

VOLUME CXLIII

NUMBER FOUR

# THE NATIONAL GEOGRAPHIC MAGAZINE

APRIL, 1958

## Man's First Winter at the South Pole

PAUL A. SIPLE

439

With 53 Illustrations, 20 in Color, by the Author and  
Thomas J. Abercrombie, National Geographic Staff

## Young-old Lebanon Lives by Trade

479

With Map and 37 Illustrations  
28 in Color

THOMAS J. ABERCROMBIE

## Freezing the Trout's Lightning Leap

525

With 7 Illustrations  
6 in Color

TREAT DAVIDSON

## Land of Louisiana Sugar Kings

531

With Map and 30 Illustrations  
25 in Color

HARNETT T. KANE  
WILLARD R. CULVER

## The Many-sided Diamond

568

With 21 Illustrations  
4 in Color


GEORGE S. SWITZER

Seventy-two Pages of Illustrations in Color

PUBLISHED BY THE  
NATIONAL GEOGRAPHIC SOCIETY  
WASHINGTON, D. C.

NONMEMBER SUBSCRIPTION  
\$8.00 A YEAR

SINGLE COPIES  
\$1.00 EACH



## Man's First Winter at the South Pole

Cold Fiercer Than Men Had Ever Faced, Ceaseless Winds, a 6-Month Night—Yet 18 Pioneers of Science Survived, and Thrived

BY PAUL A. SIPLE, Ph.D., D.Sc.

Scientific Leader, Amundsen-Scott IGY South Pole Station

When the United States set out to build and man a scientific station at the South Pole as part of its contribution to the International Geophysical Year, its choice as scientific leader fell naturally upon the broad shoulders of Dr. Paul Siple, the Nation's "Mr. Antarctica." Since 1928, when 19-year-old Eagle Scout Paul Siple went to the Antarctic with Admiral Richard E. Byrd, he has spent 64 months there, more time than any other man.

Dr. Siple directed the IGY program at the Pole for the National Academy of Sciences. He was on loan from the U. S. Army, which he serves as civilian polar expert in the Office, Chief of Research and Development. The U. S. Navy's Operation Deep Freeze, under Rear Adm. George J. Dufek, built and maintains the South Pole Station. We are proud that Dr. Siple, like the late Admiral Byrd, has written his history-making personal narrative exclusively for the *National Geographic*.—*The Editor*.

**T**UGGING AT the wolf-fur ruff of my parka hood to give more protection to my face, I stepped through the snow-tunnel exit of our South Pole village.

The familiar sharp feel of the cold was more searing than usual. When I faced the light breeze, the vapor in my breath blew back into my face and condensed instantly on the gray straggles of my 10-month-old beard.

Instinctively I held my hand up to protect my nose and cheek from the fury of the cold; it felt, paradoxically, like the attack of leaping flames. At temperatures such as this a nose can freeze in seconds, with a needle-sharp prick, or "ping," as we called it.

Within a few steps my Army polar boots, made of a special low-temperature rubber composition, froze solid as cast iron.

This eighteenth of September, 1957, was no ordinary day in our lives. The sun, which had been below the horizon for the past half year, was nearly due to rise. Already it was spreading brilliant orange dawn colors across more than half the sky.

But today there was still another reason

to venture forth. We had again broken the world's official low-temperature record, and we wanted to see how it felt to walk outside at minus 102° Fahrenheit.\*

Jack Tuck and his inseparable companion Bravo were already outside waiting for me. Jack—properly Lt. (jg.) John Tuck, Jr., USNR—headed the military support unit of our station. Bravo, our malamute-husky mascot, romped around us, expressing physically the joy Jack and I felt in a lighted world after months of polar darkness.

I braced myself as he came hurtling full speed at me with puppy exuberance. Though Bravo had celebrated his first birthday only a month ago, he weighed a healthy 106 pounds. I warded off his playful teeth as he snatched at my mitt.

In a flash he bounced back toward Jack and

\*At 9:30 p.m. Greenwich Mean Time on September 17, 1957, the official thermometer at the South Pole Station dropped to 102.1° below zero, the coldest weather man has ever felt anywhere. Because the men at the Pole set their clocks by New Zealand time, 12 hours different from Greenwich, their log notes the record low at 9:30 a.m. on September 18.





Photograph by Paul A. Siple © National Geographic Society

## Low Moon Casts a Wan Glow on the American IGY Station at South Pole, Earth's Coldest Spot

Wind-swept snow buries buildings to roof level. Inside the huts, Antarctic veteran Paul A. Siple and 17 other Americans defy the numbing cold and howling winds above. They have manned the station throughout the sunless months in temperatures averaging 73 below zero.

For the first time in history men have endured a winter at the Pole.

But their ordeal now draws to an end. The first faint light of the uncisen sun illumines the stilted weather dome, radio masts, and frost-sheathed flagpole. Within a month 24-hour daylight will flood the camp.

**Ninety-eight below zero**—and still falling! After photographing the stark scene at left, Dr. Siple turned his camera on the thermometer and got mute testimony of the record cold. During one four-day period, September 14-17, the vein of colored liquid rose no higher than 91 below. On the evening of September 17 it stood at minus 102.1° F., lowest official reading ever made on the face of the earth.





then, unmindful of the cold, bounded away in a bluish cloud of flying snow, the vapor from his breath forming a white trail 100 yards long behind him. We turned to follow, for he ran in the direction we planned to hike.

Our goal was the geographic South Pole, where the southern end of the earth's axis theoretically emerges. During the starlit winter months Jack and I had determined by careful computations that the site lay about 2,400 feet from our camp, in the direction of the east coast of Australia.

### Wind Carves Fantastic Sculptures

Our route lay along a straight row of red flags set at 100-yard intervals. The surface over which we plodded was fascinatingly beautiful, but so rough that we stumbled as we clambered over the high and low *sastrugi*, the wind-hardened polar snowdrifts.

All winter long the wind had blown with hardly any letup, and with gusts as strong as 54 miles per hour. Sweeping across the featureless plateau, it sculptured the surface into fantastic shapes: graceful, swanlike curves; exquisite etched graining; undercut anvils, all in spotless white and now reflecting the pastel shades of dawn (page 456).

It was too cold to attempt more than the most laconic conversation—though not because of any truth in the old tale that the words would freeze and be inaudible until they thawed. There were more practical reasons. The exertion of walking in bitter cold at an elevation of more than 9,000 feet made talking a chore.

Then there were the parka hoods, which muffled the voice of the speaker and the ears of the listener. Of course, Jack and I had already had nine months to talk on every conceivable subject, so there was no real need to talk now. It sufficed to grunt and point at unusually beautiful *sastrugi* or colorful changes in the sky.

We were crossing the drop zone, where U. S. Air Force C-124 Globemasters had parachuted the supplies for our South Pole Station the summer before. Here and there lay reminders of those busy days of retrieving. I

recalled the windy day we chased a batch of steel girders 25 miles as they skidded across the snow behind a billowing parachute. I remembered, too, a crate coming down that held 47 well-packed eggs—and not one was cracked.

Despite the erosion of the wind, tractor-tread marks and debris from the drops were still plainly visible. Bravo enjoyed pulling corners of snow-covered parachutes loose with his teeth, then dancing about on top of the fabric to relieve his unprotected paws from the cold. If conditions got really tough, Bravo knew enough to dash back to the comfort of our warm buildings. But he seemed to sense that there was something special about this day, and he stayed with us.

As we approached the last flag, its significance set off a chain of memories. I looked about as though I really expected to see some physical manifestation of the earth's axis poking out through the snow. I recalled the hundreds of star shots we had made by theodolite to establish the Pole's location, and glanced up to see if any of the stars were still visible.

Just to the right of a patch of dawn light, I could see Venus shining with undaunted brilliance. But I could not find even the brightest of all stars, Sirius and Canopus.

Canopus was one of the stars Jack and I had used for our location fix. We had had our share of difficulties getting any useful observations at all. In polar weather our theodolite's lubricants had quickly hardened, making moving parts too stiff for use.

### Pole Located Within 100 Feet

We solved our problems to some extent by setting up the theodolite in a partly heated loft, protected overhead by a metal dome in which a slot could be opened to the outside. Even so, we had trouble with fast-dropping temperatures when the slot was opened. Also the midwinter sky was not so clear as we had expected. Thin veils of moisture often dimmed the heavens, and at times some aberration between the lenses of our instruments and the outermost atmosphere made the stars appear to flame and lose their sharpness.

### Setting Sun Bathes the Polar Station. The Six-month Night Begins

Until March 22, 1957, no man had ever seen the sun disappear below the horizon at the Pole. Dr. Siple and the members of his winter party stood on the rooftops and watched the sinking orange ball. In the darkening twilight they lowered the wind-tattered flag, flown at half-mast for 10 days following Admiral Byrd's death. Bamboo flagpole, capped by a spherical mirror, rises atop garage. Triple-domed aurora tower crowns science building. Bull-dozed snow buries camp to the caves; wind keeps rooftops clear. Column of sunlight, thought due to ice crystals in the air, is seen only rarely above the sun, usually below.





Thomas A. Abernethie, National Geographic Staff

### Station Leaders John Tuck and Paul Siple Tussle with Bravo, the Mascot

Dr. Siple directed scientific studies; Lt. (jg.) John Tuck, Jr., commanded Navy personnel. Here, on a spring morning, they stand beside their weasel near the ring of oil drums encircling the Pole. Black towers on horizon mark the IGY station half a mile beyond.

Nevertheless, we eventually were able to get sufficient observations to plot coordinates and determine the Pole's location within a probable error of 100 feet in any direction. This is the first time either of the earth's poles has been so precisely located. It is not possible to mark the exact axis at the North Pole because it is located on drifting ice.

As soon as the sun came up and we dared use the weasel snow vehicle once more, we planned to put up a flagpole at the site and ring it with empty fuel oil drums (opposite). By setting them in a 200-foot-wide circle, we would enclose not only the geographic South Pole but the wandering theoretical "spin pole" of the earth as well.\*

The last time we had tried to take the weasel out of its heated garage, however, the cold had caused its rubber treads and connecting steel cables to part. Now that we had it ready for use again, we would wait until the weather was warm enough for safe operation.

Bravo was first to reach the red trail flag that marked the Pole. In fact, he made three trips around the world before we arrived.

#### Around the World in Two Minutes

Not to be outdone, Jack and I also strolled around the world, at a 100-foot radius from the flag. We realized that we had crossed the date line. This would, of course, get us out of time with the rest of the camp personnel; so, rather than risk such a hypothetical mix-up, we took another walk around the world, "unwinding" in the opposite direction.

Then we pulled off our outer mitts to take pictures. There was no doubt about the lowness of the temperature. After half a dozen quick snapshots my fingers grew unbearably cold. My thin cotton contact gloves and wristlets offered scant protection against air colder than 100 below. Clumsily I got my throbbing fingers back into my wool liners and then into the warm, pile-backed Army arctic mitts. Jack was banging his hands together to increase circulation.

Even Bravo was cold; he was trying to get all four feet onto a crash pad he had unearthed—looking like a miniature circus lion balancing on a ball. No one needed urging to turn back toward camp.

Half a mile away the blackish rawin dome, the rectangular box of the aurora tower, an orchard of radio masts, windbreaks, and piles of metal drums were all we could see of the snowbound village that had harbored us

through the coldest winter man had ever known (page 440).

We sensed more than ever a feeling of isolation. Here we were, in the heart of a vast continent, itself noted for its remoteness from civilization. There was little question as to what lay beyond the gently rolling white plateau that led to the horizon; more of the same, for hundreds of miles in all directions.

#### "Neighbors" Live 560 Miles Away

There were other inland stations like our own out there. Our closest neighbors were three men living at South Ice, some 560 miles away, the British substation of Dr. Vivian Fuchs's Shackleton base. The U. S. Byrd Station, 700 miles away, was a third again larger than our own. Other men shared the work of the International Geophysical Year in remote inland stations maintained by France and the U.S.S.R. (map, page 475).

The men at many of these stations must have had an even harder time than we had had at the Pole. Though our isolation, our cold and darkness had lasted longer than theirs, we had had a happy winter, and I doubted that any of us would have chosen another station in preference—not even one of the "metropolises" around the edge of the continent, such as Little America, McMurdo, Ellsworth, Wilkes, Scott, Shackleton, Halley Bay, or Mirny.


And the hundreds who had wintered in Antarctica, I knew, were only part of the story. Thousands of scientists all over the world were engaged in the IGY's international effort to learn more about the earth we live on.† Our own part in the whole was not much more than the tiny spot we made in the center of this great white plain.

As I looked at our vapor-shrouded camp, I became increasingly aware of the beauty of the sky. Directly behind the camp, away from the sun, rose a shallow, slate-blue arc of sky darker than the rest. I recognized it as the last remnant of the earth shadow that had subtly slid back over our heads like a great dark canopy during the past month. To my right there was a long wedge of pink from the unrisen sun.

\* See "We Are Living at the South Pole," by Paul A. Siple, NATIONAL GEOGRAPHIC MAGAZINE, July, 1957.

† See, in the NATIONAL GEOGRAPHIC MAGAZINE: "Year of Discovery Opens in Antarctica," by David S. Boyer, September, 1957; and "The International Geophysical Year," by Hugh L. Dryden, February, 1956.









**Filtered Sunlight Glows Blue Through an Icy Corridor**

Tunnel in the snow stretches a fifth of a mile from camp to seismometer pit; the distance ensures that slamming doors and rattling vehicles do not disturb the delicate instrument.

**Snow Mine Burrows 90 Feet Deep into the Icecap**

First seismic test at the Pole revealed 8,300 feet of ice and 900 feet of rock above sea level. To study the layers of ice and take samples, the winter party hacked a long tunnel, angling down at 18 degrees from the surface.

The pit served another vital function: clean snow for water. Men took turns in the giant deep freeze, working in temperatures averaging 60 below zero. They chipped the flintlike snow with axes, loaded the clinking pieces into parachute bags, and hauled them uphill on sleds to the melting machine. Two or three hours of chopping, shoveling, and lifting 80-pound sacks exhausted workers.



Seismometer, sheltered in a snow cave, records earthquakes throughout the world. Aluminum insulation keeps temperatures constant inside the chest. Robert F. Benson inspects the mechanism by lantern light.

History locked in ice: As a tree's rings tell its past, so layers of snow and ice reveal the icecap's. In his workshop, glaciologist E. W. Remington slices blocks of snow with saw and miter box and examines them under light. After laboring in the snow mine, he "warms up" in this room, where temperatures hold around 25 below.





But the thing that brought us to a standstill was a series of long wisps of white clouds, delicate and tenuous as if they had been applied by the brush of a Japanese water-color artist. Unmindful of the cold, Jack and I both pulled our cameras out once more.

While taking our photos, we turned again toward that bright orange area nearest the sun. The spot had grown noticeably brighter during our walk. It was like a forest fire in the distance, without any smoke. Framing it rose a great fan of cloud streaks, streamers of alto-cumulus clouds that ran parallel to the course of the upper winds, our weathermen said. Today the wind velocity high above us was unusually strong.

### Mirage Sparkles Like the Sun

"Did you see what I saw?" asked Jack's muffled voice.

"You mean those flashes of light?"

"Yes! Do you suppose that it could be a mirage of the sun?"

"Maybe so, but it's the strangest one I've ever seen," I replied.

While we watched, the flashes increased. We quickly dubbed them "sparklers," for they were tiny, jewel-like points of light that appeared for a second and then disappeared. Their brilliance was almost blinding. Some were bright green, blue, or blood red, but most were a blazing orange.

The sparklers were in continual motion and clustered about what appeared to be a window in the clouds, a lateral space only a little wider than the sun itself.

We tried a trick we often use in polar regions to test certain types of mirages. We would step up on snow mounds, then seek a low spot and squat. We discovered that any changes in eye level made a temporary difference in the number of sparklers visible, but there was no consistent parallel between height and intensity. We both ran out of film trying to make pictures of the phenomenon, but we were not enthusiastic enough to try to change film with our stiff fingers.

More than an hour had now passed since we began our hike. Bravo had already shown good dog sense and was off to warmer quarters—so we followed.

Back at the camp we spread a general notice over the telephone system that the sun was coming up. Within minutes nearly everyone was outdoors to see for himself. The snowdrifts stretching up to the rooftops of our camp became a forest of camera tripods.

The sparklers we had told everyone about so excitedly were no longer evident, but an even grander mirage began to appear. Though officially the sun was still a couple of degrees below the horizon, there loomed up a distinct arc of its upper limb.

At first, unlike the real sun, it wouldn't stay up. It seemed to be pulsating up and down—struggling to rise, and then subsiding again. These pulses came minutes apart. Men dancing about to try to keep warm between "shows" would shout to draw attention as the light grew stronger; then there would be a scurry to the cameras.

During the next hour or so the whole sun seemed to come up and stay above the horizon. However, if one used a colored filter or squinted, he became aware that the disk was indeed strange in appearance. It was composed of an irregular series of horizontal lines, like stacks of orange neon tubes.

Exactly when the sun mirage set again we were never quite certain, for the weather began to change fast. Ice fog rolled in over the camp, and the temperature began to skyrocket. In fact, by midnight it was all the way up to minus 69° F.—the warmest it had been for days. For 93 hours it had never gone above minus 91°.

### Warm Air Layer Reflects Sun's Rays

What had caused these strange apparitions? On this coldest of days there was a temperature inversion of about 72 degrees. That is, at an elevation of 1,400 feet above our heads the air was much warmer—about -30° F.—while for us at the surface it was -102° F.

This strong temperature variation produced ideal conditions for a mirage. The warmer air above us formed a mirror, rippled by high winds; that brought us our sun several days before it was due.


During the next few days we saw the sun's reflected image much of the time. Surprisingly, it rose in the Eastern Hemisphere sector

### Not Himalayas' Abominable Snowman, but a Scientist in Frozen Mask

The effects of four hours' work in the open at 60° below show on this South Pole volunteer. Condensed breath ices his face covering; only the eye holes reveal the man. Risking frozen noses and cheeks, some preferred bare faces and icy beards to the restrictions of a mask.

Thomas J. Abernethy, National Geographic Staff





Does weather flowing out of the Antarctic refrigerator affect the climate of southern continents? Of the Northern Hemisphere? Seeking answers, all 46 IGY stations in Antarctica last winter made weather studies.

At the Pole, meteorologists Herbert L. Hansen (left, above) and Edwin C. Flowers plot data from weather balloons, which they launched four times a day. Transmitters beneath some of the gas-filled bags flashed information on temperature, pressure, and humidity at a dozen miles aloft.

In his cramped office, Dr. Siple scans The Society's new Antarctic map, presented to him by staff writer-photographer Abercrombie on arrival last fall. Siple's globe, which appears upside down, sits naturally, according to the scientist: "When you're right side up at the Pole, it's the rest of the world that's upside-down."

Potted philodendron, first plant ever grown at the Pole, was nursed with artificial light.

Anacostima by Thomas J. Abercrombie,  
National Geographic Staff © N.G.S.

and set in the Western. At the Pole the rising sun ought to skim in an even circle around the horizon.

One explanation of this false sunrise and sunset could be that the unknown territory toward Asia, deep in the interior of Antarctica, lies considerably higher than the Pole itself. Thus its "sky mirror" would reflect an image of the sun from farther away, causing a mirage to "rise" in that direction.

In 1956 observers in U. S. Navy planes flew over portions of this least-known part of Antarctica and estimated altitudes as high as 14,000 feet, or 5,000 feet higher than our station. Now the sun gave us indirect evidence of the loftiness of this region, much of which is yet to be seen by man.

#### Turkey Dinner Celebrates Sunrise

Our true sunrise came five days later, September 23, when the sun crossed the celestial equator into the Southern Hemisphere. We celebrated with a banquet: onion soup and shrimp cocktail, two turkeys, dressing, peas, corn, white potatoes, candied sweet potatoes (especially good), gravy, rolls, olives, cranberry sauce, nuts, gumdrops, a makeshift red "wine," and fruit punch.

After the feast—about 7 p.m.—we held a more solemn ceremony outside. While all stood at salute, the flag was raised again for the first time since the sun had set 186 days before.

Toward the end of the winter night I tried to set down some of my reactions to six months without the sun. First of all, I appreciated how different this winter had been from the other three I had spent in Antarctica.

At Little America the sun had disappeared for four months, and for two of those it was light enough to work outside several hours a day. Even in midwinter there was a flush of light to the north at noon, for the sun was only about  $11^\circ$  below the horizon.

At the Pole, when the sun was farthest from us—on June 22—it lay a full  $23\frac{1}{2}^\circ$  below our horizon, and then we could see no indication of its light at all.

For two of our six sunless months we had some twilight. Our period of virtually complete darkness lasted four months, as compared to two for most previous Arctic and Antarctic stations, including those of Scott, Shackleton, Amundsen, and Byrd.

Cold and the pain caused by cold are relative things. Improperly dressed, one can feel

about as much pain at plus  $40^\circ$  as at minus  $40^\circ$  F. This is because the nerves that register pain from rapid heat loss work at their limit as soon as the human body gets into trouble—which it does at about  $40^\circ$  F. The warning system for overchilled bodies is like a fire-alarm bell; it rings just as loudly for a small fire as it does for a big one.

At Little America we hated to go out, even when it was calm, at temperatures much below  $-40^\circ$ , and work parties were usually on a voluntary basis below  $-60^\circ$ . At the South Pole we had 169 consecutive days with temperatures below  $-40^\circ$ , and our coldest month averaged  $-80^\circ$ .

In most cold areas of the world the coldest days are characterized by calmness. For example, Oymyakon, Siberia, which previously held the official world's record for cold ( $-89.9^\circ$ ), lies in a valley. Cold air sinks into the basin, and there is virtually no air movement; the average wind velocity during the coldest month at Oymyakon is only about half a mile per hour.

Thus we were surprised to find that at the Pole the wind blew all winter long, averaging between 15 and 20 miles an hour most months. Nevertheless we found that we could work outside, even in the wind, at temperatures below  $-80^\circ$ .

One possible reason is the altitude. At 9,200 feet air is thinner and has a lower conductivity, hence less "cooling power." One man stayed outside for four hours without ill effect when the temperature was very close to  $-100^\circ$ . It was common for men to work two- to three-hour stretches in the snow mine, where the temperature deep below the surface remained around  $-60^\circ$  (page 446).

#### Cold Causes Headaches, Weight Loss

But if our polar atmosphere was less chilling, it also contained less total oxygen than air at sea level. Newcomers, especially, found themselves quickly out of breath when they engaged in heavy labor.

When our personnel arrived on the heels of the departing construction crew that had built the shell of our camp, there was still a great deal of heavy work to be done. From the first of last year until sundown March 22, arms, legs, and backs were on the strain to push, pull, and wrestle all our possessions into the confines of the camp. We stacked 450-pound fuel drums, moved and constructed buildings, dug tunnels, erected antennas, un-





**Like a Scene from Another World:  
Green-haloed Suns Glow Above the Pole**

Staff man Thomas J. Abercrombie, first civilian photographer to reach the South Pole station, took six exposures over a three-hour period last November to make this extraordinary panorama. A filter from a welding mask minimized the sun's intense glare and lent a greenish cast to both sky and landscape.




Kilohertz by Thomas J. Abernethy, National Geographic Staff © N.G.S.

Initial exposure (right) was made without the filter.

Crownlike rawin dome and box-shaped aurora tower stand atop pilings to let wind-driven snow sweep through and thus prevent the structures from being buried by drifts. Parabolic antenna inside the rawin dome picks up messages from high-flying

weather balloons. Observers in the aurora tower's plastic bubbles study and photograph spectacular displays of the southern lights.

Clouds of steam pour from pipes as exhaust from stoves and generators condenses on contact with the frigid air.



### Stars Trace Circles Above the Pole

To a man standing at the bottom of the world, the stars appear to move in concentric rings. Recording the phenomenon, Paul Siple and Arlo Landolt set a camera in the aurora tower and aimed it at the zenith.

Earth made one complete rotation during this 24-hour exposure. A light on a soaring weather balloon registers as a jagged thread at top.

Antarctica lacks a bright pole star corresponding to Polaris over the Arctic.



### How the Moon Spirals Above the Pole: a Four-day Time Exposure

For two weeks each winter month the moon is continuously visible from the Pole, swiveling around the sky from right to left. Scientist Robert Benson caught its gradual descent with a pinhole camera fashioned from wood scraps and copper foil. On August 9 (top band) the moon rides  $15\frac{1}{2}^{\circ}$  above the horizon; it runs into overcast at the extreme left. By August 12 it had dropped to  $4\frac{1}{2}^{\circ}$  from the horizon. Station towers show dimly in the gloom.

packed scientific gear, and set up instruments, working at the limit of our physical capabilities. Much of this labor was done at temperatures between  $-40^{\circ}$  and  $-80^{\circ}$ .

There were several noticeable effects. Nearly everyone lost weight. Some who could well afford it lost as much as 30 to 40 pounds, but even the lean workers grew leaner. A few felt a gradual attrition of strength, especially noticeable in loss of ability to lift and to grip. This affliction ended soon after we started our

winter hibernation, and our weights then began to return to normal.

Another trouble noticed by some of the men was an arthritis-like aching and stiffness of joints, especially knuckles, elbows, and shoulders. This may have been due to some mild form of anoxia, or oxygen lack, from the altitude and to a reduced rate of blood circulation from the cold. For some, heavy exercise or long exposure to the cold tended to cause headaches.





But gradually we became acclimated, and when visitors and our replacements arrived at winter's end, we yearlings had acquired a reasonable amount of stamina.

One heavy chore that fell equally upon all camp members was digging in the snow mine. This served the combined purpose of getting a water supply and providing a deep pit for glacial study. In eight months we dug a sloping tunnel about 270 feet long, 90 feet deep, 6 to 11 feet wide, and 7 to 20 feet high. Temperature inside stood at a fairly steady 60° F. below zero.

We dug this angled cave mainly with two tools: a spoon-bladed Swiss ice ax and a coal scoop. We scooped the chipped ice into salvaged parachute bags. These we loaded onto plastic toboggans, which we hauled to the surface with an ingenious winch built from odds and ends by Mel Havener, our mechanic, Ken Waldron, our electrician, and Earl Johnson, our utilities expert.

Par for one man picking, shoveling, and lifting the bags onto the sleds was about 600 pounds in an hour, and half a ton at one work period. The pace setters, however, would sometimes stretch the production out to a whole ton.

Working three hours or more at a stretch could be painful. Even quite lightly clad (heavy cotton underwear, a layer of wool, and a thin cotton windbreak suit), a man would sweat for the first hour while he was fresh.

As he slowed down later, the chill crept in—toes got cold, nose frosted. Sometimes it would take several hours, after he got back "upstairs" to the heated buildings, to pay back the heat lost from the deep tissues of the body.

Everyone agreed that, as the pit got deeper, the toughest part of the whole stint in the mine was the climb up those stairs at the end.

### Pole Camp Had Plenty of Elbow Room

Probably for me more than for any of my companions this base at the Pole seemed to be spacious and luxurious living. The effort to conserve heat has always tended to force men to live closer together under polar conditions than they would in milder climates. The first winter night I spent in the Antarctic, back in 1929, I was one of eight housed in a barracks 10 by 10 feet square.

At the Pole our space *per man* in the sleeping quarters alone was nearly this large. In fact, the total floor space of the Pole camp—6,000 square feet—was about four times larger than that at Little America I, which housed 42 men as compared to our 18 (see diagram, page 458).

This in itself was a great step toward solving the psychological problems of a polar environment. The loosening up in living space gave a measure of privacy to our men. Also, the extra room required more servicing and left less spare time. Busy men are generally

### Sastrugi, Waves of Snow, Spread a Frozen Sahara

Furrows as high as two feet take shape in the direction of the prevailing wind. They make walking a torment. Snow has to be smoothed before planes can land safely.

Winds throughout the polar night averaged 15 to 20 miles an hour, the winter party found.

Winter winds compress snow surfaces, then undercut them in such strange shapes as this snow arch.

"There is nothing here but miles and miles of nothing," said one Pole visitor. No wildlife existed here until three skua gulls were sent in by plane, banded, and released to test their homing instinct. At first they refused to fly, then vanished across the wastes.

Thomas E. Abernethie,  
National Geographic staff





Clifford R. Dickey, Jr.  
Electronics, ET1  
California



Wm. C. McPherson, Jr.  
Radioman, RM1  
Rhode Island



Kenneth L. Waldron  
Electrician, CE2  
Iowa



Thomas M. Osborne  
Builder, BU1  
Pennsylvania



Earl F. Johnson  
Utilities Man, UT1  
Ohio

Pit for seismographic research

Burlap-covered snow tunnel

Pit for geomagnetic research



John Tuck, Jr.  
Military Leader, LT-1(jg)  
Massachusetts



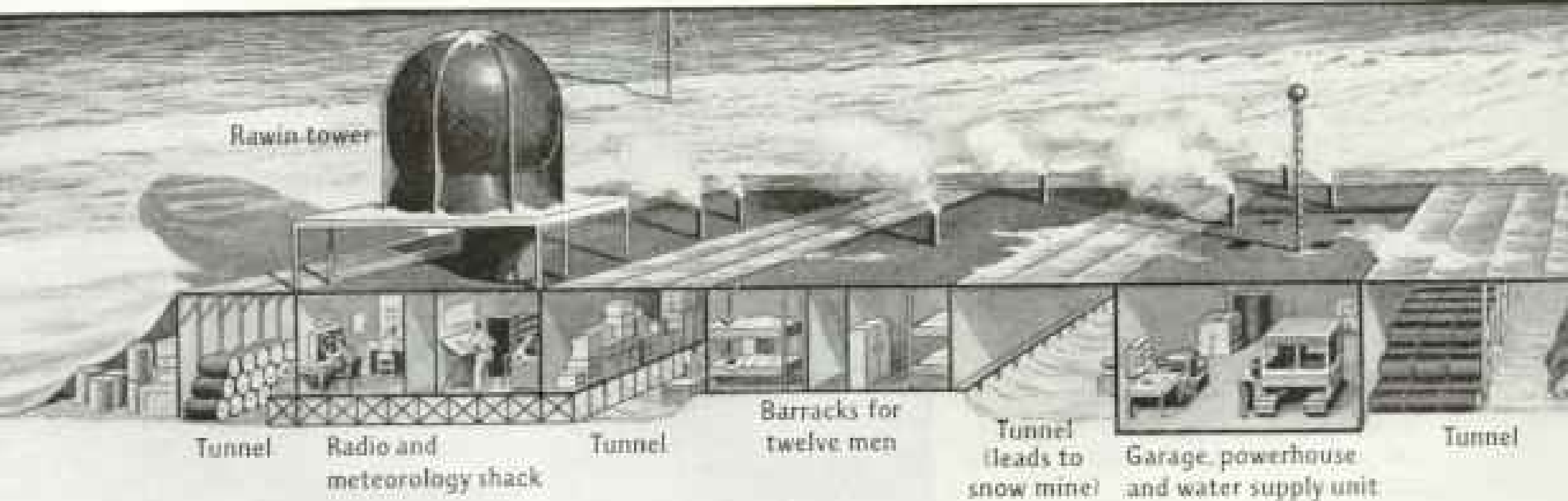
Howard C. Taylor III  
Medical Officer, Lt.  
New York



Melvin C. Havener  
Mechanic, CM2  
Iowa



Chester W. Segers  
Cook, CS1  
Rhode Island



Rawin tower

Tunnel

Radio and meteorology shack

Tunnel

Barracks for twelve men

Tunnel (leads to snow mine)

Garage, powerhouse and water supply unit

Tunnel

Modern Pioneers: the 18 Men Who Conquered the Winter Night at the South Pole



Robert F. Benson  
Seismology  
Minnesota



Edwin C. Flowers  
Meteorology  
Maryland



Paul A. Siple  
Scientific Leader  
Virginia



Herbert L. Hansen  
Meteorology  
Nebraska

South Pole



Edward W. Remington  
Glaciology  
Maryland



William F. Johnson  
Meteorology  
Oklahoma




John F. Guerrero  
Meteorology  
California



William S. Hough  
Ionosphere  
Colorado



Arlo U. Landolt  
Aurora  
Illinois



In the tradition of Amundsen and Scott, this small band wrote a new chapter in Antarctic history. Dug in against shrieking winds and stinging snow, they proved that man, if properly equipped and physically fit, can survive earth's coldest temperatures at the South Pole. Nine civilian scientists and nine Navy technicians, they came from 14 States. Drawing shows their midwinter camp lit by the full moon.

happy men, and time speeds by unnoticed.

In theory, all polar camps have a virtually unlimited water supply available. But since it must all be toilsomely shoveled and melted, men keep their requirements to a minimum. In the past, some "knights of the gray underwear" took pride in their ability to go for weeks or longer without baths or laundry sessions.

#### Hot Showers Help Build Morale

But in this modern age, when the men on expeditions are under salary (I received a dollar a year on each of my first two trips), much better living conditions prevail. More precisely, the U. S. Navy, providing logistic support for our stations, has attempted to supply facilities comparable to its bases elsewhere around the world. So we had hot and cold shower baths, a washing machine, electric clothes drier, vacuum cleaner, a light over each man's bunk, movies three times a week, and linoleum on the floors.

Our intensive and systematic snow mining program provided us with more than 200 gallons of water per day, or about 11 gallons per man. We stayed clean and comfortable, with the camp tidy and morale high.

From the outset Jack Tuck and I agreed that the "split command" was a poorly devised arrangement, but that we had to make it work. We further agreed to eliminate any local distinction between the scientific staff and the naval support group. To have the camp divided nine and nine into some variation of sheep and goats was asking for trouble.

In any case there were many communal chores that had to be shared by all hands: mining snow, bringing in fuel, keeping buildings and passages clean (or, as locally expressed, acting as "house mouse"), and, of course, K.P. duty.

#### Three Tons of Fresh Meat

I could easily write a chapter, if time and space permitted, about each of the men—Seabee or scientist—who wintered at the Pole. Each man fulfilled an essential job, and each was responsible, in his own way, for the success of our experiment.

Of the various jobs in any expedition, none is more critical—or more thankless—than that of the cook. We were blessed with one of the finest. I admired Chet Segers not only for his excellent meals but also for his approach to his job. He worked hard to please 17 men

concurrently. If he knew that an item on the day's menu would not please some of the men, he would prepare a second dish for them.

He got some odd requests for special dishes and cheerfully filled them, or let us try our own hands. For example, some of us developed a fondness for ginger-flavored steaks for breakfast. He brewed quantities of iced tea, strangely enough a favorite beverage at the Pole.

We started the winter with three tons of fresh meat, dropped by parachute. Average food consumption was six to eight pounds a day per man—and Chet prepared almost all of it. He had to plan meals carefully in advance, since most food was stored in the tunnels at  $-60^{\circ}\text{F.}$ , and before being cooked had to thaw the better part of a week.

Such polar temperatures also complicated the work of Tom Osborne, in charge of station construction. His was the cold, cold job of erecting three buildings, working outdoors—sawing, measuring, driving nails—at temperatures down to minus  $65^{\circ}$ . Mel Havener, our mechanic and the youngest man in camp (he celebrated his 21st birthday at the Pole), had similar problems keeping our weasel and tractor running until 90-below weather forced a halt.

#### Sprinkling Can Waters Snow Dust

There would seem to be little need, where we were living, for a rake or a sprinkling can; we were not troubled by falling leaves, nor did we do much gardening. Yet Earl Johnson, our utilities man, was called upon to manufacture both: the rake to level snow and occasionally to look for objects dropped outdoors; the sprinkling can to lay dust—snow dust, fine powdery particles that accumulated in the tunnels.

Ingenuity was the key; we had no other resource to fall back on. Bill McPherson, our radio operator, and Cliff Dickey, the electronics technician, kept us talking to the outside world all winter. But though we could talk, we could not order so much as a paper clip; either we had it, or we made it, or we did without it. When electrician Ken Waldron ran out of equipment, he lighted the snow mine with baling wire and junction boxes made from tin cans.

No one was more adept at such improvisation than Dr. Howard C. Taylor III, our medical officer. Having, happily, few ailments to treat, he delivered weekly medical lectures;



betweentimes he invented some astonishing gadgets.

Perhaps the most fantastic was his "insomniometer"—a device for recording movements men made while they slept. Built principally of tin cans and powered by dripping water, it marked with a stylus on smoked paper the motions of strings running to a sleeper's mattress.

Dr. Taylor worked on this machine for weeks. He finally gave up in disgust when a test graph showed only a monotonous straight line. His subject, Bob Benson, had slept all night without moving a muscle!

#### Frozen Fungi Bloom in Jars

One of Dr. Taylor's more successful experiments was an attempt to grow plant life from spores and pollen grains dug from the bottom of the snow mine. There is good reason to believe that such minute particles, along with dust, are carried on winds at great heights from faraway parts of the world and preserved, perhaps for centuries, in the polar deep freeze.

Thawing chunks of ice from far below the surface, Dr. Taylor took elaborate precautions to prevent modern spores in the camp from getting into his sterile culture jars. The fungi he cultivated in them resembled typical green and white moulds that grow on stale bread.

#### 37-foot Letter Arrived at Winter's End

Seabee Earl Johnson received the lengthy scroll from his fiancée in Florida. During the winter he talked with her ten times with the help of an amateur radio operator in New Jersey. When Johnson returned last December and married the young lady, his best man was their radio go-between.

**Seeking the coveted polar postmark,** stamp collectors sent more than a quarter of a million letters to be mailed from the Pole Station. Paul Siple designed and carved the linoleum block that stamped the envelope at top. His penguins frolic off base; not one exists at the Pole.

Thomas J. Abernethy, National Geographic Staff





Dr. Taylor, a cautious scientist, made no claims for his specimens, but brought them back to civilization at winter's end for further study.

Meteorologists made up the largest group of IGY scientists in the Antarctic. The Pole Station's four-man weather team worked around the clock in two-man shifts.

They kept continuous weather records by remote telemetering from a wide variety of instruments exposed almost 100 yards from camp. It was necessary, however, to check the delicate instruments regularly; so once every three hours a meteorologist would bundle up and stumble over the drifts, lighting his way with a flashlight.

At the instrument exposure site the weatherman does not tarry long at his task. He holds his breath while he reads the thermometer, so that the exhaled vapor will not blur its fine graduations or warm it as much as a tenth of a degree.

Then he checks other instruments which measure wind velocity and direction, and radiometers determining the amount of heat being exchanged between the snow and the sky.

He looks for precipitation—ice crystals which may fall from an almost clear sky—and for clouds or changes in the snow surface due to wind or precipitation. He watches particularly for "snow down," wispy balls of frost so delicate that the slightest touch collapses them into powdery fragments. These appear mysteriously when the air warms faster than the snow surface.

### Moon Dons an Icy Halo

In moonlit periods—about half of each month—the weather observer may see a halo around the moon, pale and fanciful compared to the rainbow-hued circles so often visible around the sun in summer. Minute ice crystals in the air cause these beautiful polar spectacles.

But if the weatherman takes time to admire the moon, he is quickly brought back to earth by the brisk and biting breeze; his returning steps quicken, and a sheltering hand goes up to warm his nose.

The meteorologists must also study the atmosphere high overhead. They do this by sending aloft a miniature radio transmitter tied to a large balloon. A maneuverable radio antenna, housed in a plastic dome above the mess hall, tracks the balloon and registers its transmitted data on an array of telemetering

recorders. The whole system is called a rawinsonde (pages 440 and 450).

Hydrogen for the balloons is manufactured in a tank-shaped iron monster that devours aluminum chips, caustic soda, and gallons of water. When time comes for launching, the overhead doors of the inflation shelter are pulled open, and instantly the room turns frigid as cold air cascades down. With his fingers crossed, the balloon maker releases his newborn baby into the cruel world outside. Strong winds may snatch it too greedily or dash the delicate transmitter against the coming on the way out. Before we made windbreaks of plywood and canvas, we often had to inflate two or three balloons before one got off successfully.

### Balloons Ride Winds Aloft

Once aloft, the transmitter radios back a series of precisely timed buzzes and rattles which indicate temperature, pressure, and humidity; our radio antenna, meanwhile, tracks the balloon to determine direction and velocity of the wind. Sometimes a tiny battery-powered light rides beneath a balloon to make it visible against the winter night (page 454).

For an hour or so after the balloon has disappeared, the meteorologists plot and interpret the results. Then the data are radioed to the central Antarctic weather station at Little America.

To Weather Central come data from IGY stations all over Antarctica. The resulting weather map is broadcast from Little America.

Chief of our hard-working weather team was Edwin Flowers, a quiet-spoken meteorologist from Kensington, Maryland (page 450). Like the other weathermen, he cheerfully did his share of routine chores—mess duty, house mouse, and snow mining—on top of his almost continuous responsibility for meteorological data.

Two of his colleagues had already had experience with polar climate before they came to Antarctica. Floyd Johnson had spent more than a year as a weather observer at Isachsen, Canada, only 770 miles from the North Pole. John Guerrero, our meteorological electronics expert, had studied at the University of Alaska and worked as a technician on the DEW Line, the Distant Early Warning system that spans arctic North America.

The fourth man of the weather team, Herbert Hansen, became so interested in polar

*(Continued on page 471)*



### Men Drag in Supplies Flung from the Sky

With the coming of summer, planes roared over the polar station for the first time in eight months. Flying out of McMurdo Sound, U. S. Air Force C-124 Globemasters dropped hundreds of tons of food, fuel, and equipment. Parachutes saved cargo from smashups in the snow.

Struggling across dunelike drifts, these men haul in a 300-pound heater to warm up planes taking off from the polar airstrip. Clouds of condensed steam shroud the camp.


### An Exhausted Worker Collapses in the Snow

Fifty-below-zero cold and the thin air of the 9,200-foot-high plateau made even the strongest men gasp for breath while retrieving air-drop cargoes. Puffing and panting, this man dragged a load of bamboo marker poles half a mile before he sank to the snow, utterly spent. Fur hood and home-made nose guard hide his face from knifing winds; icicles coat mustache and beard.

"Once I became exhausted from pulling," reports photographer Abercrombie. "My lungs did not seem to draw enough air into my chilled body, and my legs folded under me. The others, plodding head down into the wind, pulled the heavy sled over me before I could protest."

Reproduced by Thomas J. Abercrombie,  
National Geographic Staff © N.G.S.





### Dark Corridors Through the Snow Link Polar Huts

Even in the bitterest storms, inhabitants of the base can follow passageways from building to building. These icy aisles also serve as storehouses for goods and equipment not affected by the cold. Burlap and chicken wire, later reinforced by parachutes, cover the two-by-four framework. Snow drifts across the roof.


**Antarctica challenges** men's minds. Many of the 18 men who spent the first winter night at the Pole reported later that the perpetual darkness did not bother them so much as a gnawing desire to be alone. Crowded into cramped quarters, seeing the same faces week after week, they longed for solitude.

Paul Siple, who has spent more time in Antarctica than any other man, recalls that each night, in the lonely hour before sleep came, he concentrated on the world outside. "All day long there were other people. Then bedtime came and you were absolutely alone. It was like pulling down a window shade, separating the two parts of the day."

Here, alone in his small office, Lieutenant Tuck works late into the night. Bravo sprawls beside him.

**Beneath the cross,** Seabee Earl F. Johnson reads his prayer book. Followers of all faiths joined in weekly religious services.

*Reflections (opposite) and  
Antarctica by Thomas J.  
Albright © N.G.R.*







**Polar Shut-ins Celebrate Midwinter Day with Food and Fun**

In festive mood, the group observes June 22, the halfway mark of its tour of duty.

Balloons and streamers dress the mess hall. Shutterbugs have lined up their cameras



(foreground) to film the banquet. Dr. Siple sits at the head of the table, John Tuck at the foot. The red tablecloth came from a parachute.



Romping with Dr. Howard C. Taylor, Bravo demonstrates his talent for sleeve stretching. The only animal to winter at the Pole, the malamute-husky became the most spoiled sledge dog alive. "So much one of us that he doesn't even know he's a dog," reports John Tuck, his master. "Tie a sled on him, and he would be insulted." Born at McMurdo Sound, Bravo is a native Antarctic. Salvaged parachutes brighten this Jamesway hut.

"Back home we always have a wiener roast about this time of year," one of the scientists remarked. Not to be outdone, Robert F. Benson, John F. Guerrero, and Arlo U. Landolt (left to right) braved a temperature of 70 below and built a fire in the snow. So intense was the cold that flames did not melt the ice.

Kodachromes by Paul A. Blair and E. W. Remington (below) © N.G.S.

467





**Vapor Trails Streak  
the Sky as Cargo Tumbles:  
Summer's First Airdrop**

The October sun rode well above the horizon. To the men at the Pole it signaled not only the close of the long winter night but also the end of their job.

One noon all hands lunched hurriedly and trudged outdoors, for the radio at McMurdo Sound had reported a plane en route. Eagerly the men scanned the sky; finally a speck appeared far to the north. The black dot grew larger and larger—it was the plane!

The Globemaster roared overhead, spilling long-awaited mail, and the eyes of the men below reflected their joy.

The first plane brought only mail and supplies, but soon smaller ski craft landed and discharged a new band of volunteers. And 18 veterans of nearly a year at the Pole bundled their belongings, boarded the planes, and headed home.

Dr. Siple photographed this momentous flight through his parka's porthole of wolf fur, which registers in the picture.

Here fuel drums cascade from the transport. Plunging through the frosty air, the warm containers exude wisps of steam. Cargo parachutes slow the descent and land them upright.

Aware that the retrieving of airdrop cargoes was a wearying task, Globemaster pilots tried to drop supplies as close as possible to the camp. Sometimes the men on the ground watched huge boxes drift directly toward them, then at the last second swing past and land in the snow fields beyond the base.

Occasionally a parachute failed to open, and the load streamed straight down (see following pages).





## Parachuted Tractor Fell like a Rock and Dug Its Grave in 30 Feet of Snow

"We stood at the edge of the station and watched a Globemaster roar over at 2,000 feet," recalls Dr. Siple. "We saw the belly doors open and a huge orange object tumble out. Its chutes billowed briefly, then collapsed.

"Helpless, we watched the seven-ton tractor hurtling down upon us, spinning as it fell. Momentum carried it over our heads into the open snow fields. Heavy canvas crash pads landed among the onlookers, hitting one man."

**Crashing like a bomb**, the tractor kicks up a fountain of snow beyond the flag and oil drums marking the Pole. Mr. Abercrombie, standing about 500 feet away, says the icecap shook as if from an earthquake. The shock registered sharply on the base seismometer.

Damaged beyond repair, the tractor was left where it fell (opposite). A second vehicle was dropped successfully later.

meteorology that he asked to be permitted to stay another year. For various reasons, however, it was ruled that no Pole personnel could stay over.

## Radio Pulses Plumb the Ionosphere

The tallest structure at the South Pole was a 75-foot antenna designed to send radio signals into the rarefied layer of upper air known as the ionosphere.

Every 15 minutes of every day the automatic ionospheric sounder—the "C-3"—hurled straight upward into the sky radio pulses at successively higher frequencies, like a pianist running up the musical scale. A recorder listened for any echoes bouncing back and reproduced them on movie-film graphs called "ionograms."

The ionosphere is the electrically charged 471





Thomas J. Abernethy, National Geographic Staff

### Season's First Ski Plane Touches Down at the Polar Airstrip

Winging in from McMurdo Sound, the Navy Neptune brought in scientific instruments too delicate to be parachuted. Three passengers rode in to replace members of the polar winter party. The same flight carried the photographer. JATO booster bottles ride the plane's belly.

region of the atmosphere 50 to 250 miles high. It acts as a giant mirror for long-range radio communications, reflecting radio waves back downward and thus enabling messages to be sent far beyond the horizon.

Scientists have long known that the sun's radiation energizes the ionosphere. Yet over the Pole, for several months each year, sunlight never reaches the lower levels of the ionosphere; on our Midwinter Day, June 22, the boundary between constant darkness and constant sunlight lay 330 miles straight above us. Thus our signals sent into the ionosphere were expected to produce unique results.

high all winter. Moreover, a small daily fluctuation occurred in the ionosphere. These variations give evidence of a secondary ionizing agent, other than direct radiation from the sun, perhaps related to the earth's magnetic field.

Willi Hough, physicist from the National Bureau of Standards, had charge of the ionosphere program. In addition to keeping his machine firing every 15 minutes, he also had to develop and interpret the ionogram films each day. This, combined with his studies of earth magnetism and other geophysical phenomena, made him one of the busiest men in the station.

Equally busy was Bob Benson, who, in addition to helping when he could with the ionosphere and aurora research, also ran our seismology program.

To keep his delicate seismometer from detecting camp vibrations as well as earthquakes, he had it set up in a pit 1,000 feet away from the station. A long tunnel through the snow connected it with the main buildings (page 447). Bob's biggest problem, however, was not the long trek through the tunnel, but keeping his delicate equipment working. I remember marveling at his patience as I watched him work a full week repairing a galvanometer. One of the broken parts was a frail gold strip less than 1/1000 of an inch thick!

Yet, despite technical difficulties, he kept a recorder going and even found time for amateur photography. He took his most unusual picture with a pinhole camera that he made himself: a four-day time exposure of the polar moon as it circled us (page 455).

#### Aurora Illuminates Antarctic Sky

Throughout the dark winter night we had frequent displays of the aurora australis, or southern lights. Our aurora specialist, Arlo Landolt, kept a continuous record of these with spectrograph and all-sky camera; he also made hourly visual observations.

Arlo worked in a dark boxlike tower atop the science building (page 443), and when the aurora was especially active, setting the sky ablaze with greenish-white light, he virtually lived there. Often he got as little as two or three hours of sleep a night.

His biggest problem, however, was not loss of sleep but frost. His observation domes were made of transparent plastic less than a quarter of an inch thick; yet the difference in temperature between inside and outside was often more than 150 degrees. Frost built up on the inside of the plastic bubbles.

To keep them clear, we finally had to use two large oil heaters and several powerful fans to blast hot air against the domes. Eventually, Arlo was using more heat in his tiny building than we needed to warm the whole big science building down below.

While Arlo worked above the camp, Edward Remington worked below it. He was our glaciologist, and his was the coldest job of all. When he was not digging in the snow and ice outside, he dug in the snow mine. When he had removed a block of ice for study, he could retire to his laboratory (page 447). But

even here, to keep his specimens from melting, he maintained a temperature of about 25° below zero.

Basically his job was to try to learn through the study of snow as much as possible about climate in years gone by. Ed photographed inch-thick blocks of ice sliced from the walls of the snow mine, then took water samples from each block. Sent home from Antarctica for analysis and study, they may conceivably show differences in the chemistry of snows that fell in summer and in winter, making it possible to read yearly layers like tree rings.

Thus we may be able to tell precisely how much the polar icecap grows in an average year, and how much it has actually grown, layer by layer, over past centuries.

The arrival of the sun sparked a new spirit of anticipation in the camp. Our siege was almost over. In not too many days, we would hear the hum of a plane coming over the horizon, and there would be mail, supplies, and then, eventually, a return to civilization.

Still, it was almost a month after sunrise—October 17—before we got word that the first Air Force C-124 was on its way at last. This big, heavy plane could not land, of course, but it carried our mail. Half an hour before its scheduled arrival time the men began drifting outside to watch for it, and at last there was not a man in camp who was not scanning the horizon in the direction we knew it would appear.

At last it came: a black speck at first, then a glint of sunlight on the wings.

"You look nice and big and beautiful!" shouted Jack Tuck over the radio.

#### First Mail Arrives After Eight Months

The plane circled the station, dropping fuel drums beneath billowing parachutes (page 468). Finally our first mail in eight months came drifting down. Before it reached the snow, the weasel, which had been shoveled out of the garage the day before, was on its way to retrieve the precious cargo.

This was the beginning of the end. The men retreated into corners with faraway looks in their eyes to read letters from home, from parents, wives, or sweethearts, news headlines screaming of sputniks, advertisements flashing new auto designs, and other reminders of things we had missed for months.

There was also less happy news. One envelope held an eight-month-old Valentine, mailed the preceding February by a girl who



474 had since sent word by ham radio that she had married another man. Saddest of all, for me at least, were the obituaries of Admiral Byrd, of whose death we had heard by radio the preceding March.

After the mail arrived, the camp never seemed quite the same again. Planes flew over with increasing frequency; more and more supplies were dropped, and the sense of isolation disappeared.

Nine days later came the first summer visitors and replacements. Now again the atmosphere of the camp changed completely. It is hard to explain the feeling that comes over you when, after so many months of isolation, strangers suddenly appear. It is particularly difficult to fight down a feeling of annoyance when a "foreigner" fails to show proper respect for some cherished trophy of the winter's toil. A new esprit de corps de-

velops and forms a barrier between the veterans and the newcomers.

To complicate things, the newcomers brought with them a variety of colds and allied ailments. For the first week most of them were laid low by their diseases and the effects of the altitude. Then their germs struck the veterans. The colds we caught were worse by far than any I had ever seen before in my years in Antarctica.

Our time was up; those of us who had wintered over began moving out, a few at a time. The prospect of getting home for Christmas was enticing; yet many of the scientific staff were sincerely disappointed at having to leave so soon.

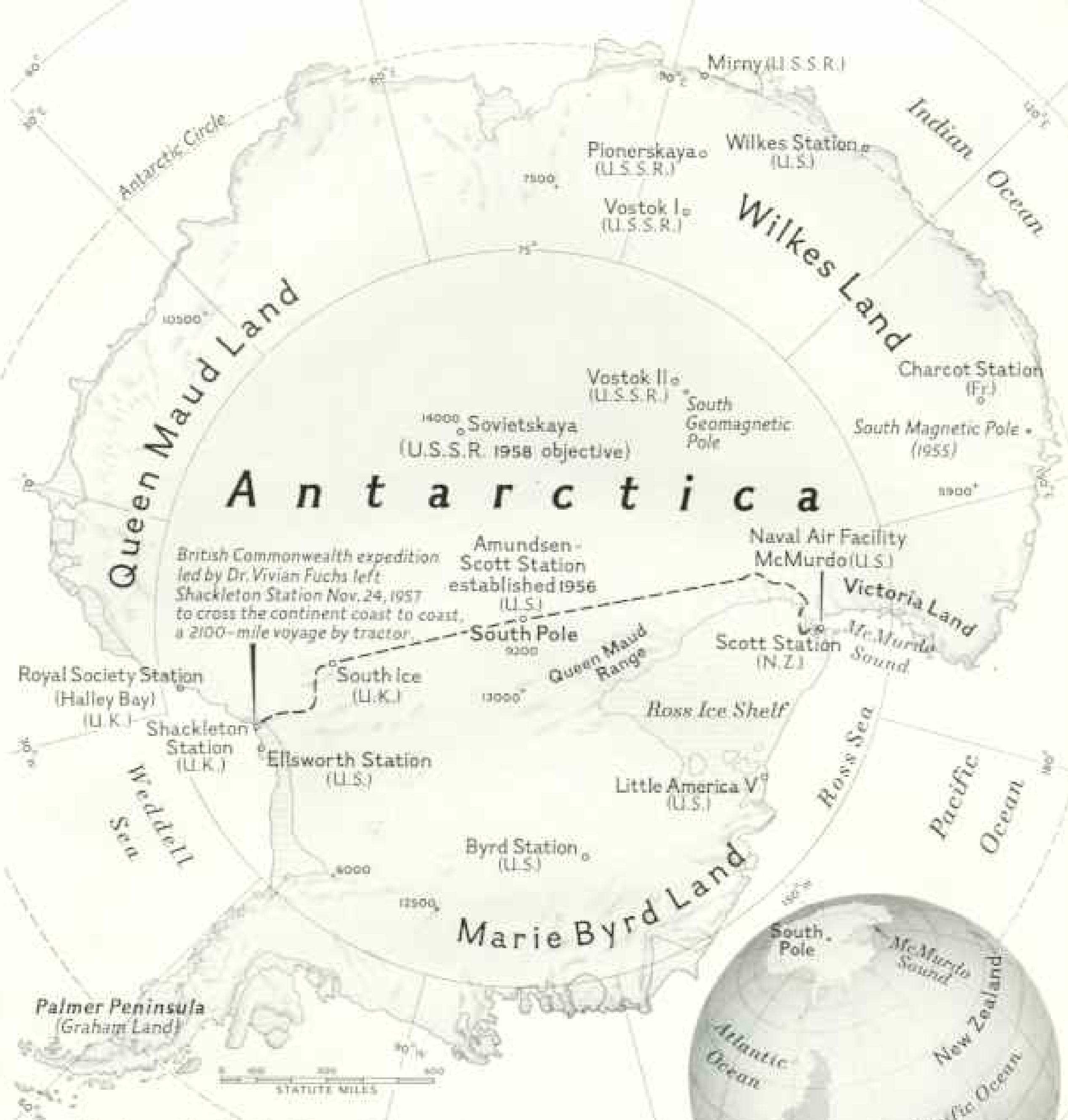
Some of the programs on which we had worked all winter were still incomplete. It had been too cold most of the past six months to work outside with instruments, and we had

#### Dr. Vivian Fuchs Reaches the Pole on His Great Trans-Antarctic Trek

The bearded leader of the British party making the first overland crossing of the continent receives the greetings of Sir Edmund Hillary (left) and Rear Adm. George Dufek, U. S. Deep Freeze chief, at South Pole Station. Dr. Fuchs and his men rested briefly after their grueling 900-mile struggle over forbidding snow and ice never before traversed. Then, bent on achieving a long-cherished dream of Antarctic explorers, they pushed on for McMurdo Sound.

(U. S. Navy)





# Antarctica

British Commonwealth expedition led by Dr. Vivian Fuchs left Shackleton Station Nov. 24, 1957 to cross the continent coast to coast, a 2100-mile voyage by tractor.

Amundsen-Scott Station established 1956 (U.S.)

Naval Air Facility McMurdo (U.S.)

South Pole 9200'

Scott Station (N.Z.)

Royal Society Station (Halley Bay) (U.K.)

Shackleton Station (U.K.)

South Ice (U.K.)

Ellsworth Station (U.S.)

Queen Maud Range

Ross Ice Shelf

Little America V (U.S.)

Byrd Station (U.S.)

Palmer Peninsula (Graham Land)

STATUTE MILES



## Explorers Probe the Face of Antarctica

Scientists of a dozen nations at nearly 30 outposts are blazing new trails during the International Geophysical Year. Upside-down globe shows how the white continent, nearly twice the size of the United States, sprawls across the southern axis.

looked forward eagerly to the warmer months of December and January. But all we could do was to turn over our cherished unfinished projects to our replacements and hope for the best. The Navy, of course, had to make sure that we were gotten out safely and that a double Pole party was not marooned there.

I left South Pole Station on the eve of December 1, 1957, a year to the day after I arrived with the construction crew. As always in the past, I left Antarctica with mixed emo-

tions. Naturally I looked forward to returning to civilization, to family, friends, fresh foods, and myriad other things I had left behind so long before.

Still, it is sad to leave a home where you have been surrounded by fine companions, knowing you can never again return to live with that same group. Then, too, there is Antarctica itself. The polar plateau is not just a cold, white, lifeless space. For anyone with an eye for color and an appreciation for

©NGS



natural form, there is a unique kind of beauty to be found here.

Now that I am back home in a Virginia suburb of Washington, D. C., the one question most often asked me is: "How cold was it down there?"

#### Did the Pole Have a "Warm" Winter?

Our  $-102.1^{\circ}$  reading set a new official record for the coldest weather ever felt by man. Yet, strangely, we may have had a relatively warm winter at the Pole.

During the first complete year of temperature readings, an odd lack of balance appeared. We know from the temperature deep

in our snow mine that the average annual temperature at the Pole is very close to  $-60^{\circ}$  F. The warmest day so far recorded stood at  $5.5^{\circ}$  above zero.

Climatologists have found in some parts of the world that the lowest temperature of the year usually is as far below the average annual reading as the highest is above it—in this case, 65 degrees. That means we might have expected the coldest day of our year to have been between  $120^{\circ}$  and  $130^{\circ}$  below zero.

Instead, we scarcely exceeded  $100^{\circ}$  below, once early in the winter and again just before the sun rose. A similar lack of balance has been noted previously in polar regions.



One possible reason for this apparently unseasonable "warmth" may have been the unexpected strength of the winds that swept the Pole all winter. Extreme cold usually comes only on the calmest days, and we had few that even approached calm except during summer.

#### Only Six Inches of Snow All Winter

Another question often asked is: "How much snow did you have?"

One of the chief problems of weathermen in polar regions, not yet solved, is how to catch and measure snowfall. How much actually fell in a day or a year, and how much blew in?

We were surprised at how little total ac-

#### Pole-bound, Hillary's Tractor Train Grinds Across the Ross Ice Shelf

Led by Sir Edmund Hillary, conqueror of Mount Everest, a five-man New Zealand party made the first overland trip to the Pole since Capt. Robert F. Scott's journey in 1912.

Pushing off from Scott Station on McMurdo Sound, the group began the 1,200-mile trek last October 14. Riding three farm tractors and a weasel (later abandoned), the men established depots along the trail for the Fuchs expedition, which was attempting the first land crossing of Antarctica from coast to coast. Light aircraft flew in food and fuel.

Driving the last 70 miles in 24 hours, Hillary and his companions reached the Pole on January 5, with only one remaining drum of fuel, enough for 20 miles. On the 10th Hillary welcomed Dr. Vivian Fuchs and 11 other members of his Commonwealth Trans-Antarctic Expedition, who arrived at the Pole after a 57-day march from the Weddell Sea.

Photographer Abercrombie made the picture from a Navy Neptune, whose shadow races past the trail caravan.

cumulation of snow there seemed to be. Tread tracks left by our weasel and tractor before darkness set in at the Pole were still visible, some nearly snow free, in midwinter.

To supplement our precipitation gauges, we had set out snow-measuring stakes in a three-mile-long straight line. After the sun rose, we checked the stakes. Despite the hummocks and ripples of the sastrugi, they showed remarkable agreement; snow accumulation in the 10 months from February to November seemed to total only about six inches.

Whether this represents an accurate indication of annual snowfall at the South Pole, only more years of measurements will tell. We may have had an unusual year for snow as well as for temperature.

Yet through the ages the snow here has accumulated to a depth measurable in miles, since none of it ever melts.

Just six days after I left the South Pole, the Rev. Daniel Linehan of Boston College landed by plane to make seismic echo soundings. He found an ice depth of 8,300 feet. Since the approximate elevation of the Pole is 9,200 feet, a foundation of solid rock 900 feet above sea level appears to lie beneath that point on the ice dome. We were living a mile and a half above the land.

No one knew before the Pole Station was established whether the ice beneath us might not cushion or entirely absorb earthquake tremors from other parts of the world. Bob Benson's lonely treks through his 1,000-foot tunnel to check his seismometer produced



records of many, as well as some tremors not traceable to known earthquakes. These may have been major ice shifts, avalanches, or other disturbances peculiar to Antarctica.

#### Fire Was the Biggest Danger

"Weren't you afraid," I am sometimes asked, "away down there in the constant darkness where no help could possibly reach you?"

The dangers were not inconsiderable, even though we did our best to minimize them. Fire might have swept the camp, set off by a spark in our hydrogen generator, a frozen wire shedding its insulation, a clogged stovepipe.

We guarded against this in part by leaving a thick snow firebreak running right through the camp about midway, separating the main buildings, and we split our food, fuel, and vital equipment between the two sections. Thus if half the camp had burned, we could have lived in the other half.

If both sides had gone, we could have retreated to an emergency Jamesway hut erected 200 feet from the closest part of the main camp. We stocked this shelter with enough food, fuel, and clothing to last 18 men for six months. It wouldn't have been fun, but we

could have survived until help came in spring.

Of course there was also the danger of serious accident or epidemic. Dr. Taylor brought enough medical supplies to care for a regiment, and he could have performed surgical operations if required. But the simple fact that there was no escape from the Pole, absolutely no way for others to reach us until the sun rose again, made us doubly thankful that no serious medical emergency arose.

We who actually lived at the South Pole felt a very real responsibility to guarantee that the efforts of the other thousands who worked with us should not be in vain. These included scientists of the National Academy of Sciences, whose IGY program we were pursuing; men in the Army, Navy, and Air Force; and, of course, the personnel at the other Antarctic IGY stations, whose work in some cases was more dangerous and trying than ours. In truth the establishment of the South Pole Station was a great national achievement, and we played only a small part in it.

Whatever our scientific accomplishments the first year, the really significant fact to me is that we proved it could be done—that men *could* live and work at the South Pole.



#### Ice Rimes the Face of a Writer Stranded at the South Pole

On the heels of a National Geographic assignment in sunny Lebanon, staff writer-photographer Thomas J. Abercrombie, 27, found himself en route to Antarctica to cover Operation Deep Freeze III. He finished his report on Lebanon (opposite) aboard a plane to New Zealand and mailed it from the Fiji Islands.

Drawing lots at McMurdo Sound, he won one of two press places aboard the first plane to fly to the Pole Station after the long winter night and became the first correspondent to stand at the South Pole (pages 444, 471).

The Navy plane was to stay but an hour. Tom begged to remain. "If I can stay," he told Dr. Siple, "I'll work 12 hours a day in the snow mine." But all was in vain; Navy orders were orders. Then the plane, warming up, blew an oil gasket, and a smiling Abercrombie emerged. Dr. Siple greeted him with a sardonic grin—and an ice ax. Here is how the volunteer looked after wielding it for four hours.

A new engine was needed, and the one-hour stay stretched to three weeks, during which Tom supplemented Dr. Siple's remarkable photographs of life at the South Pole.

# Young-old Lebanon Lives by Trade

The Land of Cedars, Phoenician Sea Cities, and Crusader Castles  
Thrives Again as Middleman of the Mediterranean

BY THOMAS J. ABERCROMBIE

National Geographic Foreign Editorial Staff

*With Photographs by the Author*

**W**HAT happens when an irresistible force meets an immovable object? One might reply: an indescribable collision! But after a recent trip to the Near East, I have my own answer.

Lebanon.

Here, where irresistible Westernism collides head on with the deep-set traditions of the Near East, one finds pleasantly contrasting mixtures of people, geography, and history all rolled up into one small country nestled on the Mediterranean's busy eastern shores. Thousands of years of conquests have left a multitude of races and cultures woven together in a pattern as complex and beautiful as an Oriental rug hanging in a Beirut shop.

## The Whole World Is Lebanon's Mart

In a country where raw materials are practically nonexistent, Lebanon has found its greatest asset in its traditionally shrewd sense of a good bargain. Trade flourishes in a cosmopolitan atmosphere of high and low finance, world-wide buying and selling, and willingness to bet many a Lebanese pound on the country's progress.

Prosperity is the result. More and more business comes to teeming Beirut, the bustling, hodgepodge Lebanese capital that today rightfully calls itself the center of commerce for the whole Near East (map, page 488).

Seated comfortably at one of the many little outdoor restaurants that overlook Beirut from the mountainside resort of Bayt Miri, I talked about the boom with Harry Naltchyan, a Lebanese employee of the United States Operations Mission to Lebanon. Harry seemed to know everybody.

"Take the merchant who heard of a customer for wheat in western Europe," he said. "He bought a shipload of grain en route from Australia to Hong Kong—sight unseen, ship and all. He diverted the vessel to Europe, where he sold both cargo and ship at a fat profit, all without leaving his Beirut office."

That businessman's sea-roving Phoenician

ancestors would have been proud of him, I thought.

Two thousand feet below us lay the city, thrusting its proud promontory nearly five miles into the blue of the Mediterranean. In the thriving capital live a third of Lebanon's 1,500,000 people (page 484).

The northern curve of this thumb harbors a bustling nautical potpourri of cargo liners and old Levantine sailing ships. Past mammoth warehouses of the free port area glides a drab little bark headed for Latakia, loaded to the gunwales with sports cars from France and oranges from near-by Anṭilyās. Passing it, coming in, looms a luxury liner from the United States with a load of tourists.

Wide boulevards stab into Beirut from north and south and skirt it on all sides. In between, narrow, helter-skelter streets spiderweb the city from the sunny hillsides of Al Ashrafiyah to the promontory's tip at Ra's Beirut.


## Students from Forty-four Nations

On the peninsula next morning, I stepped through the arabesque gate of the American University of Beirut, busy since 1866 spreading understanding as well as knowledge throughout the Near East. Here, amid acres of bristling date palms and lazy lavender jacaranda trees, more than 3,000 students gather from 44 different countries and 20 different religious groups to exchange ideas.\*

In the crowded milk bar in West Hall or at Uncle Sam's across the street, undergraduates drink Coca-Cola, eat hot dogs, and talk about the latest rock-and-roll music. But in classrooms and laboratories they are serious and attentive (page 482). They all have an important role to play in the future of their part of the world, and they know it.

I strolled past students studying in the shade of modern Jafet Memorial Library looking over the red roofs of the city and its harbor


\* See "American Alma Maters in the Near East," by Maynard Owen Williams, NATIONAL GEOGRAPHIC MAGAZINE, August, 1945.



Lebanese on Pier, Boats, and Rafts Cheer Swimmers to the Finish Line in Beirut

A nation of 1,500,000, Lebanon serves the eastern Mediterranean as an incomparable playground and a





Kilachroni by Thomas J. Abernethy, National Geographic Staff © N.G.S.

center of trade. This view of Beirut, the capital and principal city, shows a busy section of the shore.

Swimmers from Saydā, 20 miles distant, end their race beside fashionable Hotel Saint Georges.



to the white-capped mountains beyond. In the aura of intellectual quiet that prevailed, it seemed that more than a wall of mere stone separated us from the din of traffic rattling around the campus on Avenue Bliss.

"But we are not an island here," assured Elias Khoury, a young medical instructor who had studied at the University of Chicago. "Our aim is to train the student for a full life. Our science and medical students are helping the city clean up slums, build sewers, and drain malarial pools; they often go on 'intern' trips to rural areas to nurse the sick and instruct villagers in hygiene and group sanitation. Sociology 201 and Public Health are not mere classroom courses. Our laboratory is the world itself."

Back on Avenue Bliss, I boarded a little red tram to get a closer look at this amazing

metropolis. For a fare of 5 piasters, about 1½ cents, one can ride from the western tip of the city, through its heart, and out to the suburb called Furn ash Shubbāk.

#### Tram Ride Feels the City's Pulse

We screeched and groaned down narrow Rue Georges Picot into a jumble of modern store fronts and busy bazaars (page 486). Here a shoemaker was stitching a sandal in his open-air shop; there two well-dressed men were bargaining with a third for a bolt of English woolen, stepping off the sidewalk momentarily to let a flock of sheep go by.


Everywhere porters scampered to and fro, dwarfed by impossible burdens of dripping cakes of ice, live chickens, cement sacks, or china cupboards.

We ground slowly through the Bāb Idrīs

#### Medical Experiment Absorbs a Class at the American University of Beirut

Lebanon's schools and colleges give the country the highest literacy rate in the Arab world. American University of Beirut trains more than 3,000 coeducational students from 44 nations in its schools of agriculture, arts and sciences, engineering, pharmacy, nursing, public health, and medicine. This coed examines blood serum for traces of carbon dioxide.





© National Geographic Society

### Gay Costumes Enliven a Western Reel at American University of Beirut

American missionaries founded the college in 1866; it has had tremendous influence in spreading the Western way of life throughout the Near East. Each year students join amateur groups in producing the folk-dance festival. College Hall overlooks this pageant.

## Luxury Hotels Line the Corniche, Beirut's Sea-Front Boulevard

Visitors approaching by sea might mistake the skyline for that of Miami Beach. Since World War II waterfront land has increased astronomically in price.

Beirutis, proud of their unspoiled beaches, permit no one to build at the water's edge. To give guests access to the water, one hotel has built a tunnel under the Corniche.

This view looks east across the city to the Lebanon Mountains. Trees dot the campus of the American University of Beirut at left.

intersection, framed with flower shops displaying bright stocks of roses, lilies, irises, and carnations that overflowed onto the teeming sidewalks. Then we swayed into the Place des Martyrs, Beirut's largest and busiest square. As our little street-car began to empty its cargo, we were invaded by another frantic mob of commuters trying to board.

We rumbled past Arabic movie theaters showing American films with French subtitles, and on toward Furn ash Shubbāk. I began to study my fellow passengers.

Prosperous-looking young Arabs in French-tailored suits mingled with tattered porters. Across the aisle sat a student wearing a flowing white headcloth, the Arab kaffiyeh. He chatted with an aged priest and a pretty Pakistani girl in a bright-red sari.

Opposite me rode a Moslem woman, anonymous in her black gown and a flowing veil not quite opaque enough to hide her indulgence in Western rouge and lipstick.

"*Marhaba!*" I ventured to the man in Arab dress sharing my cramped seat. "Hello."

"*Marhaba! Kif hallak?*"—"Hello! How are you?" he shot back in a ringing mountain accent, a little surprised to hear Arabic from an obvious foreigner.

"*Mabsoot, wo inta?*"—"Fine, and you?"

"*Kuayis!*"—"Very well."



"*El yom fi shamis—janill ktir,*" I tried: "It certainly is a nice sunny day." I was answered with an outpouring of confusing though obviously friendly sounds.

A book-laden student, seeing my plight, smiled and offered help.

"He says he has many friends and relatives in America, and he wants to go there too someday," he translated.

Hardly a family in all Lebanon is without at least one member in the United States or South America.





"*Bkhatrak*,"—"Goodbye," I said, getting up to go after promising to phone a cousin in New York and a son in Boston.

"*Ma-as-salami*," he waved. "Good afternoon."

At Rue Fouad I, I disembarked at the National Museum to visit Amir Maurice Chehab, Director of the Department of Antiquities. I found him preparing a display of Lebanese artifacts, many to be exhibited for the first time.

"Lebanon is so very rich in history," Amir Chehab explained. "It is a shame we have

space for only a small fraction of our collections. As it is, we have no room at all for our modern pieces."

I soon learned that to a Lebanese archeologist, "modern" refers to anything more recent than the Crusades. I had always thought of the Holy Wars as pretty remote history, but for Lebanon they were only yesterday.\*

\* See, in the NATIONAL GEOGRAPHIC MAGAZINE: "Crusader Lands Revisited," December, 1954; and "Road of the Crusaders," December, 1933, both by Harold Lamb.





Sidewalk Traffic Yields to Sheep  
in the Heart of Downtown Beirut

For variety, few cities can match Lebanon's bustling capital. Part Christian, part Moslem, Beirut combines East and West, ancient and modern. Contrasts stand out vividly in street scenes such as this on the



Illustration by Thomas J. Abernethy, National Geographic Staff © N.G.S.

Rue Georges Picot. Shops beneath iron-grill balconies advertise in English, French, Arabic, and Armenian. Coca-Cola, Pepsi-Cola, Fab, and Chiclets demonstrate their world travels. A sign over the

blouse shop shows the cedar, Lebanon's national symbol. The market-bound shepherd in Near Eastern headdress and Western jacket idly ignores the latest European fashions.



Amir Chehab unlocked a steel door and showed me exquisite pieces of gold, silver, and obsidian, funeral gifts from the tombs of ancient Phoenician kings.

"But my greatest treasure is neither gold nor jewels," beamed my host. He led me into a dimly lighted basement past an eerie row of white-marble sarcophagi, each adorned with a portrait of its occupant staring blankly at the ceiling. We stopped before a huge stone coffin dating from 1000 B. C., richly decorated with Egyptian-flavored art depicting the funeral procession of its owner, one King Ahiaram of Byblos.

"This row of characters along the lid is one of the best known evidences of what is probably man's first alphabet," said the amir.

#### Alphabet Came West via Lebanon

With paper and pencil the amir traced for me the transition of some of the 22 original consonants of that ancient alphabet into the Roman letters and Arabic script of today, a fascinating lesson in etymology (opposite).

But it was the Lebanon of today I wanted most to see. Though only four-fifths the size of Connecticut, this amazing little country offers a blend of scenery and history that rivals any larger nation.

An excellent road network crisscrosses much of the country's gnarled geography. In a single day one can drive from Beirut past the cabanas and bananas of the Mediterranean up to high mountain snow fields, down the inland slope into the broad green plain called Al Biqā', and before nightfall see nomadic Bedouin tribes on the semidesert of the Syrian frontier.

I was discussing this "vacationland of the Near East" with Mr. Michel Touma, Director of the Bureau of Tourism, in his Beirut office. Plump and jolly, Mr. Touma speaks three languages fluently—and sometimes simultaneously.

"Tourists brought Lebanon \$30,000,000 last year," he said in English. "But more important, I think, is the fact that each tourist is a potential ambassador of good will."




### King Ahiiram's Stone Coffin Pictures Phoenician Times

History remembers the Phoenicians, Semitic dwellers in ancient Lebanon, for their prowess as navigators and their founding of Carthage, rival to republican Rome. Equally impressive were Phoenician contributions to Western culture. The Greeks borrowed heavily from the Phoenicians in the fields of colonization, religion, literature, and decorative art.

This carved sarcophagus, discovered at Byblos, stands in the National Museum in Beirut (page 485). Ahiiram of Byblos (not the King Hiram known to Solomon of Jerusalem) occupied the tomb about 1000 B. C. His remains were removed by grave robbers long ago in disregard of a chiseled warning (below).

**A royal epitaph warns** intruders against disturbing the vault: "And if any king . . . exposes this coffin, let his judicial scepter be broken, let his royal throne be overthrown, and let peace flee from Byblos . . ."

These Phoenician letters represent a form of the North Semitic alphabet, the basis of all alphabetical systems, including Arabic, Latin, Greek, Hebrew, Russian, and even Mongolian.







### President Camille Chamoun Attends Easter Mass in Beirut

The people of Lebanon are about evenly divided between Christians and Moslems. Unwritten law provides for a Maronite Christian president, a Sunni Moslem prime minister, and a legislature apportioned among the various sects.

**Picnic lunch in Al Biqā' Valley:** Mr. and Mrs. Chamoun are accompanied by their dog Dash. Fluent in English, French, Turkish, and Arabic, the President has represented his country in the United Nations, New York. He is an ardent huntsman.

490

Attributions: Jeff and Kathleen © N.G.B.



He motioned to the photographs and posters that covered his office walls.

"Even though we are a small country, we have much to offer. You must see the famed Cedars of Lebanon, the Crusader castles, the ageless acropolis at Ba'albek. Ah, but you must begin at Byblos, for that is where Lebanon began."

#### Conquerors Left Their Calling Cards

On the way to Byblos, Harry Naltchyan and I stopped at a small outdoor restaurant on the poplar-shaded banks of a rushing stream. The old restaurateur whetted our archeological appetites with tales of the conquering armies that once marched past this steep and narrow valley, which cuts through hills that press down against the Mediterranean shore like giant earthworks.

"More than one famous general left his mark here in stone or bronze," he said. "Many of their monuments can still be seen."

We scrambled up the rocky hillside and inspected some of the steles cut into the cliffs. Many were weather-beaten into illegibility. The oldest dates from Rameses II, whose troops marched past this very spot 13 centuries before Christ.

Rameses' inscription began a custom followed by Babylonians, Assyrians, Greeks, Romans, an Ottoman Sultan, troops of Napoleon III, and the British Army of General Allenby in World War I. Newest of the markers is a marble tablet, beside the modern highway, commemorating the removal of all foreign troops from Lebanese soil in 1946.

#### Byblos Gave Its Name to the Bible

We continued along the rocky coast, through red-roofed Jūniyah and past fishermen stretching seines along the sandy crescent of Jūniyah Bay. Everywhere highway crews were working feverishly to keep up with the ever-increasing traffic burden. Laborers plodded back and forth through the stream of trucks, camels, overloaded buses, donkeys, impatient taxis, and brand-new private cars, which Lebanon has in amazing numbers.

Soon we were squeezing our outsize American-built taxicab through the narrow, arched bazaars of one of the oldest inhabited towns in the world: Its Phoenician name was—and is—Jubayl, but Greeks and Romans called it Byblos because of the scrolls of papyrus (*biblos*) made there. From this name comes our word "Bible."

Byblos seems a mere village now, certainly a far cry from the onetime capital of the ancient trading world. We followed two small boys rolling hoops down a cobblestone street and passed through the Crusader-built chapel of Notre Dame de la Porte, which forms the East Gate into the old city.

We parked inside the gate and walked a short distance to the sea (page 504). Battered stone ramparts still surround the small harbor, now silted and strewn with broken Roman columns. Here, where once the wakes of Phoenician galleys washed the sandy shores, now only a few fishermen cast off in tiny boats, sailing lazily past the tumbledown guard tower at the mouth of the harbor.

I walked back past the beautiful Crusader church of St. John the Baptist, crossing an Arab bridge to the gate of an imposing castle. There I met a handsome young Jubayli, who offered to show me through the ruins.

#### In the Footsteps of Crusader Knights


"This is the castle of the Crusader Lords of Gibelet from 1104 to 1291," my guide told me. "It was one of the last footholds in the Holy Land of the knights of the Cross." He led me through the great hall, dark and vaulted, and up through the central tower to the top of the castle and an unmatched view of the town and its surroundings.

In the shadow of this remarkably preserved stronghold, which uses ancient Roman pillars in its thick walls, I saw Lebanese archeologists peeling away layers of earth like the pages of some gigantic history book. Pottery, bric-a-brac, and the outlines of ancient buildings were their paragraphs, punctuated by an occasional bronze or silver coin bearing the likeness of Roman emperor or Phoenician ship.

Not far away, past the Temple of the Obelisks, where Phoenicians offered gifts to the god Reshef, men were methodically uncovering hundreds of late Neolithic burials dating back 6,000 years. Each skeleton was curled up in a prenatal posture inside a huge pottery burial jar.

Before the next morning's sun had climbed above the mountains, Harry and I were on our way to see the largest and best known grove of Lebanon's famous cedars.

Turning away from the sea at Shikkā, we climbed through green olive groves and along the rocky valley of Qādishā, past cliffside shrines and monasteries that seemed held to the vertical canyon walls by sheer faith. We







Sun-tanned water skier, 21-year-old Claudette el Khoury, ranks among the masters of a favorite sport in Lebanon. She is a member of the national water ski team. A countryman, Simon Khoury, won the All-American men's water ski championship in 1956. He has also held several European titles.

### Skiers Trace a Foaming Crescent Through Tunnels Pigeons' Grotto

This maneuver calls for flawless timing and nerves of steel. Daredevils shoot the 50-foot-wide tunnel even when waves are running.

These giant limestone rocks, gouged and bored by wind and sea, lie west of Beirut and St. George's Bay, traditional scene of the dragon-slaying by England's patron saint.

The twin rocks take their name from pigeons that visit crag and ledge. Monk seals, the Mediterranean's only seal species, inhabit the grottoes, rocky air chambers with entrances as much as 40 feet below the surface.

Lebanese, at home beneath the water as well as on it, fish the depths and caverns with spear and Aqua-Lung.



wound through beautiful farming villages perched on the shoulder of the valley, where terraced wheat fields climbed like giant stair-steps.

At Basharrī, often called the prettiest mountain town in Lebanon (page 500), we hiked up the precarious path to where Kahlil Gibran, famed Lebanese poet who lived 20 years in the United States, lies in a cliffside tomb overlooking his beloved birthplace.

It is not difficult to understand why Gibran's masterpiece, *The Prophet*, was conceived here in Lebanon's beautiful mountains.

Watching farmers toiling in the fields, I recalled a few of the poet's lines:

"Work is love made visible," he wrote, and "...in keeping yourself with labour you are in truth loving life."

#### Among Lebanon's Famous Cedars

Zigzagging still higher, we finally reached the "Old Grove," most famous of Lebanon's remaining cedars (page 496).

We parked near the "Cedar of the Flag," whose outline appears on the Republic's flag and on its currency. Some of these majestic trees stretch fragrant branches 80 feet in the air. Their trunks, gnarled and wizened with the burden of a thousand years, measure as much as 40 feet around. When I saw them, they were softly draped in freshly fallen snow and looked a little as if they were huddling together to protect themselves from the chill of the late Lebanese spring.

We climbed higher into the winter of the mountain until the cedars were a mere Christmas-card scene far below. From a modern chalet a ski lift whisked us up a mile of mountainside. Beneath our dangling feet pretty Lebanese girls in bright-hued ski costumes mingled with others of more unorthodox garb. I spotted one skier navigating the steep slopes dressed like a desert chieftain, his long gown billowing in the breeze and a white kaffiyeh flowing stiffly behind, held in place by a large pair of goggles.

Behind him glided a squad of crack ski troopers in battle whites. They stem-turned in neat formation and disappeared over a rise.

The view from the top of Qurnat as Sawdā' was well worth the long climb from the lift. We left our skis and went by foot to reach Lebanon's highest spot, just over 10,000 feet above sea level. Below us the cedars and Basharrī appeared as mere specks on the vast landscape of the Lebanon range, whose name

—given now to the country—meant in ancient Aramaic "white as milk."

The English historian A. W. Kinglake considered these mountains the boundary between the Occident and the Orient. In *Eothen* he wrote: "My place upon this dividing barrier was as a man's puzzling station in eternity, between the birthless Past and the Future that has no end."

#### Ba'albek, Garden of the Ancient Past

We skied down to the road we intended to take across the mountains to Ba'albek. It was completely snowbound, a mere dip in the white expanse. We would have to take the long way round, via the Beirut-Damascus road.

Ba'albek, however, is well worth any detour. A town of 7,000 and an important agricultural center, it has existed as an inhabited crossroads of caravan routes and human migrations since the dawn of history.

But its crowning glory is a spectacular complex of majestic ruins, an acropolis of time-tumbled stone columns, pediments, friezes, and massive walls. Here, during the days of Imperial Rome, stood one of the great religious centers of the eastern empire.

Ancient Greeks and Romans called Ba'albek "Heliopolis"—City of the Sun. Rome built three magnificent monumental temples here on the site of an even more ancient Phoenician temple.

#### Ornate Temple Honors Bacchus

No trace of this original temple remains, but the Roman structures are still much in evidence. The Temples of Jupiter Heliopolitanus and of Bacchus retain their original herculean dimensions, though ravaged by earthquakes, human destruction, and the centuries (pages 508 and 513).

Lotfi S. Haidar, who introduced himself as "Guide No. 1 of Ba'albek," took us in tow. Though no youngster, he proved a hard man to keep up with as he led us, springing from one relic to the next, over piles of massive, beautifully carved stonework. Stopping occasionally, Lotfi rattled off facts with scarcely a pause for breath, explaining every detail of broken column or crumbling arch.

We tarried the entire afternoon in this garden of the past, wandering through the echoing dimness of the Temple of Bacchus with its ornate decoration, then walking

(Continued on page 505)



### Harvesters Pause for Rest and Water

Lebanese farmers, crowded into a country only slightly larger than Yellowstone National Park, cultivate about one quarter of the total land area.

These workers on Mount Sannin (page 512) plow up potatoes with a sharpened pole hitched to a yoke of oxen. Ancient methods prevail on mountainsides, where rocky soil and narrow fields prohibit use of machinery.

Man at left uses a clay water jug as a drinking fountain.

### Sisters Carry Greens in a Gasoline Can

Lebanese, famed for their handsome features, trace their ancestry back 50 centuries to the ancient Phoenicians, the Canaanites of the Bible. Their blood includes the strains of countless conquerors: Egyptians, Babylonians, Assyrians, Hittites, Persians, Greeks, Romans, Crusaders, Arabs, and Turks. These girls live in Al Biqa' Valley (pages 518-519).





**Mighty "Cedars of the Lord" Endure  
Below the Snow-clad Lebanon Range**

Since Biblical times the Lebanon cedar has served as a symbol of majesty. Isaiah (35:2) referred to the cedar as "the glory of Lebanon." Phoenicians cut the wood for their roving galleys. King Solomon





© National Geographic Society

built his Temple and an entire fleet of cedar. Egyptian pharaohs sought the timber for solar boats to transport their souls. Invaders felled whole forests, until dense stands dwindled to isolated groves.

Today some 400 trees—called by the Lebanese *arz al-Rahb*, cedars of the Lord—are preserved as a national treasure. Several may be more than 1,000 years old. A stone wall protects this grove from goats.





*Amecitrans* (left) and *Kochetrans* by Thomas J. Abernethy, National Geographic Staff © N.G.S.




**Brocade maker winds brilliant silk** on a spindle in his shop near Beirut. Lebanese weavers produce the rich gold, silver, and silk cloth that was once a Syrian specialty. Two or three yards may take weeks to weave on the foot-powered loom in the background.

### **Counters in a Beirut Bazaar Groan with Bargains**

Trade, lifeline of Lebanon, earned for the country the title "Middleman of the Near East." Commerce thrives in a free market whose only laws seemingly are supply and demand.


This shop, owned by the Terzis brothers in the Sūq al Jamil, dazzles customers with displays of furniture, yard goods, clothes, jewelry, ship models, and brassware. The shopper sampling brocade wears the tasseled tarboosh common in the cities. Star and crescent of Islam crown the brazier at left.



Stepladder Fields Climb a Mountainside  
to the Town of Basharrī

Fleeing successive invasions of their fertile plains, the early inhabitants of Lebanon sought security in the mountains. There they terraced and irrigated the





Photography by Thomas J. Abernethy, National Geographic Staff © N.G.S.

slopes for crops of grain and fruit. Aqueducts and retaining walls built thousands of years ago remain in use. Basharri, largely inhabited by Maronite

Christians, overlooks the steep gorge of the Qadishā River. Church and distant monastery stand on opposite walls of the canyon.





Merville Bell Governor (left) and Thomas J. Aboumehdi, National Geographic Staff © N.G.S.

Farmers load the last straw on an indignant camel in Al Biqā' Valley. This long plain, once the granary of Roman Syria, divides the country north and south. Romans built its irrigation canals.

Camels take part in a political campaign, carrying photographs of a candidate through the streets of Beirut. Although a common sight in Al Biqā', camels are an oddity in Lebanese business districts.



through whispering poplars to the small, circular Temple of Venus, some 300 yards away. Here it was easy to imagine the nymphs of ancient Heliopolis paying court to their goddess of beauty.

By the time Harry and I started back to the 20th century, the sun had dropped out of sight behind the town and bright beams of the full moon were glancing off the walls of old Bacchus's temple. As we started to leave, I thought I heard the time-muffled call of some high priest from the past. It was only the muezzin calling the faithful to prayer from the mosque next door.

A short way from Ba'albek next day, near the quarry that supplied its huge stones, we found a Bedouin tribe in camp, their goat-hair tents stretched between sun-scorched crags.

"These desert people are not really Lebanese," injected Hany Haidar, Lotfi's cousin and owner of the land on which the Bedouin were camped. "They come over the Anti-Lebanon Mountains from Syria each spring to work on the larger farms and graze their sheep and goats."

#### Bedouin Offer a Strong Pipe

One old man sat cross-legged in the shadow of his many-peaked tent. He puffed slowly on a gurgling water pipe, letting the smoke curl around his sun-reddened face and ashen beard. Recognizing Hany Haidar, his steel-gray eyes sparkled as he smiled and beckoned us into his home.

We offered gifts of cigarettes and green coffee, and a younger Bedouin roasted the beans in a brass skillet. He then pulverized them in a wooden mortar. We sat on huge satin cushions around the open fire, as a crowd of curious neighbors filled the tent.

I was passed a pipe and, though the smoke was filtered and cooled by traveling through the water, a few puffs made me dizzy. I set the pipe aside in favor of coffee.

Later I walked around the camp. Women were carding and weaving goat's wool into rugs and tent material, while others winnowed wheat to take to a mill for grinding. Children—dirty, barefoot, but as handsome as my own—followed me from tent to tent, intrigued by my cameras and odd speech.

Harry finally interrupted my rambling. "We must hurry if we are to keep our date with President Chamoun," he warned.

We sped back across Al Biqā' and later, on the Damascus road, turned south toward 'Am-

mīq, finally pulling off the highway down a dirt road to a beautiful elm-lined stream.

A few words with the captain of the guard, who met us there, and we walked on to find the President. Birds sang among the reeds and were echoed by a distant chorus from farm workers marching out to potato fields with long hoes over their shoulders.

#### A Picnic with Lebanon's President

Then coming toward us appeared His Excellency, President Camille Chamoun, flanked by companions. The President wore boots and a duck-hill cap; His graying hair and tanned complexion accentuated the distinguished bearing of his tall, erect frame. A single game bird hung from his belt.

"It's not the best day for hunting—a little too late in the season, I think," he admitted ruefully as we walked farther along the bank. "But it is a perfect day for an outing. I really know of no better way to get away from it all than a tramp through the woods."

Just ahead, the hunters' wives were unpacking a picnic basket beneath the flickering leaves of a wind-blown poplar.

"You must be hungry after your walk. Won't you join us for lunch?" asked Mrs. Chamoun. She is a small woman of delicate features, with a charm that is part beauty, part friendliness, and part dignity. Her English is as flawless as her husband's (page 490).

"Just where in the United States are you from?" asked the President.

"Minnesota."

"Land of Ten Thousand Lakes!" he exclaimed, and seemed pleased by the surprised expression on my face. "I have been there. Some of the best duck hunting in the world."

I was handed a glass of arak. Crystal clear as it comes from the bottle, it turns milky with the customary addition of water. We toasted Lebanon and Minnesota in turn and then attacked the cold chicken, mutton, and delicacies such as *birma*, a spiral pastry stuffed with nuts.

#### Invitation to the Summer Palace

"Have you seen Bayt ad Dīn?" asked Mrs. Chamoun. I told her that although I had heard of it wherever I went, I had yet to visit the fabulous palace of Lebanon's princes, now the summer home of the President.

"You should see the harem and our arcaded patios and gardens. They are fine examples of Arabic architecture. I am going there day


## Byblos: a Home Port of Phoenicia's Galley Fleet

Archeologists rank Byblos (modern Juhayl) among the world's oldest inhabited cities. Artifacts unearthed at the site suggest that Stone Age man built the first settlement.

Byblos reached the pinnacle of its power around the 14th century B. C. as a Phoenician city-state. Greek merchants named the port for its trade in papyrus (*biblos*), root of our word "Bible."

A ruined fort (right) shelters a fishermen's basin, silt-clogged relic of the ancient harbor.

Phoenician anchor was dredged from Byblos harbor. Stonecutters chiseled a hole and groove for the anchor line.



after tomorrow to attend to some remodeling. Would you like to come along?"

A tour guided by Mrs. Chamoun herself? I would indeed!

Midmorning of the appointed day found us gliding south along the coast in the executive Cadillac, past the vast olive groves of Ash Shuwayfiat and the dunes of Khal-dah. Fifteen miles from Beirut we turned up the Dāmūr Valley, stopping to pick pink and white oleanders growing wild along the roadside.

### In the Land of the Druses

We climbed to the town of Dayr al Qamar, a sprinkling of cream-colored houses with red tile roofs snuggled against a wall of dark-green pines. This is the country of the Druses, members of a religious sect founded in the 11th century, who venerate the sixth Egyptian Fatimid Caliph Hakim. With beliefs still strong and shrouded in secrecy, the Druses today constitute a large and important segment of Lebanon's population.

"We hope to rebuild this town as it was in the 17th century, as you have done with your



Williamsburg, Virginia," said Mrs. Chamoun. "This was the capital of al-Amīr Fakhr-al-Dīn's domain, which embraced Lebanon, western Syria, and Galilee. His mosque is being restored."

Soon our car passed between two stiffly saluting guards and into the inner court of Bayt ad Dīn. Pastel shades of stone woven into tiers of courtyards, arcades, and balconies, and cypress-lined gardens and gushing fountains, all made me think of the Moorish Alhambra in Granada, Spain.

"Al-Amīr Bashīr al-Shihābi brought master builders from Damascus in the early 1800's to erect this palace," Mrs. Chamoun said, as our footsteps echoed back and forth. "It has seen feasts for as many as 500 guests, and its stables once housed hundreds of fine Arabian horses."

Now Bayt ad Dīn plays host to tourists who come from all over the world to admire its beauty and visit its museum. They wander amid richly carved stone work and regal mottoes set in lavish mosaics, mottoes such as "One hour of justice is superior to a thousand months of devotion."

Mrs. Chamoun led me through the amīr's reception salon, the harem, and the luxurious Turkish baths, into a secluded garden. There we sipped coffee near a high, delicately arched aqueduct that once brought water from distant Nab' aş Şafā'.

"There has been so much to do since the earthquake," she said. She referred to the quake that in March, 1956, destroyed houses by the hundreds in southern Lebanon and damaged Bayt ad Dīn extensively.

"But of course it gave us a chance to do some things that have waited for years. When we finish repairing and restoring, the palace will look like new."

#### With Friends, Anything Is Possible

Back in the horn-honking pace of 20th-century Beirut, Harry and I planned a more extensive tour of southern Lebanon.

"It is impossible to travel near the Israel border without an army pass, but we will talk to a high-ranking officer in the Defense Ministry. He is my friend." Again Harry's amazing breadth of acquaintanceship came through; we got our passes.





Next day we climbed the mountains as the sun was rising. With not a billboard to mar the view in any direction, I could see blooming rhododendrons already signaling the coming of summer, when heat and humidity drive many Beirutis up the mountainside to their summer homes.

We pulled into the town of Qabb Ilyās before breakfast (above). I felt compelled to linger in this friendly little hillside town; it seemed to typify all of the Lebanese towns I had seen so far.

Walking up the steep, crooked streets, I felt very much a part of the mountains. The stone and mud-brick houses huddled close

together on the steep pitch of the slope; one man's roof was another's front porch. Yet it was really a town of the valley, for already men were streaming out to work their fields far out in the broad Biqār valley.

Like Lebanon as a whole, the 2,500 inhabitants of Qabb Ilyās are divided about evenly between Christians and Moslems.

"It is this balance between the faiths that maintains peace and thereby promotes understanding here," remarked Miss Amal Halaby, a pretty young Lebanese teacher in the town's National Evangelical School. Her grandfather and an American, Henry H. Jessup, founded the school in 1867. Since then it has



**Cobbled Walk in Qubb Ilyās  
Dips Under a House**


Few streets boast separate sidewalks; most thoroughfares serve pedestrians and automobiles alike.

A loudspeaker on the distant minaret calls Moslems to prayer five times a day.

Boys play above a bridged drain; a delivery man unloads bottled sodas; the woman drops her veil.

**Child tosses a ball in front of an advertising sign in Qubb Ilyās. Arabic letters call attention to a resort in Al Biqā'.**





played a big role in raising Qabb Ilyās's literacy rate to better than 90 percent.

I watched grade-school youngsters learning their three R's in three languages—Arabic, English, and French. Students of both faiths, they were growing up together in tolerance and friendship.

A few doors from the school we hesitated in front of a house where a wisp of smoke told us *khubis al-Jebel* was being made. This "mountain bread," as it is sometimes called, is a sort of flapjack not unlike a huge, round piece of parchment (page 520).

Khubis had intrigued me from my very first encounter with it: fooled by its appearance, folded up beside my dinner plate, I had

almost tucked it under my chin as a napkin.

"*Ahlan w' sahan*"—"Welcome," said a well-tanned farmer standing in the doorway and offering us his callused hand. He was a Moslem, and dressed in his Friday best. His striped silk gown flowed out from under a French-cut jacket, and he was crowned with a dazzling white kaffiyeh wrapped in a precise, yet seemingly casual, manner over his broad shoulder. With hands behind his back fingering a string of orange beads, he led us hospitably into his home.

"The women have been up since daybreak mixing batter," he said, motioning us to follow him to the back of the house. It was a typical village house of mud brick, with a

### Colossal Ruins of Ba'albek Rival Those of Imperial Rome

Phoenicians built the original temple to a local god, or Ba'al. Greeks called the place Heliopolis (City of the Sun). Romans erected a complex of temples, including this one to Jupiter. Christian emperors converted the shrine to a basilica. Legend says that Justinian the Great of Constantinople carried off eight porphyry columns for his cathedral, Aya Sofya. Invading Moslems used the temple as a fortress for many centuries.


These columns are three of six surviving out of the original 54. Standing more than 60 feet high and  $7\frac{1}{2}$  in diameter, they are among the largest ever erected. Ancients included the acropolis among the wonders of the world. Temple of Bacchus and modern Ba'albek lie beyond.

Reproduction by Marjorie Hill Gossamer © National Geographic Society

Scale model of Ba'albek stands in the National Museum. Hexagonal foyer in foreground admitted worshippers to the sacrificial court. Temples of Jupiter (right) and Bacchus.









**Massive Limestone Monolith,  
Abandoned by Its Creators,  
Lies in the Ba'albek Quarry**

Mystery surrounds the method by which the giant blocks were mounted in the walls of the acropolis. Sixty-foot, 750-ton sections rest as much as 30 feet above the ground.

This slab, thought to be the largest single block ever quarried, dwarfs a visitor standing on its tilted surface. Archeologists estimate the stone could provide more than two obelisks—the size of Cleopatra's Needle in Central Park, New York City.


Inhabitants call the block *Hajar al-hubla* (Stone of the Pregnant Woman) after an ancient belief that it cured infertility. Distant columns mark the Temple of Jupiter.

**Roaring lion fell from the cornice** of the temple (opposite, below). Gaping jaws spouted rain water from the gutters. A boy peers through the mouth.

**Dragoman and camel pause** beside the great monolith. Ancient caravans crossing the Near East passed through Ba'albek.

Enslaved by Melville Bell Grosvenor (left and below) and Thomas J. Abernethy.  
© National Geographic Society

511



mud-and-straw roof, but whitewashed inside and out and spotlessly clean. Its ceilings stood high, and the salon was elegantly carpeted. On one wall hung pictures cut from calendars and magazines, as well as family photographs, all dominated by a small plaque with Arabic script reading *Allah Akbar*: "God is the greatest of all."

#### Mountain Bread, a National Institution

In a little lean-to between kitchen and stable sat the farmer's wife and daughter, their faces aglow with laughter and firelight, making sombrero-sized khubis. They pounded small round balls of hardy dough flat on a breadboard, then stretched them to paper thinness by tossing them deftly back and forth over their forearms. Finally they plastered the dough on a dome-shaped griddle. The young girl fed straw into the crackling fire beneath, and by the time one pancake was cooked another was ready for the fire.

I tried some, warm off the fire, rolled up and dipped in *hummus*, a mashed chick-pea and sesame oil combination.

"Delicious," I pronounced, reaching for a second piece.

"It's more than that," added Harry. "It's a national institution."

Later that morning, aboard a donkey, I followed our host through apple and cherry orchards and poplar-lined fields of potatoes, onions, beans, and wheat to his little plot of land.

Although the larger farms employ machinery to spray orchards and plow fields, the most common sight in Al Biqā' is still the farmer plodding behind a yoke of oxen and a crude wooden plow (page 522).

#### Where Time Is Plentiful

"My farm is small," gesticulated Mahmoud. "It would not pay me to buy machines and gasoline for my few furrows. Of course the old methods take longer, but time is one thing with which we are well stocked."

Then with a sharp prod from a long goad, and a loud "Heeyeh! Heeyeh!" the farmer turned his grunting oxen. Man, beasts, and plow moved as one.

I walked back to Qabb Ilyās alone, a peaceful hour's stroll I shall never forget. At the foot of the town mosque's gleaming white minaret, which rose from a cemetery courtyard, I talked with a young sheik. Had I not had a translator to help us converse, the

sincerity and warm friendliness in his manner would have been sufficiently eloquent.

"Won't you visit our services this morning?" he asked. Then, anticipating my next question, he added, "Of course you may bring your camera."

The interior of the mosque was beautiful in its simplicity, reminding me of village churches back home. No pictures or statues decorated the walls, for Moslems consider this a heathen practice. Instead, subtly colorful arabesque designs were interspersed with proverbs from the Koran in sweeping golden script. I left my shoes at the door and found a space on the carpet near the front of the crowd.

After the service I mingled with the people, drifting with the human current out the door past a long line of beggars and down the narrow street. Walking and talking with them, I had a warm feeling of belonging; they seemed to accept me as one of their own.

I had to pull myself away from this friendly town, but as Qabb Ilyās faded to a speck in our rear-view mirror, I had already begun looking forward to Beaufort, or Belfort, the most talked-about Crusader castle in Lebanon.

#### Dam Harnesses a Mountain River

Our road followed the Liṭānī River past Al Qar'awn, where work was already under way to build a huge dam to harness this brawling mountain stream. This is part of the ambitious Liṭānī River Project, which will triple the country's electric power output and also irrigate 8,500 acres of farmland.

Soon we swung abruptly up into the mountains. Climbing higher, we could look out over Al Biqā' to mountainside villages of Syria and the Jordan River in Israel.

Suddenly we were surprised by a small group of soldiers. They stopped our car and ordered us out at gun point. A poker-faced corporal carrying a submachine gun searched me. Though he found not so much as a pocketknife, the soldiers seemed upset by my cameras. Fortunately my letter from the Ministry of Defense allayed their suspicions.

Several times more we had to cope with the tense atmosphere of the Lebanon-Israel border country. Lebanon stood with the other Arab states in the bitter conflicts of 1948-49, and in abiding strictly by the United Nations truce agreement she maintains a constant watchfulness.

"Look up there!" Harry said a few minutes later. "There is the castle!"



## Leaf-crowned Columns Lift a Richly Carved Ceiling in the Temple of Bacchus

For grandeur of ornamentation, few monuments match the Temple of Bacchus, the god of wine.

Visitors to the shrine, which stands beside the Temple of Jupiter, are overwhelmed by massive stone ceiling tapestries and panels depicting emperors, gods, cupids, genii, dragons, and dolphins in a seemingly endless pageant. A sculptured doorway 43 feet high and 21 feet wide ranks among the greatest feats of Roman architecture.

This view looks up along the Corinthian columns to the lavishly adorned ceiling, whose carving (below) gives the appearance of an intricate mosaic.

A tumbled section of the ceiling stands on edge. Stylized leaves and flowers frame the figure.

Restoration by Melville Bell Grosvenor  
© National Geographic Society

513





Across the winding Liṭānī and a thousand feet above us stood the Château de Beaufort, rising out of the very stone of the mountain-side and now, in its ruined state, seeming almost a part of it. The late afternoon sun, hazy behind a veil of drifting clouds, added a touch of drama to the scene.

We plunged into the gorge and up the other side until the gushing river was a mere silver thread below. At Arnūn we picked up the required military escort, a young soldier who squeezed into the back seat; then we drove slowly up the gravel road to the château.

#### Starvation Conquered Beaufort

Beaufort more than any of Lebanon's dozen or more Crusader castles boasts an incomparable mixture of scenic grandeur and history. The knights of the Cross rebuilt it from a small Arab castle captured from al-Amīr Shihāb-al-Dīn in 1139; fifty years later Saladin captured it by starving out the defenders. The Crusaders regained the castle in 1240, only to lose it after less than 30 years.

We left our Volkswagen near the main gate, on the very spot where, so the story goes, Saladin, in an attempt to force the Crusaders to surrender, had tortured the captive Lord Reginald of Sidon in full view of the castle.

The day was nearly over when we picked our way through the ruins under the watchful eyes of our escort and photographed the partly rebuilt southwest tower. Just then the setting sun broke through the clouds, briefly spotlighting the masonry and warming the limestone of the escarpment before plunging into the sea in the direction of Sidon.

From the very first I was fascinated with Sidon (Ṣaydā). Merely to step from the highway took me back 1,900 years through dark, narrow streets where the captive St. Paul was permitted to visit friends on his way to Rome.\* In coffee houses redolent with smoke and spice, storytellers still ply their art to attentive audiences, substituting for books and newspapers.

"*Tayīb! Tayīb!*" shouts the pastryman, balancing a tray of his wares on his head. He is drowned out by a discordant chorus of hawkers manning cramped stalls along the way. Here and there herds of sheep, pushcarts loaded with fresh fish or ripe fruits, or an occasional foolish automobile battle the human current.

After the darkness of the bazaar, the whiteness of the sun-bleached harbor dazzled me.

Fishermen were stretching out long, delicate nets to dry along the breakwater, while others hoisted pointed sails and glided silently out past the Castle of the Sea (page 516).

Old as it seems, the Crusader fort is only a newcomer to Sidon's sea front. More than 2,000 years before it was built, galleys brought the wealth of the known world to this harbor, making Sidon the most important city of early Phoenicia. It remained so until eclipsed by the rise of Tyre.

I met an old fisherman named Ahmed, busy mending his net in the hot noon sun. He offered to take me with him and his sons on a midnight run to the fishing grounds.

"Maybe you will bring us luck," he said. "Let us hope so," I replied.

Late that night, under a moonless sky, we cast off from the docks without so much as a lantern aboard. How old Ahmed navigated the pitch-black harbor, I'll never know.

To make matters worse, my interpreter became seasick. The knock-knock-knock of Ahmed's stick on the deck to attract fish began to rattle me too, and I was saved only by the dawn, which gave us a horizon to grasp.

Daybreak afforded me plenty of picture opportunities as the fishermen, dressed in turbans and baggy pants, hauled in their nets. The catch was meager, two bushels of small fish and a few eels, but as we came in around the castle, ablaze in the sunrise, my own photographic nets were full.

#### Elections Stir Stormy City


Back in Beirut once more, I settled down on the veranda of the Hotel Saint Georges (page 480) to catch up on the newspapers. In the *Daily Star*, *L'Orient*, and *As Sayad*, one of many Arabic dailies published in Lebanon, politics had monopolized page one as national elections drew near.

The city itself was stirring with election activity (page 502). Campaign posters with portraits of candidates and red squiggles of Arabic type covered every available wall and even obscured traffic signs. In the streets people talked and argued about the candidates and the issues.

Rumors were circulating that the opposition party planned a demonstration against police orders in Al Baṣṭah, a thickly settled Moslem

(Continued on page 523)

\* See "Jerusalem to Rome in the Path of St. Paul," by David S. Boyer, NATIONAL GEOGRAPHIC MAGAZINE, December, 1956.



### Skilled Hands Create Dazzling Tableware

Craftsmen of the Haddad cutlery workshop in the village of Jazzin have produced fine implements for nearly two centuries. Said Haddad, a fourth-generation owner, files the handle of a ladle.

**Haddad's nightingale pattern:** horn handles are trimmed with brass and inlaid with silver and dyed camel bone.

Illustrations by Thomas E. Abernethy,  
National Geographic Staff © N.G.S.









### Castle of the Sea Stands Melancholy Guard at Şaydā

So great was the power of ancient Sidon (modern Şaydā) that Homer referred to the Phoenicians as Sidonians. Long before Greek and Roman armadas ventured into the Mediterranean, Sidon and her sister city, Tyre, sent high-decked galleys beyond the Pillars of Hercules into the Atlantic. Sidonian merchantmen roamed the known world carrying purple cloth and exquisite glass.

Qal'at al Bahr overlooks the entrance to the port. Crusaders in the 13th century occupied the city and built this castle as a link in their chain of sea defenses against the Moslems.

Laden burros trudge to market.

### Şaydā Fishermen Mend Nets Beside Their Beached Fleet

Offshore waters, once rich in sardines and sea perch, produce meager catches. Şaydā now exports oil pumped from Saudi Arabia through a 1,068-mile pipeline.





Al Biqā' Valley: an Enormous Oriental Rug Unrolled Beneath the Anti-Lebanon Range




**Housewives Bake Bread  
by the Glow of a Fire  
Fueled with Straw**

These Maronite Christian women in the village of Ta'la-bāyā bake *klubis al-Jebel*, or mountain bread, water-thin sheets of wheat dough often used as scoops to dip up stews and vegetables.

Woman at right shapes the disks. Beginning with a fist-sized ball, she pounds the dough flat, stretching it even thinner by patting it from hand to hand like a tortilla. Then she tosses it onto the cushion held by the woman facing her, who flips the platter-sized sheet onto the domelike oven to bake.

Lebanese eat large amounts of bread. Families bake a week's supply at a time. Westerners find the bread tasteless by itself but good with pungent Lebanese sauces.

Lebanon, like many of its neighbors, lacks wood for fuel.









Illustration by Thomas J. Abernethy, National Geographic Staff © N.G.S.





quarter of the capital, to protest the government's proposed handling of the forthcoming elections.

"You must not go there; you will be killed!" warned my cab driver. The seriousness of his expression stifled some of my enthusiasm. But this was young democracy in action, I thought, and I wouldn't miss it for anything.

Walking through the streets of Al Bastah, I saw gendarmes everywhere, and radio-equipped motorcycles guarding the intersections. Small groups of people milled here and there, but I could hear only low murmurs and the flutter of paper posters strung across the street on a string.

"*La newar!*" "No photographs!" shouted one gendarme, but I pretended not to understand, and he let me pass. Somewhere ahead people began shouting. I drew out my camera and ran toward the excitement.

Around the corner rushed an angry mob of demonstrators pursued by a squad of gendarmes. I squeezed into a doorway as they neared, but was nearly trampled when I dashed out for a better angle.

Suddenly the mob turned and began throwing rocks at the gendarmes. Spectators standing on the balconies joined in, filling the air with stones. One of the gendarmes stumbled dizzily and dropped his rifle. The rest of the squad fell to one knee, and I heard the smart click of rifle bolts. And I was right in the middle!

#### Argue Not with Nervous Trigger Fingers

I flattened to the street just as the first shots were fired. Crawling to the safety of the doorway, I saw one demonstrator crumple as the rest fled. A few more shots toward the fast-emptying balconies stopped the flow of stones. I hurried down the street to where another group of gendarmes was congregating.

Inside the corner house, I overheard, the leaders of the demonstration were running the show by telephone. Gendarmes moved in to cut communications and dissolve the meeting. I tried to fight my way up the steps to a better view, but suddenly I felt a strong grip on my arm. I was taken before an iron-jawed officer, who placed me under arrest for "disturbing the peace." Two gendarmes led me to a covered truck. I was furious but not

prone to argue with my guards' already nervous trigger fingers. Ambulances were screaming back and forth, and then in the distance I could hear the rumble of tanks. The army was taking over.

At sight of the tanks, most of the crowd began to fade away, but from my canvas prison I could see one determined band throwing rocks at the armored vehicles.

Gendarmes poured back into the truck. We rattled off past smoldering, overturned cars and cement barricades. But it was quiet again. The army's show of force had ended the riot.

We stopped at one battered intersection long enough for me to recognize a familiar face—my friend Capt. Joseph Dahrouge, a gendarme officer. I waved frantically to him, and in a matter of seconds I was freed with a barrage of apologies. I thanked the captain. "Never mind," he said, "you were only doing your job. Besides, I have been reading your magazine since I was a boy," he smiled. "But you must leave this neighborhood now; it is not safe."

I clasped his hand, thanked him again, and took his advice.

#### Growing Pains of a Young Republic

At the Saint Georges things were going on as usual; guests were apparently oblivious of Al Bastah's unpleasantness. Sailboats were racing in the bay, and a speedboat roared by towing a pair of water skiers. Gay laughter came from near-by tables, while on the beach below me young girls sunned themselves in French bathing suits.

Yet the banner headline of my afternoon paper screamed:


SEVEN KILLED, 73 WOUNDED, 341 ARRESTED

But Lebanon as a republic is young—born only during World War II—and somehow her troubles seemed only minor and temporary.

She is a country of contrasts, all of which contribute to her charm. She is an implausible mixture of the old and the new, West and East, Moslem and Christian, calm and excitement, black veils and bikinis, rich and poor, despair and hope. An independent republic after 5,000 years of conquerors, she looks forward to a prosperous and peaceful future.

#### Snow and Limestone Whiten Mount Sannin. Oxen Break Al Biqā' Soil

"Winter upon his head . . . summer . . . slumbering at his feet." The Arab poet's description of Lebanon applies graphically to this picture. Plowman drives his yoke with a goat.





# Freezing the Trout's Lightning Leap

A Nature Photographer Tells How He Combines Zoology, Physics, and Patience to Get Action Portraits of Game Fish

BY TREAT DAVIDSON

THE WATER was cool and turbulent, like many another stream in Pennsylvania's Allegheny foothills. This one was hemlock-bordered Tionesta Creek, and I watched its surface with the special, relaxed attention that a man gives to two things—the fire on his hearth and the waters that harbor trout. Soon the fish would begin to feed.

Suddenly I was startled by the magnificent leap of a rainbow trout at the very spot I was watching. Erupting from the water, he soared above his explosion of droplets, caught a dragonfly well above the surface, and plunged victoriously back. As I reached for my rod, my mind's eye could still see him poised motionless at the very peak of his leap, his magenta stripe curved with his flexing body.

## Never Underestimate the Trout

At that instant a new project was born: I would somehow photograph this leap of a feeding trout.

"Good, close-up action shots of trout," an editor friend had once told me, "are among the scarcest pictures on earth."

I had not fully understood the reason. With an angler's interest in trout and some skill as a photographer, I felt my project should not be too formidable. But here I underestimated the trout.

A cousin of the salmon, this cold-water creature is remarkably strong and restless. He can wriggle his way up rapids with his body partly out of water; he leaps almost vertically up solid streams of waterfalls.

The rainbow I saw that day on the Tionesta was a westerner, of course, stocked in Pennsylvania. In a stream on the Pacific slope it might have grown up a steelhead. Scientists have learned that the rainbow and steelhead are really the same fish, *Salmo gairdneri*. When rainbows adopt the habit of yearly

migrations to the sea, their clean, brilliant coloring grows drab and dull.

At spawning time, when western rainbows make at least token trips upstream, they seek out clean gravel stream bottoms. Females patiently flick their tails—sometimes for as long as two days—to dig their nests. Then when the eggs have been laid and fertilized, the male swims on guard for a short time as the female covers the nest with gravel.

At this early stage of a trout's life, he is an easy subject to photograph. About a month after eggs are laid, the eyes of the embryos can be seen staring out through semitransparent shells. Later the baby trout can be observed as they develop and move about within the eggs (page 527).

Depending on water temperature, eggs may hatch in about 45 days. The baby fish are then quite helpless and grotesquely shaped, with a protruding yolk, or umbilical sac. This baggage is at first their only source of food. Meantime, the youngsters usually lie on their sides. But even then they give an inkling of their coming agility: when they move, they seem to hop instead of swim.

## Fingerlings Develop Flashing Speed

In three weeks or more they have absorbed the yolk sac and are swimming in pursuit of food, a wide variety of microscopic life in the water and insects above it. Eventually they can cruise at more than 20 miles an hour and leap almost as fast—an estimated rate of about 20 feet per second.

Obviously, I couldn't move that fast to take a picture of a leaping fish.


"The trout will have to take his own picture," I told myself. "We'll use a photoelectric cell. His leap will break the light beam and trip the shutter."

Needing help, I recalled the name of Dr.

## Arching from a Quiet Pool, a Rainbow Trout Strains for the Lure

This 1½-pound rainbow at a U. S. fisheries station at Cherry Grove, Pennsylvania, takes its own picture through an ingenious system devised by the author. Leaping for a hookless fly, the fish interrupts an electric-eye beam, tripping the camera shutter and a stroboscopic light set for 1/5000 of a second. The flash freezes trout, lure, and geysers of water. The rainbow trout, a brilliant member of the salmon family, ranks among the finest game fishes. A native of western North America, it spread east by transplantation.







## Jackknifing Brook Trout Clears a Thundering, Yard-high Hurdle

Trout swimming upstream to spawn leap several times their length through the air to conquer obstacles. Unlike Pacific salmon, which spawn once and die, trout make a grueling migration each year.

The eastern brook, or speckled, trout (*Salvelinus fontinalis*) is technically a char. Though native to northeastern North America, it has moved westward by transplantation, just as the sturdier rainbow trout has been spread to eastern waters. But deforestation and stream pollution have limited its numbers.

This brook trout leaps a fall on a branch of Tionesta Creek in Pennsylvania.

**Coiled brook trout embryos** appear all eyes inside their translucent, capsule-like eggs. The adult female may lay as many as 4,000 eggs in a redd, or nest, scooped from gravelly bottom and covered against floods and predators. Fresh water seeping through the loose covering provides oxygen. These 45-day-old hatchery eggs (enlarged three diameters) are ready to give up their tenants.

**Bloated fry, two hours old,** feed off yolk sacs developed during incubation. The sacs are gradually absorbed as the fish gain strength and catch food.



Harold E. Edgerton, Professor of Electrical Measurements at the Massachusetts Institute of Technology. In the NATIONAL GEOGRAPHIC MAGAZINE I had seen his pioneering nature photographs taken with speedlights he invented, which can flash as fast as 1/5000 of a second.\* I wrote to Dr. Edgerton.

"What luck would I have using a speedlight for trout?" I asked. "And could I use it with photoelectric equipment?"

Dr. Edgerton promptly replied. "I haven't used this arrangement myself, but I've often thought about it. Let me know if it works."

I knew then that I was on my own.

Still, the problem seemed solvable. The speedlight would stop the action. But the photoelectric cell was slower; it would take 1/10 of a second to activate the camera. In that time a leaping trout could move some two feet—out of camera range for a close-up.

I wrote manufacturers of photoelectric apparatus. "Higher speeds are impossible," they told me. But I bought the equipment anyway and experimented by taking pictures of falling golf balls. It was too slow.

#### Radars Routs a Problem

The project looked hopeless. Then I mentioned my experiments to a good friend and excellent photographer, Comdr. William S. Heston, USNR, an expert in electronics.

"Nothing is impossible," he said. "Let me think it over."

A few days later he telephoned. "I have an idea that ought to work—though it's never been done this way before. Let's put a thyratron tube in the circuit."

Thyratron tubes are used in radar. They control the strong power pulses emitted hundreds of thousands of times each second, acting as the trigger mechanism.

With our new device hooked up, I dropped more golf balls. The difference was astonishing. Just 1/77 of a second after a ball broke the light beam, it had taken its own picture.

Now I could turn to trout—as soon as I could arrange a place for them. My plan was to convert a back-yard building into an aquatic studio. My tank, of stainless steel and plate glass, would weigh more than a ton when full of water. To support such weight, I had to strengthen the floors. My wife and daughter were highly skeptical, but they did not object. By spring everything was ready.

I turned on the faucet to fill my tank and went into the house for lunch. I returned to

find water flowing out the door of my out-building. I had miscalculated; the large front pane had not been strong enough to carry the pressure. It had burst, covering the place with water and splintered glass.

"Why don't you just quit now?" my wife suggested. But, too furious to be reasonable, I bought a stronger piece of glass.

My repaired aquarium soon had its tenants, two handsome, flashing 8-inch trout. No sooner had I placed them in the aquarium than they demonstrated the rainbow's reputation for pugnacity. Paying no attention to their strange surroundings, they started to fight. Before I could rescue the loser, his fins were so torn he was useless as a model.

The victor, though, was ready for anything. While I adjusted my equipment, I tentatively trailed my finger in the water. He struck at it. He even attacked a pair of pliers accidentally dropped in the tank.

This fellow was too sporty for his or my good. I got only a few exposures before he leaped clear of the tank and landed on the studio floor. Though undaunted, he was now so battered I had to release him.

Perhaps my wife was right—but then I had another idea. The Federal fisheries station in near-by Cherry Grove had a fine lot of rainbow trout in their rearing ponds.

"Sure," said manager Earl Bigford. "You can work over here."

Spurred by appetite, the nursery fish performed beautifully. Of course, I could not control the position of my subjects. About 90 percent of the time the fish were turned at the wrong angle as they jumped for my lures.

#### Pictures on a Trout's Own Terms

I was using a hookless fly especially styled for color pictures. The smallest puff of wind blew it out of camera range. Even so, out of the 150 pictures I made that day, three were fair and two were really good. I was encouraged to keep at my work.

One sunny day in October I determined to try another sort of trout picture—action pictures of the eastern brook trout migrating upstream. For such shots, my photoelectric beam would be useless. But speed was less important here than at precise portrait ranges.

So I packed my equipment along the Farnsworth Branch of Tionesta Creek. I had just

\* See "Freezing the Flight of Hummingbirds," by Harold E. Edgerton, NATIONAL GEOGRAPHIC MAGAZINE, August, 1951.




### Jaws Agape, a Hungry Fish Stands on Its Tail for a Damsel Fly Lure

"Almost any insect that flies or swims is food to a brook trout," says the author, "but when you try to take pictures of him at mealtime, everything goes wrong."

Hatchery trout, shy of flash reflectors, had to be fed for weeks near dummy mirrors before they would leap. Rain and visitors kept fish sulking on the bottom. Many subjects contrived to steal the bait without breaking the light beam. On other occasions muggy weather short-circuited the electronic gear, undoing the work of days.

This remarkable photograph, taken at 1/5000 of a second, catches an eastern brook trout seemingly supported by its own reflection as it lunges for a dry lure. So wary were the fish that bait had to be suspended on a black rayon thread to avoid an artificial look.

Illustrations by Trent Davidson  
and Merrill Little © National Geographic Society



### Quiet Water Explodes with a Leaping Trout

For all their spectacular acrobatics in search of food, trout are cautious hunters. Some, on spying an insect above the water, jump the first time merely to inspect the prize and weigh the value of a second pass. Frustrated anglers may see a leaping fish appraise and reject a choice offering in mid-air.

This young eastern brook-trout noses back into the water after inspecting a dried butterfly. Still uncertain of a meal, it takes a last backward look at the lure.





Louis L'Abbe

### The Author Sets a Photographic Ambush for a Wary Subject

Tempting his quarry into camera range, Mr. Davidson maneuvers the fly to attract the trout and induce it to leap through the light beam (dotted line). The electric eye automatically fires camera and speedlights mounted on the board at water level.

found a likely stream fall when I dropped my camera into the water. Fortunately, it dried in the autumn wind, and soon I was working away, shooting whenever my senses told me that a trout was about to leap. I could hardly miss, for fish were coming frequently. And whenever luck permitted me to catch a trout at the peak of his jump, I got a clear picture.

These photographs, of course, lack the close detail of those taken electronically, but they show more of the trout's native world—the current-churned waters and banks rich with hemlock (page 526).

It was appropriate to photograph the brook trout in this setting, for he is a true American among fresh-water game fish. He is also generally conceded the favorite of fly fishermen. But the sportsman is not to blame for the brook's rarity today. As America's population swelled, natural conditions changed. Forests were felled, and small tributary streams dried up. Parent fish had to spawn in the hazardous main streams, where eggs were smothered by muddy water and destroyed by variable water temperatures.

My home State, rich in mountain streams,

realized early that something should be done to protect the native trout. Pennsylvania passed conservation laws and experimented in raising trout. Rainbows were brought from the western streams. Fishing improved.

The breeding, stocking, and managing of game fish is now a million-dollar industry in my State alone; nationally, the figure is close to \$40,000,000. This expense is largely borne by the sale of fishing licenses. To lure the angler, hatcheries are producing trout with brighter colors (the fish are fed paprika) and with greater fighting vigor.

But no matter how vigorous trout become, they will still be easier to catch on a hook than on film. Out of some 1,000 photographs I have taken of leaping trout, I can find just 36 "keepers" and only 11 of really top quality.

Yet such selectivity has its own rewards. Since exhibiting my earliest pictures, I have received inquiries from a surprising number of people. Other nature photographers have adopted these techniques. Our "impossible" problem is resulting in a more intimate glimpse of nature—from fish to birds, and who knows what else?

# Land of Louisiana Sugar Kings

Along the Fertile Banks of the Mississippi River, Columned Mansions  
Recall the Heyday of the Old South's Sugar Plantations

BY HARNETT T. KANE

*With Illustrations by National Geographic Photographer Willard R. Culver*

THE kettles bubble and give off a steamy sweet fragrance. The yellowish-brown mixture inside grows thicker and darker as it cooks. In a circle around the fire, men and women watch as intently as if their lives depend upon it. In a sense, they do.

M. Etienne de Boré, who owns the kettles and the Louisiana plantation on which they cook, stands by with a long spoon in his hand. At length he thrusts the spoon into one of the kettles, stirs briefly, and cries:

"It granulates!"

This scene, enacted in 1795, changed Louisiana's history. Planter De Boré and his friends were desperate. Their experiments with tobacco, wax myrtle, and indigo had failed. They were farmers without a crop. Sugar cane grew well in the moist, rich soil along the Mississippi, but the planters had had heartbreaking trouble refining the sweet juice stored in the thick stalks.

M. De Boré had gambled his plantation on building a mill and hiring an expert to run it. Now his enterprise had given Louisiana a product she could export profitably to Europe and other markets.

From this beginning arose Louisiana's empire of sugar, long-time heart of American cane production, along and near the Mississippi River. With the wealth sugar produced went a grand manner, a largesse of existence that centered about the white-columned mansions that rose along the great stream of the South (map, page 540).

## Cane Production at All-time High

Sugar is still king in his Louisiana realm; recent seasons have brought all-time highs in cane production. But the size and look of his empire have changed, and so has the method of his rule. He must now recognize new neighbors, for oil and diversified farming, industry, and other occupations have transformed much of the scene.

From a long, double spread of black land stretching 150 or so miles along the river, and also an extension into the related bayou coun-

try, sugar pours in a thicker flow than ever before. For long months of the year the jungle-thick, bamboolike stalks thrust toward the skies, and annually the rich aroma of cane juice lies over the earth.

Many old-time sugar residences remain proudly in place. As in an earlier day, owners still receive throngs of people—friends and also strangers.

Seldom, however, does the "big house" carry on as a center of a cane-growing unit. Sugar production has been mechanized as an agricultural-industrial enterprise. The plantation residences, cut away from their former fields, are now largely the country homes of people who have moved here or remained here because they like the locale.

## Spring Fiesta Brings Visitors

Transformed as it is, the sugar empire prepares each year to receive visiting throngs. Of the crowds that fill New Orleans every year for its Spring Fiesta, which complements Mardi Gras, many go by car up and down the river to see the old plantations.

A hundred years ago, from below New Orleans to above the capital at Baton Rouge, the pillared houses rose along the Mississippi in a double line of splendor. Out of the semi-tropical greenery, with towering trees and tangled growths, came an apparently endless parade of columns, some white, others tinted pink or other pastel shades.

Flanking each house stood smaller structures, often temple-shaped buildings for offices or visitors, a separate one for the young bachelors. *Garçonnière* was the word for the last. Grouped about them were the kitchen building, a unit in itself for safety in case of fire; an occasional summerhouse beside the levee, and also *pigeonniers*—pigeon cotes, usually in pairs and frequently two stories high, like residences in their own right. At the back extended "the street," a pathway with cottages in rows—the slave quarters.

Though many of these surrounding buildings have crumbled away, enough remain at



**Mighty Oaks Cross Limbs Like Swords  
Before a Mansion Built by Sugar**

An early, unknown French settler planted here a double file of live-oak saplings, 28 in all, as an entranceway to his home on the Mississippi. In the





Kodachrome by Justin Locke © National Geographic Society

1830's sugar planter Jacques Roman acquired the property and reared this pink plastered-brick home. Girdling Doric columns match the trees in number.

Roman named his estate *Bon Séjour* (Good Rest), but steamboat passengers, glimpsing the long arch of green, saw it as "Oak Alley." That name prevails.



various points to give an impression of the almost self-sufficient villages that were the sugar estates.

In the early 18th century, French colonists began a series of settlements near the Gulf of Mexico, with *La Nouvelle Orléans* as their capital. The newcomers quickly learned the natural laws of the region. Highest land, and richest, lay at the margins of the Mississippi and bayous; in most cases it was incomparably fertile soil, stirring with life.

When Spain took over Louisiana in 1769, the region kept its south European flavor. Descendants of the early comers were the Creoles, the first families of Louisiana, whose manners and philosophy stemmed from Paris. Their culture was one of geniality, good living, and a shrug. A high style came early, with powdered wigs, duels among the hotheaded, and marriage contracts signed by the families.

In time De Boré made sugar crystallize; Whitney's cotton gin evolved; and men scrambled to reach the precious Louisiana acres. Cotton did best along drier reaches above Baton Rouge, while the lower stretches were sugar's.

"The cane, she particular," a native of the river country once explained to me. "She like it bes' when her feet a lil' wet-like."

Another transforming factor entered Louisiana—the Anglo-Saxon Americans. For years colonists from the Atlantic seaboard, from Kentucky and Tennessee had pushed westward and southward down the Mississippi. Then, in 1803, came the Louisiana Purchase; the sugar kingdom acquired a new master, the United States, and a new rush of settlers moved in.

By 1830 there were almost 700 planters cultivating the "big grass." Enthusiasts cried in delight: Nowhere else on earth, monsieur, could money be made so fast! It poured out like the yellowish juice from the fragrant kettles. As Gov. William C. C. Claiborne put it: "The facility with which sugar planters amass wealth is almost incredible."

#### America with a French Accent

Americans elbowed Creoles, who frowned, sniffed, and stood aside. To the Anglo-Saxon, the native Louisianian was a man who drank coffee at the café when he should be attending to his accounts, who laughed at things that offended sober people, who played the piano on Sunday. To the Creole, the American was either an awkward oaf or a coldly calculating fellow, a man without civilized tastes.

Gradually, however, the two cultures accommodated to each other. The Americans won the financial race; the Creoles extended their ways over the later arrivals. The Anglo-Saxons learned French, ate well-peppered shrimp dishes, and practiced swallowing the potent Louisiana coffee. Something new emerged, something *à la Louisiane*, sharing a bit of each element. Yet for long stretches on the river, France ruled. Repeatedly travelers wrote that at the steamboat landings above New Orleans they felt that they were almost on foreign shores. Now and then in the present century, certain strangers have had the same impression!

#### Houses on Piers "Catch the Breeze"

The sugar homes were designed to provide a maximum of comfort with a minimum of perspiration. In earliest days the buildings stood well above ground, supported on brick piers, or pillars, 10 or 12 feet high. The elevation had two purposes: to escape any flood and to "catch the breeze," in Louisiana parlance. At the front, or on two or three or four sides, extended a wide gallery.

Inside was luxury in restraint, and also a low temperature. Ceilings lifted 14 or 16 feet or higher; when the tall doors or windows were opened and folding doors thrown wide, air reached everywhere. Only two or three rooms across, one or two deep, the Creole houses had a basic simplicity.

The Americans brought their own impress, with the emerging Greek Revival in architecture. The Creole plan modified; buildings and columns grew thicker, sometimes monumental, with neoclassic pediments against the skies. Hallways appeared, with additional room; but as ever the Americans borrowed from the Creoles, and the result was the classic revival with Louisiana touches. Here was a functional house of dignity and good proportion, suited to the scene and to the owner's needs.

Now followed the glory days of the river, 1825 to 1860. The downriver route seemed the richest highway of America. "The Gold Coast," some termed the sugar area, with a certain accuracy. In most cases a man had to start big or not at all. A fair-sized cane plantation had a \$100,000 valuation, and its owner created no stir among his fellows. The saying went that "a man has to be a rich cotton planter before he can start as a poor sugar planter."



All Reproductions by National Geographic Photographer WILLARD R. CULVER © N.G.S.

*Oak Alley: Beauty Reigns in Rooms Once Haunted by Owls and Bats*

After the Civil War the house suffered decay. Mrs. Andrew Stewart (center) and her husband restored it. This second-floor hall leads to bedrooms and a gallery overlooking the oaks.



Still, all was not glory. The sugar story is one of risk, alternations of high and low years, and periodic tragedy. Sometimes the plantation remained intact year after year, but the master changed every few seasons. A levee break in spring high water could send the destructive river swirling across the fields, wrecking the crop and ruining the crop master. A price fluctuation could mean bankruptcy.

By the same token, if a grower knew three successful years in a row, life would be full. A little duchy was his; for a time he would be the most admired of men, a combination of Croesus and Lord Byron.

#### Clock Stopped for Guests

Many an English lord had fewer retainers. Specialization in labor went on to a high degree, with field hands, house servants, head cook and helpers, yard workers, gardeners, garden helpers, men to look after family carriages and horses, coachmen, dairy assistants, sometimes a servant for each child.

Houses had doorknobs and keyhole guards

of silver, or porcelain knobs hand painted with designs of roses and lilies. (Some may still be found in antique shops.) In the LeBeau home below New Orleans a guest was always brought ceremoniously to the great hallway clock: as he looked, it was stopped on the moment of his arrival. Time, sir, would have a halt during the glad days of his stay! Fortunately, the family had other clocks.

Rooms in many houses were so big as to dwarf ordinary furnishings, and several Louisiana artisans advertised themselves as "specialists in plantation furniture." Four-poster beds stood 12 or 13 feet high; ceilings reached 16 feet. There were private parks for deer and birds and even private race tracks.

The sunlit days went slowly into eclipse with the coming of the Civil War. The great houses remained for the most part unharmed; no Sherman marched here. But with the war's disruptions, with the loss of labor and the destruction of sugar markets, stalks rotted uncut along the river and a sickly sweet stench rose over everything. In 1861 Loui-



### Sightseeing Passengers Board the *Delta Queen*, Last of a Proud Line of Mississippi Paddle Boats

Fabricated in 1924 in Glasgow, Scotland, the stern-wheeler was shipped to California and assembled for duty on the Sacramento River. During World War II she shuttled personnel to and from ships in San Francisco Bay.

In 1947 the river boat put to sea behind a tug, sailing 5,400 miles from San Francisco to New Orleans by way of the Panama Canal.

Refurbished and air-conditioned, *Delta Queen* cruised the Ohio, Mississippi, and Tennessee Rivers until early this year, when she was put up for sale.

These sightseers stream down the levee after visiting Oak Alley (pages 532, 533).

siana produced 230,000 tons of sugar; by 1864 production was only 5,000 tons.

The return road has been a rocky one. During the war and the uncertain years that followed, the levee system fell into disrepair, and floods took further toll. In a period of straitened finances, planters sometimes could not pay their workers—when they had them. Tariff troubles developed, and cane disease; at one point in the 20th century, sugar was all but wiped out again.

#### The River Takes a Toll

A residence that once dominated 3,000 to 5,000 acres now had only two or three left to it. Fire, storm, slow decay—each took its share. A building left untenanted, out of repair, gradually cracked away; it lost windows and doors; poorer neighbors ripped away fireplaces, bricks at the bases of columns, or even whole sections.

Then there was the Mississippi itself. The stream gave and the stream took. "Ain' no use," a bearded veteran once told me, "in try-

in' to figure the behavior of Old Man. He go where he want, he do what he want."

The river would shift; against a stretch of levee long stable, it would send a ruinous new rush of current. Near by it would build up its opposite bank. Houses that once stood hundreds of yards from the river are now near it; others once close to it are well inland.

Many houses continue with new uses, as an office or residence for an industrial plant; as a school, a government headquarters, now and then a place of entertainment. Magnolia, just above New Orleans, has been successively a supper club, a Jesuit retreat, and a training school for retarded children.

At the same time individuals have devoted themselves to the saving and restoration of these buildings. A number are wealthy and use their properties only for weekends or short stays. Others have saved funds for years for this purpose, setting up permanent residence, with vegetable farms, flower gardens, and a few head of cattle.

Meanwhile, the sugar region remembers and







### Pillared *Houmas House* Once Surveyed an Empire in Cane and Corn

Named for Indians who originally held the land, Houmas House was built about 1840 by a daughter and son-in-law of Wade Hampton, Revolutionary War hero. So imposing was the home and so vast were its fields that the estate brought \$1,500,000 when sold 17 years later. The new owner, John Burnside, added plantation after plantation, until he became the acknowledged "Sugar Prince of Louisiana."

Fourteen columns flank three sides of the plastered-brick structure. Windowed belvedere provided a protected tower from which owners surveyed their fields. Separate kitchen, connected to the house at the second-floor level, utilizes a settler's home that predates the manor. Bachelors in ante bellum days used the hexagonal *garçonnière* (right) for late-hour parties.

**Old kitchen serves for salad making.** A modern kitchen adjoins this room; another has been installed in the main house.

© National Geographic Society

### *Houmas* Stairway Rises in a Graceful Swirl

When John Burnside bought the house, the press announced that he had acquired "the finest property possessed by any single individual in America." He filled his home with guests and offered them every luxury from iced baths to European wines. Today Dr. George B. Crozat of New Orleans preserves the house as a country residence.



tells its stories of the houses and the rare, sometimes flamboyant, people who inhabited them. Over all the area there remains the shadow of Valcour Aime, "Louis XIV of Louisiana." Born wealthy, the industrious M. Aime made himself yet wealthier as the golden man of the sugar land.

In 1833, when railroad building was just getting started, Valcour Aime was planning a rail system on his plantation to serve his refinery and family. He kept a famous sugar-growing diary. But people talked mainly because of his grand gestures.

Along the river in the 1840's he set out an

elaborate English park, with a lake in front of the house and a small artificial river that wound through the garden. From the Orient and Central America, he imported rarities—early camphor trees, palm trees, spotted fish; he built hothouses for the cultivation of exotic plants, and a *petit bois* inhabited by imported peacocks and swans.

For the children Valcour Aime put up a "fort," "Le Rocher Sainte Hélène," in memory of his beloved Napoleon. Louisianians recalled the Louis XIV comparison, however, and called his place the "Little Versailles." In 1849, Alexander Gordon, a botanical collector,





found the gardens "not surpassed, if equalled, by any in the Union." Others quoted M. Aime's favorite explanation for his generosity to those around him. "I don't want to be like the hog, good only when I'm dead."

#### A \$10,000 Dinner

Once a distinguished French guest visited the Aimes, and sighed: It was sad that a man of discrimination, like monsieur, should be marooned here. Valcour Aime retorted that he had everything a civilized individual could want. The Frenchman looked amused; the talk went to food, and Valcour insisted that he could raise on his own place anything needed for a transcendent meal. He would let the other man be the judge, and he would put down ten thousand dollars. The wager was on.

Soon afterward the servants brought in a gumbo of crab and shrimp, dark-green okra and combined spices, over a bed of steamy rice. Next came



#### Terreco's Massive Furnishings Fit Big Rooms and High Ceilings

Five years under construction, Terreco opened its doors in 1855. It is furnished with heavy pieces scaled especially for plantation houses—a style sometimes called Deep South Empire.

The handmade mahogany bed dates from about 1850. A mosquito bar hangs from the half-tester. Dr. and Mrs. Robert H. Potts are the present owners of the plantation.

Abodes of Louisiana's sugar kings flank the Mississippi from north of Baton Rouge to New Orleans and below. The river's restless course has destroyed some homes and given additional front land to others. Levees help protect most of the survivors.





© National Geographic Society

*The Hermitage wears an air of pride even in decay. Here, flushed with victory from the Battle of New Orleans, Michel Doradou Bringier brought his child bride Aglaé. Nine children and countless friends filled the house with life. Sometimes as many as 50 guests spent the night,*

542

*Monumental columns rise in faded glory at Belle Hélène, the Greek temple that Duncan Kenner built in 1841 and called Ashland. The estate once boasted a stable of blooded horses and private race track. Now cattle graze the grounds and drink from the abandoned sirup kettles.*



a fricassee of terrapin, brown, aromatic; then thick breast of wild duck, snipe, and delicate quail; mushrooms, platters of greens with bits of meat in the Louisiana style that can make a vegetable an adventure in succulence.

With each course the gourmet expanded within the guest. Now followed a heady dessert, difficult to place except that the cook must have used wild cherries and a liqueur, and also some tropical fruit. Platters of other fruits from the tropics were placed before him, with cheeses ripely odorous, cheeses soft and hard. Black coffee came, cigars of a lulling mellowness, four or five wines piquant in shading, and finally a brandy to which the guest returned several times.

"Perfection, perfection!" The European let out a deep breath. "Seldom have I tasted a meal so completely satisfying. Still, you have erred; you could not have supplied these things from Louisiana. I shall take your ten thousand—and hand it back to you."

#### The World in a Louisiana Garden

Making no answer, Valcour Aime took his guest about the Little Versailles. The terrapin? It came from pens in the marshy backlands. The tropical fruits? He opened a hothouse door. Cigars? A patch of tobacco. And here, monsieur, the vineyards that produced the makings of the wine. They went from spot to spot until they reached a last hothouse, under which grew coffee plants. Now Aime nudged his caller: "When *you* hand *me* the ten thousand, *I* shall hand it back to *you*!"

For years the Aimes yearned for a male heir. Madame provided three girls in a row before she finally gave birth to a boy. Gabriel was the family's hope; he would carry on the name. But, in 1854, he fell ill and died at the age of 28.

Aime went to his diary and wrote: "Let him who wishes continue. My time is finished. He died on September 18." The despairing father became a recluse; he turned from the big house to a small side one, and until his death he faced away from the world.

The family went away, the Aime house burned, and the gardens decayed. Several times in recent years I have gone there to wander about the broken remnants. With some effort and help from family descendants whom I know in New Orleans, I have traced the dry bed of the artificial river, the outlines of a mound which once held a pagoda, a fragment of a bridge, the last of the Oriental trees.

Enough is there to give a sad hint of the lost glories.

Yet the Aime clan is still represented on the river by a handsome sugar castle. Madame Aime's brother, Jacques Téléphore Roman, moved to the river a short distance from the great Valcour. Between the brothers-in-law a certain rivalry developed. In 1836, after several years of work, Roman finished a brick house smaller than some, but a study in elegance—two-and-a-half stories high with a file of 28 simple Doric columns on all sides.

#### Bon Séjour Yields to "Oak Alley"

Its color shone warmly, a soft ivory tinged with pink. Before the house extended a remarkable double line of live oaks. The Romans and the Aimes liked the property's French name, Bon Séjour. But when steamboat passengers saw the place from the river, they called to one another to "look at the oak alley." After several generations the estate assumed its present name—Oak Alley.

One family, then another, took it, until about 1910, when Oak Alley lay in weeds, forgotten by the world. Pillars developed deep cracks, and their plaster fell away; a tenant with an iron stove cut a hole for his pipe through a leaded transom. After that Oak Alley stood empty, part of its roof sagging, its interior half wrecked. In time Andrew Stewart, a cotton broker, arrived with Mrs. Stewart. Taken by the scene, he determined to bring Oak Alley back.

Today the widowed Mrs. Stewart presides over a show place. The oaks are in full glory; though any one of them would rank as a giant, the master among them has a 29½-foot circumference. The house sits proudly in the sunlight at the end of the alley (page 532).

One man whom I took there stood awed. "I can't believe it," he said, "but there it is." Mrs. Stewart's brother operates the establishment as a cattle ranch. Open to the public, Oak Alley draws far more visitors now than at any time in its past. In a way, Valcour Aime's quieter brother-in-law has won.

#### Will You Be My Son-in-law?

On the other side of the river, another Creole family, the Bringiers, left their imprint. Marius Pons Bringier of White Hall was noted for his habit of arranging matches for his daughters. He looked over the field, picked the most impressive prospect, invited him upriver for a visit, then put the question: Will

### Beds of Boxwood Pattern the Serene Garden at *Evergreen*

When the Greek Revival swept the United States in the 1800's, the sugar planters' enthusiasm knew no bounds. Homes, stables, and storerooms rose in the image of Greek temples, complete with pillars and pilasters. Small building at the edge of this garden is probably Louisiana's last remaining privy styled in the classic tradition.


544

© National Geographic Society





Twin staircases curve to a shadowed gallery at Evergreen, a fine example of the old plantation home. Built about 1840, the house has been restored by Mrs. Matilda Gray.





you be my son-in-law? Since M. Bringier had the equivalent of millions, there is no record that any blushing young man ever refused.

Augustin Dominique Tureaud, a man with an impressive profile and a reputation for high living, was once asked to the plantation. Tureaud nodded casually to the 13-year-old daughter Betzy, blinked at Papa's proposal, then accepted at once. The girl, he explained in a memoir, also appeared pleased.

But the family has told how poor Betzy threw herself on the bed, weeping to Maman. M. Tureaud was 37—an old man! Nevertheless, Papa knew best. On the wedding day a year later, Betzy "cried her eyes out" but went through with the ceremony. The marriage worked out well; the high-living gallant settled down, ended as a judge, and the family decided that Papa *had* known best after all.

#### A Doll for a Teen-age Bride

Betzy's brother, Michel, had his bride picked for him by Papa and the girl's uncle, the Abbé Du Bourg of Baltimore. Michel was 23, Aglaé Du Bourg only 14. She nodded obediently; she showed no surprise when, shortly before the wedding day, she received a superb present—a beautiful doll.

"Do you think it's for me or for my first baby?" Aglaé asked. She played with it for hours, then changed to her wedding dress.

This couple also lived happily together. Theirs was a white house with six columns on each side, a combination of simplicity and massiveness. Young Michel Bringier fought in the Battle of New Orleans under Gen. Andrew Jackson. With French fervor he named his big new house The Hermitage, after Jackson's own place in Tennessee (page 542).

Meanwhile a third Bringier had her mate chosen by Papa. She was Françoise, or Fanny, a bit older than the other girls—almost 14 and a half. The man was a sprightly character, the colorful Christophe Colomb from Santo Domingo, a 31-year-old with no known livelihood, yet the brightest of social gifts. He was a skillful dancer, a singer, a superb conversationalist and *bon vivant*.

The patriarch Bringier listened to the bright Colomb and decided he wanted him around. When Christophe recovered from his surprise,

he accepted like all the others. Bringier cut off a plantation and built a house—Bocage, Shady Retreat. It was a kind of dollhouse version of the paternal residence, impeccable in detail.

At Bocage Christophe Colomb proved that he liked plantations and plantation life, as long as he had nothing practical to do with either. Business bored him, he said. In that emergency, teen-age Fanny took over. She announced that she would run things, and she did, riding the sugar acres like any man, inspecting refinery and crops. Meanwhile, Christophe played his guitar, painted pictures, and wrote poetry; he acquired a cushioned, gilded barge with colored sails and had servants row him about the river and bayous. And everybody was happy!

Today, though Papa Bringier's White Hall has gone, two monuments to the Bringier dynasty still exist. Bocage, the Shady Retreat, is the resourcefully restored country home of Dr. Anita Crozat Kohlsdorf of New Orleans. With her late husband, Dr. E. G. Kohlsdorf, this descendant of the Creoles has given Bocage its old luster. Near by, The Hermitage, home of Fanny's brother, has had a succession of owners; today it is owned by Dr. C. Walter Mattingly of New Orleans.

#### Diplomatic Mission That Came Too Late

Another Bringier, daughter of Michel and Aglaé of The Hermitage, made history when, to the alarm and consternation of conservative Creoles, she married an American. Her husband, Duncan Kenner, created Ashland as a home for his French-American wife, Nanine. The distinguished architect James Gallier designed the residence with square pillars, eight to each exposure, and a heavy majesty.

Duncan Kenner became a high Confederate; on a wartime visit to the sugar region, he had to jump on a fast horse and escape the arriving Unionists. Eventually he had a vital diplomatic mission, an attempt to gain British and French recognition for the South in return for the freeing of the slaves. The Confederacy sent him too late.

In recent years Ashland, renamed Belle Hélène in the 1880's, has known many changes.

(Continued on page 555)

#### San Francisco's Panels Echo the Lavish Decor of a River Packet

Built in 1849, San Francisco was intended to resemble the floating palaces that plied the near-by Mississippi. This style of architecture, known as Steamboat Gothic, stressed decklike galleries, fluted pillars, rococo grillwork, and profuse interior ornamentation. Dominic Canova, an Italian artist, painted the designs on the drawing room doors.



### A Bride's Father Built *The Cottage* as a Wedding Gift

Completed about 1824, the house welcomed such guests as Lafayette, Henry Clay, and Zachary Taylor. During the Civil War it served as a hospital. Recently *The Cottage* provided a background for *Band of Angels*, a motion picture starring Clark Gable.

Descendants of the Frederick Daniel Conrads, newlyweds for whom the house was built, still own the estate.

### *Parlange* Reflects the Luxury and Taste of Paris a Century Ago

Gilt-frame mirrors, crystal chandelier, inlaid tables, and brocade sofa and chairs were collected in France by Virginia Ternant Parlange, mistress of the home during the mid-1800's. The portrait shows her son Marius. Her grandson and his wife (seated) now inhabit the 200-year-old house.













### Harvester Cuts Jungle-thick Cane in Louisiana's Sugar Bowl

Once men with machetes laboriously slashed their way through cane-choked fields. Now the industry is largely mechanized.


Replacing 75 laborers, this harvester mows down a stand near Raceland. In preparation for burning (opposite below), conveyor chains lay cut stalks across the rows. Elsewhere in the world cane is burned standing.

The State produces more than 75 percent of the sugar cane raised on the U. S. mainland.

Flash fire sears dry leaves off stalks. Juices remain unharmed. Tractor-drawn burner shoots a stream of flaming gasoline. Later, the cane is loaded on trucks and delivered to the grinding mill (page 552).

Workman draws off a cup of boiling sirup for testing. In this small mill near Pierre Part, juices crushed from the cane are boiled in open vats. Impurities, rising to the surface, are skimmed off.

© National Geographic Society 551



## Grinding with Cane, Trucks Roll to Mill in Continuous Convoy

Mid-October signals the start of furious activity in the sugar country. The theme of every waking moment is "Get the cane to the mill before the freeze." Derricks here lift the crop from trailer beds. This grinding mill at Baldwin works around the clock—chopping and crushing stalks to extract juice; clarifying and evaporating juice to produce sirup; and whirling the sirup in centrifugals to separate it into molasses and raw sugar.

552

© National Geographic Society





Rollers crush shredded cane in a sugar mill at Raceland. Juice extracted, the fibrous residue, called bagasse, makes fiberboard, paper, and other products.

553





Weather-stained, still imposing, it has been repaired by Mrs. Hélène R. Hayward (page 542).

A short way up from Baton Rouge lies False River, once a main course of the Mississippi, now a lake sealed off from the river. Its great house of tradition is still there, its present owners direct descendants of the original builders.

Some time before 1750, the Marquis Vincent de Ternant of Damvillier sur Meuse arrived with a land grant on the placid waters. Within a decade or so the Marquis de Ternant had put up the beginnings of a brilliant Creole home—a first floor with brick piers, wooden galleries on all four sides, walls of brick between wood, and a downsweeping roof.

#### Ghost Haunts False River Mansion

The marquis died; his son married, became a widower, married again. The new wife, Virginie de Ternant, achieved celebrity as the "Great Lady of False River," a woman of rare tastes, of extravagances, and, not least, a stubborn will.

That will brought tragedy and gave her house its ghost. When her pensive daughter Julie fell in love with a Louisiana boy, Madame silenced her; the lady had other plans—a French count. Julie submitted, and on the wedding evening hundreds of guests filled the estate to watch the white-faced girl take her nuptial vows.

An hour later, standing in the drawing room, Julie gave a scream, ran down the front stairs, and threw herself at the roots of a great oak. When she died, some say of melancholia, she was buried in her wedding gown.

The girl's mother, for years a widow, remained her dominant self. In time she was married again, to Col. Charles Parlange of the French Army; the house took its name, Parlange, from him. His wife made an impressive figure at the Paris opera and on tours of the Continent. After some years she became a widow once more and spent most of her time in Louisiana.

Her house was now the heart of her life; all her interests centered there. When war began with the North, a Union Army marched toward False River, and Virginie determined to save Parlange. Her neighbors left the area or stared

out in cold hostility. Not so Virginie. She ordered a brilliant meal set on snowy tables under the trees and then, freshly garbed, combed, and powdered, she advanced with a smile—and the keys of her estate.

They could have what they wished, she told the invaders. At the same moment servants ran up with bottles of the best wine. As a result, the soldiers took little.

After the war Parlange declined badly; the widow cried when she saw Charles, her son by the second marriage, plowing his own land. Yet the durable lady eventually did best of all with this last boy. He became Lieutenant Governor, United States District Attorney, Supreme Court Justice of Louisiana, and finally a Federal District Judge. Later Parlange lay empty until after World War I, when the judge's son, Walter Charles Parlange, and his Creole wife returned to False River.

They are still there. In 1958 their home, serene among its trees, is a museum of plantation life, with rare furnishings of earlier days (page 549). Two thousands acres of the original 5,000 remain; Mr. Parlange raises cattle, cotton, cane, and corn, while he leases part of the land to oil companies.

Parlange has its ghost, one of Louisiana's most famous. Even now, it is said, those with the eyes to see may make out a pale figure moving in the dark among the trees—poor Julie, the girl who collapsed on her wedding night.

Have the Parlanges of today seen Julie? When I stayed with them, they smiled at the question. "We do not say. But there are stories..." Through two evenings I watched and listened, but alas, the sad wraith never materialized. Others may have better luck.

#### Prince Became a Postmaster

Swallowed up in present-day Baton Rouge is Magnolia Mound, of early design but boasting the sophistication of an arched music chamber. Built before 1800, it once housed a prince who became an American country postmaster.

The effervescent Charles Louis Napoleon Achille Murat was Bonaparte's nephew; for a time he enjoyed himself as crown prince of his father's kingdom of Naples. Then events forced out the Murats, and Prince Achille went to Florida, where he married a great-

#### Rice Flows from Combine to Cart in a Golden Cascade

The grain may sour if not dried within 24 hours of threshing. To save the crop, rice buggies drawn by tractors trail the combines through the fields. Filled, the carts dash for trucks, which complete delivery to driers. This farm near Convent helps make Louisiana a top-ranking rice producer. In the State, the grain runs second only to cotton in value.







### A Fur Trapper Pilots His Home to Work in the Watery Wild

The foot of Louisiana's boot is a vast lowland cracked by thousands of rivers and channels, bayous and sloughs. Countless muskrats, nutria, minks, raccoons, otters, and opossums make the State the Nation's ranking fur producer.

Winter's coming signals the exodus of thousands of trappers and their families from bayou villages to wilderness. Headquarters such as this house on a raft chug out through the waterways, carrying everything from children to chickens.

The slash of a knife skins a raccoon. The pelt will dry on a square rack (right). Center frames hold mink.

Photographs by National Geographic  
Photographer Wilbur H. Carter  
and Justin Locke (right) © N.G.S.

### Ghostly Shrouds of Spanish Moss Drape Gaunt Cypressess

Pickers on Bayou Pierre Part use long poles to hook the hairlike plant found on lower branches; they climb the trees to strip higher limbs. The harvest goes to furniture manufacturers for stuffing chairs and sofas. Not a parasite, Spanish moss feeds on air, but can smother trees.



grandniece of George Washington and also served as a part-time postmaster.

In time the prince moved to Magnolia Mound and enjoyed experiments with sugar vats, the hunting of swamp animals, and, to his neighbors' astonishment, the cooking of meals using owls, rattlesnakes, and alligator tails. Prince or no prince, he eventually had few dinner guests. Hating the heat and humidity of his adopted land, Achille spent days reading in a chair fixed in the water on the bottom of a shallow pond. But he also neglected his fields; when he departed he left only debts and anecdotes behind.

Not far from New Orleans stands a pair of houses famous for, among other things, the family quirks of their former owners. Ormond is identified with the "Fighting Butlers," five Revolutionary heroes honored by Washington. After 1800, Richard Butler, son of one of the heroes, came to the Creole city and bought the Trépagnier home. He renamed it Ormond, for the residence of his ancestors, the Dukes of Ormond.

It was Richard's peppery uncle Thomas, however, who attracted the most attention. He collided with his Army superior, Gen. James Wilkinson, in a roaring dispute that almost split the service. Wilkinson issued a famous order calling on officers to clip the braids at the back of their necks. Thomas Butler said he would use scissors for no man; gentlemen had always had such "tails."

Wilkinson had Butler arrested for tending "to excite . . . sedition and mutiny." So hot was the argument that it came to the attention of President Jefferson himself. It ended only in 1805, when Butler died at Ormond plantation—and went to the grave still wearing his braid.

#### Greek Statues Wore Mother Hubbards

The Butlers married McCutchons, who took over Ormond; then the McCutchons allied themselves with the d'Estréhans of the adjoining plantation of that name. The d'Estréhans had a paterfamilias who made sugar people chuckle when he erected a museum for his children and filled it with Greek statuary. He exposed them frequently to this cultural influence, but before each visit he had a slave hurriedly cover the undraped male and female figures with Mother Hubbards.

The d'Estréhans bought and remodeled a home in the West Indian style, with raised basement. After 1820 the Greek Revival

spread over the State, and Destrehan shows its influence, with heavy columns added to the earlier style. Both houses, Ormond and Destrehan, have had many vicissitudes. Today the American Oil Company has taken over the latter property, with storage tanks spotting the fields once devoted to cane, and the building operated as an office (page 566).

Ormond has been snatched from ruin at a late hour by Mr. and Mrs. Alfred W. Brown of New Orleans. Operating his business in the city, Mr. Brown maintains his residence at the plantation. The Browns also raise superior cattle on their acres. Thousands who pass admire Ormond's central Creole building with two side structures tied by galleries to the earlier section.

#### Houmas House, an Anglo-Saxon Island

Upriver is Houmas House, a monument to American determination to rule the Creole area. In 1811 the famous Revolutionary War hero Wade Hampton of South Carolina, a pioneer in the growing of cotton, bought a great tract on the Mississippi. Eventually, this island of early Anglo-Saxonism spread itself over the riverbank.

Hampton's son-in-law put up a massive structure, two and a half stories with columns on three sides and a glass-windowed belvedere—a building imposing to the point of haughtiness (pages 538-9). Then in 1857 a red-headed Irishman, bachelor John Burnside, rode upriver and bought the 20,000 acres or so that included Houmas House. Burnside said little, but it soon became apparent that he intended to be the great man of the river.

He succeeded, adding plantations in the way some growers bought necklaces for their wives; in time he had five or more. The newspaper *True Delta* called Houmas House "the finest property possessed by any single individual in America." Few women were to be found there; it was a bachelor's paradise, with its own peculiar luxuries.

A British traveler, William Russell, visited Houmas House about a century ago and described in his diary some of the pitfalls of plantation hospitality. One was the morning bath—a tub full of Mississippi River water with lumps of ice floating in it. Another was the pre-breakfast mint julep, borne into the bedroom by a servant.

Sometimes, Russell recalled, julep number one was followed by julep number two—shudderingly rejected. And on one occasion,





### Father and Son Trap Crayfish on the Belle River

The edible crayfish (or crawfish) is a harbinger of spring in the fresh-water swamps and flood plains of Louisiana. Many are taken by amateurs. One old-time recipe for crayfish bisque recognizes this fact by calling for "as many crayfish as a little boy or girl can catch."

Here Godfrey Cavallier, a trapper in winter, pours a catch of some 120 crayfish that crawled into his wire trap during a day. He sells to restaurants specializing in crayfish dishes.

**Housewives catch supper.** Heads are stuffed and served in bisque.



at least, a third julep arrived; this time the servant delivered a firm message: "Master say you better *take* this. It's the las' he gon' make before breakfast!"

Today another bachelor, Dr. George Crozat of New Orleans, maintains Houmas House as a country residence. Cattle and a few crops occupy his staff, but Houmas is primarily a riverside home. "It represents," says Dr. Crozat, "the kind of place I wanted for a long time. I consider myself fortunate to be able to restore it in much the way I hoped to do."

#### Eight Belles in an Oval Ballroom

On the opposite, western bank, two former Virginians did brilliantly in sugar; each tried to outdo the other in plantation grandeur. In the late 1850's, the region saw a pair of residences that broke all records for size and ornamentation.

The first man, John Hampden Randolph, had 11 children—eight girls and three boys, which meant eight husbands to be found. In 1858 Mr. Randolph finished building Nottoway, a sprawling structure with white woodwork, black and white marble mantels, and tiered crystal chandeliers. It has a spacious oval ballroom all in white, even to the tiled floors. With all those daughters, the Randolphs needed their own ballroom!

Nottoway has 50 rooms of assorted sizes, porticoes, an oval gallery with its own columns that follows the curve of the ballroom; and, inside and out, more pillars, ornamental arches, and carved wood atop carved wood. There are 200 windows, 6 stairways, and 15 slave bells, each with a different tone to summon domestics to the proper rooms.

A neighbor, John Andrews, also specialized in girls; he produced five. Mr. Andrews entered the building contest and in 1857 gave Louisiana its most massive private home, Belle Grove. It was grandeur in pink stucco over brick, an irregular pile of 75 rooms, with galleries, a series of wings, dozens of inside columns and pilasters, silver doorknobs, and, outside, an overpowering façade with four florid Corinthian columns.

When I took a Texas girl to see Belle Grove some years ago, she sighed: "It's wonderful, but it's really three or four houses in one. And I'd pity any woman who had to look after it!"

An alcove was the "flirtation room" with a "courting sofa," on which, the natives said, 11 young men became engaged to 11 belles;

after that the sugar people lost count. Many also tell the story of a grande dame who dropped a diamond earring at a supper in the great dining room. "Don't bother," she waved away the man beside her. "The servants will sweep it up in the morning."

Each house soon lost its original owner. But the man with the eight daughters has triumphed in the end over the one with five. Nottoway was acquired in 1915 by Dr. Whyte G. Owen. His son Stanford, a school administrator and attorney, maintains the estate with his wife, though he admits that such an establishment offers many difficulties—not least the matter of heating. Everything is scaled in proportion to the size of the house.

At times I have walked with the Owens through the silent White Ballroom with its columns and friezes and through the dining room, with its delicately tinted plaster moldings representing pink camellias with green leaves. At such hours it is impossible not to feel a certain nostalgia for the days long past when the house was filled with bright entertainment.

But on the massive Belle Grove calamity has fallen. For years it was a ponderous ruin, and friends with whom I have visited it shook their heads whenever we stopped before gaping window holes and saw grass growing from cracks in the walls. Stately staircases dropped off; once, walking across a damp floor over which gay dancers had moved, I fell nearly a foot through the rotting wood. And cows grazed about the wreckage. Then, a few years ago, fire destroyed the interior, and the remaining brick walls were torn down.

#### Where Lafayette Was Entertained

By contrast there are others up and down the river. Evergreen, shining in a memorable restoration, is owned by Mrs. Matilda Gray of Lake Charles and operated as a farm, cattle property, and country place. Mrs. Gray, an expert business woman, sees Evergreen as "an experiment that proved itself." It has an imposing double curving wooden stairway before the house, and an unusually complete set of side buildings, all in Greek Revival, including the privy—probably the only classic-style privy left in Louisiana (pages 544-5).

Near Baton Rouge stands The Cottage, wide, tall, with a dozen majestic pillars (page 548). The Bailey and Reynaud families, descendants of the original owners, have formed a corporation to preserve the old house with



### Women Tie Twists of Perique, a Tobacco Grown Only in Louisiana.

Throughout the world only about a thousand acres in St. James Parish appear to have the right soil and climate for the cultivation of this strong, spicy leaf. Blenders call it U. S. type 72 and use it to flavor lighter tobaccos in mixtures prepared for pipe smokers. These twists will cure in their own juice under pressure, according to a unique process.

its remaining 30 acres. "The building is surprisingly sound," says James Bailey, an attorney, "and yet it needs much work. We hope to create a kind of memorial to its long history."

At The Cottage, Lafayette was entertained, as were Henry Clay and Judah P. Benjamin, the Confederacy's Secretary of War. It has seen glory and tragedy. When the steamboat *Princess* exploded in the river in 1859 the victims, burned and scalded, were brought to the lawn. Sheets were thrown hastily on the ground, flour was poured on them, and men, women, and children were rolled in the white

coating. Some died in only slightly lessened agony; others survived.

The many-columned Three Oaks near New Orleans; Bellechasse, down the river, onetime home of Judah Benjamin; Tezcuco, Whitney, Keller... there are many others.

In recent years special attention has been drawn to the mansion called San Francisco, 35 miles above New Orleans, a remarkable example of the so-called Steamboat Gothic type of architecture, with much wooden carving, many small dormer windows, ironwork, and a belvedere.


It is now the home of Mr. and Mrs. Clark





**Like Venetian Gondoliers, Bayou Men  
Stand Up to Paddle Their Skiffs**

In country that road builders once despairingly described as liquid mud, bayous serve as the main highways and boats as the leading vehicles. The



© National Geographic Society

shallow-draft vessels can "ride a heavy dew," as the local phrase has it. One bayou man's wry comment on his life's condition: "If I'd be born any further

to the south, I'd be a soft-shell crab right now." Here on Grand Bayou, near Pierre Part, teen-agers gather under a moss-fringed cypress and live oaks.



### Molten Aluminum Gushes from Crucible to Half-ton Molds

Kaiser Aluminum & Chemical Corporation's Chalmette Works produces 495,000,000 pounds of primary aluminum annually, more than the whole Nation turned out before 1941.



Thompson and is open to the public, with old cisterns, galleries, fountains, and interior intact—and doors and ceilings painted by Dominic Canova of Italy (page 547).

The old-time kings and captains have departed, but sugar making continues. Today the world consumes more of the sweet stuff than it ever did. The average American uses about a hundred pounds a year; the United States absorbs a fifth of the world supply.

Sugar is dependent on warm sunshine, plentiful rainfall, and proper drainage—enough water but not too much. The longer the stalks stay above ground, the higher the sugar content; and yet if they remain too long, cold may destroy the crop.

### Machines Speed Harvesting

Cane is grown not from true seed but from stalks, each bearing "eyes," or buds, at the joints. Planting takes place in late summer or fall, and before long, light-green shoots push up. They become thicker, stronger; by the next July the waving emerald growth spreads everywhere, like a becalmed lake.

Then, usually by mid-October, a signal goes out. Regularly for much of my life I have gone to friends' sugar establishments to hear the banging of bells, the excited cries in the morning. The cane cutting is on! For weeks the plantation will operate at full speed, with unending intensity. "Get the crop in before a hard freeze"—that is the theme of every waking hour.

As a boy I watched big-eyed as bandannaed Negroes went down the lines, knives flashing in the sun, men grinning as they slashed off the stalk. "Gotta move fas' terday..." "Ain' no time ter was'e!" Crews competed for prizes, and work-worn carts lumbered off with the produce.

Gradually I have seen cane harvesting modernized. The American Sugar Cane League calls the industry one of the most highly mechanized in the world. Yet it still uses 16,000 field workers during peak months.

Last fall, with guests from the East, I went above New Orleans to the town of Reserve to look on as mechanical harvesters, each doing the work of 75 persons, cut the cane evenly with the ground, severed the tops, and deposited the stalks on the ground. A day later, after the leaves had dried a bit, flames, applied by other workers, burned off foliage. After that, mechanical loaders lifted the cane into carts that hauled it away (pages 550-3).

At the National Sugar Refining Company's plant at Reserve we blinked while mechanical knives cut stalks to bits, and thick rollers crushed them for their juice. Lime was added to help precipitate impurities, and the liquid flowed into great clarifiers; there the foaming juice rolled about at some 190° F.

Everywhere was the hiss and pound of machinery and a smell never forgotten from childhood, the cloying richness of the cane.

In towering evaporators the juice became a thick sirup; in vacuum pans it crystallized. "And there are still more steps," I explained to the newcomers. Revolving screens, called centrifugals, separated the molasses, and now the raw sugar crystals were washed, melted in water, treated with chemicals, filtered with animal bone char, and eventually recrystallized. At last came sugar driers—revolving drums—and the packaging department.

"What's that?" One of my companions pointed to bales of a pale stuff piled high. It was bagasse, the juiceless pulp left after the crushing. Once bagasse was burned as refuse; now it is used for fuel and to make paper, wall-board, and other products.

A few hours later, in a remote spot, our party halted before one of the last remaining little sirup-making mills. There several families fed crushers by hand; in open kettles the liquid bubbled, and we took samples of dripping sirup. As a boy I had thought it a taste more wonderful than anything on earth; it still had a pleasant flavor.

Today more than 200,000 acres of Louisiana cane are harvested annually—producing over three-fourths of the Nation's mainland crop.

### New Plants Among the Cane

But meanwhile a lower Mississippi revolution has modified sugar's reign. Early in the 1900's the first large industrial plants appeared; with World War II and in the years since then an astonishing complex has sprung up, involving some two billion dollars in new or expanded operations.

Chemical, manufacturing, and processing establishments occupy mile after mile of Mississippi frontage. Steel towers rise and derricks dot the levee edge, until the region from New Orleans to Baton Rouge seems one great chemical-industrial plant.

The area within a 100-mile radius of New Orleans contains about 6,300 active oil wells and 665 producing gas wells. Each week the State brings up oil greater in value than the



## Oil Tanks Engulf Destrehan, Once a Manor, Now an Office

Planter Jean Noël d'Estrehan lived in the tree-flanked Mississippi River home in the early 1800's with his wife and 14 children. Today storage tanks and refinery of the American Oil Company dot the fields. An ocean-going tanker ties up where steamboats once loaded sugar.

**Black gold flows** from 6,300 oil wells within a 100-mile radius of New Orleans. This derrick towers above sugar cane.

\$15,000,000 the United States paid for all the Louisiana territory.

Aluminum, gasoline, plastics . . . these and many other products have their role in a vast new industrial empire (page 564). The area meets five basic needs: Fresh water, natural gas, petroleum, salt, and sulphur are all available.\*

In the old days sugar workers occasionally earned a few dollars by setting traps in the marsh. Today Louisiana produces more pelts than any other State. Shrimp, crabs, oysters, fishing—each source provides income for thousands. Within a few miles of the old sugar castles reapers of the water go for days through echoing stretches that might be a continent—and a century—away.

For other miles along the river, acres are thick with vegetable growth. The easy climate makes it possible to send truck goods to eastern and northern markets ahead of most other sections in spring and winter. Creole and Acadian vegetable growers work side by side with descendants of Italians, Irishmen, and Germans. Together they produce, for instance, about 95 percent of the Nation's shallots, a kind of green onion.

And in the heart of the cane locale there thrives a curious agricultural subindustry. Only on some 1,000 acres near Lusher can

\* See, in the NATIONAL GEOGRAPHIC MAGAZINE: "Louisiana Trades with the World," December, 1947; and "How We Use the Gulf of Mexico," January, 1944, both by Frederick Simpich.



perique tobacco be grown (page 561). A combination of climate and soil content may be the explanation; attempts to cultivate it elsewhere have failed. Cured perique is glossy and black; though natives smoke it straight, most Americans gasp at the experience. After many tries, even though Louisiana-born, I gave it up. The world uses perique for blending with milder kinds. Indians first grew it here; the people of the river edge took it over.

Oil, chemicals, truck gardening, trapping, perique. . . Sugar shares some of his sway with them. But he has still to give up his throne completely.





## THE MANY-SIDED Diamond

BY GEORGE S. SWITZER, Curator of Mineralogy, Smithsonian Institution

**A** DIAMOND as big as an ice cube lay in the cutter's hand. Light glinted from a flat "window" ground smooth on one side of the jagged stone.

"Take a look," the craftsman said, tilting it into my open palm. "Not a flaw!"

Squinting through a jeweler's lens, I peered into the clear depths of the stone. "How much will it be worth when finished?" I asked, still bent to my examination.

"We hope about two million dollars," a voice answered casually.

I started, the lens slipped from my fingers,

and in that instant I almost dropped the largest new diamond seen in the United States in 15 years—one that the late Sir Ernest Oppenheimer, head of the vast De Beers diamond empire, described as "the most magnificent stone ever discovered in South Africa."

I had driven to New York City to see this newest of the world's great gems, bought and being cut by Harry Winston, Inc., one of the world's leading dealers in diamonds.

As a mineralogist at the Smithsonian Institution in Washington, D. C., I am often concerned in my daily work with rare and precious gems. In the Smithsonian's new Hall of Gems and Minerals, opening this spring, both cut and uncut diamonds will be displayed.

Yet seldom do I have a chance to examine a new diamond of the size and perfection



**Ice-pure and flawless,** the 128-carat pear is now called the Niarchos Diamond for Stavros S. Niarchos, Greek ship operator who bought it from Harry Winston, Inc. The square-cut canary-yellow diamond, also of 128 carats, recently went on sale at Tiffany's.

## Tragedy Haunts the Hope Diamond, Fabulous Treasure of Royalty

The rare, deep-blue stone is traditionally associated with some dozen violent deaths and with disasters to two royal houses. As part of the larger French Blue, the diamond adorned Louis XIV. Stolen during the French Revolution, it reappeared in England cut to this 44½-carat oval. It took its name from banker Henry Thomas Hope, who acquired it in the mid-1800's.

Later, Sultan Abdul-Hamid of Turkey bought the gem and hung it on the neck of a favorite wife. When his throne toppled, the jewel was purchased by Evalyn Walsh McLean. After her death the Hope passed to Harry Winston, New York jeweler.

Mounted in a clip, the 70-carat diamond at left was mined in India and treasured for years by a noble family of Nepal. Now a Winston property, it carries a \$500,000 price tag.

**Diamonds sparkle in rainbow colors.** Arranged like a necklace, these gems form part of a treasury of 150 "fancies," world's largest and best collection of naturally tinted diamonds. Owned and exhibited in London by The Diamond Corporation, Ltd., the stones are not for sale, and thus have never been priced. However, the pinks and blues have the greatest value, as they are rarest. Shown for scale, the 167-carat uncut stone was found at the Dutoitspan Mine, Kimberley. Its name: The Cape; its estimated worth: \$42,000.

of the stone Winston then was cutting, and which he later sold to the Greek shipowner Stavros S. Niarchos (opposite, below).

It is strange, in a way, that the diamond holds such fascination. For untold centuries men have fought and died for possession of far smaller bits of this same glittering mineral. Yet today nearly five *tons* of diamonds are mined in a year, the greater proportion destined not for gems at all but for use in workaday industrial plants.

This substance, diamond, is familiar to most of us as the glint on the third finger of a woman's left hand, in a flashing necklace in a jeweler's window, or perhaps as the nearly invisible tip of a high-fidelity phonograph stylus.

But the day before, in a clattering New Jersey factory, I had watched a sackful of rough dark-brown pebbles—all diamonds—disappear into a crushing mill and emerge as dust for making grindstones.

The car I drove ran smoothly, in part because diamonds had polished its piston rings. It ran on gasoline taken from wells drilled by diamonds. The wire in its ignition system had, in all probability, been drawn through a hole in a diamond.

Diamonds cut steel, saw stone, shape bowl-

Photographs by National Geographic Photographers B. Arthur Stewart (opposite) and Robert F. Haas. Shown actual size. © N.G.S.



ing balls, polish dental fillings, and play much of the world's music today. Without diamonds, many machine-age mass-production processes would come to a stop as surely as if their power were shut off.

#### Earth's Masterpiece Is Ordinary Carbon

What is this spectacular substance, which can be worth \$2,000,000 for a polished chunk scarcely larger than the bowl of a teaspoon?

Pure carbon—the same basic element that forms coal, graphite, lampblack, and common soot. But in this case the carbon was forged by giant pressure and heat deep in the earth.

Diamond is the hardest natural material known to man; it is many times harder than corundum, of which ruby and sapphire are formed. It is harder, too, than the best man-made abrasives now in use, such as silicon or tungsten carbide. Only recently have scientists been able to make synthetic diamond, as well as a previously unknown substance named borazon, which can make a scratch even on a natural diamond.

The ancients considered this king of stones indestructible. The very word "diamond" comes from the Greek *adamas*, meaning in-

vincible or unconquerable. Pliny, in the first century A. D., wrote "these stones are tested upon the anvil, and will resist the blow to such an extent, as to make the iron rebound and the very anvil split asunder."

A diamond will cut any other substance; it remains unaffected by the strongest acids. Yet heat a diamond hot enough in the presence of air, and it will disappear as a colorless gas, carbon dioxide. Tap it in just the right spot, and it will shatter.

Diamond can be split, or cleaved, along what diamond cutters call its "grain." In the alignment of carbon atoms in the crystal, electrical bonds are stronger in certain directions than in others. Where they are weakest, a diamond can be cleaved.

#### Workshop Turns Pebbles into Jewels

Sawing, shaping, and polishing a large rough diamond into a great jewel often requires more than a year from start to finish.\*

Just off Fifth Avenue on 51st Street, the Winston showrooms and workshops present a dignified granite face framing a heavy wrought-iron gate, and, inside that, a barred front door of stainless steel.

I pushed a buzzer, was admitted by a watchful receptionist and a burly guard in plain clothes, and a few minutes later met the firm's general manager, Daniel Frey. We hummed upward in an elevator no larger than a coat closet, and on the fifth floor were admitted through another locked door to the cutting room.

The new diamond I had come to see was dubbed the Ice Queen among the cutters (opposite). For six months it had been studied, sketched, and modeled in lead in various possible final shapes. Then Mr. Winston had to make a momentous decision.

Should he cut this huge rough stone, weighing 426½ carats, or nearly three ounces, into a number of smaller jewels, or should


\* See "Exploring the World of Gems," by W. F. Foshaq, NATIONAL GEOGRAPHIC MAGAZINE, December, 1950.

**Diamond dust on spinning wheel opens a window** to the shimmering heart of the big stone that became the Niarchos (page 568 and opposite). In the rough, it weighed 426½ carats. Two pieces cut off in early shaping yielded gems of 40 and 28 carats. Now taking the shape of a pear, the jewel undergoes faceting on a grinding skell. Since diamond must be used to cut diamond, the wheel wears an oily film of diamond powder.

National Geographic Photographer R. Anthony Stewart







National Geographic Photographer B. Anthony Stewart

### Winston's Chief Cutter, Bernard de Haan, Studies His Ice Queen

Son, grandson, and great-grandson of Amsterdam diamond cutters, Mr. de Haan met his greatest challenge in New York while fashioning the Niarchos. "I called it the Ice Queen," he says, "because the rough stone would have been hard to spot in a bucket of ice cubes."

he create the largest possible gem from it? He chose the latter. Now his cutters were busy shaping a dazzling teardrop that would measure nearly two inches long (page 568).

He was taking a daring gamble. In the finishing, the stone would shrink to less than a third of its original size; much of the remainder would be lost into thin air as dust.

The final giant pendant, potentially more valuable than the same weight in smaller diamonds, might not even be salable. The jeweler could think of no more than a dozen possible buyers for such a stone: one or two Near Eastern oil potentates, a few kingdoms that might want a new crown jewel, even fewer private individuals of kingly wealth. But the finished stone would surely join the world's great gems. (Its eventual name: The Niarchos.)

#### Diamonds Scream on Cutting Wheel

Winston's chief diamond cutter, Bernard de Haan, greeted me with a smile. His workroom whirred with the sound of electric motors, broken by the occasional piercing screech of a rough diamond bearing against a metal cutting wheel.

One end already had been cut from the huge rough stone. Instead of cleaving the original crystal, splitting it dramatically by a single tap of a hammer on a steel wedge, Mr. de Haan had to wait while the stone was sawed twice, for the two necessary cuts did not fall along the diamond's natural grain.

A paper-thin phosphor-bronze disk spinning at high speed, its edge "charged" with diamond dust mixed in olive oil, wore its way slowly through the big stone. The sawing took weeks.

Then Mr. de Haan was ready to grind the facets that would bring out the gem's inner brilliance and fire, the unique power of a diamond to break up light into rainbow colors.

Again and again he would carefully adjust his oversize dop, a mechanical pincers that held the rough stone against a whirling metal turntable, or *skeif* (page 570). Again, diamond dust on the face of the wheel did the actual cutting. Otherwise the stone would have cut into the metal as through a wheel of cheese.

As it rode upon the revolving disk, the new diamond lay 8,000 miles and unknown ages of geologic time from its birthplace deep in the bedrock of South Africa.

On May 24, 1954, at the Premier Mine in the Transvaal, the stone had emerged from

a jiggling river of crushed ore and water flowing down across a series of rocking, grease-covered separation tables (page 582).

A day or two before, an African miner hundreds of feet underground had blasted the ore free from a dimly lighted mine face, shoveled it into a miniature railway truck, and trundled it along a whitewashed tunnel. The ore, including the hidden diamond, had fallen into a steel-jawed crusher built on solid bedrock in the depths of the mine.

Broken to the size of eggs, the bluish ore rode a big bucket to the separation plant on the surface. A chain of dancing screens, other crushers, whirling vats, and conveyors passed it along. Finally, with the peculiar affinity for grease that mine diamonds possess, gleaming grains, gravel-sized crystals, and that one huge stone had burrowed into the sticky coating of the recovery table.

A diamond's discovery represents a major feat of engineering even at the Premier, most modern diamond mine on earth. For a single carat of diamond, 1/142 ounce, the Premier processes an average 6,000 pounds of worthless rock. It is like digging up your back yard with a steam shovel to find a button.

#### Penknife Dug World's Biggest Diamond

Oddly enough, the largest gem diamond ever found at the Premier—and in the entire world—was unearthed with no more equipment than a penknife.

One memorable day in 1905, when the three-year-old diggings were simply an open pit some 30 feet deep, the superintendent, Frederick Wells, glimpsed a flash of sunlight just under the crater's lip. He scrambled up to the spot, pried at the earth with his pocket-knife, and soon had freed an incredible chunk of diamond as big as his fist.

The Cullinan, as the stone was named for the Premier Mine's discoverer, Thomas Cullinan, weighed 3,106 metric carats—one pound six ounces. It was presented by the Transvaal to King Edward VII, who chose a famed Amsterdam diamond cutter, J. Asscher, to cleave the stone. Asscher studied the Cullinan for months. Finally he made a groove on one edge, placed his wedge, and, perspiring freely, brought down his hammer. The steel blade broke instead of the diamond. Asscher went to a hospital to recuperate.

When his nerves calmed, he tried again. This time the stone split perfectly, but others had to tell the cutter. At the moment his



*Yulius Weitzel, National Geographic Staff*

### **Diamonds in Matched Pairs Glorify the Exquisite Rovensky Necklace**

New York financier Morton F. Plant, paying a reputed \$750,000, bought the necklace about 1916 as a gift for his wife. Later she married John E. Rovensky, and upon her death the jewelry passed to her estate. In January, 1957, the diamonds went on the auction block at Parke-Bernet Galleries, Inc., New York. Several thousand spectators sat breathless as Julius Furst acquired the string for \$185,000, a record price at public auction.

Mounted on a platinum chain, the 94 diamonds weigh 213 carats. The pear-shaped pendant of 46 carats came from Tiffany, the others from Cartier, who made the necklace.



mallet hit the wedge squarely, Asscher fainted into the arms of his doctor.

The Cullinan finally was cut into nine royal jewels and nearly 100 smaller gems. The largest, a 530-carat capstone set in the head of the British Royal Scepter, is known as the Star of Africa I (opposite).

#### Seventy-five Bushels of Diamonds

Africa produces 97 of every 100 carats of diamonds found in the world. Put another way, the current annual world production of some 23,000,000 carats would fill about 75 bushel baskets; African diamonds would account for 73 of these.

Yet diamonds were discovered in South Africa only in the 1860's. The first sparkling pebble was picked up in 1866 or 1867—the record is unclear—by the children of Daniel Jacobs, a Boer farmer on the Orange River near Hopetown. They kept it among their playthings until it caught their mother's eye. She gave it to a neighbor, who sold it to a peddler for a few pounds.

The trader, Jack O'Reilly, sent it to Dr. W.

Guybon Atherstone, a noted mineralogist, who pronounced it a diamond weighing  $21\frac{1}{4}$  carats.

Other finds followed. In 1869 a shepherd boy sold an  $83\frac{1}{2}$ -carat stone for 500 sheep, 10 cattle, and a horse. By year's end several thousand fortune hunters were camped on the Vaal River, scene of most of the finds.


In 1871, southeast on the open veld where Kimberley now stands, prospectors began finding diamonds in a different ground from the water-washed gravel beds of the river deposits. This was yellowish, crumbly earth; beneath it lay a strange, heavy greenish-blue rock. Miners called it the "blue ground." It was kimberlite, native lode rock of diamonds.

Even today geologists only half understand how and why diamonds occur in this dark ore, which weathers away to yellow soil. Evidently kimberlite was forced upward in some ancient age from extreme depths in the earth, through fissures shaped like thin tubes or pipes.

Four main diggings delved these pipe deposits, presumably bottomless, discovered in the Kimberley area. Mining them soon proved

*(Continued on page 578)*

National Geographic Photographer E. Anthony Stewart





## Great Britain's Royal Scepter Bears the Heaviest Stone Cut from the Cullinan

The Transvaal bought the Cullinan (opposite) and presented it to King Edward VII, who had it cut into four main gems—the Stars of Africa. All found settings in the British regalia. Here the First Star, world's largest cut diamond, dazzles in the Ensign of Kingly Power and Justice. Gold clasps permit the gem's removal for wear as a pendant. Its weight: 330 carats.

The Imperial State Crown (below) holds the next largest cut diamond, the Second Star, some 200 carats less. Two other Stars of Africa adorn a crown worn by the late Queen Mary.

**Aglitter in priceless gems,** Queen Elizabeth II returns to Buckingham Palace following her coronation (see the September, 1953, NATIONAL GEOGRAPHIC MAGAZINE). She wears the Imperial State Crown; the Second Star of Africa and some 2,800 lesser diamonds make it the most valuable single piece of jewelry. The Sovereign's Orb (in left hand) is set with rubies, pearls, sapphires, and emeralds. First Star shines from the Royal Scepter in her right hand.

British Information Services (left); Arms Special Services (below)



## Big as a Man's Fist, the Cullinan Ranks as the Largest Gem Diamond

In 1905 a manager of South Africa's Premier Mine saw a sparkle on the wall of the open pit (page 581) and dug the object out with a penknife. It was too large to be true, he thought; the crystal must be glass planted as a hoax. But tests revealed 3,106 carats of pure diamond.

Glass models of the Cullinan and of one of the gems it yielded are displayed at the Smithsonian. A 1½-carat engagement stone is compared for size.



Anglo-American Corporation and N. W. Ayer and Son, Inc. (opposite)

### Men Dug Out Kimberley's Big Hole by Hand

In July, 1871, a party of prospectors arrived at this spot, then a farm. During dinner one night a servant was sent out to dig as punishment for misbehavior. He discovered diamonds, and the rush was on. Today the town of Kimberley rims the old pit, and miners work underground.

Like the strands of a monstrous spider web, cables link hundreds of claims in Kimberley's Big Hole to the brink of the mine. Using these wires, old-time diggers hauled up buckets of pay dirt. Picture dates from 1873.

This check established an empire in diamonds. In 1889 Cecil Rhodes sought to merge his De Beers Mine with the Kimberley, whose control he had won from Barney Barnato. When dissatisfied Kimberley stockholders won a court decision against the merger, Rhodes and Barnato dissolved the Kimberley company. They paid off dissident interests with a history-making check for £5,338,650 (\$26,092,652).





# De Beers Consolidated Mines Limited.

No. 3050 ✓ Kimberley 18<sup>th</sup> July 1889

The Cape of Good Hope Bank Limited  
KIMBERLEY BRANCH

Pay Liquidators Kimberley Central A. G. Co. Ltd. or Order


Five millions three hundred and eighty thousand six hundred and fifty pounds

£ 5,386,650

*[Handwritten signature]*  
Director

This Cheque must be endorsed by the party to whom it is payable.

THE CAPE OF GOOD HOPE BANK LIMITED



a more difficult matter than panning the alluvial river deposits.

The Kimberley Mine, the largest and most lucrative, at one time embraced 1,600 claim holdings in little more than 10 acres. Roads ran across the dig, giving equal access to all claims. But as the pits deepened, the roads began to crumble and slide away.

Then the miners ran cables from the rim of the honeycombed pit to haul out their ore. So numerous were the cables that the "Big Hole" seemed mantled by a monstrous cobweb (page 577).

As the individual claims sank at varying rates, walls caved in. Then water flooded the deeper pits. Month by month, the situation grew worse. Consolidation became inevitable.

Two clever, resourceful men, both dreaming of a diamond monopoly, gradually gained control of the Kimberley mines. Their names were Cecil Rhodes and Barney Barnato.

Barnato began his career as a buyer, or "kopje walloper," riding from claim to claim to bargain with the diggers. Rhodes, son of an English clergyman, emigrated to South

Africa and joined his brother in working a diamond claim. He soon saw his opportunity in the scarcity of pumping equipment to keep the pits dry.

In 1874 Rhodes bought the only large steam pump he could find, hiring it out to claim owners. Soon he owned many pumps. He began to buy up claims, and eventually he and a few close friends controlled the De Beers Mine, so named for a Boer family that had owned the original farm.

#### Rhodes Founds a Diamond Empire

A few years later Rhodes gained control of the Kimberley Mine from Barnato. When dissatisfied shareholders won a court order against their proposed merger, Rhodes liquidated the Kimberley company, paying for its assets with a check for £5,338,650, or more than \$26,000,000 (page 577).

Thus De Beers Consolidated Mines, Ltd., was founded. It was to affect the development and wealth of all South Africa. Today it stands undisputed as the controlling organization in mining and marketing diamonds.

The Union of South Africa still leads all other countries in the value of its diamonds, for its mines yield a high percentage of gem stones. In sheer quantity, however, the Belgian Congo holds the largest known diamond deposits on earth. From gravel beds along the Bushimaie River, an upper tributary of the Congo, more than 13,000,000 carats were taken in 1957. But 95 percent consisted of bort, the lowest industrial grade, usable only for crushing into powder.

Along the coast of South-West Africa, near the mouth of the Orange River, diamond beds rich in fine gem stones lie beneath enormous sand dunes, ceaselessly built up by winds from the inland deserts and eaten away along the Atlantic by crashing surf.\*

As in the Belgian Congo, giant power shovels and bulldozers here gouge huge open-pit mines. They move millions of tons of sand and gravel for a few hundred pounds of rough diamonds.

Since World War II, as the demand for both industrial and gem diamonds has steadily mounted, deposits in Tanganyika, Ghana, Angola, Sierra Leone, French Equatorial and French West Africa have been increasingly worked.

Tanganyika, like South Africa, holds true

\* See "Atlantic Odyssey: Iceland to Antarctica," by Newman Bumstead, NATIONAL GEOGRAPHIC MAGAZINE, December, 1955.

**Rough diamond, magnified 30,000 times, shows the triangular pattern of the crystal structure. This diamond, like any other, will split in only four directions. Grain must be determined (opposite) before cleaving, lest the stone shatter.**

Barley C. Williams



pipes of native kimberlite. Far back in bush country near Lake Victoria, Bantu workmen have only to scratch the surface of the ground to find high-quality gem stones. These deposits were owned by the late John Thoburn Williamson of Mwadui, in Tanganyika. Their output, like that of most other African mines, is marketed under an agreement with De Beers.

Just when the first diamond was found by man, and where, is lost to history. It may have been in India; diamonds were known there hundreds of years before the Christian Era. There is even a Hindu tradition that the great Kohinoor diamond, now among the British crown jewels, was worn by a hero of the Hindu epic, the Mahabharata, thousands of years ago.


The ancient mines and diamond mart of Golconda were so rich the name became synonymous with Oriental splendor. From India came not only the Kohinoor, which means "Mountain of Light," but most of the other great diamonds of history.

#### Mystery of the Missing Great Mogul

The legendary Great Mogul, said to have weighed 787 carats when found, disappeared sometime after 1665, when the French traveler Jean Baptiste Tavernier saw it in an Indian rajah's court as a cut jewel of 280 carats.

In the Russian diamond treasury today, however, is a 200-carat crown jewel of the Tsarist empire known as the Orloff. This stone can be traced to the early 1700's, when a French soldier stole it from the eye of a statue of a Hindu god in a Mysore temple. The gem then passed from hand to hand amid violence and deceit, and eventually reached Amsterdam. There, in 1774, an exiled gallant of the Russian court, one Prince Orloff, bought it for the equivalent of \$450,000 to regain favor with Empress Catherine II.

The Orloff diamond weighs somewhat less than Tavernier's estimate, but its shape and



National Geographic Photographer H. Anthony Stewart

Months of study dictated the cutting pattern of the 726½-carat President Vargas, largest gem diamond ever discovered in Brazil. An impoverished farmer in 1938 picked the stone out of the Santo Antônio River. He sold it for \$10,000 to a broker, who promptly resold for \$425,000. Later the Vargas passed to Harry Winston; he had it cut into 29 jewels. The Smithsonian Institution displays this model.

cut lead to speculation that this may be the lost Great Mogul.

By the 18th century India's mines were largely worked out. A diamond rush in the 1720's, half a century before the American Revolution, made Brazil the leading producer until diamonds were found in South Africa.

Small, scattered deposits in Minas Gerais, Bahia, and Mato Grosso States are still worked by foot-loose Brazilian *garimpeiros* (diamond seekers). But today Brazil's output amounts to only about 250,000 carats a year.

In 1938 two Brazilian farmers walking a dry riverbed stumbled on a diamond the size of an egg. Thinking it only a stone, they tossed it away, but later one of them went back for a second look. Weighing 726½ carats, it was named the Vargas for Brazil's president.\* The Winston firm bought the gem in 1941 and cut it into 29 jewels, the largest weighing 48¼ carats. Unfortunately World War II left no market for a single huge diamond such as might have been cut from the Vargas.

Not for 15 years would Winston acquire

\* See "Brazil's Land of Minerals," by W. Robert Moore, NATIONAL GEOGRAPHIC MAGAZINE, Oct., 1948.




## Premier's Once-busy Pit Stands Empty; New Diggings Plunge Under the Veld

Late in the 1800's Thomas Cullinan, onetime brick-layer, played a hunch that this land near Pretoria was diamondiferous, though it lay far from known fields at Kimberley. He began mining in 1903; two years later the pit yielded the world's largest gem diamond (page 572).

In 1904 Alfred Beit, a director of the De Beers syndicate, came to see the new mine. Distressed that his company owned no part of the vast and productive operation, Mr. Beit suffered a stroke on the spot, as the story goes. De Beers began buying stock and won control of the Premier by 1922.

580

N. W. Ayer & Son, Inc.



South African mine worker drills a hole for a dynamite blast.

In the early days of underground work, diamond miners ran the risk of being caught without warning in a smothering flood of mud. Many died from breathing clouds of poisonous blue dust stirred up by drills.

Mines today are air conditioned. Pumps reduce the flood hazard, and jets of water on the drills dampen dust before it can accumulate.



Anglo-American Corporation

another rough diamond of spectacular size and quality. This time it came from South Africa—the 426½-carat Ice Queen.

What was the chain of events that took that great stone—destined to become the glorious Niarchos teardrop—from the Premier Mine to a cutting room in New York City? It began with the diamond's appraisal by the De Beers central sorting office in Kimberley. There the stone was judged to be of virtually matchless gem quality.

Gem diamonds ideally must be colorless, or slightly bluish, and free of internal flaws; light shimmers from them in a characteristic silvery

beauty. If clouded internally or marred by too many foreign particles, cracks, bubbles, or feathery flaws, even a large stone may be usable only as an industrial diamond.

Often a rough diamond, though otherwise perfect, will have a yellowish cast, reducing its value. But a few will boast a clear, deep color—pink, blue, green, or canary yellow—and thus be graded as “fancies.” Carat for carat, these are the most costly of all diamonds. The deep-blue Hope and the Tiffany Yellow (page 568) are among the most spectacular of the world's fancies.

The word “carat” once meant the weight of 581

a carob tree seed, against which diamonds originally were weighed. Since 1913, however, most countries of the world, including the United States, have adopted the metric carat, equal to 200 milligrams or 1/142 ounce. Since this is slightly less than the older English carat, its adoption gave many of the great diamonds a seemingly greater weight; the Cullinan, for example, increased from 3,024 carats to 3,106. (The diamond in an average engagement ring weighs less than half a carat.)

Very small gem stones, used as the "paving" around larger diamonds, are called "melee." Yet even these tiny grains are ground and polished to enhance their sparkle. Usually they are given a "single cut" of 16 facets, as compared to the "brilliant cut" of 58 facets given most larger round stones.

De Beers itself does no cutting. Its diamonds are sold in the rough, in one of the world's most rigidly controlled marketing techniques. At regular intervals major diamond dealers around the world—in Antwerp, Toronto, Tel Aviv, and New York—receive an unsigned, mimeographed notice from the De Beers central selling organization:

THE DIAMOND TRADING COMPANY, LIMITED  
London Office: 2 Charterhouse Street  
London, E.C. 1

We have to inform you that a Shipment will be shown on 20th January, 1958. Applications for which should be sent direct to this office to reach us not later than 10 a.m. on Thursday, the 9th January, 1958.

To attend a showing, or "sight," a dealer must indicate beforehand just how much money he wants to spend for new stones. He sends a cable to London, applying for a sight and specifying the amount. Most large dealers, once their applications are accepted, then send a buyer to London for the showing.

In January, 1956, Harry Winston was asked to come himself to discuss a special offer. The big new stone from the Premier Mine had arrived from Kimberley by air and was to be included in the transaction, together with a number of other stones.

#### For Sale: a Parcel of 50,000 Diamonds

At the Diamond Trading Company's offices Mr. Winston was brought a "parcel"—a box holding a number of folded paper packets of diamonds. The stones had been sorted; some were small, some large. Their quality varied. One was the 426½-carat giant.

The jeweler was left by himself to examine the offered stones under a north light. There was no hurry. He could take as many days as he might wish to study the selection. He had no others to choose from; he could either take the entire parcel or leave it—all or none.

To buy the big stone, Mr. Winston accepted the parcel, which contained more than 50,000 separate diamonds. He paid something over \$8,400,000 for the lot.

When his bank draft had been turned over to the Trading Company (De Beers does not operate on credit), the diamonds he had bought began their journey to New York.

Anglo-American Corporation







Anglo-American Corporation

### **Jiggling Chutes Smearred with Grease Capture Precious Gems from Gravel**

Most South African diamonds are found in pipes of blue ground—magma that welled up from the earth's interior and later solidified as a plug. Pipe-mine diamonds demonstrate a natural affinity for greasy surfaces. Stones washed by rivers or surf fail to stick. Diggers first feed chunks of blue ground to crushers, which reduce it to coarse gravel. Water then flushes away the lighter stone. Here, in the Premier Mine, the heavier residue is agitated on tables covered with half an inch of grease (opposite).

### **Diamonds Caught by Grease Are Scraped Off a Rocker's Aluminum Steps**

The operator stops the machinery to reap the harvest. For each carat of diamond, the process discards three tons of blue ground, on the average.

They went in the normal fashion by registered mail, heavily insured, wrapped in brown paper packages sealed with wax, on several different transatlantic airliners.

After passing through customs (there is no duty on uncut diamonds, though there is on finished jewelry), the stones were forwarded to Winston's. A bonded messenger rode the subway uptown with the big stone in a plain brown paper bag in his lap. The Ice Queen's transformation to a giant teardrop began.

More than 15 million carats of diamonds came into the United States in 1957, about 1,800,000 carats in gem stones, the remainder industrial. It is hard to estimate the final value of the diamonds sold as gems. But at

**To sharpen carbide tools,** the Norton Company of Worcester, Massachusetts, developed a wheel with crushed diamonds bonded into the grinding face. Industry adapted the tool to cut glass, ceramics, and stone. Here Norton's Irving West tests the alignment on wheels worth some \$6,500.

David B. Egger, National Geographic Staff



\$1,000 or more per carat for top-quality gem stones, it is little wonder that prospectors for generations have scoured the United States for diamonds or diamond ground.

Yet, although occasional stones have been found from coast to coast, only one deposit of diamond-bearing ore has ever been found, and not an exciting one at that.

Near Murfreesboro, Arkansas, since 1906, some 10,000 rough stones have been taken from the only United States diamond mine, no longer in active operation. The last full year of digging in 1948-49 yielded only 246 carats of industrial diamonds, worth \$985.

Tourists now may pay a small admission charge and prospect for diamonds on their own. In March, 1956, a Texas housewife chanced on a 15½-carat rough diamond. Appraised as high as \$15,000, it was christened the Star of Arkansas by the governor.

The largest diamond ever found in this country is the 40.2-carat Uncle Sam, unearthed near Murfreesboro in 1924. The second biggest, discovered in West Virginia in 1928, is the Punch Jones, a 34½-carat rough stone that has been on exhibition at the Smithsonian Institution for 14 years.

How the Punch Jones diamond reached West Virginia, or how other stones have been scattered from Virginia to Georgia, has yet to be explained. Diamonds occasionally found in the Great Lakes area suggest that these might have been carried south by glaciers from somewhere in Canada. Yet the mother lode, if one exists, has never been located.

#### Stones Vital to U. S. Industry

The more than 13 million carats, or nearly three tons, of industrial diamonds brought into the United States last year exceeded by 100 times the 130,000 carats imported in 1930.

In a real sense the Nation's productivity and even its security is poised on the industrial diamond, used in cutting tools, grinding and polishing wheels, saws, hard-rock drills, and other indispensable implements.

In ordinary bronze, the hardest steel edge can cut a groove five miles long before needing to be sharpened, and a tungsten-carbide tool remains sharp for 21 miles, but a diamond will make a cut 1,200 miles long.

Diamond-edged tools are virtually the only thing that can efficiently cut some of today's superhard metals.

Consider the life history of "Diamond No. 3160" in one automobile factory. It was purchased in January, 1930, as a 19-carat industrial stone, a whopper. During the 16 years that followed it was checked out of the tool crib 105 times. Worn down finally to less than one-quarter of a carat, the remainder was ground at last into diamond dust—and thus went on working.

At J. K. Smit & Sons' diamond-tool factory in Murray Hill, New Jersey, I saw sure-fingered women set pea-sized uncut diamonds with tweezers into a mold much like an angel-food cake pan. Covered with metallic powder and baked in an electric furnace, this cake would come out a diamond core drill, worth up to \$7,000.

In another New Jersey plant, I watched holes being bored through single diamonds to turn them into wire-drawing dies. Through such a carefully shaped hole, a wire maker would pull thicker copper strands out to perhaps 15,000 miles of fine metal thread before the diamond would be worn away enough to require reshaping.

Thomas Edison used a "diamond point reproducer" on his early talking machine. Today the transcribed programs and music broadcast by radio stations across the world come in large part from the tips of tiny diamonds, shaped into phonograph styli, or needles.



General Electric Catalogue

**Man-made diamonds pour like sand.** General Electric research scientists created the revolutionary industrial material by subjecting carbon in a secret mixture to extremely high temperature and pressure. In 1957 GE announced it was making industrial diamonds at Detroit, Michigan, on a large scale. These engineers helped work out the techniques.

"Look here," said an official of a diamond-needle manufacturer. He adjusted a small glass dish beneath a microscope.

I bent to see a jumble of eight-sided crystals that appeared like giant grains of sand clustered together. "Each one of those weighs about 1/400 carat," my guide said.

"Yet to make a good needle from one of them, we have to give it first a shape like



that of a long, narrow box, then round off one end and polish the point to an accuracy of 1/30 the thickness of a human hair."

I could see why, though the diamond itself might be worth only a few cents, the finished needle would sell for more than \$10.

With the demand for industrial diamonds steadily increasing, and even the cheapest crushing grade, or bort, worth about \$7,500 a pound (an equal weight of pure gold costs only about \$550), science has increasingly attacked the secret of making synthetic diamonds.

On February 15, 1955, the General Electric Research Laboratory announced that the goal had been reached experimentally.

I flew to Schenectady, New York, at GE's invitation to see the giant press in which man-made diamonds had been formed. A special pressure vessel in the huge machine made it possible to create—and maintain—temperatures of 5,000° F. and pressures up to 2,400,000 pounds per square inch, conditions matching those some 250 miles down in the earth's crust.

The largest of the first tiny crystals made in the GE press was less than a sixteenth of an inch long and weighed only 1/100 of a carat. It had cost four years of research and several hundred thousand dollars. Yet General Electric considered the cost modest.

#### New Substance Can Cut a Diamond

In later research, GE scientists produced borazon, an entirely new substance, not known in nature, that proved virtually equal to diamond in hardness. By squeezing a white compound called boron nitride, similar in many characteristics to graphite, they obtained this new crystal that can scratch a diamond.

Borazon may be even better than diamond for many industrial uses. It is much more resistant to high temperatures, caused in cutting tools by friction.

In the past many men have dreamed of making diamonds, but the ways they tried were not effective. In 1880 a Scot, J. B. Hannay, heated various mixtures in heavy-walled iron tubes, often until they exploded and wrecked his laboratory. Then a French scientist, Henri Moissan, tried dissolving carbon in molten iron and quenching the mixture sud-

denly in cold water. Diamond, he knew, had been found in meteorites. Perhaps he could duplicate a meteor; as his molten iron solidified from outside in, tremendous pressure within might squeeze the carbon atoms into diamond. But Moissan, too, was unsuccessful.

At Harvard University in the 1940's Prof. P. W. Bridgman achieved pressures on samples of graphite of more than 6,000,000 pounds per square inch at room temperature, yet without producing diamond. General Electric used extremely high temperatures as well as high pressures, and with the right raw materials (still secret) finally reached the long-sought goal. A cluster of GE's first tiny man-made diamonds has been presented to the Smithsonian Institution.

#### Knowledge of the Diamond Still Grows

Scientists continue to study the atomic structure and odd characteristics of this unique mineral, diamond. Why, for example, do certain diamonds conduct electricity, while most others are highly resistant?

Some diamonds possess the ability to detect atomic radiation, when employed in instruments like the Geiger counter.

Recent experiments have also shown that atomic bombardment can change a diamond's color. Different types of atomic "bullets" can give colorless diamonds shadings of green, blue, pink, and other colors. When irradiated stones are then subjected to intense heat, the hues change to yellow or amber tones.

Such tampering with a stone's natural color has made diamond traders and cutters extremely nervous. The value of a gem diamond often hinges on minute shadings of color.

The deep blue of the famed Hope Diamond, for example, is a natural and extremely rare color. The Hope, a 44½-carat stone, is thought to be a piece of another stone, the French Blue, stolen with the French crown jewels in 1792. It literally is unique among the world's natural diamonds (page 568).

Should man, however, learn how to upgrade a run-of-the-mill yellowish stone to a high-valued "blue-white" or colorless gem, or beyond that to a fancy color such as the Hope's, the very foundation of the diamond world would rock.

# NATIONAL GEOGRAPHIC Society

16th & M Streets N.W.

Washington 6, D. C.



National  
Geographic  
Magazine

ORGANIZED IN 1888 "FOR THE INCREASE AND DIFFUSION OF GEOGRAPHIC KNOWLEDGE AMONG MEN"

To increase knowledge, the National Geographic Society has conducted 150 research projects and exploring expeditions literally to the ends of the earth. The Society diffuses knowledge through its monthly National Geographic Magazine and its books, 16 million large color maps a year, bulletins for schools, and news releases on world events for press, radio, and television.

MELVILLE BELL GROSVENOR, *President and Editor*  
THOMAS W. MCKNEW, *Vice-President and Secretary*  
ROBERT V. FLEMING, *Treasurer*  
MELVIN M. PAYNE, *Senior Assistant Secretary*  
LYMAN J. BRIGGS, *Chairman, Research Committee*  
ALEXANDER WETMORE, *Vice-Chairman, Research Committee*

## Board of Trustees

GILBERT GROSVENOR  
*Chairman of the Board, formerly President, National Geographic Society, and Editor of its Magazine (1899-1954)*

JOHN OLIVER LA GORCE  
*Vice-Chairman of the Board, formerly President and Editor, National Geographic Society (1954-1957)*

LYMAN J. BRIGGS  
*Director Emeritus, National Bureau of Standards*

LEONARD CARMICHAEL  
*Secretary, Smithsonian Institution*

L. O. COLBERT  
*Rear Admiral, U. S. Coast and Geodetic Survey, Retired*

HUGH L. DRYDEN  
*Director, National Advisory Committee for Aeronautics*

ROBERT V. FLEMING  
*Chairman of the Board, Riggs National Bank*

MELVILLE BELL GROSVENOR  
*Editor, National Geographic Magazine*

ELISHA HANSON  
*Lawyer and Naturalist*

CHARLES F. KETTERING  
*Consultant and Director, General Motors Corporation*

EMORY S. LAND  
*Vice-Admiral, U. S. Navy, Retired, formerly President, Air Transport Association*

CURTIS E. LEMAY  
*Vice-Chief of Staff, United States Air Force*

H. RANDOLPH MADDOX  
*Vice-President, American Telephone and Telegraph Company*

GEORGE C. MARSHALL  
*General of the Army, formerly Secretary of Defense*

BENJAMIN M. MCKELWAY  
*Editor, The Washington Star, President, Associated Press*

THOMAS W. MCKNEW  
*Vice-President and Secretary, National Geographic Society*

ERNEST E. NORRIS  
*Retired President, Southern Railway System*

LAURANCE S. ROCKEFELLER  
*President, Rockefeller Brothers, Inc., and Jackson Hole Preserve*

JUAN T. TRIPPE  
*President, Pan American World Airways*

EARL WARREN  
*Chief Justice of the United States*

ALEXANDER WETMORE  
*Research Associate, Smithsonian Institution*

LLOYD B. WILSON  
*Honorary Chairman of the Board, Chesapeake and Potomac Telephone Companies*

CONRAD L. WIRTH  
*Director, National Park Service, U.S. Department of the Interior*

WILLIAM E. WRATHER  
*Director, U. S. Geological Survey, Retired*

Assistant Secretaries: Vernon H. Brewster, Robert E. Doyle  
Assistant Treasurers: Hilteary T. Hoskinson, William H. McCauley

Herman J. A. C. Arens, Executive Assistant, and Carol Johnson, Secretary, to the President and Editor; Lenore Williams, Secretary to the Vice-President and Secretary; Sibel Peck, Asst. to Chairman, and Loui J. Canova, Asst. to Vice-Chairman, of the Board.

Copyright © 1988 by National Geographic Society, Washington, D. C. International copyright secured. Printed in U. S. A. Second class mail privileges authorized at Washington, D. C., January 16, 1888. Cover design and title protected by International Copyright. Articles and photographs are desired. For material used, previous permission is made.

MELVILLE BELL GROSVENOR, *Editor*  
THOMAS W. MCKNEW, *Vice-President & Secretary*  
FREDERICK O. VOORBURGH, *Associate Editor*

## EDITORIAL STAFF

*Senior Assistant Editor:* Frank Short  
*Assistant Editors:* Beverley M. Dowie, Robert L. Conly, George W. Long, Mason Sutherland  
*Young Staff:* Andrew H. Brown, Allan C. Fisher, Jr., John Scofield  
*Foreign Staff:* W. Robert Moore (Chief); Thomas J. Abercrombie, David S. Boyer, Walter Meyers Edwards, Luis Maalen, Jean Bowie Short, Howell Walker, M. Woodbridge Williams  
*Editorial Staff:* William F. E. Graves, John R. Hoopes, Jay Johnston, Stuart E. Jones, Nathaniel T. Kenney, Howard LaFay, Samuel W. Matthews, Carolyn B. Patterson, Kenneth F. Weaver, Peter T. White, Ross T. MacBryde (Asst.), Dorothy M. Carson (Indexer)  
*School Service:* Ralph Gray (Chief); Scott Hart, Edwards Park  
*News Service:* Winifred P. Booth (Chief); Lonelle Alkman, Matt C. McDair, Frank Sartwell  
*Geographic Book Service:* Merle Severy  
*Editorial Research:* Margaret G. Helms (Chief); Ann K. Holcomb, Werner Janney, Levenia Leder  
*Geographic Research:* George Cosens (Chief); Louise F. Althoff, Newton V. Blakinsie  
*Library:* Esther Ann Munro (Librarian); Julia F. Baker (Asst.), Katharine P. O'Donnell

## ILLUSTRATIONS STAFF

*Illustrations Editor:* Herbert S. Wilburn, Jr.  
*Asst. Illus. Editors:* Charles Allmon, Wilbur E. Gatten, Leonard J. Grant, Andrew Puggenpohl, Kip Ross  
*Picture Editor:* Robert L. Bredem, Mary S. Griswold, Gilbert M. Grosvenor, Gifford D. Hampshire, Geraldine Linder, Caro Sellwell (Librarian)  
*Engraving & Printing:* Dee J. Ardella, Joe M. Berlin  
*Art & Naturalist:* Walter A. Weber  
*Photographers:* B. Anthony Stewart (Chief); Willard K. Calver, Bates Litchfield, Kathleen Revin, Joseph Baylor Roberts, Robert E. Sison, Volkmar Wentzel  
*Photo Lab:* Edwin L. Wisner (Chief); Richard H. Stewart (Asst. Chief); John E. Flecher, Donald McBurn  
*Film Editor:* Joseph M. Kelenit

## CARTOGRAPHIC STAFF

*Chief Cartographer:* James M. Darley  
*Assistant Chief Cartographer:* Newman Bamstead  
Iveta E. Alleman, John J. Bechen, Wellman Chamberlin, Richard Darley, Arthur D. Grazzini, Apphia Holdstock, Ralph E. McAtee, Walter K. Morrison  
*Typographer:* C. E. Kulliford, *Cartographic Artist:* William Palmstrom

## SECRETARY'S STAFF

*Personal:* Herbert T. Henderson, *Membership:* Sheldon Carr, *Payroll:* Esther M. Lehrer, *Accounting:* F. Charles Brown, C. Vernon Sanders, *Statistics:* Everett C. Brown, *Cashier:* Frank S. Delli, *Canteen:* Sarah C. Elliott, *Purchasing:* John P. M. Johnston, *Administration:* William T. Bell, Charles F. Althoff, *Membership Fulfillment:* Roy J. Klockenbrink, *Account Records:* Della M. Hart

## ADVERTISING

Gilbert G. La Gorce (Director); John P. Conroy (Manager); *Regional Offices—New York:* Harley L. McDevitt; *Chicago:* Leslie R. Gage; *San Francisco:* Donald F. Mikkelsen; *Los Angeles:* Jack V. Sheehan  
*European Office:* W. E. Rischer (Director)  
Hulton House, Fleet Street, London, E. C. 4, England

*The gift of a Hamilton . . . reward of love*

Hamilton is the watch worthy of your love, worthy of resplendent pride. A son triumphant in graduation, a wife who keeps the springtime in your marriage. The Hamilton you give will mirror your love for as long as it is worn. (Left to right) Mignon, \$79.50; Gramercy, \$100; Melodie, \$69.50. At your Hamilton Jeweler's. Hamilton Watch Co., Lancaster, Pa.

**HAMILTON** 

the watch fine jewelers recommend more often than any other







## IT SEEMS SO SIMPLE!

At least to youngsters. But grown-ups *know* the protection of their home, car, savings, everything they own—is a vital matter requiring the professional advice and skillful planning of an insurance specialist.

Your local independent agent or broker is the man to see. He is an expert, well versed in all modern forms of insurance.

He can analyze your needs, give you competent advice, and place your insurance protection in strong Capital Stock Insurance Companies, like those of the America Fore Loyalty Group.

And should you have a loss, you can reach him quickly to expedite your claim and give you whatever guidance and help you may need.

For the name of a nearby America Fore Loyalty Group insurance agent, call Western Union by number and ask for Operator 25.



**America Fore  
Loyalty Group**

★ THE CONTINENTAL INSURANCE COMPANY

★ FIDELITY-PHENIX FIRE INSURANCE COMPANY

★ NIAGARA FIRE INSURANCE COMPANY

★ THE FIDELITY AND CASUALTY COMPANY OF NEW YORK

★ FIREMEN'S INSURANCE COMPANY OF NEWARK, N. J., AND SUBSIDIARY COMPANIES

ON a National Geographic assignment in strife-torn Cyprus, Franc and Jean Shor visited Roxandra, a village matron in shawl and flowing skirt. As they left, Franc offered to pay for the lunch she provided, but she refused.

"You should be careful," he joked. "The National Geographic Society has more than 2,000,000 members, and if I write that you give lunches free, they may all come and visit you."

She smiled and threw her arms wide.

"But they would be welcome!" she said.

Not many members may have a chance to enjoy Roxandra's hospitality, but all who visit the Nation's capital are invited to drop in at their Society's headquarters.

Thousands each year enjoy the displays in Explorers Hall, from grotesque masks of New Guinea tribesmen to a replica of the great stone head in La Venta, Mexico (right). Other fascinating exhibits include ancient Greek wine jars from Mediterranean depths, Sky Atlas views of the universe, and the historic flag Admiral Peary carried to the North Pole.

Here members also view a changing display of projected color slides made by the Geographic's world-ranging staff.



## RECOMMENDATION FOR ... AND INQUIRY ABOUT

## Membership

CHECK  
ONE  
▼

Members of The Society roam the world through the pages of their official journal, the NATIONAL GEOGRAPHIC MAGAZINE. Annual dues of **\$6.50** include subscription to the magazine, and bring frequent 10-color map supplements. Members' enthusiastic nomination of friends for membership explains The Society's phenomenal growth.

Nonmembers interested in joining The Society—but who do not know a member—should inquire (right).

Members and others may make gifts or bequests of money, securities, or other property to The Society for "the increase and diffusion of geographic knowledge." Such gifts are deductible for tax purposes.

Please print form & mail to:

- THE SECRETARY
- NATIONAL GEOGRAPHIC SOCIETY
- WASHINGTON 6, D. C.

I **NOMINATE** for Society Membership the person named below. (Use separate sheet for additional nominations.)

(**GIFT MEMBERSHIP!**) I nominate and enclose \$\_\_\_\_\_ for dues of the person named below. Send gift card

I **DESIRE INFORMATION** regarding membership and the NATIONAL GEOGRAPHIC MAGAZINE. (Fill in below only.)

**DUES** for calendar year 1958: **\$6.50** rate applies in United States, U.S. Poss., and Canada. Countries in the Postal Union of the Americas and Spain, \$7. Elsewhere, \$8. (Determined by postage differentials.) Life membership, \$150 U.S. funds. Make remittances payable to and send direct to National Geographic Society. 4-58

MEMBER'S  
NAME \_\_\_\_\_

CANDIDATE'S  
NAME \_\_\_\_\_

STREET \_\_\_\_\_

STREET \_\_\_\_\_

CITY, ZONE, STATE \_\_\_\_\_

CITY, ZONE, STATE \_\_\_\_\_

# Canadian Pacific offers a world of service by land...by sea...by air...



From an expanding Canada, the world's greatest travel system today reaches out to connect five continents with a 72,000-mile network of land, sea, and air routes.

You can travel smoothly and swiftly across Canada on "The Canadian" along the world's longest Scenic Dome Route. You can sail the sheltered St. Lawrence River Route to Europe and cruise to tropic waters on new "White Empress" luxury liners. You can fly to the Orient, South America, the South Pacific and Europe on fast, modern airliners. And you can enjoy magnificent metropolitan hotels and luxury resorts across Canada.

Canadian Pacific is building for the future, too, with the modernized and enlarged 1,600-room Royal York Hotel in Toronto...with a fleet of jet-prop 100-passenger "Britannia" aircraft for its international air routes...and with construction of a third new and larger streamlined "White Empress" transatlantic liner.

To enjoy travel at its best, today and tomorrow, look first to Canadian Pacific for a world of service!







**BY LAND**... Canada's only stainless steel scenic dome streamliner, "The Canadian," moves under smooth diesel power for 2,881 miles across Canada along the spectacular Banff-Lake Louise Route in the Canadian Rockies.




**BY SEA**... New sleek "White Empresses" sail one third of the way to Europe along the sheltered St. Lawrence River "Landscape Route," offering travelers modern accommodations with superb shipboard service.



**BY AIR**... New jet-age "Britannias," the world's largest, fastest and quietest jet-prop airliners, in service this year between Canada and Europe, the Orient, Hawaii, Australia, New Zealand, Mexico and South America.

**Canadian Pacific** *The World's Greatest Travel System*

RAILWAYS • STEAMSHIPS • AIRLINES • HOTELS • COMMUNICATIONS • EXPRESS



## SPRAYING PROTECTS

the most valuable things in your outdoor living room

Your trees—your priceless, lovely, living, growing trees. You'd get little pleasure from their ghosts.

How much joy they give you all summer long! Is there anything else in your garden so hard to replace, so deserving of expert spraying and feeding?

You can arrange now to have Davey spray protect foliage from the many attackers that weaken trees and ruin their beauty. Early

foliage spraying is an inexpensive precaution. Davey care also includes deep feeding for lush rich growth, pruning away winter's damage, installation of lightning rods and thorough inspection for the start of ailments which can be prevented if caught in time. F earmark part of your outdoor living budget for expert, Davey care.

Look up Davey Tree Service in your phone book or write direct to

# DAVEY TREE EXPERT CO.

Kent 11, Ohio

THE OLDEST AND LARGEST TREE



SAVING SERVICE IN THE WORLD

MARTIN L. DAVEY Jr., PRESIDENT

Mention the National Geographic—It identifies you



MOUNT RUSHMORE NATIONAL MEMORIAL  
BLACK HILLS OF SOUTH DAKOTA

*so much to see...*

## Vacation where America's heart beats — the **BLACK HILLS** of South Dakota



*so much to do...*




*so much to tell about!*

This is Vacation Wonderland . . . cool, green, unspoiled. You ride, you fish, you golf, you roam 6,000,000 acres of mountain scenery. Take in roaring western rodeos. See famed Josef Meier portray the Christus in the inspiring Black Hills Passion Play. Explore the land of the last great gold rush where only yesterday cowboy and Indian ruled. See the spectacular nearby Badlands. Vacation *this* summer where vacation dreams come true. Take home happy holiday memories . . . from the Black Hills of South Dakota!



*...meet the friendliest people in the world!*



**Mail coupon**

**SOUTH DAKOTA  
DEPARTMENT  
OF HIGHWAYS**

H. N. Dixon, Publicity Director  
Pierre, South Dakota

Please send me free the colorful booklet on Black Hills and Badlands vacations.

Name

Address

City  State



The Disrupter 2-Door Sedan with Body by Fisher and Safety Plate Glass all around.



**YOU'LL LIKE BEING LOOKED AT** *in your beautiful '58 CHEVROLET. Rightly so. For you know that the sculptured lines of that longer, lower Body by Fisher set a new style in styling. And every move your Chevy makes tells you there's new high-mettled performance to go with that exclusive high-styled look.*

There's a special kind of glow that goes with owning a new Chevrolet. Behind the wheel, you feel like you're right where you belong. You know you're being looked at—and you couldn't look better.

The plain fact is, people like to look at Chevrolets. They like those boldly sculptured contours and that graceful gull-wing rear. You can't miss or mistake a Chevy!

But this car brings you satisfaction that goes far beyond its beauty. It surrounds you with the bank-vault solidity of famous Body by Fisher. It carries you serenely over the miles with a smoothness that could only come from a new kind of Full Coil suspension—or Chevy's real air ride\*. It responds with a silken rush that tells you here's something wonderfully new in the way of V8 power.

Driving this new Chevrolet is much too good to put off. Your Chevrolet dealer will arrange it. . . . Chevrolet Division of General Motors, Detroit 2, Michigan.

*\*Optional at extra cost.*





**Exercycle**  
"RUNS BY ITSELF"

## There's no easier way to keep fit, trim and strong!

MILLIONS CAN NOW ENJOY THE BLESSINGS OF DAILY EXERCISE AT HOME



### TERRIFIC FOR HEAVYWEIGHTS!

There's no form of ordinary exercise that can "burn up" calories faster than an exercycle. This remarkable instrument handles a 300-pounder as easily and gently as if he were a baby. EXERCYCLE is a favorite among overweight people all over the world.

There's a world of difference between exercising *yourself*, and letting EXERCYCLE do it. That's why tens of thousands of men and women have chosen this easier, simpler and more convenient way of keeping themselves fit, trim and strong. For EXERCYCLE is the *only fully-automatic, motor-driven* exercising instrument that can give you a complete physiological workout from head to foot *while you just sit and relax*.

There's no form of indoor or outdoor activity designed to keep you slender, young and active that can compare with an EXERCYCLE ride. You can do yourself more good in a few minutes with this amazing EXERCYCLE than you can with hours of ordinary exercising.

EXERCYCLE is a complete home gymnasium in itself. No form of artificial stimulation such as massages, baths, vibrations, slenderizing or reducing techniques can match its overall efficiency. Once you own an EXERCYCLE, you have solved your exercising problems for a lifetime. Start now to turn back the clock and add many happy years to *your* life.

### A MODEL FOR EVERY PURPOSE

EXERCYCLES are made for both normal and handicapped adults in need of exercise, regardless of age, weight, size or sedentary condition, and at a price you can afford to pay. Easy terms to suit your budget.



### WONDERFUL FOR THE AGED!

EXERCYCLE is ideal for weak and frail people in need of daily exercise. Its smooth and gentle rhythmic motions stimulate blood circulation without tiring the rider.



### SIZE OF A TRAVEL CASE!

EXERCYCLE fits into any small nook or corner. It's only 14 inches wide at the base, 43 inches long, and 30 inches high to the seat. Plugs into any wall socket.



### SILENT AS YOUR REFRIGERATOR

EXERCYCLE is so unbelievably silent and smooth-running that you can ride it while others sleep. This is why many users keep it in their bedroom where they can ride it upon arising or just before retiring.

### WRITE TODAY!

EXERCYCLE CORPORATION  
597 Fifth Avenue  
New York 17, N. Y.

- Send me FREE literature and prices.  
 I want a FREE home demonstration.

NAME \_\_\_\_\_  
ADDRESS \_\_\_\_\_  
CITY \_\_\_\_\_  
ZONE \_\_\_\_\_ STATE \_\_\_\_\_

# Peek A Boo!

## I see you're carrying First National City Bank Travelers Checks

You better had! Mom, Dad, and everybody does. Best thing you know for protecting your travel funds—wherever you go! Lost or stolen Travelers Checks are promptly refunded. Cost \$1 per \$100 purchased. Good until used. Buy them at your BANK.



## FIRST NATIONAL CITY BANK TRAVELERS CHECKS

Backed by The First National City Bank of New York  
Member Federal Deposit Insurance Corporation

# 1



## BRITISH COLUMBIA CENTENNIAL!

a year of fun in Canada's Pacific Playground

YEAR-LONG CELEBRATIONS — and there's something new to do every day! Plan now to enjoy the sea and sun, the mountains and lakes, the grassland and woodland that make Canada's westernmost province a vacationer's paradise! Accommodations are ample, the roads are fine, the fishing wonderful, the sightseeing grand! Mail the coupon now for a wealth of information to help you plan this once-in-a-lifetime vacation!



*Come by car, rail, bus, boat, British Columbia is easily reached. By air, only a few hours from anywhere in North America. No passport needed at the border.*

BRITISH COLUMBIA GOVERNMENT TRAVEL BUREAU Victoria B.C., Canada


Please send your free vacation kit of places to see, things to do, where to stay, plus the 1928 Centennial Year Program of festivities.


Name \_\_\_\_\_  
Address \_\_\_\_\_  
City \_\_\_\_\_ Zone \_\_\_\_\_ State \_\_\_\_\_

Mention the National Geographic—It identifies you



How much do you tip  
waiters in Paris? 

How do you order  
wine in Rome? 

Do's and don't's of  
sight-seeing in Europe 

You get all the answers in these new 1958

# TWA TRAVEL GUIDES TO EUROPE

50¢ each

ANY THREE \$1.00



Also available: SPAIN, PORTUGAL and IRELAND  
at 50¢ each . . . order all eight for \$2.50

- Packed with valuable tips—where to go, what to see and do.
- Compact, easy-to-carry, pocket size for prompt reference.
- Simple explanations of customs, currency, eating habits.
- Money-saving tips on where to shop, stay, how much to pay.
- Written, edited by travel experts—complete in every detail.
- Acclaimed by leading travel authorities here and abroad.

FREE! As a reward for promptness, TWA will send you a 48-page booklet "What to Know Before You Go"—tips on travel wardrobe, packing, passport and currency information. Send coupon now.

**Fly the finest . . . FLY TWA**  
TRANS WORLD AIRLINES

**LOOK**  
Page after page of  
information never found  
in travel folders.

**TABLE OF CONTENTS**

General Information	Medical Care
Weather	Useful Addresses
Language	Customs
Prices—Money	Sports
Tipping—Taxis, etc.	Banks in Paris
Subway—Bus	Legal Holidays
Rent-a-Car	Church Services
Turkish Bath	Tips for Women
Pressing—Laundry	Travelers
Hotels	
Theatres (Movies—Music Halls)	
Night Clubs—Bars—Cafés	
Shopping (Art in Umbrellas)	
Sight-seeing—Paris and Suburbs	
Sight-seeing—France	
Pyrenees	
rhône Valley	

UP TO  
68 PAGES

**ORDER BLANK**

- Britain
- France
- Germany
- Ireland
- Italy
- Portugal
- Spain
- Switzerland

Travel Tips, Trans World Airlines, N4-8  
P.O. Box 1460, Grand Central Station, N. Y. 17, N. Y.  
Enclosed is:

- 50¢ for booklet checked.
- \$1.00 for 3 booklets checked.
- \$2.50 for all eight.

Name \_\_\_\_\_

Address \_\_\_\_\_

City \_\_\_\_\_ State \_\_\_\_\_

FLY THE FINEST . . .  
**FLY TWA**  
TRANS WORLD AIRLINES

Please allow 3 weeks for delivery

# WIN

A 1958 NEW MOON HOME or any of 40 other prizes  
in NEW MOON'S

## \$20,000.00

### MOBILE HOME CONTEST



**2nd Prize** A 10' x 35' Alum-O-Room addition.

**2nd, 4th, 5th Prizes** One ton, 115¢ Duo-Therm Special air conditioner.

**6th, 7th, 8th Prizes** 8' x 30' Alumo-Shade awnings.

**Next Three Prizes** Hotpoint HI-VI 14" portable TV sets.

**Next Five Prizes** AMI washers.



**Next Five Prizes** Westinghouse Rooster Ovens.

**Next Five Prizes** Argus Reflex Camera Kits.

**Next Five Prizes** Westinghouse Automatic Coffee Makers.

**Next Five Prizes** Six months free parking rental of the trailer or park of winner's choice.

**Next Five Prizes** Westinghouse Portable Mixers.




**FIRST PRIZE** A completely furnished, fully equipped, two bedroom 45-10 Wide, 1958 NEW MOON HOME delivered anywhere in the U.S. by Morgan Drive-Away, Inc.

**OR \$ 5000** in cash, if the winner of this prize purchased a 1958 NEW MOON HOME during the period of the contest.

**Here's all you have to do . . .**

1. Complete the following sentence in 25 words or less: "I WOULD LIKE TO LIVE IN A NEW MOON HOME BECAUSE . . ." on an official entry blank.
  2. Only entries submitted on official validated entry blanks will be accepted. Official validated blanks can be obtained from your nearest NEW MOON Dealer.
  3. Mail your entries to: "\$20,000 NEW MOON MOBILE HOME CONTEST" Post Office Box 6708, Chicago 77, Ill.
  4. Enter as many times as you wish. Each entry must be your own original work and submitted in your own name.
  5. All entries must be postmarked on or before midnight April 30, 1958 and received not later than May 6, 1958 to be eligible.
- All contest entry blanks contain complete contest rules.

20 FOOT LISTENING  
TEST PROVES  
ADMIRAL 7 TRANSISTOR  
POCKET RADIO



## OUTPERFORMS THEM ALL!

From 20 feet away, Admiral's extra power delivers better tone, clarity, volume than any other pocket portable. Plays in trains, planes, cars! 7 transistors. No tubes to burn out. Plays up to 400 hours on inexpensive batteries. Wide color choice. \$59.95\*



# Admiral®

\*Slightly higher in some areas

**MINNESOTA**



the vacation state since 1858



Dreaming of a Family Vacation?  
Make it come true in marvelous

# MINNESOTA

Exciting fun for every member of the family! Swim, fish, canoe, or boat in any of the 10,000 sparkling blue lakes. Sleep in relaxing, pine-filtered Minnesota—the air conditioned state. Lots of wonderful places to stay, suitable for any family on any budget. For a

glorious family fun vacation, come to the land of 10,000 lakes. Colorful Centennial events are going on all year. Whatever your family's *dream vacation* may be, you can make it come true in *Marvelous Minnesota!*



Write for colorful 44-page  
**FREE** booklet:

Bring your camera to  
Minnesota

**VACATIONS**

Minnesota State Capitol, Room 166  
St. Paul 1, Minnesota

Send free booklet on Minnesota Vacations.

Name \_\_\_\_\_

Address \_\_\_\_\_

City \_\_\_\_\_ State \_\_\_\_\_  
(zone)



**Only TCA flies  
VISCOUNTS  
to Canada...**



**... And more people fly TCA to Canada than any other airline.**

Whether you're fishing for rainbow trout . . . or new markets in a thriving economy . . . come to Canada! Come TCA—from one of seven convenient

"gateway cities"—to and through Canada. And remember . . . *only* TCA flies the world's most modern airliner—the turbo-prop Viscount to Canada.



**TRANS-CANADA AIR LINES**

See your local Travel Agent. Or contact TCA in: Boston, New York, Cleveland, Detroit, Windsor, Chicago, Seattle/Tacoma, Tampa, St. Petersburg, Los Angeles.

This scene shows  
**Charles Laughton**  
riding on  
**INCLIN-ATOR**



in the  
"hit" movie  
**"Witness  
for the  
Prosecution"**

An  
Arthur Hurdstone  
Production

Charles Laughton plays a leading part in the smash-hit movie, "Witness for the Prosecution." This scene shows him riding an inclin-ator, which was built in as an important part of the set.

You can have the comfort of an inclin-ator in YOUR home. It will save you, and all the members of your family, from the unnecessary strain of climbing stairs dozens of times a day. Many smart people don't wait until the doctor tells them to "take it easy" before installing an inclin-ator.

We also build vertical home lifts—"Elevette."

**SEND FOR FOLDER:** It tells how easy it is to have an inclin-ator or an Elevette (the vertical home elevator) installed in your home.

**INCLINATOR COMPANY OF AMERICA**  
2228 Paxton Blvd., Harrisburg, Pa.

*city of pleasant memories*

**Jacksonville**  
FLORIDA



DIORAMA AT FORT CAROLINE MEMORIAL PARK DEPICTING THE CAPTURE OF FORT CAROLINE BY SPANISH IN 1565

For those with a penchant for "living history", Jacksonville is a vacationer's paradise. The history of Jacksonville and the immediate surrounding area predates Jamestown and the Pilgrims at Plymouth Rock . . . the sandy beaches and lonely inlets and coves echo with the ghoulish laughter of lusty Pirates fresh from plundering a Spanish galleon . . . and the many ancient forts and battlefields mark an era when three mighty nations struggled for possession of this sun-drenched land.




Write for your FREE copy of  
"CITY OF PLEASANT MEMORIES"

<b>E. FRANK WIRCHELL, MANAGER</b>	NAME _____
<b>TOURIST &amp; CONVENTION BUREAU</b>	ADDRESS _____
Hemming Park, Jacksonville 2, Florida	CITY _____ ZONE _____ STATE _____

Mention the National Geographic—It identifies you



# Canada



*... The wonderful world at your doorstep! A pleasant, scenic drive over modern highways and you're there—vacationing in vast and varied Canada, where the scenery is as spectacular and your enjoyment as big as all outdoors. Next summer, go abroad—to Canada!*



**Free** CANADIAN VACATION PACKAGE C-1-13-04  
CANADIAN GOVERNMENT TRAVEL BUREAU  
OTTAWA, CANADA

*Please send the Canadian Vacation Package to:*

NAME \_\_\_\_\_ (PLEASE PRINT)

ADDRESS \_\_\_\_\_

TOWN \_\_\_\_\_ STATE \_\_\_\_\_

Stick this coupon on postcard or mail in envelope ▶

# TRAVEL QUIZ (FOR APRIL)



**Oldest man-made stone building<sup>1</sup> is in:**

- Istanbul     Damascus     Saklata

The Step Pyramid of King Zoser, built by the architect Imhotep about 2815 B.C. is the world's oldest stone building. Should you travel to Saklata to see it, you can pay your dragoman with a First National Bank of Chicago Travelers Check. They're known and accepted everywhere.

**Only active volcano of continental U. S. is in:**

- California     Nevada     Arizona

Lassen Peak, in Lassen Volcanic National Park, California, emits steam. Tourists who face the inconvenience resulting from lost travel cash have been known to do the same thing. For safety, carry The First National Bank of Chicago Travelers Checks. Only you can cash them.

**Escudos are coins used in:**

- Pera     Ceylon     Portugal

Exchange your First National Bank of Chicago Travelers Checks for escudos in Portugal. Each denomination of these checks (\$10, \$20, \$50, \$100) is a different color to prevent confusion in cashing. There's full refund if they're lost or stolen. Ask for them at your bank!

<sup>1</sup> Source: Compton's Biographical, 1954.

## The First National Bank of Chicago Travelers Checks



*For All Business and  
Vacation Travel*

MEMBER FEDERAL DEPOSIT INSURANCE CORPORATION



*You'd never believe  
a vacation could be  
SO WONDERFUL...  
and SO ECONOMICAL, too!*

### A GREAT LAKES CRUISE

S.S. NORTH AMERICAN  
S.S. SOUTH AMERICAN

No wonder passengers repeat their Great Lakes Cruise Vacations year after year! Where else can you have so much fun, rest and relaxation for so little? Where else can you enjoy 7 thrilling days and 7 glorious nights of gay shipboard parties, deck sports, dancing, sun bathing, entertainment, new friends, matchless food and visits to exciting ports . . . all in one package at this low budget price? Think of it . . . over 2200 marvelous miles of cruising over the scenic and historic waterways of America's Great Inland Seas. Come along, and see what you've been missing! Your *Travel Agent* has all the details.

**7 DAYS from \$159.50**

from Buffalo, Cleveland, Detroit, Chicago or Duluth

5-DAY cruises from \$134.50 and  
2-DAY cruises from \$41.50 avail-  
able from *Detroit only*.

Rates, subject to federal tax, include transporta-  
tion, meals, berth in **OUTSIDE** cabin,  
entertainment.

**See your TRAVEL AGENT,  
or mail this coupon TODAY**

GEORGIAN BAY LINE, Dept. N.  
Foot of Woodward, Detroit 26, Michigan  
Please send me a free copy of your 1958  
Great Lakes Cruise Booklet.

Name \_\_\_\_\_

Address \_\_\_\_\_

City \_\_\_\_\_ Zone \_\_\_\_\_ State \_\_\_\_\_

**GEORGIAN BAY LINE**

Now available...direct to you from the Publisher

BRAND NEW EDITION OF THE WORLD FAMOUS

# ENCYCLOPAEDIA BRITANNICA



## On Easy...Book a Month Payment Plan

All 24 Volumes Delivered Immediately—You Pay Later on Easy-to-Own Purchase Plan

Yes, the latest edition of Britannica—the greatest treasure of knowledge ever published—is now being offered on a remarkable plan that puts this world-renowned reference library within reach of every family. All 24 volumes will be placed in your home...NOW...you pay for it as you enjoy it...as easy as buying a book a month!

### Thousands of Subjects of Practical Value to Your Whole Family



In the brand-new edition of Britannica you will find thousands of subjects that you and your family will refer to in the course of your normal day-to-day affairs. For example, you'll find special articles on household budgets, interior decorating, medicine and health, home remodeling, child care, adolescent problems, rules and regulations for all sports, every kind of hobby...plus a treasure house of knowledge on all subjects. Useable information that can save you many dollars.

### New Edition Profusely Illustrated

The new Britannica almost "televises" the information to you by means of 23,225 pictures, plus charts, maps and drawings. But it does not merely show "attractive" pictures—it is the work of 5,258 of the world's best minds. The final authority on factual knowledge; a constant inspiration that will enrich the lives of yourself and your family.

Mail Coupon NOW for FREE BOOKLET!



Self-confidence—and the confidence of others—are two rewards you can expect from Britannica's world of facts: For instance, did you know...

- Britannica provides instant and authentic information on every conceivable subject or thought.
- Britannica will enable parents to work more closely with their children at home...helping them build a more solid foundation in today's highly competitive society.
- It will build self-confidence... by helping all members of your family to understand... and talk intelligently on every subject that enters into the lives of successful men and women.



### Preview Booklet Offered FREE!

Simply fill in and mail the coupon today, and we will send you...without cost or obligation...a copy of our beautiful new booklet which contains an exciting preview of the latest edition of Encyclopaedia Britannica. Send no money—not even for postage. It's yours, absolutely free!

Just as soon as we receive your coupon, we will send your illustrated free booklet, so that you can read and enjoy it at your leisure, in the privacy of your home. There is no obligation, of course. However, since this offer is necessarily limited, please mail the coupon today before it slips your mind.

ENCYCLOPAEDIA BRITANNICA, Dept. 71-G

421 N. Michigan Avenue, Chicago 11, Ill.

Please send me, free and without obligation, your colorful Preview Booklet which pictures and describes the latest edition of ENCYCLOPAEDIA BRITANNICA in exciting full detail. Also include complete information on how I may obtain the magnificent set, direct from the publisher, on the Book a Month Payment Plan.

Name \_\_\_\_\_ (Please Print)

Address \_\_\_\_\_

City \_\_\_\_\_ Zone \_\_\_\_\_ State \_\_\_\_\_

In Canada, write E. B. Ltd., Terminal Bldg., Toronto, Ontario

This advertisement is of prime importance to everyone planning to go to Europe this year.

## A CAR is a MUST in EUROPE!

You know what a car means to you here...abroad it means even more! With time so short, and so many places to see, only a car of your own can give you the complete freedom to come and go as you please!



CITROËN DS 19 and ID 19



PANHARD-Dyna

Tour Europe with Unlimited Mileage in your own

# CITROËN

ORDER YOUR CITROËN HERE, and it will be delivered to you in Europe, direct from the Factory. CITROËN, one of the world's great automotive names, gives you all the advantages: A NEW CAR, with a choice of taking it back to the States for further savings, or using the Factory Repurchase Plan. Either way you go farther for less in your own new CITROËN!

CITROËN HAS A CAR FOR EVERY BUDGET:

**CITROËN DS 19** — World's Safest Car with AIR-oil SUSPENSION, Power Steering, Power Brakes, Automatic Clutch.

**CITROËN ID 19** — Medium-priced Five-Seater, also featuring the luxurious comfort of AIR-oil SUSPENSION.

**PANHARD-Dyna** — Five-Seater, one of the best selling cars in France today.

**CITROËN 2CV** — Four-Seater — the most economical car in the world.



For **FREE BOOKLET**: "Overseas Delivery Plan," write, call or visit the **DIRECT FACTORY BRANCH** nearest you.  
**CITROËN CARS CORPORATION:** 300 Park Avenue, Dept. G-2, New York • ELdorado 5-2872  
 6423 Wilshire Blvd., Dept. G-2, Beverly Hills, Calif. • OLive 3-4745  
 S. A. ANDRE CITROËN, 128 Quai De Javel, Paris 15, France



Get away from "the everyday" for a vacation adventure in MICHIGAN

## Let yourself go! HAVE FUN IN MICHIGAN WATER WONDERLAND

Come escape from cares! Find legend and lore, romance and fun in a scenic package called MICHIGAN!

Wade a rushing trout stream, or fish a quiet, blue-water lake. Swim, play, soak up the sun along sandy beaches. Let yourself GO . . . to Michigan!

THRILLING SIGHT . . . NEW MACKINAC STRAITS BRIDGE

Send for free 32-page color booklet today  
 Plan your Michigan vacation now—and drive safely

MICHIGAN TOURIST COUNCIL  
 Room 11, Capitol Bldg., Lansing 1, Mich.

Name \_\_\_\_\_

Address \_\_\_\_\_

City & Zone \_\_\_\_\_ State \_\_\_\_\_

Also include free checkmarks from regional association checked

- |   |   |
|---|---|
| 1 <input type="checkbox"/> Upper Peninsula Development Bureau | 3 <input type="checkbox"/> East Michigan Tourist Association      |
| 2 <input type="checkbox"/> West Michigan Tourist Association  | 4 <input type="checkbox"/> Southwest Michigan Tourist Association |



Mention the National Geographic—It identifies you



# Fabulous New Revere 8mm Fully Automatic Movie Cameras!



CA-1—Electric Eye-Matic 8mm Spool Camera—Completely automatic with super-fast WOLLENSAK f/1.8 Normal Cine Raptor Wacoated lens; easy drop-in load; lightweight magnesium body—chrome and leather trim. F.E.T. inc. **\$139.50**  
 CA-3—Electric Eye-Matic 8mm Magazine Camera—Some features as Model CA-1 with convenience of fast magazine load. F.E.T. inc. **\$169.50**

CA-2—Electric Eye-Matic 8mm Spool Turret Camera—Completely automatic with super-fast WOLLENSAK f/1.8 3-lens turret system for normal, wide angle and telephoto shots; simplified drop-in load; lightweight. F.E.T. inc. **\$169.50**  
 CA-4—Electric Eye-Matic 8mm Magazine Turret Camera—Some features as Model CA-2 with convenience of fast magazine load. F.E.T. inc. **\$199.50**


## Sets its Own Exposure by Energy of Light No Batteries—*Just Aim and Shoot!*

Here is the world's first completely new automatic camera—backed by more than six years of electronic and engineering research.

The Revere Electric Eye-Matic is the easiest movie camera in the world to operate. Just aim and shoot! Capture the action the instant it happens. Sweep from sunlight to shade or floodlight to shadow without resetting! Whatever the light condition, indoors or outdoors, the Exposure Computer Lens electronically adjusts the iris opening instantly and continuously, like the action in the pupil of your eye. All done by energy of light, *without aid of batteries*. You get perfectly exposed pictures every time.

Included also are such outstanding features as: automatically computed lens setting always visible through the viewfinder for special effect references; insufficient light signal; extra-large, tinted, optical glass viewfinder; viewfinder parallax adjustment; extra-long-run governor-controlled spring motor and many more. Compare the Revere Electric Eye-Matic with any other camera and you'll agree there's nothing like it anywhere!


REVERE CAMERA COMPANY • CHICAGO 16, ILLINOIS



Exposure Computer Lens—Rectangular cells measure light only in the actual picture taking area. No over or under exposures due to continuous light... you are always assured of perfectly exposed pictures.



Exposure Control Dial—In addition to completely automatic operation, this Revere "exclusive" permits you to make movies with a variety of special effects, professional fades and unusual dramatic scenes.



"777" 8mm Projector—Fitting companion to your Revere Eye-Matic Camera. Single forward and reverse,  $\frac{3}{8}$ " f/1.8 lens, 750-watts, 8.400 ft. reels, lubricated for life, self-contained case... **\$137.50**

**Revere**  
 ELECTRIC EYE-MATIC

See Your Authorized Revere Dealer For a Demonstration



## Your family discovers old-world charm in Newfoundland

In unspoiled little fishing villages like this one on the blue Atlantic's shore, you'll find the charm and colour so typical of Canada's Atlantic Provinces—Newfoundland, New Brunswick, Prince Edward Island and Nova Scotia.

What a fascinating vacation is in store for you and your family in this friendly land! A world of wonderful things to see and do! Historic spots to visit . . . a countryside unequalled for natural beauty. Great fishing, from trout to giant tuna. You can shop for unique handicrafts. It's a nice place just to relax, too!

So follow the high road to adventure that leads north-east—and expect a really warm welcome when you arrive. Good food, modern accommodation . . . the perfect place to spend the vacation of a lifetime . . . Canada's Atlantic Provinces!



### FREE! Atlantic Provinces Travel Kit

CANADIAN GOVERNMENT  
TRAVEL BUREAU,  
OTTAWA, CANADA



Please send me immediately your free  
ATLANTIC PROVINCES TRAVEL KIT

NAME (please print)

ADDRESS

CITY/TOWN

STATE

*Stick this coupon on any postcard, or mail it in an envelope.*

# Canada's ATLANTIC PROVINCES



*family vacation land*

So inconspicuous...  
so attractive!  
You'll enjoy life and



# HEAR BETTER



## ZENITH QUALITY

### *Eyeglass Hearing Aids*


You'll like the way you look and hear wearing the world's most attractive eyeglass hearing aid! Lightweight, powerful. No dangling cords or trace of "clothing noises." You use the telephone right at the ear. Smoothly-contoured temple bar fits most eyeglass frame styles.\* Buy a unit for each ear for the greater depth and realism of "both-ear" hearing!

#### **Important Zenith Advantages:**



**Ten-Day Money-Back Guarantee**—Zenith Hearing Aids must give complete satisfaction *in your opinion* or your money will be refunded.

- Demonstration and adjustment by thoroughly trained, competent dealers
- Five-year after-purchase protection plan; reconditioning at a guaranteed low cost



**Eight other inconspicuous models**—Zenith gives you a model to meet every electronically correctable hearing loss. Sensibly priced: \$50 to \$175.

*Prove it to yourself!* Visit or call your Zenith Hearing Aid Dealer, today. He's listed in the "Yellow Pages."

**ZENITH**   
Quality  
Hearing Aids

\*Lenses, frame parts, and related professional services in connection with Zenith Eyeglass Hearing Aid are available only through your ophthalmologist, optometrist or optician.

#### CLIP AND SEND TODAY!

**FREE . . .** One year's subscription to *Better Hearing*, the interesting national magazine exclusively for the hard-of-hearing. Also includes descriptive literature and local dealer list.

Zenith Radio Corporation, Hearing Aid Division  
5801 Dickens Ave., Dept. 4R, Chicago 39, Ill.

NAME \_\_\_\_\_

ADDRESS \_\_\_\_\_

CITY \_\_\_\_\_

STATE \_\_\_\_\_

ZIP \_\_\_\_\_

Mention the National Geographic—It identifies you

# Only Automatic Slide Projector that **ALWAYS STAYS IN FOCUS**



LOOK! NO HANDS!

LOOK! NO POP!

SLIDE SHOWING never has to be spoiled again by constant re-focusing due to annoying slide "popping". The new Balomatic 2 x 2 Projector guarantees you 100% automatic control. You never have to touch your projector from start to finish.

- ★ Slides never "pop" out of focus!
- ★ Runs itself...fully automatic!
- ★ Finger-tip automatic or remote control!
- ★ Compact design...every part operates inside projector!
- ★ Bausch & Lomb CinemaScope lens quality!

All-automatic Balomatic 500, \$149.50

Finger-tip automatic Balomatic 300, \$84.50

Low monthly terms at better camera stores everywhere. See it now!

BAUSCH & LOMB OPTICAL CO.,  
ROCHESTER 2, N. Y.



BAUSCH & LOMB

*Balomatic*

AUTOMATIC  
SLIDE PROJECTORS



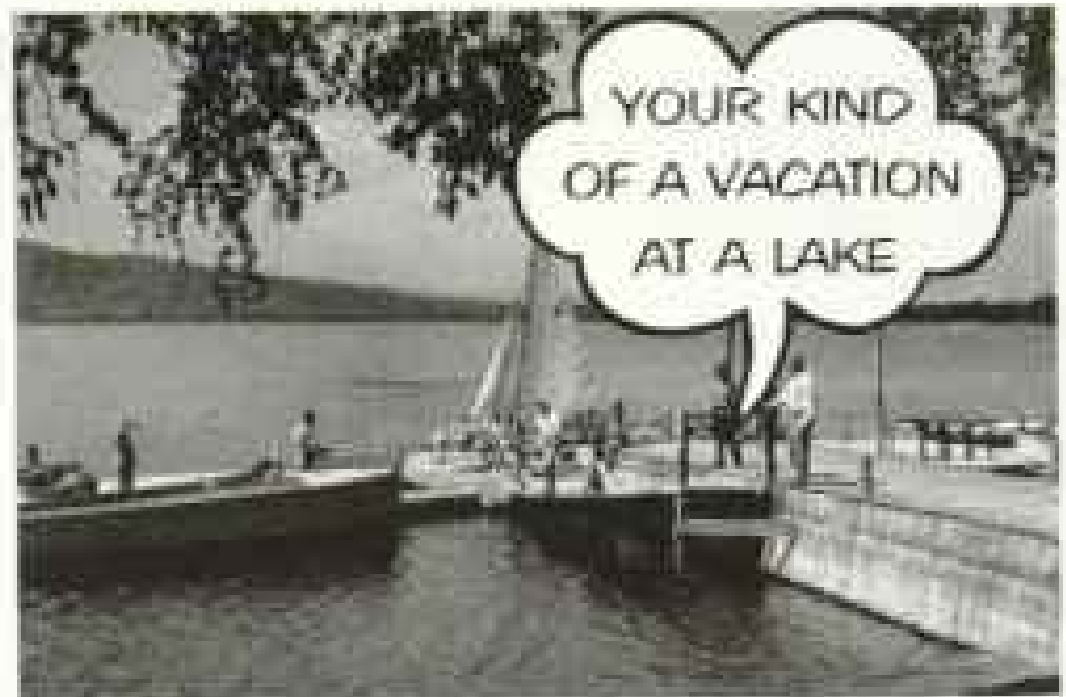
*5 Pesetas. Worth about 13 cents. Buys a round of horchata (soft drink of crushed chufa nuts) in Madrid.*

BOAC's "Four Capitals" tour includes London, the Shakespeare country, Paris, Rome and Madrid. 17 all-expense days only \$805 round trip from New York. For detailed itineraries of many tours, get BOAC's book of 1958 tours—from your travel agent or

World Leader  
in Jet Travel

**B·O·A·C** takes good care of you

BRITISH OVERSEAS AIRWAYS CORPORATION  
Dept. BE-45, 530 Fifth Ave., N. Y. 36, MU 7-8900



## IN MAINE

You may relax on uncrowded beaches surrounded by the majestic Maine pines . . . or have fun swimming, boating, and water skiing. Over 2000 clear, clean lakes provide the perfect setting for your vacation. Our FREE Planning Kit will help you plan every exciting day. Send for it today.

Check here if you would like

**FREE Vacation Planning Kit,  
MAINE VACATION SERVICE**  
1142 Gateway Circle, Portland, Maine

MAINE'S Name \_\_\_\_\_

INDUSTRIAL Address \_\_\_\_\_

KIT City \_\_\_\_\_ State \_\_\_\_\_

Maine Department of Economic Development





Water seeping in through cracks or cuts in fire rubber can rot ordinary tire cord, lead to blowout weeks later. Water can't rot nylon cord!

# BLOWOUT PROTECTION

Nylon cord protects best against weakening by moisture, bumps, flex strain, heat—runs cooler on the road. That's why safety-conscious people everywhere are switching to nylon cord tires.

In just one year, sales of nylon cord tires have increased 65%. You may be surprised how little the extra protection of nylon cord tires will cost you. Nylon is your best protection against the four major causes of unseen tire damage that can lead to blowouts: bumps that occur in everyday driving, flex strain that takes place every time a tire turns, moisture that seeps in through cuts in the rubber. What's more, nylon not only withstands heat best, but actually runs up to 30% cooler.

Nylon's superiority has been proved in billions of miles of use by safety-conscious truckers. Nylon cord tires are in everyday use by highway police, commer-

cial fleet operators and taxis. All major airlines and military aircraft depend on nylon cord tires. For greater safety, insist on nylon when buying new tires or a new car. Look for the identification on the sidewall.

Enjoy the "DU PONT SHOW OF THE MONTH" on CBS-TV



BETTER THINGS FOR BETTER LIVING  
... THROUGH CHEMISTRY

THE SAFEST, STRONGEST TIRES ARE MADE WITH **NYLON**

For everyone!  
**GET THIS NEW  
 BOOK BEFORE  
 YOU PLAN YOUR  
 '58 VACATION...**



with **FREE** giant full-color map of Europe and unique easy-to-use "Personal Vacation Planner".

Take the mystery out of planning a vacation abroad. Find out in advance where to go, what to see and how much it costs.

The variety of tours suggested will amaze you... 15 favorite tours of Europe and Africa, including those endorsed by such traveled celebrities as Ed Sullivan, Tex and Jinx McCrary, Lowell Thomas.

Get the new "HOLIDAY ABROAD—1958", Brussels World's Fair Edition, today before you plan your vacation. See your Travel Agent or mail the coupon below.

**SABENA** BELGIAN *World* AIRLINES

SERVING 101 KEY CITIES IN EUROPE, AFRICA AND THE MIDDLE EAST

SABENA Belgian World Airlines, Dept. H-A  
 SABENA Building  
 720 Fifth Avenue, New York 19, N. Y.

Please send me \_\_\_\_\_ copies of your new, 10x7, 150-page, illustrated book in color—"HOLIDAY ABROAD—1958" at \$1 each, postage prepaid... the most complete tour book of its kind ever published, includes "Personal Vacation Planner" and free giant color map of Europe suitable for framing.

I enclose  check  money order for \$ \_\_\_\_\_

Name \_\_\_\_\_  
(please print)


Address \_\_\_\_\_

City \_\_\_\_\_ Zone \_\_\_\_\_ State \_\_\_\_\_

My Travel Agent is \_\_\_\_\_

Address \_\_\_\_\_

54-2



*Enjoy a*  
**QUÉBEC VACATION**

Just an easy trip by road, rail, air, brings you to French-Canada, a picturesque land of rivers, mountains, lakes, where old world towns and villages are the jewels in the valley of the mighty St. Lawrence, where the Laurentian Mountains, the Gaspé Peninsula, the Eastern Townships, the wild Provincial Parks offer you the finest fishing, touring, camping—where all sports are at their best.

Write now for illustrated booklets and road map to: Provincial Publicity Bureau, Parliament Buildings, Québec City, Canada; or 45 Rockefeller Center, New York 20, N.Y.



*Explore*  
**UTAH**  
*The Mormon Country*

Make Utah your travel destination *this* year, and re-live the romance of the past... enjoy the thrilling adventure of the present in the Mormon country. Rough it... enjoy the cities and towns... explore Utah's primitive wilderness—whatever your choice, there's a rich reward in your Utah vacation.

*Where to go...  
 What to see...  
 How to get there...*

Full vacation packet, highway map, camping and guide information.



Write UTAH TOURIST & PUBLICITY COUNCIL  
 Dept. 13, State Capitol, Salt Lake City  
*Your name and address on a postcard will do*



## BUT OUR BEST SOUVENIRS ARE COLOR SLIDES!

A **CONSTELLATION\* SLIDE PROJECTOR** is the perfect projector for showing your prized 35mm color slides. The Constellation has a 4-inch f/3.3 lens system and a 500 watt lamp for a large, brilliant picture. An unusually efficient fan-flow cooling system protects your transparencies.

When you choose the Constellation you'll also

enjoy the convenience of automatic, electric slide changing. Projector with automatic changer . . . \$89.50; matching carrying case . . . \$9.95; accessory automatic Slide-Timer (for fully automatic operation) . . . \$14.95. Ask your Graflex dealer for a demonstration. He's listed in the "yellow pages."



**CENTURY\* 35 CAMERA**, a camera that makes picture-taking more fun than ever. Single stroke film transport, self-cocking, double exposure prevention, f/3.5 lens, shutter speeds to 1/500 second, precision all-metal construction. A great value at the low low price of only \$49.50!

\*Trade Mark. Prices include federal tax where applicable and are subject to change without notice. Dept. NG-48, Graflex, Inc., Rochester 3, N.Y.

# GRAFLEX

*Price-Winning Cameras*

A SUBSIDIARY OF GENERAL PRECISION EQUIPMENT CORPORATION



**This 196-Page**  
**FREE**  
**VACATION**  
**GUIDE**  
**TO NEW YORK STATE**



... offers a thrilling preview of what your 1958 vacation can be... helps you plan your holiday to make the most of every exciting hour!

Magnificently illustrated with scores of full-color photographs, drawings and maps. Gives complete data on the Empire State's famous Vacation Regions... including 550 different communities and over 1,000 individual attractions. Lists types of accommodations, rates, sports and recreational facilities, sources of additional information.

The most complete state guidebook ever assembled—fully revised for 1958.

**--- MAIL THIS COUPON TODAY! ---**

New York State Department of Commerce  
 Room 1815, 112 State St., Albany 7, N. Y.

Send "New York State Vacationlands." I am interested in:  
 A ( ) resort hotel, B ( ) city hotel, C ( ) budget inns,  
 D ( ) tourist home, E ( ) summer cottage, F ( ) campsite,  
 G ( ) children's camp, H ( ) dude ranch, I ( ) motel.  
 I would like information from areas checked:

- |  |   |   |
|--|---|---|
| 1. <input type="checkbox"/> Adirondacks      | 6. <input type="checkbox"/> Finger Lakes      | 11. <input type="checkbox"/> Hudson-Taconic     |
| 2. <input type="checkbox"/> New York City    | 7. <input type="checkbox"/> Saratoga          | 12. <input type="checkbox"/> Seneca Region      |
| 3. <input type="checkbox"/> Catskills        | 8. <input type="checkbox"/> Lake George       | 13. <input type="checkbox"/> Charlotte-Allegany |
| 4. <input type="checkbox"/> 1000 Islands     | 9. <input type="checkbox"/> Long Island       | 14. <input type="checkbox"/> Capital District   |
| 5. <input type="checkbox"/> St. Lawrence     | 10. <input type="checkbox"/> Mohawk Valley    | 15. <input type="checkbox"/> Southern Tier      |
| 6. <input type="checkbox"/> Niagara Frontier | 11. <input type="checkbox"/> Central New York | 16. <input type="checkbox"/> Sullivan County    |

Name \_\_\_\_\_ (PLEASE PRINT)  
 Address \_\_\_\_\_  
 City \_\_\_\_\_ Zone \_\_\_\_\_ State \_\_\_\_\_

# Switzerland



**Flag Throwing**... In most Swiss villages you will see "Fahnen-schwingen" performed. A thrilling memory to make your trip so much more enjoyable—especially during the Pageant of Switzerland, 1958. Throughout the year exciting events are being held. Among the highlights is the Women's Exposition in Zurich, July 17 to September 15.

See your Travel Agent. Or write to:

**Swiss National Tourist Office**

Dept. 8-10, 10 West 49th St., New York 20, N. Y.  
 661 Market St., San Francisco 5, Cal.




see **TENNESSEE**  
**3 VACATIONS IN ONE**

**MOUNTAINS . . . LAKES . . . HISTORY**—Towering peaks, playful bear cubs, wildflowers, mountain villages, native handicrafts, folk music in the Great Smokies, America's favorite national park. Fishing, swimming, boating, water sports on 22 fabulous Great Lakes. Famous battlefields, homes of three presidents, Old South charm and Oak Ridge. All this awaits you in Tennessee... glorious vacationland for the whole family.

**WRITE for FREE BOOKLET**


Tennessee Division of Information  
 1722 Cordell Hull Bldg., Nashville, Tenn.  
 Please send Free Booklet



NAME \_\_\_\_\_  
 ADDRESS \_\_\_\_\_  
 CITY & STATE \_\_\_\_\_




THIS SUMMER *Burlington* INVITES YOU  
**EVERYWHERE WEST!**



BURLINGTON's Western Travel Headquarters . . . your guide to scenic splendors and recreational variety. The friendly Burlington folks will be glad to help you plan an outstanding vacation . . . and make arrangements to carry out that plan. Visit your Burlington representative (or your travel or ticket agent), or mail coupon for information and free booklet.

**Colorful Colorado**

World-famed resorts . . . authentic dude ranches . . . mountain cabins and camps—surrounded by the snow-capped Rocky Mountains. Hike, ride, fish, golf—or just relax! For the vacation of a lifetime, Go Burlington on the *Vista-Dome Denver Zephyr* to Denver and Colorado Springs.



**Romantic California**

San Francisco . . . Los Angeles . . . Hollywood! For scenic thrills, ride the *Vista-Dome California Zephyr*!



**The Pacific Northwest**

The Evergreen Empire . . . reached by the *North Coast Limited* and the *Empire Builder* (both with domes).



**Magic Yellowstone**

Geysers, boiling pools, waterfalls, mountains and wild-life. Go Burlington . . . via the *Cody Road*!




**Dude Ranches**

Real Western Fun on real Western ranches in Colorado, Wyoming, Montana. You'll have a wonderful time on a Dude Ranch!



**Glorious Glacier Park**

The Land of Shining Mountains . . . in Montana on the Canadian border. Mountain vistas you'll remember forever.



**Fascinating Alaska**

Vacation in a land of adventure—our last frontier. Go to Alaska via the beautiful Pacific Northwest and the famous Inside Passage.

for Carefree Travel . . .  
 Choose a friendly  
 Escorted Tour!

Enjoy the *easiest* of travel . . . with everything planned and all accommodations reserved and paid for in advance. For a real carefree vacation, join one of the many excellent escorted tours via Burlington to Western vacationlands.



**Go One Way . . . Return Another!**

Here's extra travel pleasure when you visit these vacationlands: Go one way, return another—see twice as much, pay no more. Your Burlington representative (or travel or ticket agent) will gladly prepare an itinerary to suit you . . . or arrange for you to join a tour party if you prefer.

Stretch your Vacation with  
**BURLINGTON's Money-Saving  
 FAMILY FARES**

**for Colorful Free Booklet . . . MAIL COUPON TODAY!**

Burlington Travel Bureau  
 Dept. 204 • 547 West Jackson Blvd., Chicago 6, Illinois

Please send free illustrated literature about a vacation in

Print Name \_\_\_\_\_

Address \_\_\_\_\_ Phone \_\_\_\_\_

City \_\_\_\_\_ Zone \_\_\_\_\_ State \_\_\_\_\_

Check here for Escorted Tour Information





at home...



or abroad...

**...there's nothing like a LEICA**

No matter where you go, LEICA M-3 is the symbol of the finest in photography. Compactness, precision design and traditionally superior optics are some of the reasons. But the LEICA M-3 also has automatic controls and other features that combine precision with an unbelievable ease of operation, bringing it a world-wide reputation as the "world's most advanced camera." Whether you're going abroad or just doing things at home, the LEICA M-3 is your choice—if you must have the finest.

*lifetime investment in perfect photography*



**M-3**

E. LEITZ, INC., 408 FOURTH AVENUE, NEW YORK 16, N. Y.  
 DISTRIBUTORS OF THE WORLD-FAMOUS PRODUCTS OF  
 Ernst Leitz S. M. & H. Wetzlar, Germany—Ernst Leitz Canada Ltd.  
 LENSES • CAMERAS • MICROSCOPES • BINOCULARS

22254

WEST VIRGINIA OFFERS YOU

# Mountain Luxury

Luxurious cabin, food and restroom facilities mark West Virginia's conveniently-located state parks as the nation's finest vacation areas. Varied recreation desires are filled in an unforgettable mountain vacation. Nothing is left to desire as you and your family enjoy the most pleasurable times of your lives.

Write for FREE "Travel Pack" for ideas. Address: Industrial & Publicity Comm.; Box 303; State Capitol Bldg.; Charleston, West Virginia.

# FISH

for over 200 species in

## BERMUDA



**FREE** New full-colour Bermuda Brochure and vacation kit. Mail coupon today!

The Bermuda Trade Development Board,  
 Dept. N-84, 620 Fifth Ave., N. Y. 20, N. Y.


Please send Bermuda vacation kit to:

NAME \_\_\_\_\_

STREET \_\_\_\_\_

CITY \_\_\_\_\_ STATE \_\_\_\_\_

# New Sheer Look Frigidaire Dishwasher Sparkle-Cleans More Dishes!



Free-standing, under-counter, portable, and sink combination models in Kitchen-matched colors.

Model DW-102

Easy front-loading Frigidaire Dishwashers hold up to 48% more than other leading 24" models... *every single dish is double-scrubbed and triple-rinsed!*

That's not all. Those big racks glide to you for easiest front-loading. Exclusively designed automatic dispenser releases detergent twice for two full washing cycles. Every inch of every dish is jet-flooded with three rinses, including a special "Spots-Away" rinsing cycle, *then dried and sanitized at pasteurization temperatures.* There's more—but call your Frigidaire dealer or kitchen specialist—or write Frigidaire Division, General Motors Corporation, Dayton 1, Ohio, for illustrated brochure.



#### No wonder Dishes Sparkle, Spots Disappear!

Dishes come cleaner with the Frigidaire Turbo-Spray Tube that spins safely between the loading racks, soaking every surface with thousands of hot wash-and-rinse sprays. Even dried-on egg vanishes. Scientifically designed



racks expose every piece of more than 12" place-settings to full contact with water. A special "Spots-Away" wetting agent is automatically injected into the final rinse to make everything rinse brighter and dry faster.



#### Speed Clean-Up Time!

The perfect team-mate for your new dishwasher—quieter, faster Frigidaire Food Waste Disposer—now safer than ever. Quickly shreds and flushes away leftovers of all kinds. Ends garbage problems.



#### Sheer Look by the Kitchen-Full!

Designed today for better living tomorrow—that's Frigidaire, America's most beautiful family of appliances. Choose from the complete line of built-in and free-standing models in matched colors and finishes to blend with any kitchen decor.



## '58 FRIGIDAIRE DISHWASHERS

®National Electrical Manufacturers' Association Standards

FRIGIDAIRE Division, General Motors Corporation, Dayton 1, Ohio

vacationing in

# colorado's skylands?



Do this: Board the ROCKY MOUNTAIN ROCKET . . . and relax! It's 1958's definition for fine travel. Deep-cushioned coach seats with full-length leg rests . . . luxury Pullmans . . . buffet lounge and club lounge cars . . . a diner featuring meals of delectable goodness. What a delightful prelude to the vacation glories of Colorado!



The ROCKY MOUNTAIN ROCKET offers direct service to both Colorado Springs and Denver.

### Information Coupon

R. E. KING, Gen'l Pass. Traffic Mgr.,  
ROCK ISLAND LINES  
722 La Salle Street Station  
Chicago 5, Illinois



320

Please send me complete information about a Colorado vacation.

Tell me about your low cost, all-expense "Independent" Colorado Tours.  Also send details of your money-saving Family Fare Plan.

Name \_\_\_\_\_

Address \_\_\_\_\_

City \_\_\_\_\_ Zone \_\_\_\_\_ State \_\_\_\_\_

(If for school, state grade \_\_\_\_\_)

THIS SUMMER FLY DC-6B's TO ETHIOPIA,

## "Land of the Queen of Sheba"



Ethiopia, the Land of Sheba, is Adventure Land! You'll thrill to the fascinating relics of 1000 B.C. when Sheba ruled. A garden spot, Ethiopia is cool the year around. Hotels offer every modern comfort. This summer you can fly to East African cities in new DC-6B's. Come for the most exotic holiday of your life!

የኢትዮጵያ ለየር ማንነድ ስ  
**ETHIOPIAN AIRLINES**  
THE WONDERLAND ROUTE

General Agents in United States and Europe **TWA**

## NOW A CAMERA THAT GIVES YOU 5 POPULAR PICTURE SIZES!

# Rolleicord Va

the versatile, quality camera for everyone

Now, take small or large size color transparencies, large black and white or color prints, with this one camera, using one film size, #120. Select the size you want for the occasion . . . 35mm, bantam, super-slide size, 1 1/4" x 2 3/4", or a full 2 1/4" x 3 1/4". Changing sizes is easy . . . and Rollei's ground-glass viewing and finest optical system assure perfect results. At dealers, or write for bulletin NL.



BURLEIGH BROOKS, INC., 10 W. 46th St., New York 36, N. Y.

PUNDER & BEST, INC., 814 W. Cole Ave., Hollywood 38, Calif.





Sea gulls watch the fun at the new Yacht Marina, Long Beach

## Why our birds do so much people-watching

**Our sea gulls** often travel miles inland from the Pacific...always looking down. "Strange sight!" say visitors. We answer: "They're people-watching. Can't get over the fun people have on summer vacations in Southern California!"

Samples of people-fun: Take Wilshire Blvd. west from downtown to see prehistoric animal statues at La Brea Tar Pits, see striking offices set in gardens, spacious homes. On the beach, see ancient sea caves, pelicans scooping-up their fish dinners.

On the non-stop San Bernardino Freeway go east past fragrant orange groves. Skirt 10,000-foot Old Baldy (drive up and ride a ski lift). Then to the vineyard country, high mountain lakes, tall, cool pines.

Find new adventure everywhere: Look for stars at race tracks or ni-

teries. From Hollywood Hills watch the panorama of Los Angeles light up at night. Dinner? Perhaps Japanese sukiyaki, or chicken enchiladas at a colorful Spanish posada.

Plan your Southern California vacation now. Leave "ho hum" scenes and everyday routine behind.

Mail coupon today for free vacation literature. When you arrive, visit

the All-Year Club Tourist Information Center at 828 W. 6th St., Los Angeles, for free trip-planning help.

**ALL-YEAR CLUB OF SOUTHERN CALIFORNIA.** This advertisement sponsored by the Los Angeles County Board of Supervisors for the citizens of Glendale, Hollywood, Long Beach, Los Angeles, Pasadena, Pomona, Santa Monica, Torrance and 152 other communities.

*Nothing like it  
in all the world-*

# SOUTHERN CALIFORNIA VACATION

All-Year Club  
Tourist Information Center  
Div. B-4, 828 W. 6th St.  
Los Angeles 17, Calif.

Please send free vacation literature.

Name \_\_\_\_\_

Street \_\_\_\_\_

City \_\_\_\_\_

Zone \_\_\_\_\_

State \_\_\_\_\_

PLEASE PRINT NAME AND ADDRESS



# Low Cost Travel in Britain

*...with Railway  
Thrift Coupons*

**London to Welshpool (173 mi.) \$3.71**

Travel on speedy, comfortable British Railways trains. Economical too—with Thrift Coupons, 1,000 miles by rail for \$21 (2nd class) . . . \$31.50 (1st class). Additional miles at commensurate savings. Also good for Irish cross-channel and MacBrayne's steamers. Valid for six months.



**Buy Thrift Coupons  
from your travel  
agent before  
you leave. Not  
sold overseas.**

**BRITISH RAILWAYS**

OFFICES IN NEW YORK • CHICAGO • LOS ANGELES • TORONTO



Want "planning" literature? Write British Railways, Dept. DG-3, 9 Rockefeller Plaza, New York 20, N. Y.

WARM  
DRY  
SUNNY

PLUS ENCHANTMENT

This is living in  
**TUCSON**  
ARIZONA

Heart of the Scenic Southwest

free  
colorful  
booklet—  
where to stay  
what to see and do—  
write: Tucson Sunshine Climate Club  
5704-H Pueblo, Tucson, Arizona

western gateway to Mexico



in **KENTUCKY...**  
the Door is Always Open!

For a glorious weekend trip . . . or a lazy, linger-awhile vacation . . . come to Kentucky *this* year. Mail the coupon for free literature that tells where to go and what to see . . . the most economical way!

DEPARTMENT OF PUBLIC RELATIONS  
FRANKFORT, KY. NG28



Albert B. Chandler, Governor

Please send free travel literature about Kentucky

NAME \_\_\_\_\_

ADDRESS \_\_\_\_\_

CITY \_\_\_\_\_ ZONE \_\_\_\_\_ STATE \_\_\_\_\_



## Treasured beyond all other gifts

The time is now. The place—this lovely home you've made together. The gift—a ring of diamonds to grace the gracious lady of your life and say, as nothing else can say, how much she means to you. "A diamond is forever."

*This year, let a diamond make memorable that special anniversary, or important birthday, a debut, the birth of a child, or any significant event.*



1/2 carat, \$220 to \$455



1 carat, \$590 to \$1210



2 carats, \$1380 to \$3410



3 carats, \$2545 to \$6365

Color, cutting and clarity, as well as carat weight, contribute to a diamond's value. A trusted jeweler is your best adviser. Prices shown cover range of operations in January, 1958, by representative jewelers for their top-quality unmounted diamonds (federal tax extra.) Prices vary with top qualities offered. Exceptionally fine stones are higher.

De Beers Consolidated Mines, Ltd.



you'll love  
**Scandinavia!**

Spectacular fjords, colorful folklore,  
fairy-tale towns, friendly hospitality . . .  
May-June is Festival Time. September  
is Design Cavalcade Month. See a  
travel agent or write:

**Scandinavian Travel Commission**  
Dept. 82, Box 260, New York 17, N. Y.



visit

**IDAHO**

meet the Big West face to face!

Big country; land of variety. From  
12,000 foot snow capped peaks, down  
to Hells Canyon, North America's  
deepest gorge, there's a lot to see and  
do in Idaho. Fishing, hunting,  
swimming, boating, matchless scenery  
and real western adventure are all  
yours in Idaho . . . THE place to go!

**SEND FOR FREE COLORFUL FOLDER**

Department of Commerce and Development  
Room 302, Capitol Bldg., Boise, Idaho



Name \_\_\_\_\_  
Address \_\_\_\_\_  
City \_\_\_\_\_ Zone \_\_\_\_\_ State \_\_\_\_\_

Print your own  
FASTER . . . AT LOWER COST

on the **Heyer**

**ELECTRIC  
DUPLICATOR**

Model 76 A

**\$299.50**

plus tax



Print Bulletins, Sales Letters, Forms . . . sharp, clean  
copies of anything typed, written or drawn. Conqueror  
Mark II Automatic Electric Spirit Duplicators deliver  
110 copies per minute, post card to legal size, in 1 to 5  
colors . . . at the touch of a button. There's no effort on the  
operator's part for these Conquerors run without watch-  
ing and even turn off automatically. They conquer every  
duplicating job with speed, ease and neatness . . . and  
they're priced much below comparable machines.

**FREE 16 Page Booklet** gives full  
information. Send for it today!

**THE HEYER CORPORATION**  
1859 S. Kostner Ave., Chicago 23, Ill.



**MANITOBA**  
CANADA'S

**Land of Vacation Contrasts**

Swim, sail, fish, golf . . . shop for bargains in  
woollens, china, silver. Enjoy long, sunny  
days . . . clear, cool nights—in Manitoba.

**Plan your trip** with the  
help of **free 48-page color**  
packed brochure.

Bureau of Travel and Publicity,  
822 Legislative Building,  
Winnipeg, Manitoba, Canada

Name \_\_\_\_\_

Street \_\_\_\_\_


City \_\_\_\_\_ State \_\_\_\_\_

(PLEASE PRINT)

**INSIDE THE RIM OF ADVENTURE!**







# CANCER 1958

## What is the outlook?

While cancer is still one of our nation's greatest health problems, several recent developments are encouraging.

- Mortality from cancer among women has been declining. The total decrease is substantial in degree—no less than 15% in the last ten years alone among several million women ages 25 to 74.
- The proportion of cancer patients surviving 5 years or more after diagnosis has measurably increased. This improvement is recorded for most major sites of cancer, and is especially large for certain cancers among women and for cancers of the digestive system.

Such facts indicate that still greater gains are possible. In this connection, the American Cancer Society states:

"One half of all cases of cancer could be saved with present knowledge if individuals would seek medical attention early enough, and if the latest and best means of diagnosis and treatment can be made more generally available."

So, pending a major break-through against this disease, *you are the first line of defense against cancer.* And here are things you should do:

**1. Know cancer's seven warning signals.** Should one of these signals appear, no time should be lost in seeing your doctor. In the vast majority of cases,

a danger signal turns out, upon examination, to be a symptom of some other condition.

### Cancer's Seven Warning Signals

1. Any sore that does not heal.
2. A lump or thickening in the breast or elsewhere.
3. Unusual bleeding or discharge.
4. Any change in a wart or mole.
5. Persistent indigestion or difficulty in swallowing.
6. Persistent hoarseness or cough.
7. Any change in normal bowel habits.

**2. Have regular health examinations.** Many cancers occur in parts of the body which a general practitioner can readily examine in his office. Should you notice changes in normal body functions between examinations, have another check-up.

**3. Avoid any treatment except your doctor's.** Cancer is cured only by physicians using surgery, X-ray, and other forms of radiation. In many forms of cancer, the majority of cases can be saved when diagnosed early and properly treated.

Current research on the causes of cancer, its prevention and treatment gives even greater hope for the future. But it is still important for you to be alert to cancer's danger signals and get prompt treatment should one of them occur.

EXPOSURE 1958—METROPOLITAN LIFE INSURANCE COMPANY

**Metropolitan Life**  
**Insurance Company**  
 (A MUTUAL COMPANY)



1 MADISON AVENUE, NEW YORK 10, N. Y.



Metropolitan Life Insurance Company  
1 Madison Avenue, New York 10, N. Y.

Please send me the free booklet "What You Should Know About Cancer," 4-58-N.

Name \_\_\_\_\_

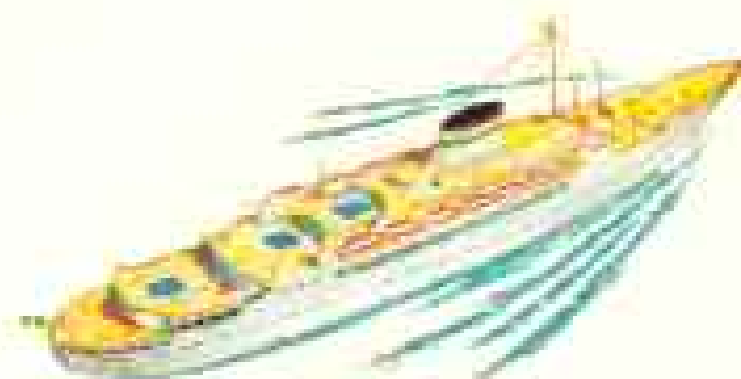
Street \_\_\_\_\_

City \_\_\_\_\_ State \_\_\_\_\_



## *Eleganza . . . the word for Italian Line*

The continental charm of your shipboard companions . . . the gracious manners of your Italian hosts . . . spell the elegance of your Italian Line crossing. You'll delight in luxurious appointments, superb service, gourmet's cuisine, choice vintage wines. You'll play . . . relax . . . outdoors on the balmy Sunny Southern Route. *Ecco*, sail in elegance . . . sail Italian Line to Europe! Choose the gallant *Cristoforo Colombo*, *Augustus* or *Giulio Cesare* for an express voyage. Or enjoy more leisurely Cruise-Like Voyages of the *Vulcania* and *Saturnia* calling at many extra ports.



**Italian Line**

SEE YOUR TRAVEL AGENT OR ITALIAN LINE, BATTERY PARK BLDG., 24 STATE ST., NEW YORK 4, N. Y., TEL.: Digby 4-0800



SIGN OF GOOD TASTE... EVERYWHERE



April 17 to October 19...visit the Brussels World's Fair, where you'll find a ready welcome at the Coca-Cola Pavilion

AT THE BRUSSELS WORLD'S FAIR, TOO... HAVE A COKE!

Why have people in more than 100 countries made Coca-Cola the best-loved sparkling drink on earth? ● Why do people all over the world enjoy Coke over 58 million times each day? ● The answer's just that people like the special goodness of Coke... its unique taste, its good-natured lift, its rightness on any occasion. ● *Have a Coke...* so good in taste, in such good taste.





An outstanding 35mm camera from the complete new Kodak selection

## Kodak Retina IIIc — the camera with an eye to your future

The Kodak Retina IIIc Camera not only gives you brilliant color slides today. It also can grow as your picture-taking interests grow later on.

This superb camera is the heart of one of the world's great photographic *systems*, ranging from wide-angle and telephoto lenses . . . to equipment for ultra-closeups, including microphotographs.

The Retina IIIc has a fine, fast  $f/2$  lens, built-in exposure meter, rangefinder, synchronized  $1/500$  shutter, single-stroke lever film advance.

Ask your Kodak dealer to demonstrate the Retina IIIc—with Retina Xenon C 50mm  $f/2$  Lens, \$175, or \$17.50 down. (Prices are list, include Federal Tax and are subject to change without notice.)



New Kodak Pony II Camera \$26.75—Easy way to advance to Kodak 35mm color slides. Two simple settings. \$3 down.



New Kodak Signet 50 Camera . . . \$82.50—Built-in exposure meter,  $f/2.8$  lens. With flash-older, 2 reflectors. \$8.25 down.



New Kodak 300 Projector . . . \$64.50—Shows color slides big and bright; has new Ready-matic Changer. \$6.50 down.

See Kodak's TV shows: "The Ed Sullivan Show" and "The Adventures of Ozzie and Harriet."

**EASTMAN KODAK COMPANY, Rochester 4, N. Y.**

**Kodak**  
TRADE-MARK



# Great Versatility Camera

Ask yourself "how many photographic jobs can my camera do?" then compare...



## CONTAFLEX



Contaflex, eye-level, 35mm reflex camera, sights and focuses with unrivalled brilliance, seeing through the great 1/2.8 Zeiss Tessar lens with wide open diaphragm. Operates at pre-set opening and speed at a touch of the finger. Now various models make possible, with accessories and supplementary lenses, these functions: regular photography (split second, time, and deferred exposure), closeups to 6", magnification to 1.7 diameters, stereos, copying, telephoto, and wide angle shots. At leading dealers. Send for free Contaflex booklet CN26.

**CARL ZEISS INC.**, 485 FIFTH AVE., N.Y., N.Y.  
 WORLD FAMOUS ZEISS IKON CAMERAS  
 ARE PRECISION-MADE IN WEST GERMANY

Your choice of 3 delightful routes to **EUROPE**  
 For extra travel pleasure:  
 go and return by different routes!



### 1. S.S. QUEEN FREDERICA

NATIONAL HELLENIC AMERICAN LINE'S  
 popular 21,000-ton liner  
 Thrilling new vacation idea!  
 "ROUND VOYAGES" from New York  
 to the MEDITERRANEAN  
 23 to 26 DAYS combining fun and relaxation  
 with opportunity to spend  
 9 to 11 DAYS IN SPAIN!  
 or shorter stay in ITALY or GREECE!

### 2. M.S. ITALIA

Home Lines' well known 21,000-ton  
 vessel—New York to  
 ENGLAND • FRANCE • GERMANY

### 3. S.S. HOMERIC

Home Lines' magnificent 26,000-ton flagship—  
 Montreal or Quebec to  
 ENGLAND & FRANCE



Only at sea you can relax... rest...  
 and enjoy life at its best!

SEE YOUR TRAVEL AGENT!

General Agents: 42 Broadway  
 New York 4, N. Y. • Phone: Digby 4-6363

# above all... Colorado



## for fun-filled vacation adventures

Fun begins the moment you arrive in this big scenic wonderland high atop the nation.

Here is a world of thrilling sights to see . . . great mountain ranges and snow-capped peaks . . . ghost towns and cliff dwellings—and Western rodeos.

Here is the excitement of dog and horse racing—and professional baseball. Here, too, is the fun of fishing . . . of golfing or swimming—or just relaxing—in the fresh, clean air.

Here, for surprisingly few dollars, is everything to make it Colorado, above all—for you!

.....

• **COLORADO HOSPITALITY CENTER** •

• 225 W. Colfax, Denver 2, Colorado Dept. 588 •

• Please send free Colorado Vacation package to: •

• Name \_\_\_\_\_ •

• Address \_\_\_\_\_ •

• City \_\_\_\_\_ State \_\_\_\_\_ •

• ..... •

**send for FREE Colorado Vacation package**

Mention the National Geographic—It identifies you

*Here's a wonderful way  
to travel through*  
**WESTERN AMERICA**



*Delightful Redwood Lounge on "City of Los Angeles" and "City of Portland" Domeliners.*

*D*ining in an Astra Dome with the picture-book West spread out before you . . . relaxing completely in a cheerful lounge; that's the way to really enjoy travel.

On a Union Pacific smart Domeliner or Streamliner you can go in take-it-easy comfort to the vacation lands shown on the map.

We can reserve a car for you at destination through Hertz Rent-A-Car service.

*Whenever you ship or travel,  
you can depend on Union Pacific.*



**UNION PACIFIC RAILROAD**  
Room 705, Omaha 2, Neb.

I am interested in a train trip to \_\_\_\_\_

Please send free literature.

Name \_\_\_\_\_

Address \_\_\_\_\_


City \_\_\_\_\_ Zone \_\_\_\_\_ State \_\_\_\_\_

Phone \_\_\_\_\_

Also send information on all-expense tours

**UNION PACIFIC RAILROAD**

# Great scenery...great vacation fun in GLACIER NATIONAL PARK



Vacation this year amid ancient glaciers, sparkling lakes, towering mountains in Glacier Park's wonderful wilderness. Fine hotels, superb meals. Go on Great Northern's streamlined Western Star.

Write P. G. HOLMES, Passenger Traffic Mgr., Dept. N-48; Great Northern Ry., St. Paul 1, Minn., or see your ticket or travel agent.

*'Way out West in the Montana Rockies!*

**FREE!**

**100  
WORLD-WIDE  
STAMPS...**  
just  
released!

Hurry reply for 100 scarce, beautiful stamps — FREE! Asia, Africa, Europe — everywhere! Newest stamps issued in a year — some not even cataloged. All postage, all different, mint and used, pictorials, bi-colors from Antarctica, Spain, Israel. Offer is unique, may not be offered again. Due to scarcity, only one packet to each collector. So get this rare offer today, plus helpful FREE "Stamp Collector's Guide" and other offers for your free inspection. RUSH name to GARCELON STAMP CO., Dept. 4NGW, Calais, Maine.



**DON'T CLIMB STAIRS  
RELAX...RIDE A  
SEDGWICK "STAIR-CHAIR"**


Put an end to climbing stairs. Ride safely, effortlessly from floor to floor on a Sedgwick Stair-Chair®. Quickly, easily installed; electrically operated. Costs \$1400 or less (installed N.Y.C.) Nationwide service

**Sedgwick**  
MACHINE WORKS

259 West 14th Street, New York 11  
Other Sedgwick Products  
Residence Elevators • Dumb Waiters  
Sidewalk Elevators • Freight Waiters  
Established 1893

## Why Toots Shor and Eddie Arcaro Vacation in Arkansas

*"You can fish, hunt, play golf—everything! And you've got this tremendous health resort, too—the finest in the world..."*  
That's why Toots Shor, the famous New York restaurateur, spends his vacations in Arkansas—every year. He likes Hot Springs so much that he always brings other celebrities with him. This year it was Eddie Arcaro, one of the racing world's greatest jockeys. Why not find out for yourself just what Arkansas has to offer?



.....  
 • Please Send Free Vacation Literature •  
 • ARKANSAS PUBLICITY AND PARKS COMMISSION •  
 • DEPT. 248 STATE CAPITOL LITTLE ROCK •  
 • Name \_\_\_\_\_ •  
 • Address \_\_\_\_\_ •  
 • City \_\_\_\_\_ State \_\_\_\_\_ •  
 • ..... •

# SAN FRANCISCO



**VIA BANK OF AMERICA  
TRAVELERS CHEQUES**

...money only you can spend





## All-the-West Vacations ON THE **GREATEST WESTERN FLEET**



Such fine trains as the CITY OF SAN FRANCISCO, CITY OF LOS ANGELES and the Super Dome Olympian HIAWATHA. Surprisingly low round trip fares. Fine food, friendly service. Go one way, return another.

### Free Planning Help

- ① **COLORADO ROCKIES**—Denver—Rocky Mt. Nat. Park—Estes Park—Colorado Springs—Pikes Peak—Garden of the Gods.
- ② **SALT LAKE CITY**—Mormon Capital. Arizona-Utah Parks: Zion—Bryce Canyon—Cedar Breaks—Grand Canyon north rim.
- ③ **CALIFORNIA-NEVADA**—Los Angeles—San Diego—Hollywood—Santa Barbara. San Francisco—Carmel—Old Monterey—Yosemite—Reno—Lake Tahoe. Las Vegas' famous "strip"—Hoover Dam.
- ④ **YELLOWSTONE PARK**—geysars—great waterfalls, colorful canyon—wild life—Grand Teton Park.
- ⑤ **PACIFIC NORTHWEST**—Seattle-Tacoma—Puget Sound—San Juan Islands—Olympic National Park—Mt. Rainier in Washington. Portland—Columbia River—Mt. Hood—Crater Lake in Oregon.
- ⑥ **SUN VALLEY**—all-year resort.
- ⑦ **DUDE RANCHES**—Rockies or High Sierra.
- ⑧ **ESCORTED TOURS**—anywhere West.

H. Sengstacken, The Milwaukee Road  
705 Union Station, Chicago 6, Ill.

I am interested in vacations 1 2 3 4 5 6 7 8 (circle choices). Please send free vacation planning literature.

Name \_\_\_\_\_

Address \_\_\_\_\_

City \_\_\_\_\_ Zone \_\_\_\_\_ State \_\_\_\_\_

**THE MILWAUKEE ROAD**

**CARTER CarPac** . . . a distinctive car-top carrier you'll be proud to own



Designed not only for carrying capacity but also to enhance the looks of your automobile, CarPac's beautifully varnished wood and sparkling hardware add "Town & Country" look. Patented self-adjusting supports distribute load evenly. Models from \$32.50 (Small Foreign Car) to \$125 (Full Length Station Wagon). Photographer's Models \$225.



Short Station Wagon CarPac and luggage cover shown. Write for folder.

**CARTER MFG. CO.**, 1243 S. E. DIVISION, PORTLAND, ORE.

**THE BEST 1300  
travel agents  
COAST TO COAST  
recommend  
CARTAN TOURS**

59th YEAR



WORLD WIDE

How to Change  
Your Life in  
8½ Seconds . . .



. . . that's all the time required to fill out this coupon. It will bring you—free of charge—a beautifully illustrated booklet which will show you 1001 ways in which Miami—the Magic City of the Sun—avails a bright new world of happiness and diversion for you and for your entire family.

The City of **MIAMI**

Young or old . . . wage earner or executive—Miami spells vacation magic to millions. And Miami can spell VACATION magic for you!

"Miami Invitation," Dept. 4  
320 N. E. 5th St., Miami, Florida

Name \_\_\_\_\_

Address \_\_\_\_\_


City \_\_\_\_\_ State \_\_\_\_\_



ITALY




ENGLAND



SWITZERLAND




AUSTRIA



FRANCE




NORWAY



SPAIN

**ALL EUROPE...  
OVERNIGHT,  
EVERY NIGHT!**


To the capitals of Europe overnight. To the world centers of Africa, the Middle East and Asia in scarcely more than a day. Yes, in one giant stride you fly across the Atlantic in new Air France Lockheed Super Starliners—world's longest-range, most luxurious airliners. And in one swift trip you'll enjoy the service, cuisine and dependability that make Air France one of the world's most respected airlines.



GERMANY



SEE YOUR TRAVEL AGENT, CALL YOUR NEAREST AIR FRANCE TICKET OFFICE, OR WRITE TO 682 5TH AVE., NEW YORK 22, N. Y.

**AIR  FRANCE**

**WORLD'S LARGEST AIRLINE!** ... every 3 minutes an Air France airliner departs or arrives!

Mention the National Geographic—It identifies you.

# ENJOY YOUR VACATION IN **Ontario**

Canada's Variety Vacationland



- ★ Just across the Great Lakes
- ★ Lakes and Rivers everywhere—over 250,000
- ★ Fine beaches for the kiddies
- ★ Good highways—accommodation—food

**SEND FOR  
FREE  
ILLUSTRATED BROCHURE NOW!**



Denise McDonald, Ontario Travel Hostess,  
Room 281, Parliament Buildings, Toronto 2, Ontario.

NAME.....

STREET.....

CITY..... STATE.....

## *Cruise to Capetown*



Less cost per day than  
most U. S. resort vacations

62 leisurely days, including 34 days  
of fun, sun and sea aboard a yachtlike  
Farrell Liner. Round trip from \$885.

... then 28 memorable  
days in Africa

Smart shops, beaches,  
color and contrast  
—skiing, safaris,  
primitive villages,  
cities. No other  
trip offers so  
much for so  
little.

## **FARRELL LINES**

26 Beaver Street, New York 4 • Tel: WH 4-7460  
Ask your travel agent for our folder on this cruise

## **BIGGEST FAMILY WEEKEND BARGAIN IN THE U. S.**



There's a thrilling world of satisfaction waiting for you when you enjoy a Pennsylvania weekend with the family! You'll find more scenic splendor, more family fun, more living history . . . in this state of 1001 vacation pleasures. It's America's greatest travel bargain . . . so much to see and do in Pennsylvania's matchless combination of glorious past and fun-filled present. Mail coupon for your free guide to the recreation and inspiration you and your family will find in friendly Pennsylvania.

**FREE!**



Pennsylvania Department of Commerce  
891 State Capitol Bldg., Harrisburg, Pennsylvania

Send me a free copy of your 28-page full-color brochure  
"More Vacation Fun for Everyone in Pennsylvania."

Name.....

Address.....

City.....

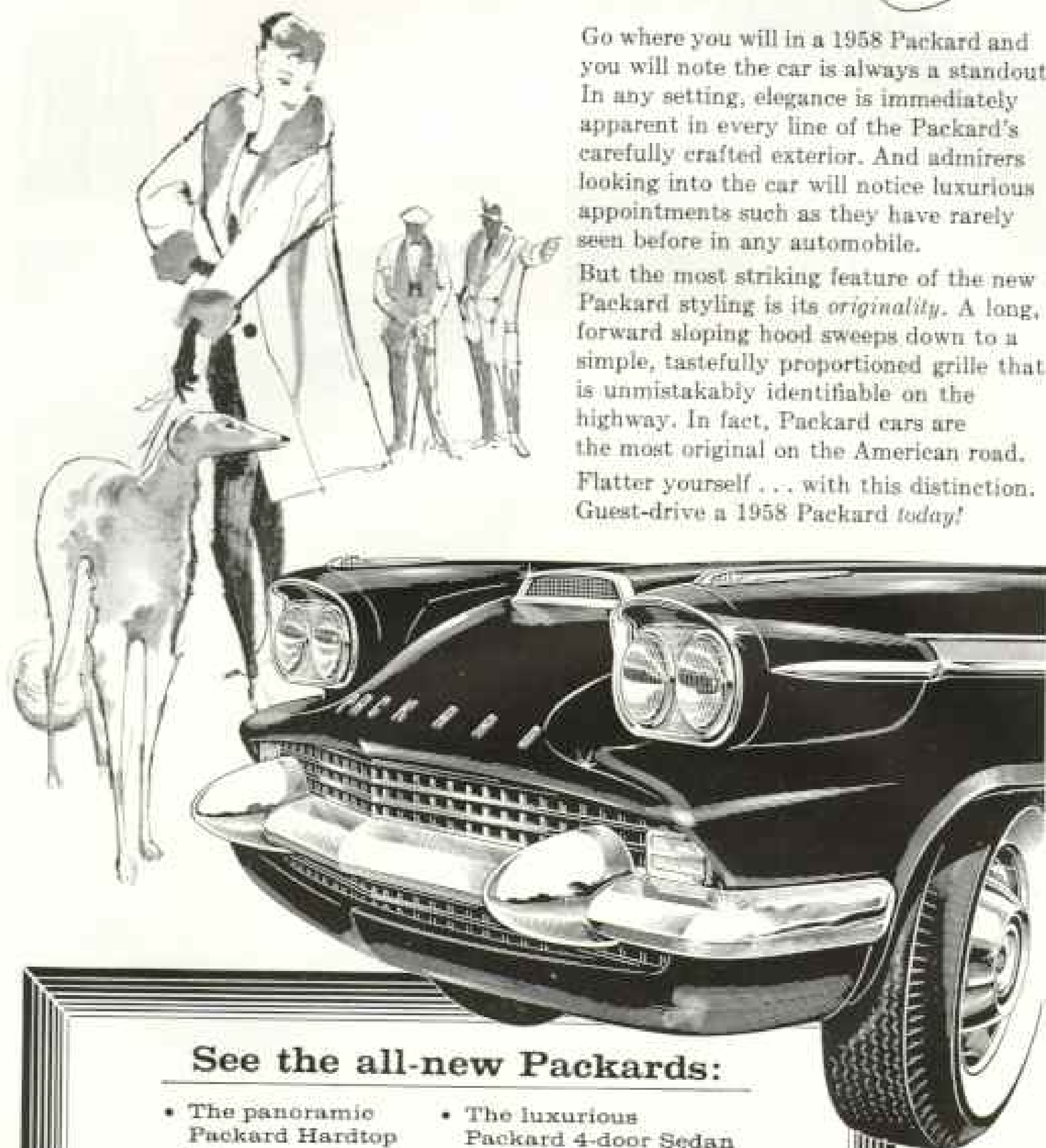
Zone..... State.....

Wherever You Go,  
People Know...

# Packard

Go where you will in a 1958 Packard and you will note the car is always a standout. In any setting, elegance is immediately apparent in every line of the Packard's carefully crafted exterior. And admirers looking into the car will notice luxurious appointments such as they have rarely seen before in any automobile.

But the most striking feature of the new Packard styling is its *originality*. A long, forward sloping hood sweeps down to a simple, tastefully proportioned grille that is unmistakably identifiable on the highway. In fact, Packard cars are the most original on the American road. Flatter yourself... with this distinction. Guest-drive a 1958 Packard *today!*



## See the all-new Packards:

- The panoramic Packard Hardtop
- The supercharged Packard Hawk
- The luxurious Packard 4-door Sedan
- The versatile Packard Station Wagon



**Studebaker-Packard**  
CORPORATION

*Where pride of Workmanship comes first!*



*Enjoy*  
**SO MUCH MORE  
 WITH SWISSAIR  
 TOURS TO  
 Europe  
 AND BEYOND**



1. Thrift Tours
2. City-by-City Tours
3. World's Fair Tours
4. Pilgrimage Tours to Lourdes
5. Europe in the Sun Tours
6. U.S.S.R. Tours
7. Israel Tours
8. Blue Ribbon Motor Coach  
Tours of Europe
9. Festival of Two Worlds (Spoleto, Italy)



Write now for  
 FREE folders.

Swissair, Dept. G, 10 West 49th St., New York

Please send FREE tour folders on numbers checked:

1  2  3  4  5  6  7  8  9

Name \_\_\_\_\_

Address \_\_\_\_\_

City \_\_\_\_\_

State \_\_\_\_\_

CONSULT YOUR TRAVEL AGENT OR



RCA RADAR EQUIPPED DC-70'S  
 10 WEST 49TH STREET, NEW YORK

OFFICES IN PRINCIPAL CITIES THROUGHOUT THE WORLD

This year plan your trip to include  
**HEAVENLY HUMBOLDT**

*"In the heart of California's Redwoods"*

The Sightseer's and Sportsmen's Paradise

attach name and address for:

- Points of Interest Folder     Fishing Map and Guide  
 Resources of Humboldt County

**HUMBOLDT COUNTY BOARD OF TRADE**  
 EUREKA, CALIFORNIA 97

**life begins with Airstream**


A whole world of new interests, relaxed easy living is yours in an Airstream. This is travel!... care-free, exciting, economical. Enjoy the sea, the woods, the mountains with all the comforts of home. Write for interesting free booklet "World At Your Doorstep."



**AIRSTREAM TRAILERS** Dept. AG  
 11 CHURCH ST. JACKSON CENTER, OHIO • 43084 • FIRESTONE, NORWALK, CALIF.

**Glacier National Park**  
*A Wonderful*  
**MONTANA  
 VACATION**

Everything to Do  
 and Beauty, too  
 in  
**Montana**



In Glacier you'll enjoy breath-taking mountains, valleys, lakes and rivers, plus golf, swimming, boating and fine accommodations.

**Just up the road from Yellowstone  
 . . . all Montana awaits you!**

Highlights of your visit will be Makochukla Badlands, National Bison Range, Giant Springs and restored Virginia City of the old west.


Advertising Director, Dept. 583  
 Montana Highway Commission, Helena, Montana  
 Please send the free, beautifully illustrated booklet,  
 "Your Montana Vacation."

Name \_\_\_\_\_


Address \_\_\_\_\_

**Between Glacier and Yellowstone Parks**

# See Canada



# the Canadian



# way...



# DRIVE!



## Canada's Finest Gasolines

Send this handy coupon  
for your **FREE Travel Pack**

B-A Travel Service Bureau, G3154  
British American Oil Building,  
Bay and College Streets, Toronto, Ontario.

Please send me a personalized B-A Travel Pack con-  
taining individual routing maps, Hotel & Motel,  
Road, and Sightseeing information.

From .....  
To .....  
Starting Date .....  
Name .....  
Address .....  
City ..... State .....

# WESTWARD GO!



## ON THE Colorado Eagle

From wagon trail to modern rail...  
the lure of the Rockies has been  
irresistible! Today, Colorado means  
vacation variety for the *entire* family.

Board MO-PAC's streamlined, air-  
conditioned COLORADO EAGLE in  
St. Louis and wake up next morning  
in the mountains. Trains leave daily.



*Family Fare Plan!*  
LEAVE ANY MONDAY, TUESDAY,  
WEDNESDAY OR THURSDAY  
... and save  
up to 1/3 the cost!

E-4-4  
MR. R. J. McDERMOTT  
General Passenger Traffic Manager  
1601 Missouri Pacific Building, St. Louis 3, Missouri  
Please send folder that will help plan a low-cost trip  
to Colorado via MISSOURI PACIFIC.

(If student, please show grade.....) Also  
send folders checked below:

MEXICO       HOT SPRINGS

Name .....  
Address .....  
City ..... Zone ..... State .....

# "Welcome to Yellowstone!"

Your friendly NP Stewardess-Nurse invites you on a wonderful western holiday. Ride Northern Pacific's luxurious Vista-Dome North Coast Limited to Yellowstone and Dude Ranch country and the North Pacific Coast. On the way relax, enjoy NP's many extras—Traveller's Rest buffet-lounge . . . superb food . . . low Family Fares . . . even children's souvenirs. For free "Northwest Adventure" booklet, write G. W. Rodine, 405 Northern Pacific Railway, St. Paul 1, Minnesota.



## VISTA-DOME NORTH COAST LIMITED



CHICAGO • TWIN CITIES • NORTH PACIFIC COAST • convenient California connections

### UNUSUAL TELESCOPE BUYS. *N.G.*


See the Stars, Moon, Planets Close Up!  
**3" ASTRONOMICAL REFLECTING TELESCOPE**  
60 and 120 Power—Famous Mt. Palomar Type 1. An Unusual Buy!



Associated—Ready to use! You'll see the Rings of Saturn, the fascinating planet Mars, huge craters on the Moon, Star Clusters, Moons of Jupiter in detail. Galaxies! Equatorial mount with lock on both axes. Aluminized and overcoated 3" diameter high-speed F. 10 mirror. Telescope comes equipped with a 60X eyepiece and a mounted Barlow Lens, giving you 60 and 120 power. An Ortolan Finder Telescope, always so essential, is also included, sturdy, hand-held, portable tripod. Valuable STAR CHART and 272-page "Handbook of Heavens"

Stock No. 85,000-D. \$79.50 f.a.b. (including wt. 10 lbs.)

#### 4 1/2" REFLECTING ASTRONOMICAL TELESCOPE!



With this scope you can see everything as above but with greater power plus will split fine stars. Mirror has extra light collecting power. Mirror guaranteed to give theoretical limit of resolution. Rack and pinion focusing, hardened tripod, real equatorial mounting—only one adjustment follows stars! Aluminum tube. 4-power finder telescope. 2 standard eye-pieces and mounted Barlow lens give you powers of 40X, 80X, 120X, and 240X. Free Handbook and Chart. Shipping weight 20 lbs.

Stock No. 85,000-D

\$74.50 f.a.b.

Order by Stock No.—Send Check or M.O.  
—Satisfaction Guaranteed!

#### WRITE FOR FREE CATALOG—D

We are Astronomical Telescope headquarters! Have an inventory of Telescopes, Mirrors, etc., Binoculars, Satellite scopes, Lenses, Prisms, etc., optical pertinent accessories.

EDMUND SCIENTIFIC CO., Barrington, New Jersey



Learn ALL about Mobile Living  
Subscribe to  
**TRAILER TOPICS MAGAZINE**



6-month  
trial  
subscription  
**\$7.00**

Find the answers to all your questions before you buy a mobile-home. Get complete descriptions and photos of all the latest models.  
**Only \$3.00 for two full years!**

**TRAILER TOPICS MAGAZINE**

Suite 1577, 28 East Jackson Blvd., Chicago 4, Illinois



## WHY CLIMB STAIRS WHEN YOU CAN RIDE

... with the finest in home elevators



**SHEPARD WARNER ELEVATOR CO.**  
5804 Brotherton Rd., Cincinnati 9, Ohio



# DOUBLE BONUS

with New *SAS* Economy Fares  
to all *EUROPE!*



1

**\$113<sup>40</sup> LESS\***  
PER PERSON

Less than any tourist class, round trip. With DC-7C speed, new *SAS* comforts, tasty smørrebrød (sandwiches).



2

**EXTRA CITIES**  
AT NO EXTRA FARE

Bonus includes London, Paris, Rome, Copenhagen, Brussels, up to 17 extra cities throughout Europe.

**SAS PLAN-A-TRIP KIT** gives you automatic calculator, route map, *SAS* fares to 32 top cities, cost of hotels and sightseeing. FREE with coupon.

**PREVIEW YOUR TRIP** with gay "European Holiday" Mitch Miller LP hi-fi record, plus complete Plan-A-Trip Kit. Yours for only \$1 with coupon.

Go now, pay later • See your travel agent



G 4-58

Scandinavian Airlines System  
638 Fifth Avenue, New York 20, N. Y.

## DOUBLE OFFER...YOUR CHOICE!

**FREE** Automatic PLAN-A-TRIP KIT with colorful travel folders.

**For \$1 Enclosed**, send me Mitch Miller record, plus material on left.

Name \_\_\_\_\_

Address \_\_\_\_\_

City \_\_\_\_\_ State \_\_\_\_\_

\*Subject to Govt. approval.



# MISSOURI



## For a Low-Cost Family Vacation

*Missouri is ready* with fish and fun-filled waters—with the lure of leisurely Ozarks living—with easy-gaited saddle horses and colorful bridle trails. Scenic highways lead to famous pioneer outposts—Civil War battlefields—old stamping grounds of Daniel Boone, Kit Carson, Mark Twain—to the Shepherd of the Hills country—the beginning of the Santa Fe Trail and the Pony Express. And when you're ready for night life, there's big-league baseball and outdoor opera in St. Louis and Kansas City. Famous art galleries, museums, and colorful night life, too.

Mail

Coupon

Missouri Division of Resources and Development, Dept. D842, Jefferson City, Mo.

Please send free literature as checked below:

"FUN IN MISSOURI" full-color folder of points of interest and famous historic sites.

"FLOATING AND FISHING"—Missouri's famous float trips and operators.

Name \_\_\_\_\_

Address \_\_\_\_\_

City \_\_\_\_\_

State \_\_\_\_\_

Mention the National Geographic—It identifies you



## Camps



### 8 HAPPY WEEKS OF CULVER TRAINING

**SUMMER SCHOOLS**  
ON 1941 RECREATION

In NAVAL and HORSEMANSHIP SCHOOLS (boys 14-18) and WOODCRAFT CAMP (boys 11-14). Regular Academy personnel. Exceptional housing, dining and health facilities. 1000-acre wooded campus. Emphasis on correct posture, initiative, courtesy, self-reliance. Optional tutoring. All land and water sports. Moderate cost. Catalog for each camp. 49 Lake Shore Terrace, Culver, Indiana

### FARRAGUT NAVAL CAMPS

Flavor of adventure on Toms River for boys 8-18. Trips on 66-foot flagship. All land and water activities. Modern buildings. Sports. 2 athletic fields. Approved summer school programs available. Catalog. Farragut Naval Camps, Box LC, Toms River, N. J.

**GAY VALLEY** Boys, girls 8-12, 4-7 weeks, June 18-Aug. 1. Also two weeks, Aug. 6-26 for boys, girls 12-18. Program of creative expression; art, crafts, nature lore, woodcraft, dramatics, music. Mountain trips. Hiking. Private lake. Mature leadership. Catalog. Miss Mary W. Gwynn, Dir., Box N, Brainerd, N. C.

**CAMP LUPTON** On the Shuman Peak. A carefully supervised camp for desirable boys ages 9 to 14. Excellent equipment & location on Shuman Peak in Northville of Blue Ridge Mts. All appropriate sports, shore & crafts. Own stable, riding master & instruction. Catalog. The Director, Box 45, Woodstock, Va.

**OGONTZ** Write Mountain Camp. For girls. On Ogontz Lake, near Sugar Hill, N. H. Aquatics, swimming, sailing, golf, riding. Crafts, nature, dancing, music. Out-door cooking. Mt. trips. Tutoring. 25 acres. 20th yr. Double. Abby A. Sutherland, Box G, Ogontz Center, Pennsylvania.

**CAMP RED CLOUD** Ages 7-17. On Lake Champlain, Putnam, N. Y. Hiking, swimming, canoeing, riflery, campcraft, 30-ft. cabin cruiser. Trips. Mature instruction. Refreshing meals. Inclusive fee. Also sister camp, Red Wing. Catalog. Mrs. Martin N. Merryman, Jr., Dir., McDonough, Maryland.

**VERDE VALLEY SCHOOL SUMMER CAMP** Camp & travel in stunning Arizona. Boys & girls, ages 10-18. 100 acres, modern facilities of Verde Valley School. Camping to Grand Canyon, Indian villages, etc. Hiking, swimming, sports. Tutoring. 4 weeks. Write Box 117, Sedona, Arizona.

## Coed Schools

**ELGIN ACADEMY** College preparatory. Coed, grades 7-12. Small classes. Individual PAR plans through personalized guidance. Balanced activities. Sports, gym, pool, music, drama. Art gallery. Modern dorms. Endowed. Est. 1891. Write for catalog. M. L. Brett, 117 Academy Pl., Elgin, Illinois

**JUDSON SCHOOL** Coed Ranch School. Grades 1 to 12. College preparatory. Beautiful, warm climate. Small classes. Accredited. Riding and polo included in tuition. Tennis, swimming, week trips, fishing, riflery, music. 20th yr. Catalog. H. N. Wick and D. M. Ashley, Dirs., Scottsdale, Arizona

**ORME SCHOOL ON QUARTER CIRCLE V BAR RANCH** Coed, ages 10-18. Fully accredited college preparation. High scholastic standards. Students help with chores on 10,000-acre working cattle ranch. Hiking, team sports, trips, 20th year. Also summer camp. Charles N. Orme, Jr., Director, Mayer, Arizona

**WAYLAND ACADEMY** N. W. S. Milwaukee. Chicago. Coed. College prep., grades 8-12. Accred. Small classes. Christian environment. Drama, music, sports. Athletics. 2 gyms, pool. Winter sports. Lucia, Est. 1886. Catalog. R. A. Patterson, Headmaster, Box 73, Beaver Dam, Wisconsin

## Girls' Schools

**KINGSWOOD-CRANBROOK** Thorough college preparation, general courses. Tutoring, grades 7-12; day, grades 7-12. 30 acres on lake near Detroit. Unusual opp. in arts, handicrafts, sciences. Music, drama, sports, typing. Catalog. 100 Cranbrook Rd., Bloomfield Hills, Mich.

**LINDEN HALL** Trustee College and School for Girls. Cultural and Vocational. Music. Home Economics. Secretarial Studies. Fine and Commercial Art. Denman Art. Preparatory and General Courses. Beautiful Campus. All Sports. Hiking. Swimming Pool. Moderate Tuition. B. K. Horn, D.D., Box 64, Lititz, Pa.

## MARYWOOD COLLEGE

ACCREDITED Catholic college for women. Liberal arts, literature, vocational home ec., teaching (elementary), music, art, drama, etc., mod. teaching, psych., soci., Special Education. U.S., P.S., B.M., M.B. Catalog: Box E, Scranton, Pa.

**SULLINS COLLEGE** For young women. Accredited Jr. Coll. Liberal Arts & Career Courses. Music, Speech, Art, Soc'y., Mod. Soc'y., Mod. Home Ec., Phys. Ed., Ballet, Equitation. Outstanding special programs. All sports. Lake, Pool, Golf, Riding, Est. 1828. Catalog. William T. Martin, Pres., Box N-4, Bristol, Va.

## Home Study

### YOU CAN EDUCATE YOUR CHILD AT HOME

Kindergarten through 9th grade

You can give your child an accredited education with famous Calvert SCHOOL-AT-HOME Courses. Easy-to-follow teaching manuals, books, supplies. Guidance by Calvert teachers. Often used in enrich learning programs of superior pupils. Start any time. Send year Catalog. Give school grade, age.

CALVERT SCHOOL  
34 E. Tuscany Road, Baltimore 10, Md.

**SPEEDWRITING** SHORTHAND in 6 weeks. 120 wpm. No symbols (no machines); uses ABC's. Easiest to learn and use. Speedily prepares you for a better job. Lowest cost. Used in business and Civil Service. Booklet free. 20th year. School of Speedwriting, Dept. 8004-B, 55 W. 42 St., New York 36, N. Y.

## Languages

### SEND FOR Free Record

START SPEAKING FRENCH OR SPANISH ALMOST OVERNIGHT!

HERE'S the easiest way to learn FRENCH, SPANISH, Russian, German, Italian, Japanese or Brazilian. Listen to FREE 2-sided unbreakable record. Let your ears follow words in FREE sample lesson. Almost at once you'll be chatting in a new language with a perfect accent! That's all you hear! No dull, tedious work. Just listen—imitate! It's that easy! Offer free and save. Rush 25¢ to help cover cost of special packaging, shipping of two sample lessons. Still language you want. We'll also send free information on full course, course. No obligation. CORTINA ACADEMY, Dept. 224, 136 West 52nd Street, New York 19.

## Vocational

**BRYANT COLLEGE** B.S. DEGREE IN 2 or 3 YEARS. Business Administration majors in Accounting, Management, Marketing. Executive Development. Legal, Administrative, Health, Business Transfer (Education) 4 years. Also 1-yr. Post-Diploma. Good. Campus life. 20th yr. Degree. Veterans approved. 5th year. Register early. 50th. Full entrance. Vocational training for business leadership. For catalog write ENROLLMENT DIRECTOR, BRYANT COLLEGE, Providence 8, Rhode Island.

**INDIANA TECHNICAL COLLEGE** B.S. Engineering degree in 2 1/2 yrs. Aero., Chem., Civil, Elec., Mech., Electronics (incl. Radio & TV), H.S., 16-18 hrs. in Math., Chem., Phys. Prep. courses. 20 beds; dorms. Care board. G.I. app. Enter June/Sept. Dec. March. Catalog. 148 E. Washington Blvd., Ft. Wayne 2, Indiana

**KATHARINE GIBBS** Dependable secretarial training for high school, private school graduates. Special course for college women. Resident facilities. Catalog. Asst. Dean, 21 Marlborough St., Boston 10, Mass.; 230 Park Avenue, New York 17; Montclair, N. J.; 155 Angel St., Providence 6.

**TRI-STATE COLLEGE** B.S. Degree in 2 1/2 months in Mech., Civil, Elec., Chem., Arts, Radio (TV) Eng. 16-20 months in Bus. Adm. Gen. Bus., Acctg., Mat. Tr. Mgt. Fine campus. Prep courses. Approved for Vets. Grade courses. Enter June/Sept./Jan./Mar. Catalog. 1448 College Ave., Angola, Indiana

## Boys' Schools

### AUGUSTA MILITARY ACAD.


"The Friendly School." Distinguished ROTC school in Richmond Valley, Jr. & Sr. Divisions. Boys 8-18. Accredited. Graduates to leading colleges. All sports; pool, gym. Department 1742, Hata 11290, Columbia. Col. C. S. Keller, Box N, Ft. Defiance, Va.

### BAYLOR SCHOOL FOR BOYS

6th-12th. College prep. Accredited scholarship. Boys 12-18. Semi-military. Endowed awards. Ideal location. New gym. Championship athletics. Non-sectarian religious guidance. Summer camp, boys 9-15. Catalog. 103 Cherokee, Chattanooga, Tenn.

### BOLLES OF FLORIDA

Fully accredited. Distinguished academic record. Grades 7-12. Conference-type classrooms. Varsity and intramural sports for all. Year-round golf, tennis, sailing. Outdoor swimming pool. Military or naval training. Write for illus. catalog. Registrar, Box 5037-N, Jacksonville, Florida.



### BORDENTOWN MILITARY

ACCREDITED. College preparatory. General courses. Aviation. Outstanding record of college entrance. ROTC. Boys taught how to study. Small classes. All sports. Jr. School. 11th yr. Summer session. Catalog. Registrar, Box 654, Bordentown, N. J.

### THE BULLIS SCHOOL

4 miles from the White House. Wm. F. Bullis, U.S.N.A. 24, Pres. Address: Registrar.



ANNAPOLIS WEST POINT

COLLEGE PREPARATORY Accredited. Write for catalog. Modern brick buildings. Rates moderate. Summer term—June 16.

### CARSON LONG

MILITARY School. Educates the whole boy—physically, mentally, spiritually. How to learn, how to labor, how to live. Prepared for college and life. Grades 9-12. 12th year of character building. Overall charges \$100.00. Box 31, New Bloomfield, Pa.

### CARTERET SCHOOL

Preparation. Accredited. 1st Grade to College entrance. Small classes. Reading Techniques. Shops. Dramatic literature. Large gym. 40 acres also Orange Mt. Moderate rate. N. Y. 1500-20 miles. Request Booklet D.C. Carteret School, West Orange, N. J.

### CASTLE HEIGHTS MILITARY Highest Standards

Accredited. Preparation for College and Government Academics. Junior School to advance grade. Specialized in study and character training. Graduate program. ROTC. 11 buildings. Every boy in athletics. Outdoor sports year-round. 200-400 ft. Swimming pool, golf, tennis. Summer school and dining. Post-12th grade and military. Col. H. N. Armstrong, Pres., Lebanon, Tenn. (Near Nashville)

### COLUMBIA MILITARY ACADEMY

FULLY ACCREDITED. Prepares for College and Gov't Academics. 11 buildings. School by U.S. Gov't. 2 gyms, pool, ROTC. Weekly reports. Jr. School. All sports. Band, Orchestra. Summer School. Write for catalog and "47 Features". Dept. N, Columbia, Tenn.

### COLUMBIAN "THE SERVICE ACADEMY PREP"

Intensive, individualized preparation for West Point, Annapolis, Air Force Academy, etc., and all civilian colleges. How-to-study training. Est. 1899. Summer school. Columbian Preparatory School, 1854 Baltimore St., N. W., Washington 9, D. C.




Grades 9-12. Thorough college preparation. Accredited. Problem initiative, self-reliance, initiative, character, leadership. All sports. Exceptional academic. Bring facilities. ROTC. Artillery, Cavalry, Infantry, Band. 1000-acre campus on Lake Michigan. Culver, Ind. 49 Pershing Terrace, Culver, Ind.



**FARRAGUT** Fully accredited college preparatory. Tom's River, N. J. 192. Petersburg, Fla. Naval training. Separate Junior schools. Guidance for college and career. Sports, books, bonds. Approved summer school and camp. Specify catalog desired. **Admiral Farragut Academy, Box L, Tom's River, New Jersey**

**FISHBURNE MILITARY** A distinguished military school for the young man—classically concerned with adequate preparation for college. Accredited since 1871. Grades 7-12. Highest ROTC rating. Summer school. Catalog. **Col. E. P. Childs, Jr., Supt., Box N, Waynesboro, Virginia.**

**FORK UNION MILITARY ACADEMY**



Our ONE SUBJECT PLAN of study in Upper School (grades 9-12) has increased junior roll 10%. Develops concentration. Fully accredited. ROTC highest rating. 17 modern buildings. 2 completely equipped gyms. 2 indoor pools. Excellent environment, excellent health record. Junior School (grades 4-8) has separate buildings, gym, pool, Homecomings. 8th yr. For ONE SUBJECT PLAN booklet and catalog write:

**Dr. J. C. Wicker, Box 304, Fork Union, Va.**

**GEORGIA MILITARY ACADEMY**  
 6 miles from Atlanta. Winter and Summer school. U. S. C. highest government rating. Accredited. Prepares for all colleges and the national academies. Separate Junior School. Best high seventh grades. Limited to 100 boarding cadets. Post-graduate courses. All major sports. Exact courses develop team. Required afternoon at gym, classes, indoor pool. Cadets live in small groups with teachers. Moderate rates.  
 Write **Col. W. N. Brewster, College Park, Georgia**

**GREENBRIER MILITARY SCHOOL**  
 10th yr. The School of Achievement. 7th & 8th grades and H. S. and P. G. Dept. ROTC. White Sulphur Springs golf and swim pool. Athletics for all. New 18th range & gym. Catalog write **D. T. Moore, Box M 304, Lewisburg 3, W. Va.**

**HARGRAVE MILITARY ACADEMY**  
 Fully accredited. College preparatory, general courses. Grades 7-12. New-to-study training; remedial reading; individual guidance. Separate Jr. School. All sports. Summer School. Box 199. Catalog. **Col. Jos. H. Cooley, Box N, Chatham, Va.**

**HOWE MILITARY SCHOOL**  
 Academic training in spiritual environment. Accredited prep. business. Parental Achievement Rating gives each boy a goal. Jr. School. Sr. ROTC. New dorms and pool. Episcopal. Summer Camp. Catalog. **B. B. Bouten, 948 Academy Pl., Howe, Ind.**

**KEMPER**  
 Leading Military School for 114 years. Accredited highest academic standing. Individual attention to each student. Grades 7-12. Junior College. Modern buildings. 10 sports. Write to Director of Admissions, **Kemper Military School, 1048 Third St., Brownsville, Missouri.** Our representative will call with complete details. No obligation.

**KENTUCKY MILITARY INSTITUTE** A School with 4 winter terms in Florida  
 Preparation for college under ideal climate conditions all year. Oldest private Military School in America. ROTC. For illustrated catalog and "Why Florida" folder, address:  
**Col. C. B. Richmond, Pres., Box N, Lyndon, Ky.**

**MANLIUS** Founded 1888. For boys. Accredited. Grades 7-12. Complete college preparation. ROTC. Highest U. S. Army rating for over 30 years. 125-acre campus. Remedial reading. Sports. Band. Summer session. Tutorial assistance. Catalog **Robert N. Weekes, The Manlius School, Manlius, N. Y.**

**MARION INSTITUTE** 17th year. Fully accredited Junior College. 4-year College Preparatory in heart of Deep South. Special preparation for Army, Navy, Air Force Academies. Senior R-O-T-C. Sports. Mild climate. Small classes. Catalog: **The Registrar, Marion Institute, Box N, Marion, Alabama**

**MASSANUTTEN MILITARY ACADEMY**  
 30th year  
 Accommodates New Dormitory and classrooms. Thorough College Preparation. In beautiful Shenandoah Valley. Small classes. R.O.T.C. All sports. Gym. Pool. Band. Rifle Team. Riding. Grades 7-12. For catalog, address **Col. R. J. Benchoff, Woodstock 1, Virginia.**

**McDONOUGH** A LEADING preparatory school. Grades 7-12. Accredited. Prepares for all colleges, service academies. Small classes, guidance. Music. Dairy and animal husbandry. Semi-military. Sports. 10 tennis & 2 gym. indoor pool. 25-acre campus. Est. 1871. Catalog. **R. L. Lambert, Ed. D., Box 106, McDonough, Md.**

**MIAMI MILITARY ACADEMY**  
 Develops leadership, character. Fully accredited. College prep. H. S., Junior School. Small classes. NCO Honor School. Sports; pool. 50 acres. Moderate fee. Catalog. **Col. F. H. Williams, 10607 Biscayne Boulevard, Miami 38, Florida**

**MISSOURI MILITARY ACADEMY AND** Separate Junior School. 10th yr. Grades 7-12. Fully accredited. Sr. ROTC. Friendly inspiring teachers. Eventually college prep. Small classes. Strong guidance program. All sports. 25-acre lake. Athletic fields. 25-acre campus. Catalog. **Col. C. R. Strubling, 948 Main St., Mexico, Mo.**

**MORGAN PARK MILITARY**  
 Superior academic program, inspiring faculty. College preparatory, fully accredited. Small classes, grades 7-12. ROTC; flying, swimming, band, arch, fidd. Sports; teams for all. 10th yr. Catalog. **Sept., Box 748, Morgan Pk., Chicago 43, Ill.**

**NORTHWESTERN MILITARY AND NAVAL ACADEMY**  
 Catalog prep. Est. 1869. Accredited. 75 mi. to Chicago. 20 to Milwaukee. Avg. class 30. Fireproof buildings. Modern facilities. 45 acres on lake. Sr. ROTC Base. All sports; sailing. Summer Camp. Catalog. **54 So. Lake Shore Road, Lake Geneva, Wis.**

**OAK RIDGE MILITARY INSTITUTE**  
 10th year. Grades 7-12. Jr. College. Limited enrollment. Small classes, supervised study, ROTC, highest rating, band, all sports, indoor pool, golf. Catalog. **Col. T. D. Wright, Supt., Box 2, Oak Ridge, North Carolina.**

**EDUCATIONAL TROUBLE SHOOTERS**  
 Individualized Plan—Each Student a Case  
 For those with educational problems—successful college preparation and general education. Our tests discover causes of difficulties and we (1) devise individualized program to overcome difficulties; (2) make up lost time; (3) instill confidence; (4) teach the art of concentration, and science of study.  
 Faculty 15; Enrollment 20; 10 years' experience. Write **Edward K. Knight, Ph.D., Headmaster, OXFORD ACADEMY, Box G-95, Pleasantville, New Jersey**

**OXFORD ACADEMY**  
 Box G-95, Pleasantville, New Jersey

**RIVERSIDE**  
 Health and interest created by Spring and Fall in Georgia Mts., Winter at Hollywood, Florida—two complete school plants, each with all facilities. Outdoor sports year round. Accredited college preparation. Also Post Graduate Dept. Constant association with selected teachers who live and eat with cadets. Weekly reports. ROTC. Progress GUARANTEED. Reasonable all-inclusive fee. Athletics for all. Boys from 25 states. Separate Junior High, grades 7-8. For illustrated catalog, address **GENERAL SANDY BEAVER, President, WINTER IN FLORIDA, Box 304-N, Calverville 3, Ga. FALL & SPRING IN BLUE RIDGE MOUNTAINS**

**PEDDIE** COLLEGE preparatory. Grades 7-12. Eastwood. Fully accredited. Individual guidance; developmental reading; public speaking required. All sports, golf, swimming. Separate Junior School. 20 acres. Summer session. 2nd year. Catalog on request. **Dr. C. O. Morong, Headmaster, Box 4-N, Hightstown, N. J.**

**PENNINGTON** COLLEGE preparatory. Fully accredited; graduates in 80 colleges. Grades 7-12. All sports; gym, pool, golf; developmental reading. Crafts, music, chess. New dormitory. Moderate rate. Endowed. Established in 1878. Catalog. **Ira S. Pimm, D.D., Box 20, Pennington, N. J.**

**RANDOLPH-MACON MILITARY ACADEMY** 10th Year. At northern entrance to Skyline Drive. Prepares for college by intensive study methods. Fireproof buildings. Superior equipment. For catalog and "Your Day". **Col. John C. Bigger, Pres., Box E, Front Royal, Va.**

**ST. JOHN'S MILITARY ACADEMY**  
 Where boys become self-confident men. Accredited college preparatory under Superior St. John's System. Grades 7-12. Inspired teaching, small classes. Building Ultra. ROTC. Fireproof home. Sports. Summer camp. 10th year. Catalog. **Dir. of Admissions, Box 1348, Delaer, Wisconsin**

**SAINT THOMAS MIL. ACAD.**  
 Preparatory training in Catholic environment. Accredited. Attention to each boy. ROTC. All sports; golf, pool, gym. Band, choir. Chapel, library. 45-acre campus. 7th year. Catalog. **Box 2, Rev. Leo White, St. Thomas M.A., St. Paul, Minn.**

**SEWANEE MILITARY ACAD.**  
 Division Univ. of the South. Fully accredited. Grades 7-12. Boys Taught to Study. ROTC. Highest Rating. Sports, pool. 10,000-acre mountain domain. Episcopal. 10th year. Catalog. **Col. Craig Alderman, Supt., Box N, Sewanee, Tenn.**

**SHATTUCK SCHOOL** Boys. Grades 7-12. Balanced educational, religious, military. Accredited college prep. General courses. Small classes. Sr. Honor ROTC. Sports. Gym, pool, golf. Episcopal. Est. 1854. Summer School. Catalog. **Dir. of Admissions, 525 Shumway Hall, Faribault, Minn.**

**STAUNTON MILITARY ACADEMY**  
 In Beautiful Shenandoah Valley. Thorough college preparation; fully accredited. Individual guidance. Band. All sports. 7 gyms. Pool. Fine health record. Fireproof buildings. Separate Junior School. 10th year. Catalog write **Supt. R. M. A., Box 115, Staunton, Va. BASIC COURSE R.O.T.C. BY U. S. ARMY INSTRUCTORS. Founded 1880**

**SULLIVAN SCHOOL** EFFECTIVE and thorough preparation for Annapolis, West Point, Coast Guard and Air Force Academies, and all colleges. Catalog. **Wendell E. Bailey, U.S.N.A. 1934, Principal, Box D, 2107 Wyoming Avenue, N.W., Washington 8, D. C.**

**TENNESSEE MILITARY INSTITUTE** Boys planning to attend engineering schools and leading colleges need thorough preparation. Over 90% of graduates enter colleges. Grades 7-12. Summer School. 8th yr. Catalog. **Col. C. H. Endley, Jr., Box 147, Sweetwater, Tenn.**

**VALLEY FORGE MILITARY ACADEMY**  
 "At the Nation's Shrine"  
 Prepare your boy for leading colleges while he trains for a commission in the Armed Services. Small classes, highest academic standards. Prep. School and Jr. College, fully accredited. Arty., Cav., Inf., Senior Div. ROTC. All sports. Band. Apts 12-30. Catalog. **Box M, Wayne, Pa.**

**WENTWORTH MILITARY ACADEMY**  
 THOUSANDS of business, professional leaders instructed here. 4-yr. High School; separate 2-yr. College. Accredited. Sr. ROTC. C.A.A. flying. Modern buildings, country club. All sports; pool. Summer School. 9th year. Catalog. **Col. Sellers, 848 Wash. Place, Lexington, Mo.**

**WESTERN MILITARY ACADEMY**  
 EMPHASIS on self-confidence, self-direction, how-to-study. Small classes, guidance. Grades 7-12. Career analysis. Jr.-Sr. R.O.T.C. Athletics; riding, tennis. 10th year. Near St. Louis. Catalog. **Col. Ralph B. Jackson, Supt., Box N-4, Alton, Ill.**



**KITCHEN CONVENIENCE.** Choice of the regular instrument or the special wall type shown above. Both types are available in a choice of attractive colors. You'll love the way they brighten up the kitchen.

## **"I couldn't get along without my kitchen telephone"**

You'll say so, too, once you know the convenience of a telephone right beside you in the kitchen. Saves steps and time. Saves you!

No need to leave the baby or the kids or the roast or whatever you're doing to make a call. No need to rush to another room to answer the telephone. You just reach out your hand and there it is!


A kitchen telephone is so convenient when you need that "telephone break" from your household chores. Other favorite locations are the bedroom, den, recreation room and workshop.

Easy to get. Wonderful to have. Just call the Business Office of your local Bell Telephone Company.



*It's fun to phone . . .* **Bell Telephone System**





*Vacationers net lots of big ones at Superior National Forest, Minn.*

## Yours—the natural beauties that didn't get away

The fishing's great in the lakes and streams of your National Forests, *and there's a reason*. The forests themselves might have been abandoned. But wise men loved them, and *conserved* them for you and your children—and there they stand in all their wild and wonderful greatness.

Superior National Forest, in Minnesota's Arrowhead country, is one of the most beautiful. Here is a pristine wilderness. On thousands of lakes and streams, canoe trips take you where your heart leaps with the leaping trout as he walks on his tail shaking the lure.

You can follow pioneer fur-traders' paths through the Gunflint wilderness . . . along rushing streams *unchanged* since Hiawatha came this way to ask the Arrowmaker for the hand of Minnehaha.

Thanks to the U.S. Forest Service and the Forest Rangers, vast areas in your National Forests remain as the Great Spirit Manitou made them—green-arched temples that offer you and every American the *magic medicine* of Nature's unspoiled beauty.

★ ★ ★

**FREE TOUR INFORMATION** If you would like to visit Superior National Forest, or drive anywhere in the U.S.A., let us help plan your trip. Write: Tour Bureau, Sinclair Oil Corp., 600 Fifth Ave., New York 20, N. Y. — Also ask for our colorful National Forest Vacation booklet.

ANOTHER IN SINCLAIR'S AMERICAN CONSERVATION SERIES

### SINCLAIR SALUTES THE SPORT FISHING INSTITUTE . . .

for "shortening the time between bites" for America's 25 million anglers. As a national guiding force for conservation, the Institute has stimulated *much-needed* research and education to develop marine and fresh-water fishing, and has *succeeded in doubling* sport fishing opportunities by promoting progressive methods of fish conservation.

**SINCLAIR**

*A Great Name in Oil*