

VOLUME LII

NUMBER TWO

# THE NATIONAL GEOGRAPHIC MAGAZINE

AUGUST, 1927



## CONTENTS

### ELEVEN ILLUSTRATIONS IN FULL COLOR

#### Across the Midi in a Canoe

With 50 Illustrations

MELVILLE CHATER

#### In Smiling Alsace, Where France Has Resumed Sway

11 Autochromes

GERVAIS COURTELLEMONT

#### Navigating the "Norge" from Rome to the North Pole and Beyond

With 37 Illustrations

GENERAL UMBERTO NOBILE

#### Stalking the Dragon Lizard on the Island of Komodo

With 21 Illustrations

W. DOUGLAS BURDEN

#### Air Conquest

With 13 Illustrations

PUBLISHED BY THE  
NATIONAL GEOGRAPHIC SOCIETY  
HUBBARD MEMORIAL HALL  
WASHINGTON, D.C.

\$3.50 A YEAR

50¢ THE COPY



## ACROSS THE MIDI IN A CANOE

Two Americans Paddle Along the Canals of Southern France from the Atlantic to the Mediterranean

BY MELVILLE CHATER

AUTHOR OF "THROUGH THE BACK DOORS OF FRANCE," "REDISCOVERING THE RHINE," "HISTORY'S GREATEST TREE," "THROUGH THE BACK DOORS OF BELGIUM," "THE SHORES OF SWITZERLAND," ETC., ETC., IN THE NATIONAL GEOGRAPHIC MAGAZINE.

*With Illustrations from Photographs by the Author*

**B**ORDEAUX'S bureaucratic humdrum was suddenly disrupted when, one hot August day, a strange pleasure craft was unloaded on the quay. Although messieurs the customs officials knew the proper duty ratings on boats propelled by steam, or sails, or petrol, they were quite at a loss as to how to rate ours.

In search of a precedent, the scurrying office staff produced weighty tomes from the archives and even forgot to keep alight its cigarettes. Finally the formula for calculating ships' cubic contents was applied to our case and our clearance papers were prepared. They ran:

"The proprietor makes entry of one Canadian canoe, of tonnage 0.03, with two fantastic oars (*avirons de fantaisie*), subject to customs charges following. . . ."

We paid the charges, then a porter carried off our 0.03 ton of canoe on his back, and Bordeaux's bureaucratic calm was resumed.

"Will we have time for a glimpse of Bordeaux before the canoe arrives at its destination?" we asked the railway official who presided over the *petite vitesse*, or slow-freight service.

"But certainly, monsieur," he replied. Now, we were shipping the canoe to a point on the Garonne Latéral Canal, at no great distance from Bordeaux.


"It will take a day, perhaps?" we hazarded. "Eight days, monsieur," he replied stately.

PLEASURE CRAFT ARE UNKNOWN ON THE GIRONDE

That was our introduction to a phrase which we were to encounter many times. For, whether we wanted films developed, or a suitcase repaired, or boots soled, the native response—implying perhaps that Sundays, holidays, and church festivals were included in the estimate—was a cheerily smiling, "Eight days, monsieur!"

The customs snag over our canoe became comprehensible when we discovered that pleasure craft are unknown on the Gironde. Its 62-mile stretch from the Atlantic to Bordeaux and its radiating rivers and canals, the whole totaling 1,300 navigable miles, are employed almost exclusively for commerce.

You sense the traditional aspect of importing when you learn that Bordeaux's tall-masted sailing ships still cross to



BORDEAUX'S SIX MILES OF WHARFAGE CURVE ALONG THE BANKS OF THE GIRONDE

This Midi port is one of the few of large size which have troubled to beautify their water fronts. Its broad, quay-parallel thoroughfare, with tree-shaded promenades and public parks here and there, proves that stummy elements can be reduced to a minimum (see, also, text, page 130). Many of its seascels are engaged in the wine trade, the most important of the port's enterprises, but some of its tall-masted sailing ships still cross to Nova Scotia, as they did in the sixteenth century, to obtain a Lenten supply of codfish.



WHERE HUNDREDS OF THOUSANDS OF AMERICAN SOLDIERS LANDED IN FRANCE

The shipping lines of Bordeaux, 62 miles from the mouth of the Gironde River, diverge to four continents, and the channel is being deepened to accommodate vessels of 23-foot draft. During the World War Bordeaux was one of the eight United States base ports in France, from which thousands of doughboys went forth to write a new chapter in the history of American achievement (see text, page 130).



Photograph Courtesy U. S. Signal Corps

#### "WHEN OLD GLORY WAVED IN VIEUX BORDEAUX"

The docks at Bassens, near Bordeaux, where Lafayette embarked for America in 1777, were constructed by United States Army engineers, among the first American units to land in France in 1917. Not far from a mile in length and built on 12,000 piles, the docks coordinated with a series of vast warehouses, the largest of which had an area of 135,800 square feet—about one and a half times the size of the former Madison Square Garden in New York City. Note the Stars and Stripes between the cranes at the left.

Nova Scotia for codfish, just as French vessels did in the sixteenth century, to victual the home Lenten season. And you sense its tradition-smashing aspect when you inquire into the imports of American motor cars. For if Rosa Bonheur, herself a Bordeaux woman, were alive to-day, she would probably be painting, instead of her "Horse Fair," an automobile show, and naming it "The Horsepower Fair."

#### "OLD GLORY WAVED IN VIEUX BORDEAUX"

Bordeaux, with its almost six miles of wharfage, is among the few big ports which have troubled to beautify their water fronts. Its broad, quay-parallel thoroughfare, with here a tree-shaded promenade, there a public park, and yonder a towering pair of columns dedicated to Commerce and Navigation (see page 131), illustrates for the benefit of many another slummy water front how sea-freighting may bring beauty out of business (see page 128).

Bordeaux! The name will always evoke associations for those hundreds of thousands of Americans who there disembarked on military or auxiliary service. The Stars and Stripes had been a stranger to its quays for 21 years when, in 1915, a vessel arrived with our first war-time cargo for Bordeaux. In July, 1917, its citizens first beheld the disembarking of an American Army unit, a hospital unit, which was followed some weeks later by the 18th U. S. Engineers.

We spent one of our "eight days" visiting the American docks at Bassens, the work of those same engineers. Not far from a mile in length, with 15 parallel tracks in the great receiving yard, these docks coordinated with a series of vast warehouses, one of which, subsequently used for troop embarkations, could shelter 23,000 men (see illustration above).

At the World War's close Bordeaux, of the eight American base ports in France, was handling more than a fourth



BORDEAUX'S ROSTRAL COLUMNS ARE BOTH USEFUL AND BEAUTIFUL

These 65-foot structures, crowned with statues of Commerce and Navigation, overlook the water front and also serve as lighthouses. Bordeaux emerged from the World War with greatly increased equipment for industrial and commercial expansion, for the American Army, practically overnight, completed port facilities which engineers had predicted would take two years to build (see, also, text, page 130).

of the shipments from the United States. Unloading ran as high as 14,000 tons daily. And if you would know what a tidy task Christmas greetings created for A. P. O. 705, the local Army post office, it may be mentioned that in December, 1918, first-class, home-bound mail totaling 44,534,560 pieces passed through its sorters' hands.

To-day, at neighboring Lormont, where once *les dobois Américains* thrashed out

jazz on the café piano, the little *place*, with its war memorial of a helmeted swordswoman and the attendant Gallic cock, has relapsed, like Bassens's streets, into humdrum tranquillity. Only the American docks remain like some torn-out page from the great, closed book of American achievement in the days when, as one chronicler has written, "Old Glory waved in vieux Bordeaux."

In somewhat under the Midi's favorite



THE CAILHAU GATE COMMEMORATES A ROYAL VICTORY

This machicolated Gothic gateway of 1495 was built as a triumphal arch in honor of Charles VIII's victory at Fornovo. It is also known as the Palace Gate, an earlier one on this site having been the entrance to the palace of the Dukes of Aquitaine, which was later the seat of the governors of Bordeaux.

eight days the *Nageoma*\* turned up in a receiving warehouse on the banks of the Garonne Latéral Canal. A glance at her dried-out seams revealed that only a thorough soaking would render her watertight. We instructed monsieur the warehouse boss to launch her immediately; then we went off for our baggage.

\*This is the same craft, which derives its name from that of the NATIONAL GEOGRAPHIC MAGAZINE, used by this author in his voyages "Through the Back Doors of France" and "Through the Back Doors of Belgium," described in the THE GEOGRAPHIC for July, 1923, and May, 1925, respectively.

Twenty minutes later, when we regained the canal side, no canoe was in sight. We charged monsieur the boss with dilatoriness. He stared up and down the canal, then exclaimed:

"Extraordinary! I launch that little pickle of a craft, I cross the street for a beer—and now! What devil!"

Apprehensions of canal pirates seized us. We combed the banks, we hailed passing bargees, we enlisted the bicycling canal patrol—all without result. Just as we had given up hope, a scream made us aware that the boss's small son, who was fishing from the quay, had hooked some rod-snapping monster.

"Papa!" he shrieked in the portentously worded French style. "A fish enormous! A fish truly prodigious!"

It took two strong men, armed with boat hooks, to lift out of the water the sunken *Nageoma*. She had gotten her much-needed soaking with a vengeance. But I don't

suppose that juvenile fisherman will ever get over his disappointment.

#### UPHILL AND DOWN DALE VIA CANAL

Next morning we put the canoe in camping condition. We stretched manifold blankets over its 16-foot length of inner space; we laid its rod-supported canvas shelter in shipshape order for setting up at night or during rain. Meanwhile the immediate countryside became denuded of its field hands, who squatted in tiers along the canal bank and took in the show.

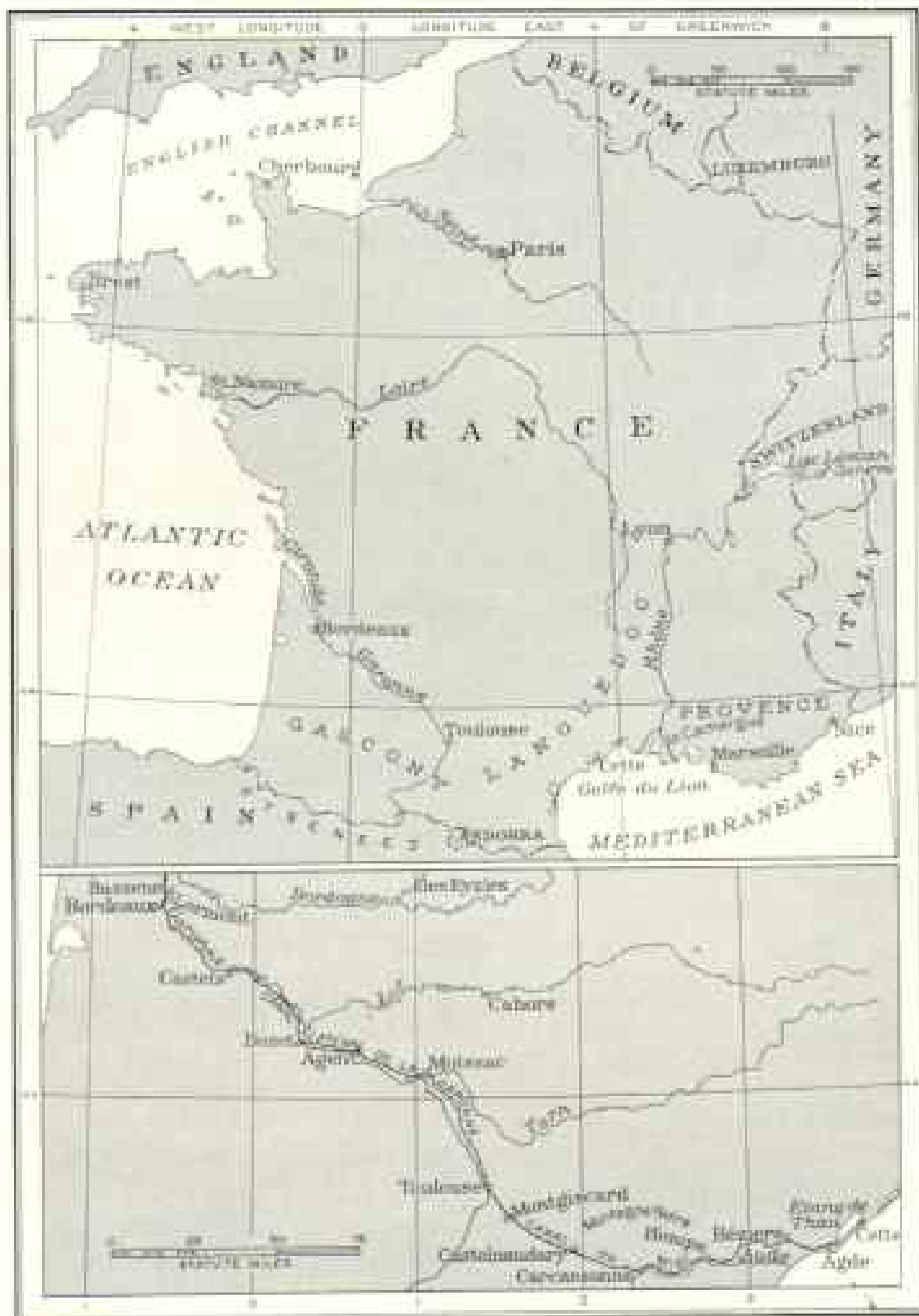
"Where go you?" called some one, as we pushed off. It was an inquiry that was to greet us everywhere, and our unvarying reply, "To the Mediterranean," always elicited the same dumbfounded stares. Nobody, unless it were the village idiot, could comprehend the lunacy of paddling uphill and down dale across France (see map, detailed section).

Though navigation hasn't usually much to do with hills and dales, that landsman's phrase aptly describes a canal trip. The 260-mile waterway which stretches from near Bordeaux to the Mediterranean—that is, the conjoined routes of the Latéral and the Midi canals—is regulated by 118 locks. These give a 620-foot drop on either side of Castelnau-dary, the highest intermediate point.

Thus, we went "uphill" to Castelnau-dary, then "down dale" to the Mediterranean, averaging  $10\frac{1}{2}$  feet of ascent or descent each time we passed a lock.

The Latéral Canal led us through a smiling countryside of gently rippling hills and of close cultivation, with tobacco plantations and vineyards alternating. Regiments of staked vines aligned themselves across the fields at the queerest of angles, a planting system aimed at securing the maximum exposure to sunlight.

Here and there some picturesque village, its fifteenth-century houses dominated by a ruined donjon, mirrored itself in the Garonne.



Drawn by James M. Darley

#### A SKETCH MAP OF FRANCE

The route of the author's canoe, the *Nageona*, from the Atlantic to the Mediterranean, beginning near Bordeaux and ending at Cette, is shown in the detailed section at the bottom.

The canal and its river feeder parallel each other for 120 miles, and it was but a short stroll whenever we wanted a glimpse of the latter. The fact that their courses intersect at Agen enlivened our voyage with an unexpected "kick."

Our arrival at this crossing occurred one evening when, as the twilight led us in between two seemingly endless walls of masonry, the scenery began to drop out of sight. First the trees, then the dim hillsides, sank disquietingly away into nether space. In fact, the canal





FEEDING THE SWANS IN A PARK AT BORDEAUX

Beautiful parks are characteristic of Midi towns, for the hot sun of the region aids the growth of fine shade trees and palmettos. The Public Garden of Bordeaux, laid out by the Marquis de Tourny in the eighteenth century, is the finest promenade in the city and consists of a *Parc Anglais* and a well-stocked botanical section. A statue to Rosa Bonheur, the noted Bordelais animal painter, stands on the park's terrace.

seemed to be conducting us to the only thing that wasn't sinking, the rising moon. It felt alarmingly as if the bottom had dropped out of the universe.

"Set me ashore!" came a demand from the bow. But where was the shore? We gained the stone quay and peered over its breast-high embankment. Far below us lay a wide valley where, as distant sounds hinted, a river was rushing. Ours didn't seem exactly a homelike locality for camping, so we continued paddling for another ten minutes of aerial-aquatic travel until, to our relief, we reached terra firma and Agen's welcoming lights.

Revisiting the spot next morning, we found that what we had crossed was the canal-carrying aqueduct which floats barge traffic high in air across the wide valley of the Garonne (see, also, illustration, page 158).

GOOD CHEER CHARACTERIZES THE MIDI

Of the Midi's back-doors country, that blessed, unpretentious region of escape

from conventional touring, Agen is a memorable example. You are jolted by horse-omnibus over its cobbled ways to a veritable, old-fashioned inn, in whose central courtyard the imposing vehicle is stalled. You discover simplicity, cheer, and the kind of host who personally welcomes the guest and sketches tempting menus—the matter of a sole, the advisability of a *foie gras*, the precisely appropriate wine.

You sleep beneath billowings of eider down, and awake to the clack-clack of sabots in the courtyard, where mine host is bargaining for the enormous lettuces and craning geese that stuff the peasants' baskets.

The sequel to this delightful experience, for it was ours, arose from our inquiry as to what we should see in that region. "Something historical," we explained to our host, "something really old, you know."

"Really old?" He pondered, this pleaser of palates. How best assuage two



VILLAGERS ADMIRING THE FREAK PLEASURE BOAT

Rudderless, motorless, sailless, without carlocks or keel, the *Nagroma* never failed to excite wonderment, for the little "pickle of a craft" was of a type unknown to the commerce-carrying canals. Three feet at each end of the 16-foot canoe were allowed for storage.



MAUD MÜLLERS OF THE FRENCH HAYFIELDS

Few women surpass the French in unremitting industry, and an enormous amount of manual labor falls to peasant wives and daughters whenever a bountiful harvest necessitates all hands taking to the fields.



MAKING HAY WHILE THE SUN SHINES


Farm labor is scarce in the Midi, in part because of the loss of man power during the World War. At harvest time large numbers of Spaniards and Italians cross the French borders to get work.



Photograph by l'Abbé Henri Breuil

PROMONTORY ROCK OF FONT-DE-GAUME, SEEN FROM THE BEUNE RIVER VALLEY

The Cavern of Font-de-Gaume, not far from Les Eyzies, is under this rock. It contains one of the most complete records of Upper Paleolithic art, parts of the wall surfaces being crowded with engravings of animals.



MOISSAC'S CLOISTERS CONSTITUTE CHURCH HISTORY IN STONE

This twelfth-century structure is among the finest in France. The columns supporting the 76 pointed arches are alternately single and double, and are crowned with capitals graven with scenes in which popes and cardinals figure (see text below). At each angle of the cloisters and at the middle of each side rise square piers bearing reliefs.

Americans' thirst for the antique? "You should visit Les Eyzies!" he exclaimed. "Oh, it is very ancient, very interesting, monsieur!"

Accordingly, we entrained for Les Eyzies. We anticipated quaint cross-beamed houses, possibly hoary towers with candle-snuffer tops, cresting a mediæval village. Yet Les Eyzies, though picturesque, proved dismally new. We put questions as to the whereabouts of its ancient habitations and received puzzled stares.

"Ancient habitations?" It was the postmaster who finally had the happy inspiration. "Ah, you mean the grottoes?" It was now our turn to stare.

"Grottoes? But are they historic, really *old*?" we persisted.

"I assure you!" came the response. "The messieurs the cavemen inhabited them in—how is it called?—the Stone Age."

#### SEEKING THE HAUNTS OF CRO-MAGNON MAN

Humbly we made pilgrimage to the habitations of Pleistocene man, and for


a while our New World thirst for the antique was assuaged.

It was in the early sixties that Les Eyzies' grottoes yielded finds of flint and horn implements, human skeletons, and bones of extinct animals. Subsequently these formed a basis for calculating the chronology of the Stone Age. And in 1868 the so-called Cro-Magnon Cave yielded skulls which, according to some anthropologists, represent a race, the Cro-Magnons, that inhabited Europe during the Pleistocene period.

#### MOISSAC'S CLOISTERS RIVAL ANY TO BE FOUND IN FRANCE

Between the rude representations of animals, scratched by primitive man on his cave's walls, and the art which caused Moissac's cloister columns to bloom with flowerlike beauty, lies all the mystery of the timeless miracle of mental evolution.

We came to Moissac through a pretty countryside of haymaking scenes and red-roofed farmhouses. Here the sinuous canal hardly permitted even a canoe to squeeze between the monster barges



THE MIDI CANAL ENTERS A TUNNEL

French canals are idyllic streams of sylvan windings innumerable, of bank-bordering trees *à-marché* against the sky, of woodland-embowered bridges dipped in the mirroring vista, of compositions framed in the arch of an antique bridge (see page 154). The Midi Canal runs through a series of tunnels and also over several aqueducts (see text, page 133, and illustration, page 138).

pyramided with wine tuns for Bordeaux, the western Midi's wine center.

Surely it was by a sheer prodigality of the religious art impulse that Moissac, a mere rustic townlet, became dowered with twelfth-century cloisters which rival any in France! Their column capitals, graven with many a scene in which popes and cardinals figure, constitute a veritable church history in stone.

Less comprehensible are the bizarre coursings of rats and other animals which early carvers, at Moissac as elsewhere, mingled with religious themes. St. Seruin's choir stalls, at Toulouse, even display a pig in a pulpit. This is commonly said to represent Calvin. With equal impossibility of proof or disproof, one might say that Apollo Smintheus, shown on ancient coins with a mouse in his hand, was the remote ancestor of Hamelin's pied piper!

The fact is, religious art has mingled beasts and gods since high antiquity. Whether or not these beast themes, like the satyr and faun, symbolize primitive man and his instincts, the habit goes back to primitive man himself, and to the pictured bison and reindeer he scratched on his cave's walls.

Long before we gained the Canal du Midi at Toulouse we had learned how vividly the French for "midday" describes Pyrenean France. One's abiding recollections of the Midi are of the midday—withering heat, whitish, fast-shuttered houses, whitish roads, dust-blanchéd fields and foliage—all under a cloudless, turquoise sky whose fires light the peasant's bedtime hour.

And so we hugged the canal's shady side and vented our feelings by declaring rashly that the Midi noon lasted, say, from 11 a. m. to 4 p. m.



MIDI VINEYARDS SUPPLY THE BARGE WITH MANY CARGOES

All the provinces of southern France produce their own wines, some of world-wide fame, like those of Bordeaux, and others little known except in their own districts.



THE LATÉRAL CANAL BISECTS MOISSAC-ON-THE-TARN

The canal here is sinuous and sometimes so crowded with great wine barges that even so small a craft as a canoe can hardly squeeze past. Moissac housewives use the canal for a washtub.



Photograph by Maynard Owen Williams

#### MINDING HER OWN KNITTING

Over her clicking needles, this market woman of Toulouse keeps an eye on a lot of air done up in casings which will one day confine sausage and garlic. Despite the betraying charm of its name, her native city sprawls commonplace and disconsolate-looking at the junction of the Lateral and Midi canals, the former built in the nineteenth century to avoid the difficult stretches of the Garonne.

Toulouse—alas for the betraying charm of its name!—sprawled before us commonplace and disconsolate-looking, as if depleted by centuries of sunstroke. Of the medieval city that was the seat of a powerful countship and the scene of religious wars, little remains but St. Sernin's Romanesque pile, named for St. Saturninus, who was dragged behind the bull he had refused to sacrifice on Jupiter's altar, to recall Toulouse's architectural past.

#### TOULOUSE'S FLOWER FESTIVAL DATES BACK 600 YEARS

With one other exception what the visitor would expect of that high-sounding name is discoverable only in histories.

This exception is the curious spectacle of forty citizen patrons receiving nine gold and silver flowers from La Daurade's high altar, then defiling through Toulouse to award these artificed amaranths, mari-golds, and other blossoms in a poetry contest, and finally hymning a eulogy on the

festival's reputed founder, Dame Clémence Isaure.

Such is the May Day fête of the ancient Académie des Jeux-Floraux. While floral festivals of varying kinds are held at Nice, Cahors, Lyon, Cete, and in Normandy, Catalonia, and Rhenish Prussia, it is only the Toulousain event which represents an unbroken tradition of six centuries' span.

Strollers in the Luxembourg Gardens at Paris will find there an edifying statue of laurel-crowned, lyre-strumming Dame Clémence. Unfortunately for her laurels, modern scholarship has denounced the dame as a 400-year-old myth. It is to be remembered that her tradition is traceable to an age when poets hymned ideal, entirely imaginary mistresses in their verse.

The festival's origin, antedating Dame Clémence by 200 years, harks back to the beginning of the fourteenth century. The Midi's great literary flowering had with-




Photograph by Lewis W. Hine

#### THE SEASONED VINTAGE OF A TOULOUSAIN SMILE

Like Henry James, many visitors to Toulouse have a strong desire to talk with the inhabitants "simply for the entertainment of hearing them reply with that curious, that fascinating accent of the Languedoc." This harsh-sounding Romanic dialect is difficult for the uninitiated to understand, but luckily the Midi's natives are bilingual (see text, page 152).






THE CANAL DU MIDI TRAFFICKERS IN OIL AS WELL AS WINE

Midi waterways are not only bearers of commerce, but often the coolest spots in this region of withering heat. They are, therefore, "social centers" for the small communities roundabout, which at festival times bang the banks with Japanese lanterns, listen to band concerts, and witness exciting contests of water polo.



UNBROKEN MILES OF TREES SHIELD THE CANAL FROM SWEEPING WINDS

"Here are venerable oak glades, there alleys of plane trees, and yonder spear-straight pines of somber walls of cypress" (see text, page 148). Often ranks of the different species parallel each other in a multiplied depth of sylvan shelter for barge traffic.



SKIPPER PIERRE, OF THE "AMÉLIE," GIVES THE "NAGEOMA" A TOW

This Midi barge had a peculiar method of forecasting storms out of cloudless skies. The canoeists finally coaxed him to reveal the secret of his prophecies, for the advancement of meteorological "science" (see text, page 166).



## ASKING THE WAY

Midi women wear a white straw hat with black velvet crown and black velvet ribbons.



## MAKING A WAYSIDE DEAL IN TOMATOES FOR THE CANOE'S LARDER

Sometimes the line of supplies is threatened by the exodus of every villager to the vineyards during the harvest season, for many a good cook works in the fields until 10 at night. The author found vegetables scarce, for grapes were the peasants' moneys crop.



## A PISCINE DREAM COME TRUE

This seven-pound catch from the Canal du Midi proves the eminent "fishability" of this and other French canals, along whose banks anglers squat in endless procession.

ered under religious wars, and Dante lay dying at Ravenna, when seven modest troubadours of Toulouse met under a laurel tree to reillumine poesy's failing torch.

They were all what is commonly called "in trade," except for Bernard de Panassac, who combined the gentle callings of poet and highwayman. Their versified invitation to all brother-lards in Languedoc, or, as they put it, "in the langue d'oc," urged them to assemble annually on May Day to recite their compositions, "so that

the world shall be gayer and the poets better."

(It was Dante who, contrasting the speech of northern and southern France by reference to their respective words for "yes," had described the former as the *langue d'oïl* (tongue of *oui*) and the latter as the *langue d'oc*.)

The budding academy codified its standards in what it called "the gay science"; it created honorary titles and established the giving of golden violets as awards. Thus was the Midi's poetic



A FLOATING STABLE FOR THE "AMÉLIE'S" FOUR-HOOVED TRACTOR

"At sunrise we perceived a big barge, with a boxlike construction swinging at its stern. . . . The skipper led a horse out of the annex, which proved to be a floating box stall, hitched him to the towrope, and the day's work began" (see text, page 148).

art determined for centuries to come, and thus the oldest literary society in France, in Europe, possibly, was founded by "the very gay Company of the Seven Troubadours of Toulouse."

#### THE TOULOUSAINS SHOW ARTISTIC ENTHUSIASMS

It isn't surprising that, with such traditions, modern Toulousains should have strong artistic enthusiasms. We discovered as much at the canal side, when we gave the *Nagoma* a coat of paint. For traffic obstruction, Tom Sawyer's whitewashing bee was nothing to it.

Six black-smocked urchins dashed up. A postman paused. A gendarme and a fireman stood rooted. A *laitière* halted her milk cart. A priest neglected his missal reading. Various sniffing dogs came off with bright-green noses.

Vainly we urged, with the modesty of true artists, that we preferred solitude. Everyone was itching to paint or, at least, to stir the paint can.

Meanwhile women, leaning out of upper windows, yelled, "*Laitière*, do I get

any milk to-day?" or, "Postman, bring me my letter!" or, "Fireman, there's a blaze in the next block!"

At Toulouse we left the Latéral Canal and entered the much older Canal du Midi. Constructed in 1666-1681, this "canal of two seas" represents the earliest step toward the present Atlantic-to-the-Rhône line. Beyond that 320-mile route extend the Rhône's northern canal connections whereby barges can travel inland from Bordeaux to French Channel ports.

The most recently completed canal link in southern France has opened a Marseille-to-Calais line. This is 852 miles long, or considerably shorter than the sea route.

#### THE MIDI CANAL IS ONE OF THE LOVELIEST OF FRENCH WATERWAYS

The Canal du Midi is not only an important commerce carrier; it is among the most beautiful of French waterways. Immediately beyond Toulouse we found ourselves floating through a series of woodland vistas, a ceaseless interplay of lights, shadows, and reflections, that




SHOWING THE PERMIT TO PASS THE LOCKS

The indispensable *permis de circulation*, giving the name of the craft, the number of inches of water it drew, and also those "of air," enabled the canoeists to pass 104 locks during their trip through the canals of France's sunburned southland.



A MIDI SCENE FOR THE BRUSH OF A BONHEUR

France has produced several breeds of excellent cattle, famed for milk-production and beef qualities. Whether at work in field or road, their presence often lends an added charm to a rural landscape. This owner wears the *bret*, a type of headgear which has recently come into vogue in England's smart circles.



"MILD-EYED DIGNITY WORTHY OF GREEK GARLANDS"

Life in the back-doors country of the Midi begins at 5 o'clock, when snow-white oxen drink at the canal side. At sweltering noon work ceases for a while, and the cattle, after drinking again, stand flank-deep in the backwaters. Oxen do most of the work in Midi fields, but horses and donkeys are used as draft animals in the towns.

changed with each turn of this endlessly twisting stream. It is small wonder that these same vistas once intrigued Henry James into the cautious remark that a taste in canals was "justifiable."

The Midi Canal's picturesque character is due to the magnificent trees which line its banks for more than 100 miles. Here are venerable oak glades, there alleys of plane trees, and yonder spear-straight pines or somber walls of cypress. Often, indeed, ranks of these different species parallel each other in a multiplied depth of sylvan shelter (see page 143).

Shelter—exactly! For, while Henry James approved of the Midi Canal's "sketchability," the fact is that its lovely curves and green wealth of foliage are alike due to its planners' method of mitigating, for the benefit of large traffic, the sweeping winds of the region.

But I will go James one better. Nothing less than the epithet "fishability" could convey a picture of the Midi's anglers, squatting in endless succession along the canal bank. Our approach scarcely stirred them from their piscine dreams.

But not so with the bicyclist workmen, three in close single file, pedaling homeward along the towpath in the peaceful

eventide. The leader spied our craft; they all spied it. He stared and craned; they all stared and craned. Then rashly he faced backward; they all rashly faced backward, for a last, astonished stare. Suddenly, like a feat in follow-your-leader, they all went over into the canal, and the evening calm was rent by enraged outbursts in the *langue d'oc*, a tongue seemingly rich in expletives and recriminations.

By eight o'clock, our dinner over and blankets stretched, we were falling asleep amid a woodland silence so profound that one could almost imagine he heard the grass growing.

At sunrise we perceived that a big barge, with a boxlike construction swinging at its stern, had anchored near us. Just as we were discussing the barge's motive power—it had no engine—the skipper led a horse out of the stern annex, which proved to be a floating box stall, hitched him to the towrope, and the day's work began (see illustration, page 146).

A MIDI BARGE PROPHESES A TEMPEST FROM CLOUDLESS SKIES

Repeatedly we passed him and his craft, that day of burningly blue skies, as we



BARGAINING FOR FOIE GRAS ON THE "HOGÉ" AT CASTELNAUDARY

One of the town's leafy squares is reserved on market day for poultry and game. The peasants ride in on bicycles, with their geese sitting sedately arow in trays attached to the handlebars (see text, page 154). Flocks of these birds patrol the canal sides, their large numbers indicating a regional industry.

paddled over canal stretches so beautifully wooded as to suggest a stream in some ancestral park. Toward dusk he overtook us at Montgiscard.

"You'd better sleep ashore," he called to us. "There'll be a storm to-night."

We agreed that, with the prevalent "settled, dry" weather, the old fellow's prophecy was absurd. Nevertheless, we had hardly fallen asleep in the canoe when we were roused by a true Midi storm. It was a terrific offensive of the elements, and ceased with an extraordinary abruptness, whereby one half of the heavens was already starry while the other half was still shot with lightning.

That we emerged, safe and dry, from a storm which smashed branches, burned out fuses, and damaged small craft was a matter for congratulation. But by what signs had that old bargee foreseen a tempest springing out of cloudless weather?

We afterward found that he was a well-known character. Farmers would ask him in to dinner and barge skippers would stand him drinks for an expression

of this weather prophet's views. "If Captain Pierre of the *Amélie* says it's going to rain," so ran the women's proverb, "you'd better take your linen in off the hedge." His peculiar method of weather forecasting was a mystery that we were to fathom later on (see text, page 166).

#### NAMES REDOLENT OF HISTORY AND ROMANCE DOT THE MIDI

By now we had left Gascony behind and were well into Languedoc. Gascony, Languedoc, Provence—names how redolent of history and romance!

For Gascony read Vasconia, and conjure up ghosts of the Basque-speaking Vascons who, in the sixth century, crossed the Pyrenees and gave their infusion of Spanish blood to the Midi. Earlier still, the region was part of the Roman Aquitania. The name recalls Eleanor of Aquitaine who, at her marriage to Henry of Anjou, later Henry II, dowered the English crown with a goodly portion of southern France.

Languedoc brings to mind that early





Photograph by Marquand Owen Williams

CARCASSONNE REALIZES THE MAGIC OF ITS NAME

This most picturesque and most nearly perfect example of a medieval fortress has stood for 15 centuries, until its linaments have mellowed into a rich etching, an exquisite work of art. Even to-day the Cité is veritably a "City." This view is from the east.



Photographs by Maynard Carmo Williams

**TOWARD THE END OF THE MORNING MARKET**

The eighteenth-century marble fountain of Neptune stands in the Place Carnot, the center of Carcassonne's somewhat squalid lower town, which is overlooked by the Cité (see page 130).



**THE ROYAL GATEWAY TO CENTURIES OF THE PAST**

The Narbonne Gate, the largest of the openings in the mile of outer wall, was the state entrance, under which passed lines of men in armor, cavalcades of knights, and processions of royalty.



"THE EPITOME OF HIGH-PERCHED, DRAWBRIDGE-GUARDED MEDIEVALISM"

Carcassonne's Old Bridge, from which this view is taken, is a thirteenth-century structure of eight arches. It spans the Aude River, which divides the *Ville Basse*, or lower town, from the medieval Cité.

culture, including rhetoric schools, splendid amphitheatres, and fine temples, upon which successive hordes of barbarians—Vandals, Suevi, and Visigoths—imposed temporary kingdoms, incidentally contributing their respective blood strains to the Midi.

Provence is "short" for *Provincia Romana*, as the Romans named their earliest conquest in Gaul. Yet, far from being what we moderns mean by provincial, this little corner of a country developed, through its eleventh-century *jonglars*, or professional entertainers in jugglery and in poetry of the local vernacular, an entire "Provençal" literature which imbued southern France, northern Italy, and Spain.

From many remote blood strains and from constant transpyrenean infiltrations has sprung the Midi type—dark-skinned, glowing-eyed, often Saracenlike.

As for the *langue d'oc*, we could comprehend nothing of this rather harsh-sounding Romanic dialect. Fortunately, the Midi's natives are bilingual and could advise us in French as to suitable stop-

ping points in the "wilderness," as they called their countryside's less-inhabited stretches.

Night anchorage in the wilderness was simplified by the fact that the Midi Canal has but one towpath—a curious unscrambling occurs whenever two large teams meet—and that this arrangement left the opposite bank free from the danger of passing traffic. There we would pitch camp under the shadow of some huge antique milestone whose face was scored with the intertwined initials of bygone lovers.

#### CANOEING "UPHILL" THROUGH A LOCK

Putting a canoe "uphill" through a lock is a tricky business until custom enables you to take your daily dozen or so without turning a hair. As you enter between the towering lock walls and the black gates close, you feel uncomfortably as if you were imprisoned in a concrete tomb. Then, with a tremendous leap, come the admitted waters, boiling around the frail canoe.

Now you feel rather like some child's



Photograph by Maxnard Owen Williams

#### THE CHÂTEAU AND WESTERN DEFENSES OF THE CITÉ: CARCASSONNE

The ghostly pageant of long-maned barbarians, of Frankish battle-axes and Moorish banners, of mailed Crusaders, English yeomen, and French kings, has come and gone, leaving behind a fantastic, romantic jumble of ramparts, towers, bastions, battlements, and barbicans which bring home a sharp sense of the Cité's complete dissociation from the present. This view from the Round Tower of the Bishop shows details of feudal architecture.

bath toy, adrift in a mammoth bathtub, with both faucets full on. But gradually the turbulence subsides and you are buoyed up, up out of the shadows and out upon the surface of a sunlit stream.

Almost invariably as you gain the quay level you are confronted by the staring human beings and the indignantly barking dogs—an entire hamlet—who have rushed canalward to see the show.

Once, indeed, at a tiny village, upon a child's announcing our arrival by shrieking down the street, "There's a queer something in the lock!" several angling enthusiasts hurried on the scene with rods and scoop nets, hoping to land a leviathan. Here the cheery lock keeper took us in for dinner, and the haymakers catered to

our photographing mania by producing everything possible, including the local pig.

In that neat, measured-out countryside the day's work began at gray 5 o'clock. Then the first barge locks through, old cranes marshal regiments of geese, and snow-white oxen drink at the canal side. At sweltering noon the clatter of the American baling machine ceases, men put cabbage leaves in their hats, and the oxen stand flank-deep in the backwater. Such a mild-eyed dignity as theirs was worthy of Greek garlands and festal processions.

Field work and locking through continue until 8 o'clock. Then there is an hour of mandolin tinkling and beer drinking in the canal-side café whose placard begs "the amiable clientele to wish well



THE ARCHED BRIDGE OF ANTIQUITY FRAMES A CANAL VISTA

"Occasionally we would catch a glimpse of a composition, as painters say: canalward-dipping slopes cut by prim hedgerows; towering haystacks; a hill-topping, red-roofed farmhouse" (see text, page 161).

to regulate the consumptions before departing." And so to bed. Such is life in the back-doors country.

#### A MARKET TOWN ON A MARKET DAY IS A BUSY SIGHT

Castelnaudary tempted us ashore for that busiest of sights, a market town on market day. One of its leafy squares was reserved for vegetable sellers, a second for poultry and game (see page 149), and a third for horse dealing. Down one street came cartfuls of huge hampers containing mixed families of ducks and rabbits. Down another came peasants bicycling into town, with geese sitting sedately arow in trays attached to the handlebars.

Trade was brisk, and by noon the world and his wife were walking homeward with squirming rabbits and cackling chickens under their arms. As for the horse fair

that we witnessed in Rosa Bonheur's native countryside, it was just such an animated sight as her famous canvas portrays.

It was here that we added mosquito netting to our camping outfit. We had searched many shops without finding it, when at last we stumbled on a miniature department store. With a vague recollection of the French term for mosquito nets, we entered and asked the salesman for "two *mousquetaires*."

"Three?" he inquired politely.

"Two will do," we replied.

He continued to press us to buy three, this overzealous salesman. He declared that they always came in threes, and we marveled at this strange French custom. Finally we yielded to the inevitable. He went off and presently returned with something which he handed to us with his best bow.

It was a copy of that immortal tale which relates the adventures of Athos, Porthos, Aramis, and d'Artagnan! Feebly we fumbled the pages of our pocket dictionary. "Not 'Three Mousquetaires,'" we announced at last, "but two *moustiquaires!*"

He directed us elsewhere with a sympathetic courtesy such as might have disarmed that first of interlingual misunderstandings at the Tower of Babel.

Beyond Castelnaudary lay less amusing experiences. We had heard of the renowned mistral and were ambitious of encountering a wind with so poetic a name. Wind? Rather it was a screeching gale, out of an otherwise perfect summer's day, that brought us to a standstill. Towing by hand was the only possible means of progress, and thereby the *Nageoma* brushed against the rushy banks and acquired some uninvited passengers.

It was bad enough to discover frogs among our sleeping arrangements, but the climax was reached when, as we paddled toward Carcassonne, my companion announced with tragic calmness, "There's a snake in the canoe!"

#### SCOTCHING A SNAKE IN A CANOE

As boat rocking cannot be successfully practiced in a canoe, we simply paddled on to Carcassonne as if unaware that a 2-foot water snake was sunning himself on our blankets.

That scotching a snake in a canoe, even when you have tied up to a quay, may be



THIS LOCK-KEEPER'S FAMILY FED HUNGRY AMERICANS

The open season was on and father had gone a-hunting; but he had already supplied the family larder with game birds, which were keenly relished by the canoeists after a many-weeks diet on tinned food (see, also, text, page 162).

more disastrous to the canoeists than to the creature, was proved in our case when a blow with an iron rod missed the reptile but put a hole through the bottom. The *Nageoma* began to fill, and we landed her and our effects only by rivaling the rapidest of rapid-action movies.

With our possessions sopping, our canoe useless, we sat disconsolately on the quay, faced by the improbability of negotiating repairs, if at all, in less than the Midi's favorite "eight days." But Carcassonne is a canal port and is frequented by barge mechanics, a fact of which the lock keeper presently informed us.



DRAWING CANAL WATER FOR THE VINES OF THE MIDI

Irrigation of the vineyards is common throughout the dry Midi. The sabot-shod woman at the left pauses from her laundry task to gaze curiously at the strange craft which has invaded this rural stretch of the canal.



A REAPING-HOOK OFFENSIVE IN FULL SWAY AGAINST THE VINEYARDS

From Carcassonne to Béziers the scene resembles a continuous vineyard 60 miles in length (see text, page 162). When the long-awaited, all-important grape harvest begins, the entire population of the villages takes to the fields for a month of unbroken working days, sometimes 17 hours long.



NEWLY CUT GRAPES ARE CONVEYED FROM THE VINEYARDS IN TUBS


In the Languedoc grape-growing region, villages of huts cluster about an old, partly decayed chateau, whose proprietor owns the vineyards. The peasants work for him either on shares or for daily wages, and the "châteaux wines" actually refer to specific châteaux vineyards.



STORED SUNSHINE OF THE MIDI IN LUSCIOUS CLUSTERS

As the canoeists pushed the *Nagoma* among the reeds, boys and girls came down from the vineyards to offer tempting bunches of fruit. Shopkeepers and even fishermen exchange their ordinary occupations for bucket and reaping hook when "the immortal vine" calls to harvest.





AN AQUEDUCT CARRIES THE MIDI CANAL TO BÉZIERS

"Here, Louis XIV, thou art truly great!" exclaimed Arthur Young, the British agriculturist, on viewing Béziers, with its port on a canal. The town stands on a bluff above the Orb River (see, also, page 160), and is the center of a wine trade. An aqueduct also carries the canal over the river at Agen (see text, page 134).

"Jean," he called to a black-smocked urchin, "run over to Michel's and tell him there's a boat in trouble, and to come at once."

Ten minutes later, when we returned from storing our baggage with the lock keeper, we beheld Michel and his gang rushing on the scene. Apparently they supposed some big barge was foundering, for they bristled with every kind of paraphernalia short of a diver's suit. When we caught up with them Michel, seated on the overturned *Nageoma*, was scanning the horizon for wrecks.

"Strange!" he said. "Where is that boat?"

I replied, "You're sitting on it."

When those four husky barge repairers became aware of our canoe they burst

into roars of laughter, and Michel said the *vin rouge* would be on him. Then, with a handful of white lead and two copper disks, they executed a most professional repair in 20 minutes.

When we told them rather proudly that we had met and conquered the famous mistral, Michel really annoyed us by saying, "Pooh, that's just a bit of a breeze that kicks up in these parts. The real mistral blows between Marseille and Nice."

#### CARCASSONNE, EPITOMIZES MEDIEVALISM

Not only did Carcassonne thus upset the "eight days" tradition; it eclipsed Toulouse by perfectly realizing for us the magic of its name (see page 150).

"A city on a hill cannot be hid." The

proverb brings home a sharp sense of the Cité's complete dissociation from Carcassonne's *Ville Basse*, or lower town. Yes, yonder it rose, the steep hill, its crest encircled with mighty walls, hardly less than a mile around, thronged with tall towers showing candle-snuffer tops — the epitome of high-perched, drawbridge-guarded Medievalism, profiled against fleecy clouds adrift in the blue (see page 152).

For 15 centuries it has stood thus, the Cité of Carcassonne.

At once it claims you in intimacy. Somehow you feel that you must have seen it before or, at least, must have dreamed of it in those golden days when you played at "castles," and storied knights wound their horns at drawbridges, and captive princesses in towers let down their hair.

Beyond the fact that the Roman Empire gave self-government to Carcaso, as it was then called, and classed it as a "noble" or "elected" city, little of Carcassonne's history emerges until the fifth century. It was then that the Visigoths fortified this strategic point, which commands half-a-dozen Pyrenean passes, by erecting the Cité on the ruins of Roman ramparts, utilizing their knowledge of Roman fortifications.

For 1,500 years these fortifications have been accumulating the cobwebs of history. Here East met West and North met South, in the succession of foreign conquerors who came and went, now besieging the Cité and now modifying it into what was acclaimed by Viollet-le-Duc, its




BÉZIERS HONORS THE FATHER OF THE CANAL DU MIDI

The 150-mile waterway which Pierre Paul Riquet, the town's most famous native son, built at his own expense connects Toulouse and the Mediterranean, and is still serving southern France after two and a half centuries of use (see text, page 164).

chief restorer, as the most picturesque and most nearly perfect example of a medieval fortress.

What with its two encircling walls, its numerous massive towers, and its minimum garrison of 4,000 men, the Cité was deemed so nearly impregnable that it remained unbesieged for centuries at a time.

We found it to be veritably a diminutive "City," with perhaps 1,000 people inhabiting the low-doored huts that line its crooked alleys or utilize Visigothic masonry by huddling against the vast walls. It was a curious experience to walk around the battlements, dodging in



SEVEN LOCKS IN TANDEM LEAD DOWNHILL TO THE MEDITERRANEAN AT BEZIERS

"We made a spectacular descent into Béziers. Certainly none of the many bystanders had ever seen the big system of connecting locks thrown open to so small a craft as ours" (see text, page 164). The canal has a drop of about 80 feet in 330 yards.

and out of medieval towers, while beholding underfoot a squalid population at clothes washing or goat milking, before the doors of their rampart-buttressed hovels.

#### ROMANCE STILL CLINGS TO CARCASSONNE

Away stretched the Montagne Noire (Black Mountain), opalescent in the sunset, while from afar a cloudlike peak revealed the Pyrenees. And as the Cité's circle of towers faded from golden to gray, we seemed to glimpse against their background a ghostly pageant of long-maned barbarians, of Frankish battle-axes and Moorish banners, of mailed Crusaders, and English yeomen, and French kings—the Cité's successive conquerors—passing onward through the arching centuries.

All are gone, and the lineaments of this once bloodstained fortress have mellowed into a rich etching, an exquisite work of art.

We had glimpsed our fairy-tale city and must go. Reluctantly, as if losing romance for reality, we descended into the Ville Basse. There we passed a small boy, on crutches, playing in the gutter. I suppose that, living under the Cité's towers, he cherished a lame child's dream of climbing up there some day. At any rate he had, of all toys, a tin castle whose moat he was filling from the gutter. And then we knew that romance wasn't lost, and that, on the rich tapestry of his imagination, knights were winding horns at drawbridges and captive princesses in towers were letting down their hair.

Beyond Carcassonne lay the canal's loveliest stretch, with the Black Mountain's peaks rising higher and nearer, day by day, as we approached the foothills of the Pyrenees. Apparently barren, save for occasional vineyards, their outflung line, as seen at sunrise and sunset, glowed like some barbaric necklace of mother-of-pearl and gold.

#### GEESE PATROL CANAL BANKS

Occasionally, through the framing arch of an antique bridge, we would catch a glimpse of a composition, as painters say: canalward-dipping slopes, cut by prim hedgerows; towering haystacks; a hill-

topping, red-roofed farmhouse; a flotilla of white geese patrolling the stream.

Sometimes the geese were ranked along the canal side, for a drink, with an old drill sergeant of a gander croaking behind them, "Company, 'tention! Fill bills—heads back—swallow!" Indeed, so omnipresent were they that we called them the canal patrol.

At the lock of St. Jean the canal stretched for perhaps a mile through a cypress alley whose towering walls rivaled the beauties of a formal garden.

St. Jean was memorable because of something that occurred as we issued from the lock and into the alley. Possibly because the cypresses shut out everything save a mauve mountain, rising beyond that mile-long vista, we fixed our eyes on the mountain, and, to the lulling stroke of the paddles, fell into reverie. It was after some minutes of silence and beautiful thoughts that the bow paddle remarked dreamily, "I seem to have seen this place before."

I glanced about me. Not only was the scene hauntingly familiar, but there on the bank stood St. Jean's lock keeper. He was regarding us with a broad grin.

"Is it that your anchor is down?" he called.

Then we woke up. We were not ten yards beyond the lock, and for some moments we had been paddling a firmly moored canoe from which the anchor had fallen overboard.

#### FLOATING FOIE GRAS

That day when, at Homps, we had passed the seventh lock in one tedious mile, the lock keeper told us: "You'll encounter no more locks for 63 kilometers. The countryside is a veritable desert."

The "desert" lasted during two days' paddle through an unattractive region where, save for occasional gunfire in the woods, we sensed no trace of human beings. At the close of a hard day's work the bow paddle suddenly exclaimed:

"Heavens! We've nothing left but two tins of sardines!"

We dined out of one and throughout the next day cherished the other with heartfelt tenderness. It had gone the way of all sardine tins when, toward evening, we spied a red-tiled cottage on the bank.



CETTE'S FISHING FLEET HOMES IN FROM THE BLUE

Every year the fisher folk of this and neighboring ports hold a joust, or boat tournament. The vessels are divided into two fleets marked by different colors, those of Cette being red and white. The combatants, wooden lance and wooden buckler in hand, stand on ladders affixed to the stern and fight to the sound of warlike music. Those who upset three opponents may tilt for the prize.

Heartened, we paddled up to it and asked the goodwife if she could give us something to eat (see page 155).

"Not much," came her crushing response.

"Perhaps," we ventured unenthusiastically, for we had been subsisting on canned goods for several weeks, "you have at least some morsel of conserved food, preferably American?"


"No," she droned, "there's just some foie gras, and wine, and quail." Then, mistaking our thunderstruck stares for disapproval, she added, "Or, if you prefer, a partridge."

Incredible as it sounded, this wasn't mere rustic persiflage. The viands quickly appeared, to disappear even more quickly. And we, in our desert, appreciated how the Israelites felt in their wanderings when quail appeared upon the scene.

Half of the gastronomical mystery was explained when the goodman came in from the woods with gun and game birds over his shoulder. The other half was solved when we realized that the canal's omnipresent geese represented a regional industry—that they were, so to speak, floating foie gras.

From Carcassonne to Béziers the scene resembled one continuous vineyard 60 miles long. For us, thus far, it had remained unpeopled. But promptly at 5 a. m., on September 15, we were awakened by the laughter of peasants bearing reaping hooks and buckets, as they filed along the towpath.

Ahead marched monsieur the proprietor, leading a village's entire population into the fields. And they laughed and joked, these youths and maidens, these old folks and their little grandchildren,



## REGATHERING YARDS OF DRIED NET ON THE QUAY AT CETTE

The spread-out nets usually exceed 100 yards in length, and when dry each is gathered quickly and neatly into a handcart by two men.



## UNLOADING THE DAY'S CATCH AT CETTE.

Hundreds of small craft go out after sardine, tunny, and cod. The city's public institutions include a tribunal of maritime commerce and a council of arbitration in fishing affairs.



Photograph by Flandrin

## CETTE LIES BETWEEN LAGOON AND SEA

The most important French seaport on the Mediterranean, after Marseille, is curiously situated beneath Mount St. Clair, the Mons Sctius of antiquity, which rises up between the Étang de Than, a salt lagoon, and the Inland Sea.

because *la vendange*, the long-awaited, all-important grape harvest, had begun.

## A REAPING-HOOK OFFENSIVE AGAINST THE VINEYARDS

From now onward hayfields, cattle, and even the "canal patrol" vanished from a scene which, for a month of unbroken working days, sometimes 17 hours long, was exclusively one of grape gathering. Shopkeepers and even fishermen dropped their occupations for the harvest, and our line of supplies became threatened by this big reaping-hook offensive.

"My wife would gladly cook you a meal," one man told us, "but she won't return from the fields until 10 o'clock tonight." And yet another thus met our supplication for some vegetables: "Oh, there's nothing of that sort around here. One can't afford to raise anything but grapes, to the last square meter."

The truth of that statement was daily more evident as we approached Béziers. If the Midi's grape harvest for 1926 shows a decrease, it isn't for lack of intensive cultivation. It may be partly due

to the jealousy of vine parasites directed against the workers. That, at least, is one explanation of the curious term, *la jalouse*, which we heard peasants applying to the phylloxera.

We made a spectacular descent into Béziers. None of the many bystanders had ever seen the big system of connecting locks, with a drop of some 80 feet, thrown open to so small a craft as ours (p. 160).

Béziers and Cette constitute the eastern Midi's wine-trade centers, just as Bordeaux performs this function in the west.

We paused at Béziers long enough to do homage to the statue of Pierre Paul Riquet, the father of the Canal du Midi. That 150-mile waterway, running between Toulouse and the Mediterranean, and still serving southern France after two-and-a-half centuries, was built by Riquet, entirely at his own expense, at a cost variously estimated at from 17,000,000 to 34,000,000 francs. Antedated in France by but one unimportant canal, the Midi cut represented a big undertaking and a fine act of public service.

Riquet was forgotten; for long his



Photograph by Maynard Owen Williams

THE SEESAW WAGON IS ABOUT TO TIP THE WINE CASKS

Certe's wine establishments give employment to thousands, for a third of the Hérault Department's surface is planted with vines, giving it first rank in vineyard area.



WHEN CESTE'S FISH MARKET GETS UNDER WAY

Fifteen minutes after the fleet is moored, the wives have osier trays full of fish spread out in the quayside market place. The felt slipper is worn by many elderly peasant women of France.





#### A FARSIGHTED FRENCHMAN BUILT CETTE'S FISHING HARBOR

The port's prosperity dates from 1666, when Riquet (see text, page 167) constructed the Old Basin as a terminus for the Canal du Midi, and thus put Cette on the commercial map.

Initial place remained unknown. Then a tardily appreciative posterity reinterred his remains in Toulouse Cathedral and erected memorials at two towns on the splendid waterway which this farsighted Frenchman had dreamed of and achieved.

Vineyards continued unbrokenly until we reached Agde. Nine kilometers ahead, so the lock keeper warned us, lay a salt lagoon 11 miles long. "And you'd better not try it in that little craft," he added. "The Étang de Thau can kick up like the Mediterranean."

It was a glorious, summerlike day, however, so on we went. Presently we breasted an anchored canal boat. It was none other than the *Amélie*, with old, weatherwise Captain Pierre aboard (see text, page 149).

"You'd better hitch on and come aboard for the night," he called, with a squint up at a perfectly cloudless sky. "There's bad weather in sight."

This time we harkened to the voice of prognostication and accepted the skipper's hospitality. It was fortunate that we did. With late afternoon came so violent a

storm that the *Amélie* remained moored overnight, and even the big steam barges delayed crossing the Étang de Thau.

Next day, as the *Amélie*, under steam tow, issued on the lagoon near a system of big salt-water evaporators, we begged Captain Pierre to reveal his method of weather forecasting. We said he owed it to science, and reinforced our arguments with tributes of beer and cigarettes.

At last the old fellow came out of his reserve. He said:

"Do you see my dog over there, with the stick-up ears? Once his left ear was badly chewed in a fight. Well, it's a funny thing, monsieur, but ever since then that ear always droops whenever it's going to storm!"

Beyond the Étang we slipped tow and paddled down the canal which connects lagoon and sea. Now appeared Cette's towering background, the hill of St. Clair, flashing jewellike in the sun. Then the land narrowed to a strip, and sand dunes lifted along its verge. We jumped out of the canoe and took the shortest cut to their crests.



CETTE RESERVES A QUAY FOR ITS FISHING FLEET

Suddenly the gray canal, our companion for a month, was forgotten, as we sighted that long-awaited seascape of Mediterranean blue!

We paddled onward into Cette over a canal whose hotel-fringed quays and busy ship basins lent a Venetian air to the scene. Again we felt the hand of Riquet, for it was he who constructed this harbor as a canal terminus, and thus, commercially speaking, put Cette on the map.

#### CETTE'S FISHING FLEET HOMES IN FROM THE BLUE

We arrived just in time to view Cette's most picturesque spectacle, the return of the fishing fleet. In the boats came, two outflung files of bellying, lateen-rigged sails, like white-winged sea birds homing out of the blue. As they neared port, the respective skippers and their shore partners, watching from the breakwater, opened a kind of wigwagging communication which transmitted questions and answers as to the catch (see page 162).

Within a surprisingly few moments the fleet was moored and the women were laying out osier traysful of splendid fish in the quayside market place. Their blue-jeaned, felt-slipped men were discussing fisherman's luck, over bread, cheese and wine, in near-by cafés.

We strolled back to the breakwater and watched the sun's blazing disk sink behind St. Clair's shoulder, as so often we had seen it sink over the Midi—now for our last time.

The Midi! It is France's sunburned southland whose fires coursed in the veins of Bernard de Panassac, highwayman and troubadour; of dare-devil d'Artagnan; of Cyrano de Bergerac, duelist-poet supreme; of dashing Richard Plantagenet, the most meridional of England's kings. It is France's music-loving, bullfighting southland, heady as its own wines, whose ragged revolutionaries marching into Paris first popularized the "Marseillaise."

Quick loves, quick hates, quick laughter—of such is the Midi, the Land of the Midday Sun.

## IN SMILING ALSACE, WHERE FRANCE HAS RESUMED SWAY

**T**HAT fertile plain known as Alsace, which is somewhat larger than the State of Delaware, lies between the storied Rhine and the rugged, forested slopes of the Vosges.

Nature has dealt generously with Alsace. Her level fields and rolling foothills are well suited to agricultural exploitation, and although there has been marked industrial development in certain sections, the richness of the soil is still the chief resource of the country.

Individual holdings are usually small and intensive cultivation is the rule.

Alsatian farm products include cereals, forage, and root crops, but few assume large commercial importance. However, hops for beer, cabbage for sauerkraut, and tobacco are raised for export. Cherries, prunes, apples, and pears are grown extensively, but wine grapes constitute by far the most important fruit crop. The vineyards cover the foothills of the Vosges, where there is more sunshine and less frost than in any other part of the province.

### GREECE GAVE THE VINE TO ALSACE

The vine was introduced to Alsace by the Greeks through Marseille, before the Christian Era. Its culture flourished under the efficient rule of Rome and continued to prosper under the Frankish kings. Many of the present wine centers of the province can trace their existence as such back to the seventh and eighth centuries.

Most of the vineyards are small, but so assiduously are they cultivated that on a plot of little more than half an acre three or four thousand vines may yield nearly 150 gallons of wine. For the grape harvest, in the fall, peasants gather from all over the countryside. They labor from dawn to dark, singing at their tasks, and when the day is done they dance far into the night.

The tobacco industry, at one time almost abandoned, has flourished anew since the World War, under strict government supervision, the area cultivated being accurately designated and registered.

Linen, cotton, wool, and silk mills are numerous in the province, the manufac-

ture of silk ribbons being an especially important industry.

Alsace has the distinction of possessing petroleum, a scarce commodity in Western Europe. There are also asphalt deposits in the vicinity of Cleebourg.

### VILLAGE SAINT'S DAY CELEBRATION IS A COMMUNITY BIRTHDAY PARTY

While the traditional costumes of the province are no longer much in evidence save on special occasions, many of the ancient customs of the people still prevail. One of these is the celebration in each village of its Patron Saint's Day. This is a sort of large-scale community birthday party, when the town takes on a carnival air and tumblers and jugglers perform acrobatic stunts and sleight-of-hand tricks, while itinerant merchants sell patent medicines, cheap jewelry, and miscellaneous knickknacks.

For this festival the young people of each village elect one of their number to serve as a master of ceremonies. He organizes the entertainment, selects the location of the dancing platform, and is the official escort of the prettiest girl of the village. The day is spent in games and dancing, followed by a banquet at the inn.

Cleanliness is a universal virtue among Alsatian families. The peasant proprietor takes a great pride in the ownership of his home and usually has his name or initials, along with the date of construction, displayed on some part of his house.

Parental discipline is strict. If Young Alsace seems inclined to rebel he is reminded of the terrible Hans Trapp, fearsome creature who is purported to be capable of dreadful things.

This legendary figure finds its origin in an historic character, Jean de Dratt, a robber baron who struck such terror to the hearts of the people that after his death they made a bogey of him.

The Alsatian is a product of more than 2,000 years of recorded history. Because he is a persistent individualist, he has not only steadfastly resisted the efforts of successive conquerors to mold him to their form, but has striven constantly and with success to organize and develop an economic and social life distinctly his own.

IN SMILING ALSACE, WHERE FRANCE HAS RESUMED SWAY



© National Geographic Society

Autochrome Lumière by Gervais Courtellemont

TRADITION DECREES THE COSTUME OF THE MAYOR OF CLEBURG

For many years the chief magistrates of this prosperous Alsatian village (formerly spelled Kleeburg) have dressed in the same way and the present officeholder is bound by tradition not to change the style. His tricolored sash with gold tassels is the symbol of his office and this alone has changed, from Germany's red, white and black, before the World War, to the red, white and blue of France.



PLEASANT DEVOTION FINDS EXPRESSION IN MANY A RUSTIC CALVARY.

The fields and byways of Alsace are plentifully dotted with crosses and shrines to the Virgin or to some patron saint, and the peasants always do them reverence in passing. This one is on the Barr Plain, a region famous for its hops.



© National Geographic Society

Autochromes Lumière by Gervais Courtellement

READY FOR CHURCH

The bows of heavy ribbon which Alsatian girls wear on their heads indicate their religious affiliation. Protestants wear black while Catholic women wear bright colors, especially red and plaids.

IN SMILING ALSACE, WHERE FRANCE HAS RESUMED SWAY.



© National Geographic Society

Autochrome Lumière by Gervais Courtellemont

HALOS FOR HOLIDAYS

Unfortunately, in Alsace, as in most other parts of Europe, the picturesque costumes of the past are fast disappearing from everyday life. They are worn now only on very special occasions.



GARLANDS OF GRAPEVINES ADORN THE HOMES OF RICH AND POOR ALIKE  
There is a provincial proverb that "no man who has not had a full draught can be an honest man."



© National Geographic Society

Autochthonic Lumière by Germain Courtellemont

WHERE GOURMETS COME TO WINE AND DINE

Few places provide greater attractions for the epicurean than the village inns of Alsace. *Pâté de foie gras* claims the vicinity of Strasbourg as its original home, while so famous are the wines of the province that the Grand Monarch is said to have annexed it (1679-81) chiefly because he wanted its vineyards. The advent of the automobile has converted many of these inns into filling stations of a dual nature.



© National Geographic Society

Autochrome Lumière by Germain Coustellon

A SWARM OF BLACK BUTTERFLIES

Such finery as this is handed down from one generation to another. The butterfly head-bows or caps are of very heavy taffeta ribbon (see also Color Plate II), the shirtwaist of sheerest linen with lace cuffs, the bodice of velvet and the wide skirt of very stiff silk, much gathered at the waist. Shawls and aprons are of a lighter silk and reflect the taste and industry of their wearers in the hand-embroidery that adorns them.





© National Geographic Society

**A TOWN'S PUMP FOR GROWN-UPS ONLY**

Water is scarce in many Abasatian villages, so the handle is purposely placed high in order to be out of reach of the children.



Autocromes Lumière by Gervais Courthénot

**BOWS AND BELLES OF BLAESHIM**

The patent-leather pumps worn by these young ladies would indicate that Abasatians are not entirely resisting the influence of the fashion world.




© National Geographic Society

Astochrome Lumière by Gerwald Coutsellment

THE ALSATIAN LANDSCAPE UNFOLDS A PANORAMA OF PROSPEROUS CONTENTMENT

Despite the wars that have ravaged them and the armies that have foraged here, the fields of Alsace produce bountiful crops of cereals and fruits. The patchwork appearance of these fields is the result of a practice, common in many parts of Europe, of dividing the land of a father equally among his children. There are no fences between these plots but stone markers are placed at the corners, and they are sometimes bordered by rows of red poppies. Periodically the village authorities remeasure them to be sure that no one is encroaching too seriously on his neighbor's land.



© National Geographic Society

Autochtone Linière by Gervais Courtellemont

THE IRON-BOUND BUCKET STILL SERVES IN GEISPOLSHHEIM

Formerly only the wealthier villagers could afford a well, and their less prosperous neighbors all used it. This worked satisfactorily until drought caused a water shortage and then close guard was kept over the well to prevent poaching and wastage. Sometimes a short-tempered dog was tethered where he could perform sentry duty. This village of Geispolsheim is the "sauerkraut capital" of Alsace.

# NAVIGATING THE "NORGE" FROM ROME TO THE NORTH POLE AND BEYOND

The Designer and Pilot of the First Dirigible to Fly Over  
the Top of the World Describes a Thrilling  
Voyage of More Than 8,000 Miles

BY GENERAL UMBERTO NOBILE

*Of the Italian Air Force*

IT WAS in May, 1925, while the world was still anxiously awaiting news of the Amundsen-Ellsworth Airplane Expedition, which had come to grief on the Polar ice, that I began to consider the problem of using other aerial means for polar explorations.

Heavier-than-air apparatus did not appeal to me. Polar ice is too uneven and, during the good season, too often hidden by fog to permit landing with any considerable degree of safety. Moreover, even if a successful landing is managed, the resumption of flight is problematical, owing to the continuous movements in the formation of ice, caused by winds and tides.

On the other hand, with a dirigible, there is the possibility of slowing down and even coming to a full stop in the air without being compelled to land, whether for the purpose of taking observations or repairing damages. As to the discharge of men and materials, the landing maneuver presents some difficulties, but it is free from excessive danger when the necessary preparations have been made, and provided, of course, that atmospheric conditions are not utterly unfavorable.

For these reasons I conceived the idea of preparing and effecting an Italian Polar expedition with a dirigible, and by June, 1925, my plan had already taken shape in its main lines. We would start from Spitsbergen in order to explore all that Polar zone within a radius of 600 to 900 land miles. I did not contemplate a mere run to the Pole, but a campaign of exploration, taking advantage of favorable weather conditions prevailing from May to September. We would, in this manner, have effected a fanlike series of explorations from our island base.

While this Italian project was ripening, Captain Roald Amundsen asked to meet me. In our interview he explained his idea to use a dirigible to cross the Arctic from Spitsbergen to Alaska. His idea was conceived independently of mine, but after mine.


We soon came to an accord, under the terms of which I assumed the whole responsibility for the technical preparation for the expedition. This was effected in Italy under my direction and responsibility.

## HOW THE AIRSHIP WAS CONSTRUCTED

The airship chosen for the expedition was the *N-1*, belonging to the Italian aerial fleet and built two years previously. Her first trial flight took place in March, 1924.

Here it is not necessary to give a detailed description of what we call the Italian semirigid type of airship. It is enough to recall that the body of the ship, having a shape for good penetration, is built of a rubberized triple-ply fabric. This body, filled with hydrogen, which gives the necessary lifting force, is divided into a number of compartments by means of transverse diaphragms. The inferior part of the hull of the ship is stiffened by a metallic framework of a triangular section consisting of a number of beams connected by means of knuckle joints. Each beam is made of tubing steel.

This framework is covered with varnished fabric. The room inside of it contains the gasoline tanks (32 in number) and their pipes and also the cables for controlling rudders, elevators, gas valves, air valves, and engines.



Photograph from General Umberto Nobile

#### PLASTIC SURGERY FOR A DIRIGIBLE

In order to make it possible to secure the *Norge* to a mooring mast, it was necessary to provide her with a stiffened or rebuilt nose. This was effected by building on to the original *N-1* of the Italian aerial fleet a framework of tubing steel shaped somewhat like a cupola. This was then covered with a rubberized fabric (see illustration on opposite page).

The nose of the airship is stiffened by means of a metallic frame in the shape of a cupola, which is also made of tubing steel. This cupola is connected with the framework.

The surfaces as well as the rudders and the elevators are placed on the tail of the ship in such a way as to form a cross. They are connected by means of ropes and steel rings which run along the parallels of the hull, and are themselves connected by means of other tubing steel lying along the meridians.

The commander, his associate officers, the ruddermen, the radio-man, and the meteorologist have their places inside the cabin. The metallic frame of this is also made of tubing steel and is connected with the framework of the hull and directly communicating with the inside of it.

In the forward part of the cabin are installed the devices for controlling the rudders, the elevators, the valves, and the engines.


The engines are three in number, each of 250 horsepower. Two are located about the middle of the hull of the ship, not far from the pilot cabin, one on each side; the third is located in the center, not far from the tail of the ship.

Each engine is supported by means of a metallic framework, which externally presents a shape for good penetration. These engine boats are suspended from the framework of the ship by means of metallic ropes and laterally are


connected with the framework by two beams, one of which is used also as a catwalk for the engineers when they go from the engine boats to the inside of the hull or *vice versa* (see page 181).

The capacity of the airship is 18,500 cubic meters (about 650,000 cubic feet). Her length is 348 feet, her height 79 feet, and her width 62 feet.

We can assume that the average consumption of fuel is about one kilogram for each kilometer (three and a half pounds, or slightly more than half a gal-




THE REBUILT NOSE OF THE "N-1" (SEE, ALSO, ILLUSTRATION ON OPPOSITE PAGE)



Photographs from General Umberto Nobile

#### REMODELING THE KEEL STRUCTURE OF THE "N-1" FOR ITS POLAR FLIGHT

The 32 gasoline tanks, suspended at intervals on either side of the keel (see, also, illustration, page 180), had a capacity of more than seven and a half tons of fuel, capable of driving the airship, at its most economical speed, a distance of 4,350 miles.



Photograph from General Umberto Nobile

#### INSIDE THE "NORGE," LOOKING DOWN THE KEEL

In the semirigid type of airship to which the *Norge* belongs, the keel is stiffened by a triangular-shaped framework of tubing-steel beams, over which is stretched a varnished fabric. The space inside contains the gasoline and water tanks and the control cables for rudders and elevators. The walkway, which runs the length of the keel, connects with the engine boats by means of two gangplanks and a ladder (see illustration on opposite page). There is also a ladder leading up to a hatchway, through which members of the crew have access to the outside of the envelope, at the top of the craft.

lon, per mile) when the ship flies at about 80 kilometers (50 miles) per hour. The speed might increase to a maximum of 115 kilometers (71.4 miles) per hour; but then, of course, the consumption of fuel increases very rapidly, and consequently the length of nonstop flight decreases also with the same rapidity.

It is useful to recall that one engine is enough to drive the ship at a speed of 60-70 kilometers (37-43 miles) per hour. Such a contingency arose during the crossing of Barents Sea, when for a short time we had two engines out of commission (see text, page 194).

In this Italian type of airship the framework forming the keel of the ship has, I should say, the function that the spine has in vertebrates, and possesses a certain degree of elasticity. This elasticity, together with the flexibility of the

upper part of the ship, gives to the whole structure the ability to resist abnormal stresses caused by storm.


#### MANY LUXURIOUS FEATURES OF SHIP DISCARDED FOR POLAR TRIP

In her original form the airship *N-I* was wholly unfit for the undertaking, because her useful load was not enough. In order to increase it, I had to lighten the various structures, eliminating all those parts that were not absolutely required, such as the previous cabin de luxe with a magnificent passenger saloon, a bedroom, a washroom, and a kitchen. This cabin was discarded and a small, plain, comfortable pilot cabin was installed. Many other changes were made in the engine boats and other parts of the airship for the same purpose of lightening them in order to increase the useful load.



THE LATERAL ENGINE BOATS OF THE "NORGE," SHOWING THE CATWALK BETWEEN KEEL AND ENGINE BOAT

Note the man standing on the catwalk, at the right, and the foot of another coming out of the hull, on the left.




Photographs from General Umberto Nobile

#### READY FOR THE DEPARTURE

The original cabin of the ship contained a luxurious passenger saloon, bedroom, washroom, and kitchen. In order to increase the useful load, all of these comforts were dispensed with and a small, severely plain pilot cabin was substituted. General Nobile's dog, Titania, which accompanied him on the flight and subsequently made a tour of America with him, may be seen through the windows of the cabin.





Photograph from General Umberto Nobile

THE "NORGE," LEAVING THE HANGAR ON HER HOME FIELD AT CAMPINO TO START ON HER JOURNEY TO THE POLE

The Norwegian members of the crew came to Rome a month in advance of the departure of the ship, in order to receive theoretical instruction in handling the dirigible, but five Italian specialists accompanied the designer-pilot on the flight (see text, page 183).

The practical result of these modifications was that the useful load, including crew, fuel, and ballast, could reach and sometimes exceed 10,000 kilograms (more than 11 tons). If 7,000 kilograms of it had consisted of fuel, we could have made a nonstop flight of about 7,000 kilometers (4,350 miles) without considering the wind.

But the changes made in the airship consisted not only in lightening the structures, but also in protecting several vital parts against the effects of low temperatures. Besides, we had also to stiffen the nose of the airship to enable us to use a mooring mast. A problem of no less importance was the devising and the preparation of certain special equipment for landing without any help from the ground.

All these modifications entailed long and patient study, and to have forgotten the smallest particular might have meant the failure of the expedition, if not a catastrophe.

#### PREPARED TO REMAIN IN THE AIR FOR A MONTH

When the work was finally completed the *N-1*, rechristened *Norge*, was prepared, if the necessity should arise, to remain in the air for a whole month at a time, navigating as a free balloon, or to land on the sea or on the ground without any outside aid.

The preparation for the flight from Rome to Spitsbergen was not the least arduous of our tasks. We built in Rome and sent to the various European bases not only mooring masts, but spare parts required both for the upkeep of the ship and as accessories for the masts and hangars.

The roofless hangar erected at Kings Bay, Spitsbergen (see illustration, page 202), was an Italian idea, for the realization of which I found it necessary to make several tunnel experiments.

One of the most important phases of the preparations was the selection and training of the crew. The five Italian specialists who accompanied me during the entire flight were chosen from among experts both in the handling and in the building of airships. Each had acquired his experience through years of work in the shops, as well as by hundreds of flights.

The Norwegian members of the crew came to Rome about one month before the expedition started, to receive theoretical and practical instruction, but in that limited time their training was necessarily "sketchy." It seemed advisable, therefore, to send to Norway, Russia, and Spitsbergen some Italians—both technicians and workmen—expert in the upkeep and maneuvering of the airship.

#### AÉRO CLUB OF NORWAY IN CHARGE OF FINANCIAL ORGANIZATION

The Aéro Club of Norway coöperated admirably in the preparation of the bases in Norway and at Kings Bay. This organization was also primarily responsible for the financial organization of the expedition—not an easy task! The financial contribution of the Italian Government was one-third of the total cost of the expedition, while Mr. Lincoln Ellsworth generously provided one-sixth. The largest part of the remainder was obtained through contracts with the press and motion-picture firms.

Captain Gottwaldt, of the Norwegian Navy, with the assistance of Italian experts, installed the Marconi apparatus on board at our military factory in Rome.

While the physical obstacles overcome were numerous and difficult, the discouragement and pessimism encountered on every hand were even harder to conquer.

#### MORALE OF STAFF MAINTAINED DESPITE VIOLENT CRITICISM

The bitterest criticism was directed against the small size of the airship, the autonomy of which in aeronautical circles, both in Italy and abroad, was held to be absolutely insufficient. To most of our critics, the idea of crossing the Polar region with an airship only one-seventh as large as that which the Germans had planned for the same purpose seemed outright madness. We were mercilessly lampooned in the press. Sketches were published showing our ship wrecked on the Polar ice and our men taken to safety by a large German dirigible.

Our success seemed so unlikely to some of our malignant critics that they even suggested that our preparations were merely bluff, and that at the proper moment some good excuse would be found



Photograph Courtesy of Royal Italian Embassy

#### ROMEWARD BOUND

Tall poplars reach up as if to touch this silver ship of the Italian aerial fleet, from which the *N-1*, renamed *Norge*, was requisitioned by Premier Mussolini for the North Pole flight.

for our failure to start. So pervasive was the idea of a failure that some newspaper correspondents were dissuaded from boarding the ship with us at Rome.

As if all this were not enough, some one even tried to warn my companions against the trip. They, however, had already been informed by me as to the dangers anticipated and had been told that they should look upon the enterprise as possessing only a 50-50 chance of success. Nevertheless, not a man wavered; they followed me with full confidence.

The truth is that neither the ship, small as she was, nor the crew was unequal to the task. The difficulties and dangers were many, but all lay outside of ourselves and of our ship. If we wanted to succeed, we had to meet external conditions with that spirit which is born in a man when he has taken a firm decision to win or to perish.

It was thus I answered Russian technical men and scientists of the Academy of Sciences at Leningrad, who later were to warn me against the danger of snow-storm tempests, which, in their opinion, constituted our gravest peril (page 191).

But more dreadful to contemplate than any snowstorm was the thought that our names might be recorded in the history of Polar exploration as those of madmen if, notwithstanding every preparation, the adverse forces of Nature and of the unknown should triumph over us.

#### THE "NORGE" SALUTES THE ETERNAL CITY; THEN STARTS FOR THE POLE

We started from Rome on April 10, 1926, for the long, difficult, and dangerous voyage to Spitsbergen, beyond which we were to face the unknown.

None could foresee with any degree of certainty when we would return; so we took leave of our loved ones as if we should never see them again.

At 9:30 a. m. I gave the signal for the departure. I was so occupied with the ship that I could not even lean out of the cabin to wave good-bye to my dearest ones, who were on the field; but I was carrying in my heart the image of the pale visage of my little daughter, and there still resounded in my ears the last words whispered to me by my wife.

The motors started, and our flag, unfurling below the commander's cabin,

flew to the breeze in all its glory in the dazzling sun of a Roman spring.

The *Norge's* prow was turned toward the heart of the city, to salute it. We looked down upon the Quirinal, the Capitol, the Vatican, and the workshops where we had designed and built our ship. I am told that the bells of the churches rang out in salutation and good wishes, and that an unknown priest, when he saw us pass high above him, knelt down in the street to pray (see pages 186, 187).

It was a magnificent day—blue sky, calm sea.

We proceeded along the coast, past Palo, then Civitavecchia. From time to time a message of good wishes reached us by radio. I sent greetings to the King, who was at San Rossore, his summer estate on the Tuscan coast; then to Premier Mussolini, on board a ship on his way to Tripoli.

On and on we went. There was the Giglio Island, then Elba, and beyond, Corsica. We steered to the left, toward France. We were leaving Italy.

#### OVER THE FRENCH COAST AT DUSK

At dusk we reached the French coast. Then began the long run through the starry night up the Canal du Midi. For a time we were aided by a strong wind, which occasionally reached a velocity of nearly 40 miles an hour.

Weather reports and forecasts received by radio were contradictory. According to some, Pulham, 90 miles northeast of London, which was the goal I had secretly in mind from the start, could be made; according to others, it was dangerous to try to land there, because of a low pressure advancing from the west.

Rochefort was reached at midnight. The field was all illuminated, the gates of the hangar were opened, and the men ready for maneuvering. The commander of the aéro station telegraphed that we could land but could not get into the hangar, owing to the strong breeze; so I decided to proceed to London direct.

The wind, which had been favorable up to this time, now veered around and began blowing so strongly against us as to reduce our speed to a few kilometers per hour. At dawn the squalls increased to such an extent that the pitch and roll

of the ship assumed alarming proportions whenever I approached the ground in the hope of finding more favorable conditions.

Navigation under these disturbed conditions continued over northern France as far as the coast, and then over the English Channel and England.

These were seemingly endless hours, full of stress, for if the wind should increase in velocity our supply of gasoline would soon be depleted and we would then be in the clutches of the storm, with the possibility of being driven out over the Atlantic, without any chance of safety.

Even before we encountered these storm conditions, my strength was nearly exhausted, as I had not had a moment's rest from the hour of our departure; but I rallied all my reserve to keep the ship in hand. The only mishap was a broken ring in the tail.

#### FIRST NONSTOP LEG OF THE JOURNEY WAS 1,400 MILES

Finally, after we had passed beyond London, the wind began to abate, and by the time we reached Pulham, at 3:20 in the afternoon, atmospheric conditions were considerably better. After a very long and difficult maneuver, we landed at 5:50, having covered 1,400 miles in 32½ hours (see pages 191, 192).

A careful examination of the *Norge* revealed the fact that she had performed the initial leg of the journey in wonderful fashion. We had only to renew our supply of gasoline and oil and inspect the motors, this work being done with the usual alacrity by Cecioni and his Italian companions, with the cordial cooperation of the Englishmen, who took care of the maneuvering and placed their weather service at our disposal.

#### THE FIRST FLIGHT FROM LONDON TO NORWAY'S CAPITAL

On the evening of April 13 we were ready to start northward again, and at 11 o'clock we sailed.

The air journey from Pulham to Oslo, capital of Norway, although then effected for the first time, did not offer any experiences or incidents of note, save that the fog over the North Sea hindered the control of the route for a few hours,



Photograph/Courtesy of Royal Italian Embassy

THE "NORGE" SALUTES THE ETERNAL CITY BEFORE STARTING FOR THE POLE

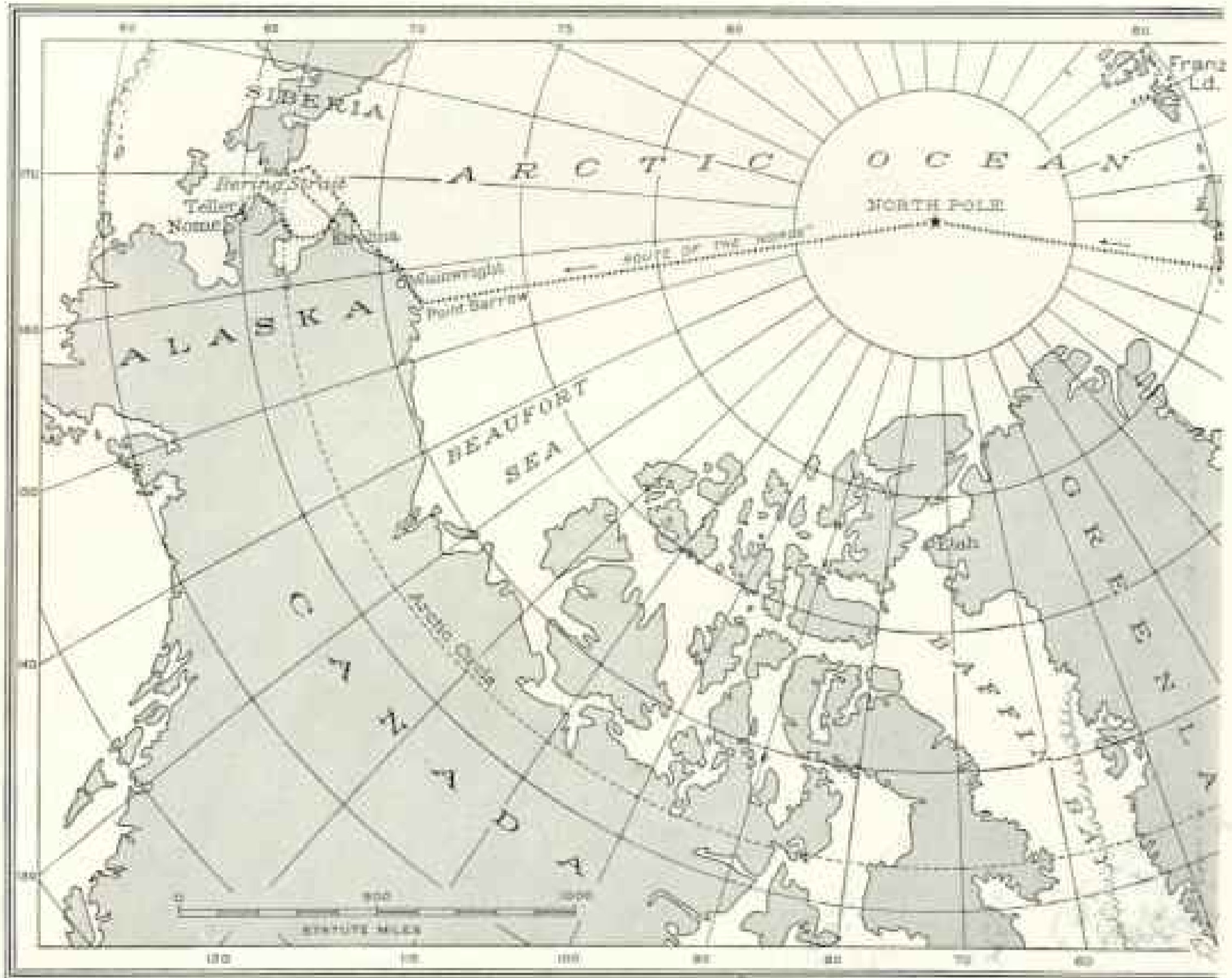
The Colosseum may be seen on the left and the Tiber at the upper right. The modern buildings in the central foreground are public schools, while the church just to the right of the center and adjoining one of the schools is San Pietro in Vincoli, in which is Michelangelo's famous "borned" statue of Moses.



Photograph Courtesy of Royal Italian Embassy

**THE GRANDEUR THAT WAS AND IS ROME; PHOTOGRAPH TAKEN FROM A GREATER ELEVATION THAN THAT ON PAGE 186**

Probably in no other place in the world can so many historical landmarks be seen in one "eyeful" as from an airship over Rome. The Colosseum and Forum may be identified to the left, the Vittorio Emanuele III Memorial in the left center, Saint Peter's and the Vatican at the upper right, and the twisting Tiber flowing through the city. The dark area at the lower right is a large park, the Villa Borghese, which is connected with the Pincian Gardens by a white marble bridge, conspicuous in the photograph. In the lower left corner is Rome's main railway terminal, and the adjacent circle faces, on its open side, the ruins of the Baths of Diocletian.



THE ROUTE OF THE "NORGE" FROM ROME TO ALASKA.

Only three stops were made on the voyage from Rome to the Arctic base at Kings Bay, Spitsbergen—Pulham, England; Oslo, Norway, and Leningrad, Russia. One of the most difficult stages of the journey was encountered shortly after crossing Lake Ladoga, when for seven hours the ship was buffeted by a tempest (see text, page 193).

causing a deviation toward the Danish coast. However, with this exception, the navigation was easy.

We arrived at Oslo about 1 o'clock in the afternoon. The city, bathed in beautiful spring sunlight, offered a magnificent spectacle, with thousands upon thousands of people gathered on the roofs of the houses, on verandas, in the streets, and in front of the royal palace.

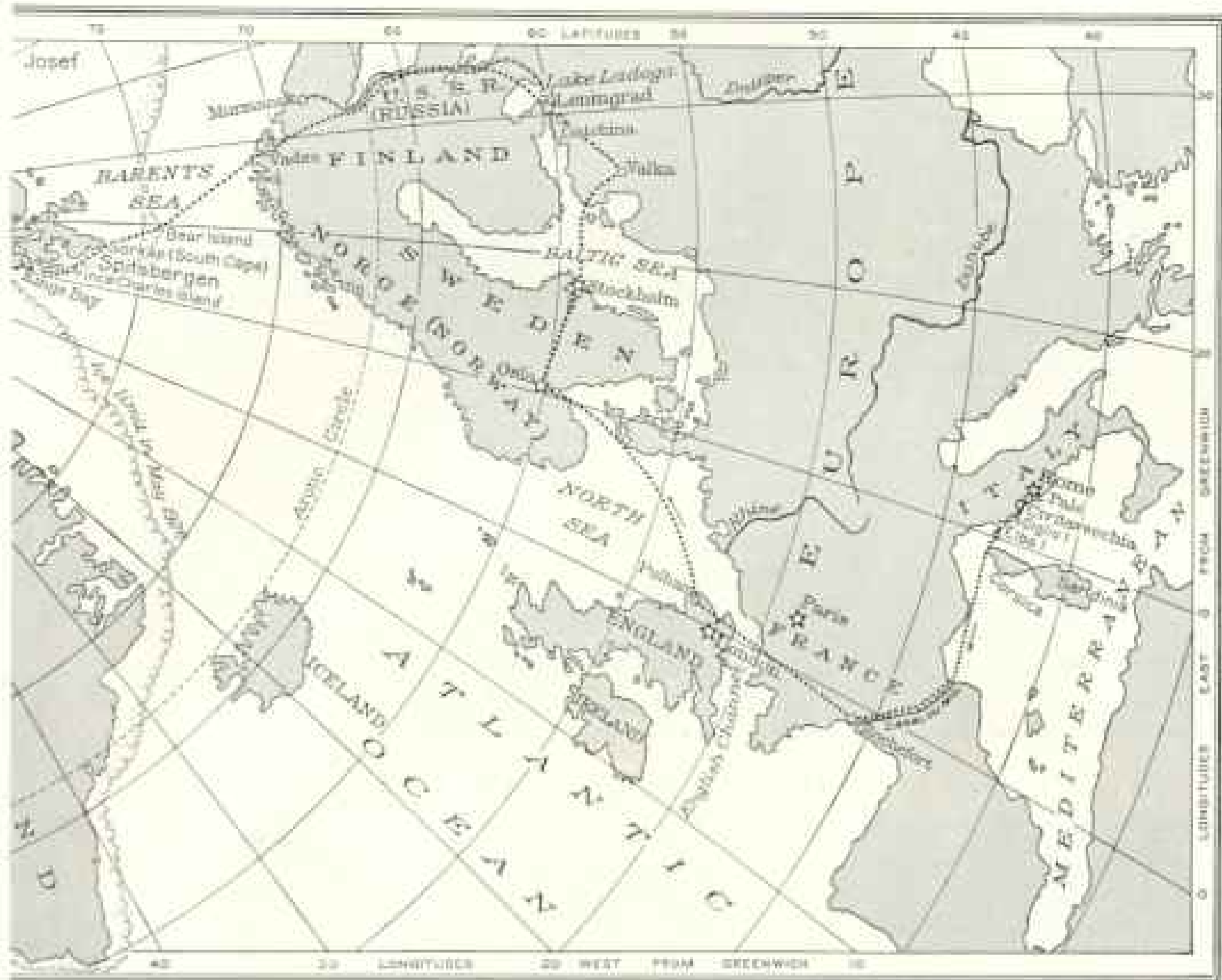
We remained at Oslo, moored to a mast only for the afternoon. During the night we departed in a dense fog, which for some hours prevented us from seeing the ground, so that we crossed the Scandinavian Peninsula and the Baltic Sea without recognizing any landmark. When we reached *terra firma* again the fog dis-

persed, and in order to reconnoiter our position I turned southward as far as Valka (on the Esthonian-Latvian border), from which point we steered directly toward Gatchina.

The run above the Russian plains, with their snow-clad forests, vast and solitary and somber at sunset, and our arrival at Gatchina are among the most vivid recollections of our European flight.

HOODED RUSSIAN SOLDIERS WAIT TO RECEIVE THE "NORGE"

It was far into the evening when we reached Gatchina, but the whiteness of the snow served to illuminate the field, bringing out into a queer relief the monastical figures of the Russian soldiers,



Drawn by A. H. Damstead

A FLIGHT OF 8,500 MILES ACROSS THE TOP OF THE WORLD

From the North Pole to Point Barrow, Alaska, the *Norge* was flying over a part of the globe never before seen by man. Here the dirigible encountered snow and fog which hourly threatened disaster. The flight ended at Teller, Alaska, where the ship was finally dismantled, and the engines and framework were crated and shipped back to Italy.

with their hoods and their long yellowish capes. In accordance with prescribed regulations, they were disposed in two converging rows, ready to receive us.

The landing at Salizy air station took place at 6:50 p. m. (Oslo time) in routine fashion. Half an hour later the *Norge* was safely moored inside the hangar. From Pulham to Gatchina we had covered 1,700 land miles (page 197).

With the ship secure, we departed by sledge for the Imperial Palace. We had arrived in Gatchina on April 15, the exact date which I had announced to the Russian authorities four months before. I was greatly pleased over this punctuality.

During our sojourn in Russia govern-

ment officials, technical men, scientists, and the people generally vied with one another in their efforts to be useful and to show their friendly interest in us.

The assistance rendered by the military aeronautical authorities was whole-hearted and all my requests were eagerly complied with.

THE AIRSHIP BECAME A PLACE OF PILGRIMAGE FOR ALL CLASSES OF RUSSIANS


The meteorological and the radio-telegraph bureaus rendered valuable aid in forecasting the weather, while the technical staff, especially the engineers of the Institute of Communications, spared no effort to show their friendliness and their interest in our undertaking.





© Central Aérophoto

AN ENGLISH SEASIDE VILLAGE FROM THE AIR



Photograph by Aérofilms, Ltd.

SWANAGE FROM THE SKY

This plain, surrounded by sheer white cliffs rising out of the blue sea, was the scene of one of King Alfred's victories over the Danes more than a thousand years ago. The most conspicuous feature of Swanage, in Dorsetshire, seen from the air, is a rounded boulder, ten feet in diameter and weighing 40 tons, on which has been chiseled a relief map of the world.



© Underwood & Underwood

#### THE "NORGE" NEARING PULHAM.

The ship arrived over the English air port at 3:20 in the afternoon, but the landing was not accomplished until two and a half hours later (see illustration, page 192). Two days after, at 11 p. m., April 13, 1926, she resumed her journey and the first flight from England to Oslo was begun (see text, page 185).

A reception was given in our honor by the Academy of Sciences of Leningrad.

During our stay thousands of people flocked to Salizy every day to see the *Norge*. Many of our visitors came from distant places, at great expense and with much discomfort—men, women, functionaries, officers of the army, students, engineers, professors, and whole schools of children accompanied by their teachers. They would enter the hangar in an orderly fashion, walk around the airship, eagerly ask and receive information, and then leave.

How many pleasant incidents! I shall never forget the friendly curiosity of two young men, students or workmen, who insisted on seeing the Italian flag preserved on board; nor will I soon forget the sympathetic expression with which a lady attached to the Meteorological Institute, after visiting the ship, took leave of us, repeating several times, "God protect you."

At the Academy of Sciences of Leningrad, Professor Kynin said:

"The problem confronting you in penetrating into the Polar region, exploring the North Pole zone, and reaching the Pole of Inaccessibility, frightens and seduces at the same time, and compels us to bow our heads before the audacity and the energy of those who intend to attain this goal.

"We, aeronautical engineers and pilots, are fully alive to the difficulty of solving the problem you have set yourselves and are unable to banish the fear that you may find unforeseen dangers, obstacles caused by the elements and above all by snow, in that Polar region which is still practically unexplored from the meteorological point of view. For these reasons we cannot remain indifferent toward your enterprise and shall await with anxiety the news of your safe arrival in Alaska."

Such expressions are the best evidence



Photograph by Pacific and Atlantic

#### THE FIRST STOP: SETTLING TO EARTH AT THE PULHAM AIRDROME

The first leg of the journey from Rome to Pulham, a distance of 1,400 miles, was made in 32½ hours. It was on this same field that the British dirigible *R-34* landed after successfully making the trip across the Atlantic Ocean to the United States and back in 1919. The *R-34* was nearly twice as long and had a gas capacity three times as great as the *Norge*. She made the return trip from America in 75 hours.

of the apprehension felt by the Russian experts with regard to the outcome of our expedition.

Our sojourn at Gatchina was much longer than I had anticipated. I had planned to make a careful inspection of the motors, to eliminate the reversing gear from the only motor which was provided with it, and to strengthen the ring which had been damaged at the tail of the ship while crossing northern France (see text, page 185).

One week would have been sufficient for this work, and we could then have proceeded to Spitsbergen; but the news concerning the work being done at our

base was far from encouraging. Our personnel, headed by Major Vallini, had not arrived there until April 25. I telegraphed to him to hurry the preparations, but the work on the hangar and the mooring mast was considerably delayed, largely on account of a severe snowstorm.

#### SPRING SMILES AS THE DIRIGIBLE LEAVES Leningrad

Early in May, however, I received word that Kings Bay was ready to receive us, and on the morning of the fifth, with a contrary north wind blowing at a velocity of from 20 to 30 miles, we bade farewell to our Italian friends and the



Photograph from General Umberto Nobile

#### THE "NORGE" ARRIVING OVER OSLO

Boat whistles, pealing bells, screaming sirens, and prolonged cheers greeted the appearance of the airship over the Norwegian metropolis. The Aéro Club of Norway was the official sponsor of the expedition.

Russian authorities and set sail at 9:30 for Vadsö.

No sooner had the motors started than the fight with the wind began, the squalls causing the airship to jump and plunge alarmingly, as we proceeded toward Leningrad.

At 10:22 a. m. we were over the harbor of the former capital of the Russian Empire, and the sirens of the steamers blew their greetings to us as we followed the course of the Neva, its blue water flecked with white ice floes.

We sailed at a low altitude over the Winter Palace and the Prospekt Nevski, the most famous thoroughfare of the once great metropolis.

In the brilliant May sunlight Leningrad cast off its gloomy aspect of a fallen city and seemed very beautiful in the limpid air, with the sun shining for the first time in 20 days. And the apparent splendor of the city was soon accentuated by the vast, monotonous, snow-covered plain surrounding it.

We crossed the ice-covered Lake Ladoga, over which navigation was less bumpy, but beyond that body of water the squalls began with a violence even greater than before. The airship would proceed by fits and starts—a queer behavior never previously observed. At times it seemed that the craft had stopped. Finally, after seven hours of torture, the tempest began to abate, and the second half of our journey was effected smoothly.

#### FLYING BEFORE THE NIGHT

The landscape during this entire leg of our voyage was cheerless. We passed over an immense plain of forests, swamps, and snow, with only an occasional glimpse of an isolated village huddling close beside the Murman Railroad.\*

That night the sun set at 10 o'clock,

\*See "The Murman Coast, Arctic Gateway for American and Allied Expeditionary Forces in Northern European Russia," in the NATIONAL GEOGRAPHIC MAGAZINE for April, 1919.



Photograph from General Umberto Nobile  
BETWEEN NORWEGIAN FLAGS

Norway's capital is beautifully situated at the head of one of the countless fjords that indent the coast. It is a well-built city, surrounded by attractive suburbs. Because of an equable climate and excellent sporting facilities, the vicinity of Oslo is popular both as a summer resort and as a winter playground.

but between twilight and dawn the light never failed. Inside the ship was nearly dark; but outside, the light, coming from the north, enabled us to see fairly well. It seemed as if we were flying before the night. How queer one feels when compelled to look northward for light!

At half past 2 in the morning the sun was again above the horizon, and now it would not go down for many days. In fact, we saw a sunset again only after reaching Teller, Alaska.

It was cold on board the *Norge*. The temperature outside was 16 above zero,

Fahrenheit; inside, 23 above.

At about 4:40 a. m. one of our motors went out of commission, but we proceeded satisfactorily with the other two. When we reached Kings Bay we found that the crank shaft of the disabled power unit had broken.

At 5:30 a. m. we reached Vadsø, a small Norwegian village gracefully located by the sea. It seemed almost beautiful after the gloomy landscape over which we had been passing for nearly 20 hours.

We came to rest at the mooring mast erected by our lamented friend Rossi, and found that we had more gasoline on board than was sufficient to get to Kings Bay; but, as a matter of precaution, we took in a further supply.

#### THE FIRST SNOW CAUSES ANXIETY

We left Vadsø at 3 o'clock in the afternoon, to begin the somewhat dreaded crossing of the Barents

Sea; but it proved far less exciting than I had anticipated.

The sky was cloudy and the wind was raising foam-capped waves, but the squalls were of only moderate force, so that the pitching and rolling of the airship could be easily endured. More than once we encountered rain and snow, and when the latter first attacked us I naturally felt some anxiety; but nothing abnormal happened.

At 10:45 p. m. we passed over Bear Island, where the compass showed the well-known magnetic disturbances pe-

cular to that locality, and a few hours later we could discern the mountains of Spitsbergen dead ahead. We passed Sörkap (South Cape) at 2:20 a. m.

At this point the fog overtook us, but it was not so high nor so thick as to render the mountains invisible. The coast line was readily discernible. When Prince Charles Island was reached, I directed the *Norge* away from the Channel, so that I could regain the sea should the fog envelop us.

#### SAFELY BERTHED AT THE GATE TO THE POLE

While Larsen, assisted by Horgen, kept the ship to her course, I gave all my attention to preparations for the landing. I was in wireless communication with my brother, who was at Kings Bay, and he warned me that visibility was bad. However, conditions soon improved, and about 6 o'clock in the morning, when we entered Kings Bay, we could see the hangar, a blackish spot on the white background of snow (p. 200).

At 6:40 a. m., May 7, after a short reconnaissance of the field, we landed very smoothly upon the snow. Captain Amundsen, Mr. Ellsworth, Major Vallini, Captain Precerutti; my brother, many Italian specialists and workmen, Captain Nielsen, commander of the steamship *Heimdal*, with his sailors, and many others were there to receive us. With skill and dispatch the airship was taken inside the hangar and moored. Thus the first part of our flight had been accomplished (see page 201).



Photograph from General Umberto Nobile

#### THE MOORING MAST TO WHICH THE "NORGE" WAS MADE FAST DURING HER BRIEF STOP IN OSLO

The mast was constructed partly in Norway and partly in Italy. It was in actual use for about ten hours only. Note the two small balloons used to determine wind direction and velocity (see, also, page 203).

After so much agitation, we were at last at the gate to the Pole, ready to make a dash for it.

It was not without deep emotion that I heard the sailors of the *Heimdal* sing our national anthem, together with those of America and Norway: a solemn and unforgettable moment, which compensated me for all hardships and anxieties.

We turned in, expecting to take a real rest; but one hour later, having found it impossible to sleep, we resumed our work.

Three days after our arrival at Kings Bay we were ready to start for the Pole. During those three days, although com-



© Pacific and Atlantic

## MOORED TO THE MAST

The development of the mooring mast has greatly simplified the ground handling of airships. In making fast to a mast the ship drops a 1,000-foot rope, which is secured to another rope leading from a winch at the base to the top of the structure. The winch then hauls in the ropes and draws the ship to the masthead.

pelled to work in the open, at temperatures of from 5 to 15 degrees above zero, my Italian associates did the work which would usually require ten days. The examination of each part of the airship's structure, the replacement of some damaged parts, the change of the broken motor, the elimination of all useless weights, and then the taking on of a new supply of hydrogen, the loading of gasoline, oil, provisions, and equipment—all this was entrusted to the Italians exclusively, who worked tirelessly day and night.

## THE FUEL AND SUPPLIES FOR THE POLAR FLIGHT


On the evening of May 10 the ship was ready. We had on board about 7 tons of gasoline and more than 800 pounds of oil, sufficient to cover 4,300 land miles in calm weather; we carried 1,100 pounds of provisions, deemed sufficient to maintain the 16 persons com-

posing the expedition for about 50 days. The provisions consisted of pemmican, chocolate and crackers, meat, condensed milk, marmalade, and coffee.

To the navigating equipment was added an emergency outfit for use in the event of a possible forced march upon the ice—two tents, a sledge, fur bags, knapsacks, skis, and two rifles with ammunition.

We had set the hour of departure at between 1 and 2 o'clock on the morning of May 11, but on account of an easterly wind, which blew against the side of the hangar and made maneuvering very dangerous, a delay of a few hours was imperative.

At 8:50 a. m., Greenwich time, the *Norge* rose slowly. A clamorous ovation saluted us from the ground. When we were 100 feet up, the speed of the motors was increased to one thousand revolutions; then we rose faster, to 150, 200, 300, and finally to an altitude of 1,350 feet (see illustration, page 206).



Photograph from International

#### THE MEMBERS OF THE EXPEDITION WERE WELL RECEIVED IN SOVIET RUSSIA

The Russian Government made the landing field and hangar at Gatchina (not far from Leningrad) available for the *Norge* on its flight east from Oslo. The people displayed great interest in the ship and the military and other officials extended every courtesy and assistance to General Nobile and his crew (see text, page 188). Note the bags of ballast anchoring the ship to the floor of the hangar.

The weather was magnificent. The sky was blue and the sun was shedding its dazzling light upon the near-by snow-capped mountains of Spitsbergen. Joy filled my heart. That sickly sensation and the weariness which had oppressed me the previous evening and during the night had disappeared. A few hours before I had been numb with cold; now I felt like removing my fur coat!

We had now started on the last stretch of our flight, the *Norge* proceeding at 60 miles per hour toward the Pole and across the great unknown to some point beyond.

#### EVERY MAN AT HIS POST

On board, Riiser-Larsen had the route watch, Wisting the elevator wheel, Horgen the steering wheel, while Cecioni, inside the hull, assisted by Arduino, watched the motors and regulated the distribution of the gasoline: Caratti was in the engine boat on the left side, Pomella in the central boat, and Arduino and

Omdal were to alternate watches in the engine boat on the right side.

The wireless operator installed himself in the cabin, assisted by and under the control of Captain Gottwaldt, who was in general charge of the bearings; Malmgren was entrusted with the recording of meteorological data, and from time to time, with the assistance of Ellsworth, noted the figures on the dial of the apparatus designed to measure the electricity of the atmosphere.

Our zealous Alessandrini had odd jobs: now he was in the hull, now in the little boat to relieve Horgen at the steering wheel; then he would climb onto the back of the airship to find out whether ice had formed there—a task, this, which was anything but pleasant in the wind pressure created by a speed of 60 miles per hour and with the thermometer at 14 degrees above zero.

Horgen relieved Riiser-Larsen on the route watch. Both these Norwegians





Photograph from General Umberto Nobile

#### WAITING TO HELP BRING THE "NORGE" SAFELY TO EARTH

On the morning of May 7, 1926, the dirigible landed at Kings Bay, completing the trip from Rome to Spitsbergen without mishap. Forty hours were required for the last lap of the journey, and the weary crew was glad to sight the landing parties, drawn up in wedge-shaped formation to receive the ship (see text, page 195).

were naval officers and they did this work skillfully. The bearings during the stretch from Spitsbergen to the Pole often allowed us to check our position. They failed us entirely beyond the Pole, however, when the fog had overtaken us. On the other hand, no special difficulties were presented in keeping to the route during the Polar crossing. The magnetic compass worked regularly, and the sun-compass confirmed its reputation as a magnificent controlling instrument, which enabled us to insure the good work of the other. But between the Pole and Alaska we had no sun.

When we left Kings Bay I felt sure we would easily negotiate the 800 land miles to the Pole, for it seemed improbable that the ideal weather conditions existing at the time of our departure would change materially within the 16 hours necessary to cover that distance at a speed of 50 miles an hour.

What would happen beyond the Pole, in the unexplored region, none could tell; that was the most fascinating and dramatic phase of our undertaking. What

meteorological conditions would we encounter? Would we find the chain of mountains which Peary thought he saw from afar? Where and how and when would we land? What would become of us after landing? All these were questions which only the future could answer.

Two hours after leaving Kings Bay, having crossed a free sea, with ice floes scattered here and there, we reached the pack ice. We had left behind us the white mountains of Spitsbergen and Danes Island from which Andrée had started 29 years before, never to return.

At first frequent patches of free water were to be seen in the pack ice; then they disappeared and the uniform ice field was interrupted only by narrow, tortuous channels, prevalently running from southwest to northeast—rare at first, then more and more numerous. Often these channels would run on lines so straight and nearly parallel that they seemed to be artificial.

For a while we caught occasional glimpses of white fishes here and there in the free water; then traces of polar bears



Photograph from General Umberto Nobile

#### LANDING EFFECTED AT KINGS BAY

Spitsbergen, from which the *Norge* set off for her final dash across the Pole, was probably the Svalbard known to the Vikings in the twelfth century and "rediscovered" by the Dutch in 1596 as a result of their efforts to find a short cut to the riches of the East. It is a bleak, inhospitable, snow-clad land, but possesses considerable mineral wealth.

on the ice; but when latitude  $84^{\circ}$  N. was reached every trace of life utterly disappeared. The desolate Polar desert stretched to the horizon.

#### EXCERPTS FROM THE LOG OF THE "NORGE"

At 6:45 p. m. the left motor, owing to the formation of ice in the pipes, stops for lack of gasoline. It is repaired, not without some difficulty; later on the same trouble develops again.

The observations taken at 9:15 p. m. show: altitude 1,650 feet; speed, 37 land miles an hour. We descend to 500 feet in the hope of finding less wind, but in vain. We rise again to 1,335 feet. Clouds begin to form on the horizon, and shortly after 9:30 p. m. the heavens are overcast. The cold begins to make itself felt; the thermometer registers 12 degrees above zero.

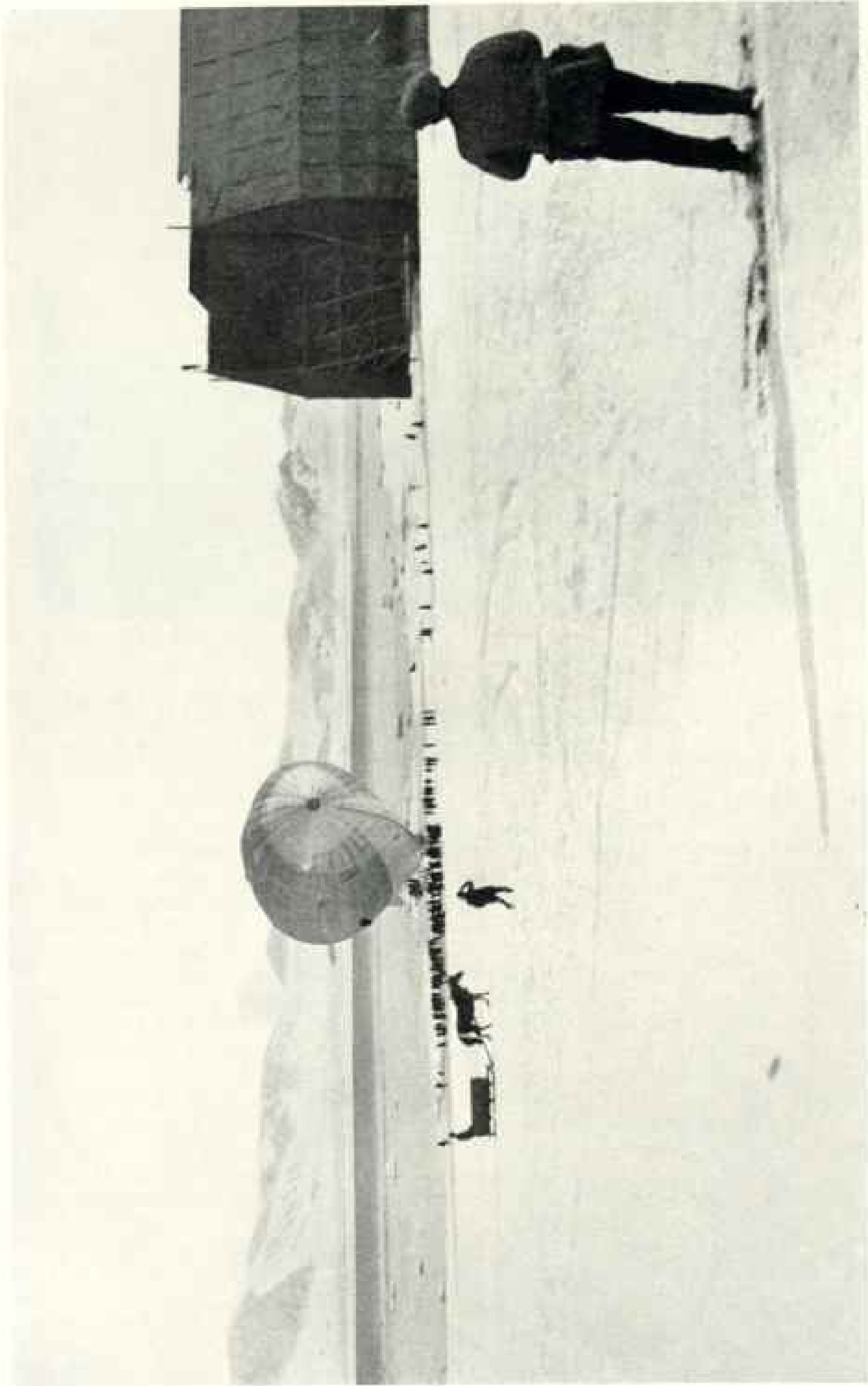
At 10:07 p. m. we are approaching latitude  $88^{\circ}$ . The sky has cleared again. The channels are becoming more numerous. In a few minutes snow begins to fall.

At 10:30 o'clock we find ourselves enveloped in a dense fog, which in an extraordinarily short time causes the formation of ice on all metal parts exposed to the air, such as cables, instruments, motor-boats, and then on the coated cloth with which the sides of the cabin are covered, and on the small celluloid windows, soon obscuring vision.

We rise to 2,130 feet, but conditions do not improve, and we rise still farther, to 3,160 feet, above the fog.

At 11:15 p. m. we reach latitude  $88^{\circ} 30'$ , only a degree and a half from the Pole. The fog is still very dense. Twenty minutes later, however, it begins to disperse and we can see the frozen sea below. High clouds hide the sun from time to time. Observations taken at 11:45 p. m. give: altitude, 2,500 feet; temperature, 12 degrees above zero.


We are getting nearer and nearer the Pole. The moment so anxiously awaited is almost at hand. That minute for which I have dreamed and labored months and months is imminent. I feel impatient,



Photograph from Wide World

#### GROUND MANEUVERS


Spitsbergen is one of the few corners of the world where tourist and explorer are likely to meet. There are parts of the interior of the islands that are still little known, while the novelty of having an "Arctic holiday" within a few hundred miles of the North Pole attracts a considerable number of tourists. Before the World War both German and Norwegian passenger boats maintained regular schedules to Spitsbergen.



Photograph from Wide World

#### A TUG OF WAR WITH A DIRIGIBLE


The ground crew which met the *Noyze* at Spitzbergen had other duties than just that of seeing the ship safely landed. Theirs was the task of loading the dirigible with seven tons of gasoline, more than 800 pounds of oil, and the 1,000 pounds of chocolate, pemmican, coffee, crackers, etc., which constituted the provisions for the crew for the flight over the North Pole to Alaska (see text, page 196).



Photograph from Wide World

THE "NORGE" BEING PULLED INTO HER HANGAR AT SPITZBERGEN


Getting a dirigible into its hangar is not always as simple a matter as it might seem. If a stiff breeze is blowing, there is plenty of excitement attached to maneuvering the large gas bag. The *Norge* had a capacity of 650,000 cubic feet, with a length of 348 feet, but she had perfect weather for landing at Spitzbergen.



Photograph from General Umberto Nobile.

**TAKING OBSERVATIONS OF THE WIND AT KINGS BAY.**


The direction and velocity of the upper air currents are learned by observing with the theodolite the motions of a released balloon, as in the case of those shown on page 105.



© Pacific and Atlantic.

**THE CABIN OF THE "NORGE" SEEN FROM BELOW.**

The commander, his associate officers, the ruddermen, the radio operator, and the meteorologist have their places inside this forward appendage to the big ship.



Photograph from General Umberto Nobile.

#### THE DESIGNER AND NAVIGATOR OF THE "NORGE"

General Nobile, wearing a white cap, is standing in the doorway of the airship's cabin, bidding good-bye to those of his countrymen who, perforce, remained at Kings Bay.

rather restless. An immense joy which I am hardly able to restrain is swelling my heart. I call Alessandrini and direct him to open the casket, to unfold our flag, and to fasten it to the spear which had been prepared with so much love by the Italians at Kings Bay. Alessandrini joyfully sets himself to his task.

We are drawing nearer and nearer. According to our calculations, we will be at the Pole in a few minutes. Impatiently I call to Alessandrini to hurry. Finally the flag is ready.

#### THREE FLAGS RELEASED AT THE POLE

At exactly 1:30 a. m., May 12, the sun's altitude shows that we have reached 90 degrees.

We are there at last!

I bring the *Norge* down to less than 700 feet and order the motors slowed down.

Amundsen is the first to throw his flag, the Norwegian; then Ellsworth releases

the Stars and Stripes. Then it is my turn. I unfurl the Italian ensign from the window. The wind swells it and makes it palpitate in my hands as if it were a living thing. I let it go. It glides down along the ship's side and catches in the drift gauger. I run to free it. It drops first all in a bundle, like a shapeless mass; then it unfurls and spreads to its full length, as it reaches the ground. I follow it with my eyes. It is a large, battered flag, the same one that for two years flew in Italian skies from the stern of our ship. We had jealously treasured it in the casket given to us by Premier Mussolini in order that it might wave again, here at the Pole (see page 208).

#### OFF INTO THE UNKNOWN

To join the tricolor of Italy, I drop the amaranth flag of Rome, then the parchment of the Royal Geographical Society, the ensign of the Aéro Club, the banneret of our workmen, and, finally, the ban-



Photograph from Wide World.

### "GOOD LUCK! GODSPEED!"

Commander Richard E. Byrd, who had only two days previously returned to Spitsbergen from his conquest of the North Pole by airplane (see, also, page 215), says good-bye to one of the officers of the *Norge* and wishes him an equally safe voyage to the Pole and beyond.

neret given to me by the Fascisti of the small town Grotte di Castro.

Once more the motors resume their normal speed. We are advancing into the unexplored region. I send greetings by radio to Premier Mussolini.

The fog has lifted and the sky, overcast with clouds, allows only an occasional fleeting glimpse of a cold and colorless sun. The whole world presents a peculiar aspect to our eyes. Here and there on the endless ice field irregular masses of a light bluish hue stand forth, assuming the shapes of snow dams or of trenches dug by the wind.

Over this monotonous landscape, unrelieved by sight of land or living creature, the navigation continues until 9 o'clock of the following morning, when fog once more envelops the airship.

#### THE SHADOW OF THE "NORGE" GLIDES OVER A SEA OF COTTON WOOL

This time the impenetrable blanket of mist lasts for hours and hours, with only

rare intervals when it breaks sufficiently to allow us to see the frozen sea. It extends to a height of 3,000 feet or more. We are navigating above it. The sun projects the shadow of our ship on that sea of cotton wool. It seems as if some nature god of this awesome region is trying to hide the inaccessible zone from the curiosity of these adventurous men who have dared to fathom its secret, guarded inviolate for thousands and thousands of years.

During this harrowing period of our voyage ice forms very rapidly upon all parts of the *Norge*, which is constantly being subjected to fog baths. The airship with all these ice appendages presents a most extraordinary aspect and, notwithstanding the danger, one can but admire its beauty. The cables, the sun-compass, and many of the other instruments are shrouded with frozen moisture and icicles hang from all the projections of the small boats, along the radiators, and along the gangway. Ice even coats





© Pacific and Atlantic

## READY FOR THE TAKE-OFF FROM KINGS BAY

On the morning of May 11, 1926, the *Norge*, with 16 men aboard, left Spitsbergen for a nonstop flight to Alaska via the North Pole. For some distance she was escorted by Commander Byrd in the huge monoplane with which he had on May 9 been the first man to fly to the North Pole. His plane may be seen directly above the *Norge*.

the propellers. Our ship seems dressed for some fantastic flight.

From time to time, under the pressure of the wind, the ice detaches itself and some pieces, striking against the propellers, are hurled against the outer covering of the ship's body, threatening to rend it.

Each such blow is announced by an ominous explosive report. At first it seems as if the noise is coming from the propeller of the radio apparatus, but we

soon discover the real cause. The first rent in the outer cover occurs at 2 o'clock in the afternoon; the last of any consequence occurs between 3 and 4 o'clock the next morning.

In the meantime we are compelled to descend, as the fog rises higher and higher, and it is impossible to stay above it. We remain for a considerable time enveloped in mist punctuated now and again by sharp snow flurries. We drop to 1,000 feet and at last are able to see



Photograph from General Umberto Nobile

#### LOOKING DOWN ON THE POLAR ICE PACK

For more than 400 years the top of the world has been a lure that has attracted men of all nations. Most of that time Great Britain's flag was waving nearest the North Pole, but its actual attainment remained for the American, Robert E. Peary, on April 6, 1909. Since then no one has attempted to repeat his journey over the ice, but first Commander Byrd and his pilot, Floyd Bennett, and then the Amundsen-Ellsworth-Nobile Expedition in the *Norge* have succeeded in flying over the Pole.


the frozen sea again. From that moment until the coast of Alaska is reached, we proceed beneath the banks of fog, at an altitude of between 700 and 1,000 feet.

#### LAND! LAND!

The second day of navigation is a time of terrific nervous strain, for I realize that if any sharp pieces of the incrusting ice hurled at the ship by the propellers

should puncture the gas chamber, causing loss of hydrogen in such large quantities as to force a landing at a great distance from the coast, there would be hardly a chance of a safe return, especially for my compatriots, who are not trained to long marches on ice.

So when, at last, the officer on watch cries, "Land!" I am overwhelmed with joy. I realize as never before what must



Photograph Courtesy of Lincoln Ellsworth

“THREE BANNERS WAVE AT ‘EARLIEST NORTH’”


The flags of Norway (right), the United States (center), and Italy (left), may be seen on the drifting ice at the North Pole. They were dropped by Amundsen, Ellsworth, and Nobile in order, as the *Norge* flew over the crest of the world (see text, page 204). At the right may be seen enlargements of the three banners, from top to bottom, respectively, Norwegian, American, and Italian. The American flag which was used for this occasion was sent to Mr. Ellsworth by President Coolidge.



Photograph from General Umberto Nobile

#### A RIFT IN THE POLAR SEA

Admiral Peary, first man to attain the North Pole, considered such openings, or leads, the most perilous hazard he experienced. They are caused by wind and tide pressure against the ice and are sometimes mere cracks, sometimes lagoonlike lines, and occasionally virtual rivers of open water as much as two miles wide and stretching away far out of sight in either direction (see, also, illustration, page 210).



Photograph from General Umberto Nobile

**A LANE OF OPEN WATER IN THE VICINITY OF THE POLE: NOTE THE ROPES DANGLING FROM THE "NORGE"**

Leads are an ever-present nightmare to the Arctic traveler, often opening without warning immediately ahead of him. To proceed, it is sometimes necessary to make a long, hard journey to one side or the other until some place is found that may be bridged by a sledge. Occasionally, in the case of a wide lead, a large cake of ice is used as a ferryboat (see, also, illustration, page 209).

have been the feelings of Columbus and his men when they heard that long-awaited cry nearly four and a half centuries ago.

The land looming up before the eyes of the tired crew is the coast of America.

I lean out of the cabin. A cold, piercing wind strikes me in the face, causing a pleasing sensation. Ahead, on the right, we see in outline a row of grayish hills. Half an hour later we cross a narrow zone of free water separating the pack ice from the coast ice, and at 7:35 a. m. we finally reach the coast. We could not be sure of this except for the appearance of the ice—a solid mass, compact, without cracks, so different from the sea ice—cut across by a rocky strip with black and white effects.

#### THE FIRST ESKIMOS ARE SIGHTED

Now we veer to the right and follow the coast. No trace of life and no distinguishing landmarks are to be observed. We decide to proceed until we find some Eskimo hamlet on Bering Strait.

At 8:20 a. m. we see our first Eskimos; they look at us in astonishment. What are they saying about the flying monster coming from the inaccessible and inimical North and passing with a strange whir over their heads? I know that on our arrival at Teller an Eskimo boy, the son of a seal hunter, ran to his father, shouting, "Father, take your gun and shoot her." He believed that the *Norge* was an immense flying seal. Others, however, thought that the airship was a whale; and the old Eskimos believed it to be the devil himself.

At 8:40 a. m. we recognize Wainwright, consisting of a reindeer training field, a group of shacks, a small house with a red roof. We have cut the Alaskan coast about 6 miles south of latitude 71, between longitude 157 and 158 west of Greenwich, nearly halfway between Point Barrow and Wainwright.

The nervous strain was over at last. If we had wished, we could have effected a landing then and there and announced to the world that the Polar crossing was happily accomplished and our goal reached; but we were so elated by success now that we no longer felt fatigue. Cecioni and his motor mechanics had been

awake and on their feet for two days and two nights, and were ready to proceed. Moreover, had we landed at Wainwright it would have been impossible to get back to civilization before the end of October.

We would proceed to Nome, the farthest goal of our aspirations!

Having accomplished the 2,100-mile flight from Spitsbergen over the Pole and across the hitherto-unpenetrated Polar Sea lying between Alaska and the apex of the world, the remaining 620 miles seemed a mere trifle.

I must refrain from describing in detail this last day of our flight. It had moments so full of dramatic pathos that even now, when I recall them, I shudder.

When we reached Bering Strait we encountered a vast area of low barometric pressure, but we were not aware of it because our radio apparatus had been out of order for the last 30 hours.

#### JOCKEYING WITH FATE AND THE ELEMENTS

The strong northeast breeze which began to blow while we were approaching the Strait held great promise for us, encouraging us to believe that we might be able to go even beyond Nome. And then came fog—grim, relentless, invincible! Hour after hour it enveloped us, shutting out all sight of the ground.

We knew that we were floating over dangerous terrain, and the height of the hills was a matter of guesswork, for our maps of Alaska were inadequate for our detailed needs.

The log book on which I jotted down my impressions reads at a certain point:

10:15 a. m.—We are going through a very dense fog. Nothing can be seen. I have the motors slowed down and we rise to 4,000 feet. Then I proceed with one motor at 1,000 revolutions and the other two with less speed. Visibility could not be worse. Slowing down again. A short time afterward. . . .

Here my notes stop abruptly. From that moment on, my time was taken up with problems of navigating the *Norge*, jockeying with Fate and the elements for the safety of crew and ship.

I do not remember what particular occurrence interrupted my notes so abruptly, but it was probably at that moment that I had to handle the elevator wheel to save



Photograph from International

#### DISMANTLING THE "NORGE" AT TELLER, ALASKA.

The airship as she looked in process of being taken apart after the successful flight of 8,500 miles.

the ship from collision with a mountain.

Our battle with the fog lasted for hours on end, and we began to fear that ice might again incrust the hull of the ship.

At last, when we were able to descend beneath the obscuring blanket, a very difficult feat of navigation began, demanding all my physical and mental resources, already overtaxed by 76 hours of activities with only an hour or two of respite.

We were now over the ice of the Asiatic coast; then over the rough and foaming open waters of Bering Strait; then ice again, and finally the coveted coast of Alaska.

While over the coast near Kivalina we again lost our route and proceeded near the ground, over uneven land and among high mountains; time and again only a miracle saved us from crashing.

At last, at 2:30 a. m. May 14, we descried the Serpentine River. The route to Nome had been found. Following the coast at a low altitude, under the fog, it seemed that we could easily reach our destination if no untoward occurrence should intervene.

I was on the verge of complete physical exhaustion. I had stopped making notes in my diary at 10:15 a. m. the day before. Since then I had stood 16 hours of constant nerve-racking watch. I yielded at last, and for the first time since leaving Spitsbergen sat down in the only armchair on the ship.

#### THE "NORGE" BATTLES WITH A TEMPEST

I fell into a state of physical coma, but my mind was still greatly disturbed by the uncertainty of events. After a few minutes, Larsen called to me: "We are near. In half an hour we should be over Nome."

It was about 4:30 a. m. when I left the armchair with the nauseated feeling which follows insufficient rest. It was cold. I went to the fore part of the cabin and leaned out. Under us, the sea—somber, rough, foaming; above, the sky—ashy gray, striped with black clouds coming from the north; from time to time a snow-squall. The ship was being furiously buffeted by gusts of wind.

I called to Alessandrini:  
"Prepare the landing ropes."



Photograph from *International*

#### THE STERN OF THE SHIP

It was not practicable to fly the *Norge* from Alaska back to Italy, so she was dismembered where she had landed, packed in crates, and sent to Seattle as soon as the icebound Alaskan settlement of Teller could be reached by a freighter.

While these orders were being executed I considered the difficulties of landing. We were expected at Nome, as a telegram had been sent from Kings Bay to that town to have everything in readiness for our arrival; but, with such a strong wind and with an inexperienced ground crew, the maneuvering would be full of dangers.

#### A PICTURE OF DESOLATION

We were drawing near to the coast. The open sea ended and the ice began. Running along a dismal, grayish shore, bordered by dreary hills, we crossed a frozen creek. A few black spots (shacks) appeared, and, to complete the picture of desolation, an abandoned three-masted steamer lay on her side in the middle of the ice.

Wisting was at the steering wheel, with Captain Amundsen standing at his side. We tried to proceed over a frozen lagoon separated from the sea by a narrow strip of land, but it was soon seen that with such a wind it would be impossible to pass through the hills along the river. We

veered to the right. Yonder, a few miles away, we could discern some houses. I tried to get there, running all three motors at 1,200 revolutions, but, notwithstanding these desperate efforts, we were advancing at a snail's pace.

The weather grew rapidly worse; the sky was black. While crossing the coast near a hill, the ship pitched on the bow and tilted at an angle of thirty degrees. Apparently Nome was still far away.

With the crew completely exhausted, to continue our run in the face of such a tempest seemed to me the acme of madness. Cecioni and our motor mechanics had been working for four days at a stretch. It was nothing short of a miracle that they could still stand on their feet.

#### THE GRAVITY OF A DECISION

It was a dramatic moment. A delay of half an hour in coming to a decision might spell disaster, the tragical end to our achievement. I deemed it imperative to land immediately, before the tempest should force the ship out of control.





Photograph from *International*

THE NOSE "BONES" AND SOME OF THE GASOLINE TANKS OF THE DISMANTLED  
"NORGE"

Teller, Alaska, where the ship landed after completing the journey across the Pole from Spitsbergen, is a reindeer station 60 miles in an air line north of Nome. A few small houses constitute the whole of this settlement on the very fringe of civilization, but it was a welcome sight to the weary and wind-tossed explorers.

Thus we came to earth on the ice near Teller, an Eskimo hamlet of 55 inhabitants.

We landed in a regular manner, with the means provided in Rome for just such an emergency—a shock-absorbing bag and an anchor. Never was a landing preceded by more agonizing anxiety, nor one more happily effected. Close to the ground the storm appeared miraculously to abate.

Both men and ship were absolutely unharmed.

In three days and three nights we had covered 3,300 land miles, and yet we had still sufficient gasoline to fly an additional 900 miles.

It seemed as if the sky, angry at our audacity, had raised its tempest to prevent us from going farther; but the earth—the good, solid earth—seemed to welcome us.

Who can imagine my feelings when I, the last of sixteen, stepped out of the ship upon the land of Alaska?

But there was no time for sentiment. The tempest seemed to have granted us but a short truce. The *Norge* must be deflated and dismantled.

IT IS ALL OVER

The order was given. The gas bag began to wave, to collapse. Gradually it sank into a shapeless mass. The commander's cabin was dragged under. The engine boats disappeared under the empty rubberized fabric. It was the end.

Other members of the expedition quickly sought rest in the houses of the near-by village, but Alessandrini and I remained a little longer to gaze at our beloved ship.

She had brought us from the other side of the world, through the perils of tempests and snows, over the waste places of the great unknown region, that vast blind spot on the map of the world. She had obeyed our every command and met

all tests valiantly. She had been made fast to mooring masts, she who loved the liberty of the sky, and had courageously defied the storms in France, in Russia, and in Bering Sea; yet not one single part of her elastic frame had given way. She had defied wind, snow, cold, rain, and fog. Now she lay motionless and helpless on the white snow field.

Only one who had seen that airship come into existence and had lived for 176 hours in her cabin, from Rome to the North Pole, from the Pole to Alaska; only one who had accustomed oneself to consider her as a living thing, could realize how heartless it seemed that it was I who had struck her down, at the triumphant close of her wonderful trip. What bitterness in the cup of joy of our triumph!

Thus ended our stupendous adventure.

#### THE POLE'S SURRENDER TO MAN

It is interesting to review the history of North Polar explorations in the last 30 years. In the first line of attack have been the Italians, the Americans, and the Norwegians.

In 1893-96 Nansen reached  $86^{\circ} 14'$  north; a few years later, in 1900, the Italians, led by the Duke of the Abruzzi, pushing farther, touched  $86^{\circ} 34'$ . The exploration contest by means of sledges was continued and brought to a victorious end by Peary, the American, who, in 1909, finally reached the Pole.

Later on, when man turned to aerial means to conquer the Arctic secret, we again find Norwegians, Americans, and Italians cordially competing in scientific effort.

Amundsen, in 1925, flies as far as  $87^{\circ} 44'$  for Norway; one year later, Byrd, the American, on daring wing, reaches the Pole, and only 48 hours later, our airship

retraces the path of the American and also attains the Pole.

And this time the ship designed, built, and prepared in Italy and commanded by an Italian officer was carrying on board all three together—the flags of America, Italy, and Norway. And after having dropped them down at the North Pole, on the threshold of the immense unexplored region, our airship was the first to cross the Polar Sea, reaching the Pacific.

If Italy to-day is proud that her ship and her men have accomplished the first transpolar flight; if we are proud to have bound Italy and America together with an amazing aerial route, the plaudits of the civilized world should also go to Amundsen, the Norwegian, who gave his name and the benefit of his vast Arctic experience to the undertaking; to his modest and capable associate, Lincoln Ellsworth, the American, and to all those who cooperated in the technical and financial organization of the expedition. We of the Italian contingent are especially proud that it was Premier Benito Mussolini who fostered the undertaking and gave for it the ship and the men to command her.

After centuries, the dream of old Italian navigators to reach the Pacific across the north, starting from the Mediterranean, is at last realized. This is why we Italians are very grateful to Norway, that small but glorious country, which with her initiative gave us the opportunity to bind Italy and America together with a most amazing aerial route.

We are happy and proud that all along this aerial route of 8,500 miles across Europe, the Barents Sea, the Polar Sea, the Bering Sea, and Alaska, we carried on the front of our commander's cabin the "fascio littorio," symbol of the old, eternal Rome and of the new Italy.

---

#### INDEX FOR JANUARY-JUNE, 1927, VOLUME READY

Index for Volume XLI (January-June, 1927,) of the National Geographic Magazine will be mailed to members upon request.

# STALKING THE DRAGON LIZARD ON THE ISLAND OF KOMODO

BY W. DOUGLAS BURDEN

THE following 21 photographs were taken on a scientific expedition of the American Museum of Natural History to the Lesser Sunda Islands in Malaysia. The primary object of this expedition was the quest of the dragon lizards of Komodo, the largest lizards in the world, which were first reported in 1912 by P. A. Ouwens, a Dutch scientist of Buitenzorg, Java.

As there are many interesting problems of a zoögeographic nature to be worked out in this region, general collecting of reptiles and amphibians was an important part of the program.

The Sunda Islands are volcanic, built up from the bottom of the sea by a successive series of flows. The eruptions of lava have arisen along the axis of the Sunda Fold, a great arc in the earth's crust extending for more than 3,000 miles, from Sumatra to the Philippines.

Although Bali, Komodo, and Wetar belong to a single group of islands, the extraordinary differences in the people who inhabit them and in the character of the islands themselves are striking.

In Bali, a luxuriant toyland of coconut groves and paddy fields, we found an erupting volcano, an advanced civilization, and a people remarkable for their beauty and form. From Bali we proceeded on the *S. S. Dog*, an official yacht given to us by the Dutch Colonial Government, to Komodo, the home of the dragon lizards.

Komodo was relatively unexplored, only a few white men having landed there. With its fantastic sky line, its sentinel palms, its volcanic chimneys bared to the stars, it was a fitting abode for the great saurians we had come so far to seek. Deer, wild boar, water buffalo, and game birds were abundant on the island.

## THE LARGEST AND OLDEST LIVING LIZARDS

With the use of baits we attracted the giant lizards, which flocked around in considerable numbers, so that we were able to observe their habits, select those which we wanted for a museum group, and catch others alive.

The lizards, which attain a length of 10 feet and a weight of 250 pounds, are known to scientists as *Varanus komodoensis*. They are vicious, carnivorous reptiles, which attack their food much as the great flesh-eating dinosaurs must have done, ripping off great chunks of meat with their sharp, recurved saw-edged teeth and swallowing them whole, bones and all.

The *Varanus* lizards first appear as a genus in the early Eocene, some sixty million years ago; so that we have here not only the largest, but also the oldest, of living lizards. But Komodo is geologically recent. Thus, an old animal is found on a young island. How did it get there? Whence did it come?

## A VISIT TO WETAR

After five weeks of collecting and observing, we proceeded from Komodo to Wetar, situated at the eastern limit of the Lesser Sunda chain. As it arose out of the sea, the island appeared a vast mass of torn and splintered mountains. The central portion is unexplored, and small wonder, for the tumble of jagged peaks presents insurmountable barriers opposing the traveler's way.

Bali was inhabited by Malays practicing the Hindu religion; Komodo by a few Malay convicts exported there by the Rajah of Sumbawa. Wetar, on the other hand, is inhabited by Papuans, who belong to a large group of peoples classified by anthropologists as Oceanic Negroids. The Malays, being a mixture of Mongoloid-Polynesian, have no negroid blood.

At Wetar we camped on the shore, enjoying the luxury of sleeping *à la belle étoile*. Collecting proceeded apace until finally one fine morning we sailed away into the Banda Sea, homeward bound.


We had secured a large collection of reptiles and amphibians. Of the dragon lizards we had 14 specimens, two being alive. The rest were to be used for study purposes and for a mounted group in the new Hall of Reptiles of the American Museum.



Photograph by Mrs. W. Douglas Burden

A COOLIE CLIMBS A GUBBONG, OR LONTAR PALM, ON KOMODO

Everywhere on the island home of the dragon lizard these great trees stand like sentinels along the sky line. Below, in the distance, is Telok Sawa, where the *S. S. Dog*, of the author's scientific expedition (see opposite page), rode at anchor.



Photograph by W. Douglas Burden

IN THE PINNACLE DISTRICT OF KOMODO

The face of the Komodo landscape belies its true character. When the traveler has forced his way in among the rugged mountains, walking and climbing become very difficult.



A GIANT LIZARD ADVANCING TOWARD THE BAIT

Just so have his ancestors crawled incessantly through untold millions of years across prehistoric lands.



Photographs by W. Douglas Burden

A LARGE LIZARD ABOUT TO BEGIN FEEDING ON A WILD BOAR CARCASS

The bait's curling tail can just be distinguished in the illustration below the larger lizard's neck.



Photograph by New York Zoological Society.

AN EXILE FROM KOMODO

One of the specimens of *Varanus komodoensis* at the New York Zoological Park. Unfortunately, for reasons yet unknown, the big lizards that were brought to the United States alive soon languished and died in captivity.



Photograph by Mrs. W. Douglas Burditt.

WHEN "VAREANUS KOMODOENSIS" IS SHOT, HE COLLAPSES LIKE A PRICKED BALLOON.

This specimen was a fair-sized lizard, weighing about two hundred pounds.






Photograph by W. Douglas Burden

#### THE EXPEDITION'S FIRST CAMP ON KOMODO

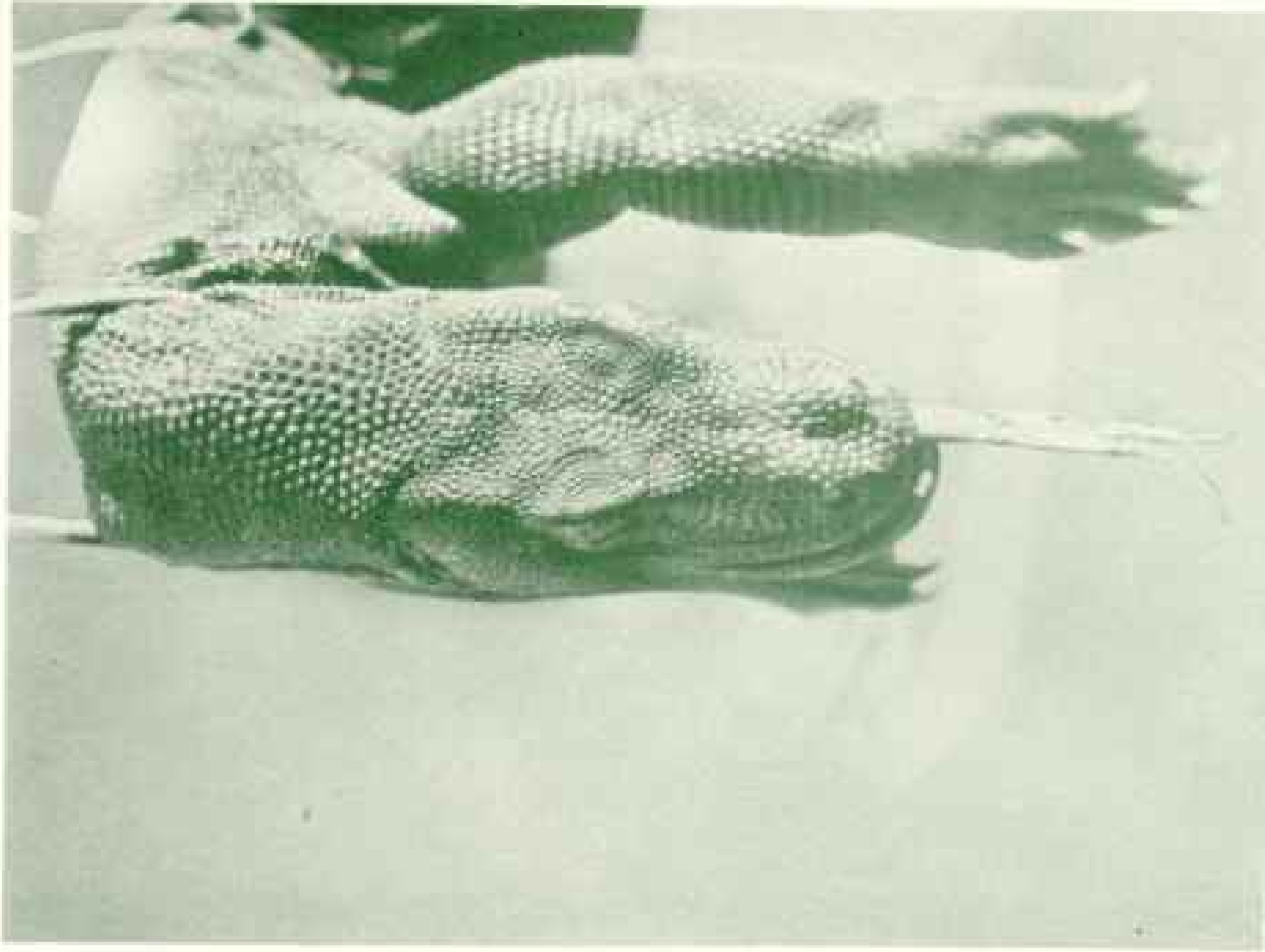
The hut occupied by the author and Mrs. Burden was open to the sea breeze. The roof of woven palm leaves was mellow and bearded with age, and it contained a rich assortment of crawling life, including pit vipers, scorpions, centipedes, and spiders. Indeed, a most interesting collection could have been made from this shelter. To Mrs. Burden's left is Lee Fai, the expedition's cameraman.



Photograph by Mrs. W. Douglas Bennett

READY TO BE MOUNTED AS A MUSEUM SPECIMEN

Dr. E. S. Dunn, of Smith College, herpetologist of the Expedition, is holding the skin of a small Komodo lizard.



IN LIFE ITS FORKED TONGUE IS IN ALMOST CONSTANT ACTION

Each scale is underlain by a plate of bone affording a magnificent armor, which is, however, insufficient protection against bullets.



Photograph by W. Douglas Burden

#### THE SEA YIELDS A MONSTER

Mrs. Burden with a large grouper (*Epinephelus pantherinus*) caught off Komodo. Much of the fishing tackle was lost before manila rope and a leader of chain were adopted. This fish made very good eating.



Photograph by W. Douglas Burden

AROUND A CAMP FIRE IN THE JUNGLES OF WETAR



Photograph by Mrs. W. Douglas Burden

A GREEN PIT VIPER ON KOMODO

While resting in the grass the coolie felt something wriggling against his skin. Under a fold of his garment he found this venomous creature, *Trimeresurus gramineus*, which he extracted gingerly, with many explosive grunts; then removed its fangs.



Photograph by Mrs. W. Douglas Barden

#### BALI IS NOTED FOR ITS ORNATE ARCHITECTURE

Temple gateways, with their characteristic graven deities, form the most pronounced architectural features of this enchanting island. Bali and Lombok are the only islands in Malaysia where the Hindu religion still holds sway.



Photograph by W. Douglas Burden

#### A BALINESE WOMAN COOLIE GOES TO MARKET

Beautiful highways connect the important villages of Bali. Along these thoroughfares the natives pour into the market place, which here, as elsewhere in the Orient, is the all-important center for barter.



Photograph by W. Douglas Burden.

THE EXPEDITION'S PAPIUAN GUIDE IN A CANYON OF WETAR.

Such canyons, cut vertically out of ancient lava flows, make of the island a well-nigh impassable mass of splintered mountains.




*Photograph by W. Douglas Burden*

BATHING IN BALI

In the evening whole villages come down the leafy paths to watering places. Except for the inevitable sarong, Balinese ladies regard clothes as a mere encumbrance.





Photograph by Mrs. W. Douglas Burden

**BALINESE DANCING GIRLS**

The beautiful brocaded costumes and the golden headresses crowned with the sacred lotus flower are in striking contrast to the barren, dusty temple yards in which these little dancers perform.



Photograph by W. Douglas Burden

**BALINESE COOLIE WOMEN BOUND FOR THE PAPPY FIELDS**

In Bali one never sees the thin, scrawny types of humanity so common in India. There is but slight variation from physical perfection. Everywhere the girls, like plump partridges, adorn the landscape.



Photograph by W. Douglas Burdett

**THIS LAVA FLOW ON BALI DESTROYED A VILLAGE**

When photographed this fresh lava flow, 25 feet high, was still steaming as it rolled relentlessly forward from Batur Volcano. It annihilated the settlement of Batur on the mountain's slopes.



Photograph by Mrs. W. Douglas Burdett

**CAPTURED BY HAND BENEATH THE WAVES**

This green turtle was caught in the sea by Malays, who dived after it, struggled with it under water, and finally emerged with shouts of glee, dragging their prize up on to the beach.



Photograph by W. Douglas Burden

FEEDING A BABY CUSCUS ON WETAR ISLAND

This arboreal, nocturnal, prehensile-tailed marsupial resembles the American opossum. Such little creatures are caught barehanded in the tree tops by the Papuans.

## AIR CONQUEST

### From the Early Days of Giant Kites and Birdlike Gliders, The National Geographic Society Has Aided and Encouraged the Growth of Aviation

SINCE Langley pioneered thirty-one years ago; since Alexander Graham Bell flew his man-lifting kite; since the Wright Brothers boldly rode the skies in the first crude, careening biplane, the growth and progress of air travel have been steadfastly aided and encouraged by the National Geographic Society.

In its Magazine there has been told in word and picture, year by year, the graphic, cumulative story of the Conquest of the Air.

Twenty-four years ago, during his far-reaching experiments with tetrahedral kites, Dr. Bell wrote, in an article for the NATIONAL GEOGRAPHIC MAGAZINE, "A properly constructed kite should be capable of use as a flying machine, when driven by its own propellers."\* To-day we see the singular fulfillment of these prophetic phrases. Now the wings of the modern biplane are patterned closely after the "Hargrave Box Kite," from which Dr. Bell started his long, historic experiments.

In 1907 Dr. Bell built and flew the famous *Cygnets*, a kite more than 40 feet long. Working with Bell then, in his laboratories at Baddeck, Nova Scotia, were Glenn H. Curtiss, J. A. D. McCurdy, F. W. Baldwin, and a young American Army officer, Lieutenant Thomas E. Selfridge—a student of air problems. One day Selfridge climbed into the big kite and rode it up into the air as it was flown. He rose to a height of 168 feet, and then was lowered gently and safely (see, also, page 236).

#### FROM MAN-LIFTING KITE TO MODERN AIRPLANE

Selfridge later associated with the Wright Brothers and became one of America's pioneer aviators. He was killed in line of duty at Arlington, Virginia. Selfridge Flying Field, at Mount Clemens, Michigan, is named for him.

In its issue for January, 1908, the NA-

\* "Aerial Locomotion," by Alexander Graham Bell, in the NATIONAL GEOGRAPHIC MAGAZINE, for January, 1907.

TIONAL GEOGRAPHIC MAGAZINE printed an article, "Dr. Bell's Man-Lifting Kite," with 27 illustrations, describing that unique aerial vehicle. Dr. Gilbert Grosvenor, now President of The Society, was its author.

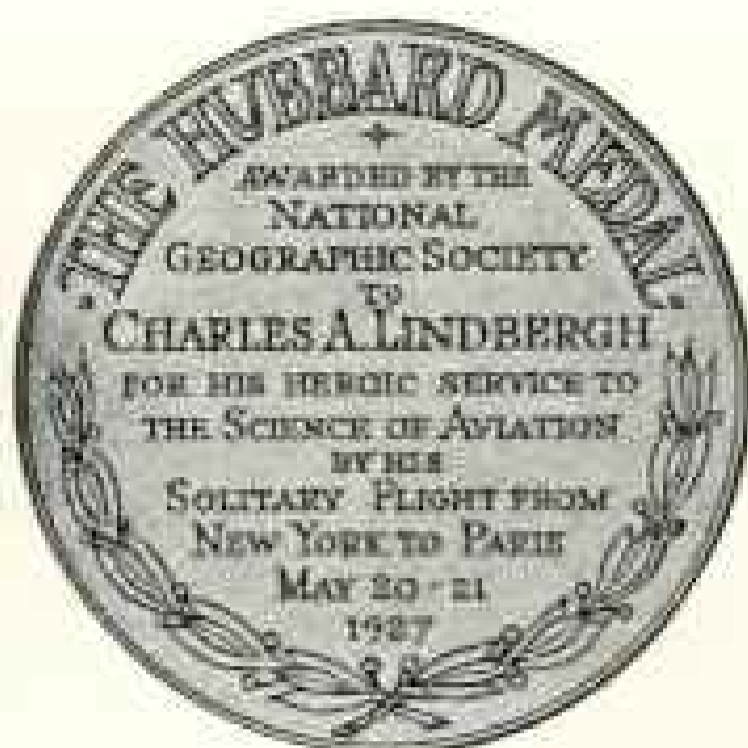
"While Dr. Bell's ultimate object," wrote Dr. Grosvenor, "is to secure a flying machine that will support itself in the air . . . the experiments with the *Cygnets* have been mainly studies in stability. . . . Dr. Bell's next step will be to put a powerful light motor on a modified form of the *Cygnets*."

#### SPEED PLANE IS FIRST COUSIN TO KITE

It is but twenty years since Selfridge went boldly up in Bell's kite—an unparalleled feat at that time—and remained in air seven minutes. Yet, to get up then, the big kite had to be flown with a long, stout rope, pulled by a horse or a steam launch. Now, propelled by powerful motors, planes may remain aloft forty hours or more. Yet, curiously enough, the graceful speed plane of to-day is but a first cousin to the kite—the same bulky, horse-drawn kite that Bell and Selfridge flew two short decades ago.

Pursuant to its policy of promoting aviation, The Society's annual banquet of 1911 was given "In Honor of the Army and the Wright Brothers." In The Magazine of March for that year, we read that this banquet was one of the most notable meetings in the history of The Society. Among those present were the President of the United States, William Howard Taft, and members of The Society from 37 States and many foreign countries.

Dangerous and undeveloped as aviation then was, it had already seized men's imaginations. Crude and clumsy as were the planes of 1911, they had even then definitely taken their place as implements of war. Major General Leonard Wood, speaking at this banquet, said: "All of us soldiers look upon the aeroplane as a great addition to our warlike apparatus.



#### THE SOCIETY'S HIGHEST AWARD TO EXPLORERS

The coveted Hubbard Gold Medal of the National Geographic Society has been awarded only eight times, including the award to Col. Charles A. Lindbergh, in the 39 years of The Society's existence (see text, page 247).

We know that its use is going to be invaluable in future wars."

Three years later, the World War crashed upon civilization. Then, just as General Wood had predicted, the airplane at once took its place.

#### NATIONAL GEOGRAPHIC SOCIETY RECORDS AVIATION HISTORY

In the NATIONAL GEOGRAPHIC MAGAZINE for January, 1918, Admiral Robert E. Peary, discoverer of the North Pole, wrote an article on "The Future of the Airplane," in which he said in part:

"We are now entering upon an era of air power—a stupendous era—which in the near future will be as far superior to the greatest sea power of the present as the unlimited ocean of atmosphere now sweeping unbroken around the globe is greater than the land-bordered Atlantic or Pacific.

"Not only must America depend upon her air fleets to protect her from the attacks of hostile sea fleets, but from air raids upon her cities, for the rapid advancement in the science of aviation makes it only a question of time before we shall be vulnerable to attack from above, even though the enemy be separated from us by thousands of miles of ocean."

Year by year The Society, in sponsoring the development of aviation, has given its members a continuous, chronological record of progress in air traffic, of explorations carried on by means of aircraft, and of all great aviation feats.

Particular attention has been paid to dirigibles. As early as 1906, when Walter Wellman was preparing for his attempt to reach the North Pole by balloon, The Society cooperated and appointed Major Henry E. Hersey as its representative to take charge of scientific work on the expedition. In 1924 The Society made a grant of funds for the use of Captain Robert A. Bartlett, director of the preliminary surveys of the area north of Alaska, when the Navy considered sending the *Shenandoah* on a voyage of exploration to that region.

#### SIR ROSS SMITH WROTE OF EPOCHAL VOYAGE FOR THE GEOGRAPHIC

Of all the many articles and hundreds of photographs The Society has published on aviation, no story ever aroused more interest than Sir Ross Smith's colorful, stirring narrative of his amazing flight from London to Australia. This outstanding story appeared in The Magazine for March, 1921 (see, also, p. 240).

The MacMillan Arctic Expedition, which sailed in 1925, was operated under the auspices of The Society, with the United States Navy cooperating, seeking to explore the vast area north of the Beaufort Sea.

In The Magazine for November, 1925, in his story "Flying Over the Arctic," Commander Richard E. Byrd, U. S. Navy, gives a vivid description of the work of the three Navy amphibian planes with the MacMillan expedition.



Photograph by Professor Wood of Johns Hopkins University

LILIENTHAL, IN HIS GLIDER, JUST BEFORE IT KILLED HIM

In this machine the inventor made many flights in Germany and the United States.



Photograph by Gilbert Grosvenor


AN ODD KITE USED IN EARLY AVIATION EXPERIMENTS

In his pioneer studies of flying-machine stabilization and kindred problems, Dr. Alexander Graham Bell built and flew various types of tetrahedral and other kites. In one of his giant kites, a man once rode into the air to a height of 168 feet (see text, page 233).



LANGLEY'S WINGED STEAM ENGINE ACTUALLY FLEW


On May 6, 1896, Samuel P. Langley fired up his model "aërodrome" near Quantico, Virginia, and it made a successful flight. Dr. Alexander Graham Bell, a witness of the experiment, took this photograph.



Photograph by J. A. Douglas McCurdy

THIS KITE LIFTED A MAN

Built by Dr. Alexander Graham Bell in his early aviation experiments, these giant kites pulled so hard on their ropes that they were flown with the aid of a horse or a steam launch.



Official Photograph, U. S. Army Air Corps

**THIS WRIGHT PLANE FLEW 20 YEARS AGO**

The American Government's first official study and observation of flying machines were made at Fort Myer, Virginia, across the Potomac River from Washington, D. C., when the Messers, Wright made their pioneer demonstration flights there two decades ago.




Official Photograph, U. S. Army Air Corps

**THE "T-2" ON THE FIRST NON-STOP FLIGHT ACROSS AMERICA**

May 2, 1923, Lieutenants Oakley G. Kelly and John A. Macready flew from Long Island to San Diego, covering in 27 hours the same distance which—years before—it took Ezra Meeker several months to do with an ox team.





LANGLEY'S PIONEER AÉRODROME FALLS INTO THE POTOMAC

This primitive plane was a reproduction of his model *aérodirige*, which had actually flown (see page 236). But in the attempt to launch it from the runway on top of the houseboat, it caught in the primitive launching gear and was thrown into the river. Public ridicule blocked further experiments and hastened the death of this distinguished scientist and inventor.

On this expedition practical use was made for the first time of the Bumstead sun-compass, an instrument invented by Chief Cartographer Albert H. Bumstead, of the National Geographic Society. Because of the variations of the magnetic compass and the weakness of magnetic force in the Arctic, this sun-compass was found of great value. "In clear weather the sun-compass enabled us to do accurate navigation," wrote Commander Byrd. "I consider it a great contribution to science." Months later, when the daring Byrd flew to the North Pole, accompanied by Bennett, he again used the Bumstead sun-compass, and wrote of it: "I do not hesitate to say that without it we could not have reached the Pole; it is even doubtful if we could have hit Spitsbergen on our return flight."

Later, after his epochal polar dash, an article entitled "The First Flight to the North Pole" appeared in this Magazine for September, 1926, in which Byrd wrote:

"On May 9, 1926, Floyd Bennett and I looked down upon the North Pole from our monoplane, completely verifying


Peary's observations and demonstrating the feasibility of using airplanes in any part of the globe.

"Seventeen years ago Peary's trip to the North Pole and back kept him out of touch with civilization for more than four hundred days. Bennett and I left civilization early one morning and returned on the afternoon of the same day."

#### AIRPLANES EXPLORE THE TROPICS

Immediately upon his return Commander Byrd submitted his flight records and observations to the National Geographic Society, through the Secretary of the Navy. After an intensive study of these data by its technical experts, the Society concluded that Byrd's records substantiated in every particular his claim that he had reached the North Pole by airplane, and its highest award, the Hubbard Medal, was conferred upon Commander Byrd, and a gold medal upon Floyd Bennett.

In the Tropics, too, aviation is adding rapidly to our knowledge of the map. It was only with the aid of a hydroplane that the Rice Scientific Expedition of 1924



Photograph by International Newsreel

**PRESIDENT COOLIDGE PRESENTS COMMANDER BYRD WITH THE HUBBARD GOLD MEDAL.**

This medal was awarded to Commander Richard Evelyn Byrd, first man to fly to the North Pole, before a distinguished audience of members and friends of the National Geographic Society.



Photograph by Jacob Gayer

**SISTER PLANES OBSERVE ICE-BOUND SMITH SOUND**

This is one of many photographs made by members of the MacMillan expedition, sent out by the National Geographic Society in cooperation with the U. S. Navy.



Photograph by Captain Frank Hurley

SIR ROSS SMITH CIRCLING OVER SYDNEY, AUSTRALIA

was able to make its exhaustive surveys of the Parima River country of Brazil. Writing in this Magazine for April, 1926, Captain Albert W. Stevens, of the United States Army Air Service and a member of the Rice party, said:

"The upper Amazon Basin is one of the last of the world's blind spots to succumb to the persevering curiosity of the explorer. Where the untrodden jungle presented a matted and almost impenetrable wall to men on foot, it surrendered its secrets readily to men in the sky. Our hydroplane served as the eyes of the expedition."

Already, aviation has rendered singular service to the science of geography. By photographs taken from the air it is today not at all difficult to get a more accurate grasp of terrain, rivers, shorelines, and highways than could be imparted by drawn maps or word pictures, and in one-tenth the time.

The Mexican-American Boundary Commission, for example, could really first see the great Colorado Delta problem *as a whole* by air pictures pieced together in mosaic form. In its aid and sponsoring of aviation, The Society has had constantly before it the value of air pictures

in surveying for railroad, highway, irrigation, forestry, harbor work, and other engineering enterprises.

MANY PHASES OF AVIATION COVERED BY THE GEOGRAPHIC

To inform its members and the public of the rapid progress of air travel and the huge importance of aviation to many angles of modern life, The Society is tireless in its efforts. It combs the earth for fresh facts and photographs. In January, 1926, The Magazine printed an absorbing story of the Air Mail, the service that developed Lindbergh. "Canada from the Air," published October, 1926, is proving one of the most popular articles ever printed in this Magazine.

In general, four phases of aviation have been dealt with:

First. The origin of aircraft.

Second. Growth of the science of aviation. This phase is discussed in such articles as "Man's Amazing Progress in Conquering the Air," July, 1924; the dirigible *Shenandoah's* 9,000-mile flight from the Atlantic to the Pacific coast and return, in "Seeing America from the *Shenandoah*," January, 1925; Lieutenant John A. Macready's "The Non-Stop



Photograph by Harris and Ewing

COMMANDER BYRD IN RUBBER RAFT HE FIRST DEVISED FOR ARCTIC FLIGHTS

Flight Across America," July, 1924, and the story of his altitude flights, in "Exploring the Earth's Stratosphere," December, 1926; and helium, the incombustible gas, in "Helium, the New Balloon Gas," May, 1919.

Third. The use of aircraft in war, commerce, and industry, dealt with particularly in such articles as General William Mitchell's "America in the Air: The Future of Airplane and Airship, Economically and as Factors in National Defense," March, 1921; the account of a 6,500-mile tour over commercial aviation routes abroad, in "Looking Down on Europe," by Lieutenant J. Parker Van Zandt, U. S. A., March, 1925; a discussion of the probable importance of polar routes, in Vilhjalmur Stefansson's "The Arctic as an Air Route of the Future," August, 1922; and in a discussion of Egypt as one of the most important air-traffic centers in the Eastern Hemisphere, in "Flying Over Egypt, Sinai, and Palestine," September, 1926.

Fourth. The use of aircraft in geographic exploration. This phase has been described and pictured in such articles as Captain St. Clair Streett's "The First

Alaskan Air Expedition," May, 1922; Commander Richard E. Byrd's story of his flights over Greenland and Ellesmere Island with the MacMillan Arctic Expedition of 1925; in "Flying Over the Arctic," November, 1925; and Commander MacMillan's own account of the expedition's work in "The MacMillan Arctic Expedition Returns," November, 1925.

COLONEL LINDBERGH AWARDED HUBBARD MEDAL

When for example Colonel Charles A. Lindbergh made his world-acclaimed non-stop flight from New York to Paris, The Trustees, on behalf of The Society's 1,100,000 members, awarded to him its highest honor, the Hubbard Gold Medal.

As a tribute to his own aviation achievements, The Society designated Commander Richard E. Byrd to notify Colonel Lindbergh of this award, and the citation took place at the breakfast given in Lindbergh's honor by the National Aeronautic Association, in Washington, June 13.

In awarding this medal to Colonel Lindbergh, the following letter was addressed to him by the President of the National Geographic Society:



Photograph by Maynard Owen Williams

ALBERT H. BUMSTEAD, CHIEF CARTOGRAPHER OF THE NATIONAL GEOGRAPHIC SOCIETY, EXPLAINING HIS SUN-COMPASS TO COMMANDER BYRD

June 9th, 1927.

MY DEAR COLONEL LINDBERGH:

The Board of Trustees of the National Geographic Society extends to you the congratulations and good wishes of its one million one hundred thousand members throughout the Nation upon the heroic service to the science of aviation that you have contributed by your solitary flight from New York to Paris on May 20-21, 1927.

In recognition of this contribution to the science of aviation, the Hubbard Medal, the highest gift of the National Geographic Society, has been awarded you.

The bestowal of the Hubbard Medal has been made but seven times in the thirty-nine years of existence of this scientific and educational institution. The others who have been thus honored by The Society are: Rear Admiral Robert E. Peary, Captain Roald Amundsen, Captain Robert A. Bartlett, Dr. Grove Karl Gilbert, Sir Ernest Shackleton, Dr. Vilhjalmur Stefansson, and Commander Richard E. Byrd, and on each occasion the presentation has been made by the President of the United States.

With renewed congratulations upon the signal service that you have rendered your country,

and looking forward with pleasure to greeting you, I am, very sincerely yours,

(Signed)

GILBERT GROSVENOR,  
President.

To meet its members' ever-increasing demand for full details of all great air adventures and achievements, The Society will publish, in early issues of its Magazine, various additional articles by world-famed flyers who have linked continents with paths through the air.

Sir Alan Cobham, famous British flyer, will write of his long air cruise from London to Australia, and his flight over Africa from the Cape to Cairo.

The American Army's "Good-Will Flight" to South America, a trip which took the Yankee flyers on an 18,000-mile swing around the southern continent, will be described by Major Her-

bert A. Dargue, U. S. A., who commanded this expedition.

Colonel Francesco de Pinedo, intrepid Italian airman, who flew from Rome to China and back, and covered nearly 49,000 air miles in a flight from Italy to Brazil, up to North America and then back home, will tell in this Magazine the story of his adventures.

The 8,000-mile air voyage of the *Norge* from Rome up over the ice-top of the world to Alaska is described by General Umberto Nobile, designer and pilot of this airship, in this issue.

Commander Byrd will write for The Society's journal the dramatic account of his European flight and tell in his own modest way the story of the air journey of himself and associates. All these articles will be richly illustrated by aerial and other illustrations taken along the great lines of international air commerce.

# NATIONAL GEOGRAPHIC SOCIETY

GEOGRAPHIC ADMINISTRATION BUILDINGS

SIXTEENTH AND M STREETS NORTHWEST, WASHINGTON, D. C.

GILBERT GROSVENOR, President  
JOHN OLIVER LA GORCE, Vice-President  
JOHN JOY EDSON, Treasurer  
HERBERT A. POOLE, Assistant Treasurer  
HENRY WHITE, Vice-President  
O. P. AUSTIN, Secretary  
GEO. W. HUTCHISON, Associate Secretary  
EDWIN P. GROSVENOR, General Counsel  
FREDERICK V. COVILLE, Chairman Committee on Research

## EXECUTIVE STAFF OF THE NATIONAL GEOGRAPHIC MAGAZINE

### GILBERT GROSVENOR, EDITOR

JOHN OLIVER LA GORCE, Associate Editor  
WILLIAM J. SHOWALTER, Assistant Editor  
RALPH A. GRAVES, Assistant Editor  
FRANKLIN L. FISHER, Chief of Illustrations Division  
J. R. HILDEBRAND, Chief of School Service

## BOARD OF TRUSTEES

CHARLES J. BELL, President American Security and Trust Company  
JOHN JOY EDSON, Chairman of the Board, Washington Loan & Trust Company  
DAVID FAIRCHILD, In charge of Agricultural Explorations, U. S. Department of Agriculture  
C. HART MERRIAM, Member National Academy of Sciences  
O. P. AUSTIN, Statistician  
GEORGE R. PUTNAM, Commissioner U. S. Bureau of Lighthouses  
GEORGE SHIRAS, Jr., Formerly Member U. S. Congress, Faunal Naturalist, and Wild-game Photographer  
E. LESTER JONES, Director U. S. Coast and Geodetic Survey  
WILLIAM HOWARD TAFT, Chief Justice of the United States  
GRANT SQUIRES, Military Intelligence Division, General Staff, New York  
C. M. CHESTER, Rear Admiral U. S. Navy, Formerly Supt. U. S. Naval Observatory  
J. HOWARD GORE, Prof. Emeritus Mathematics, The George Washington University  
FREDERICK V. COVILLE, Botanist, U. S. Department of Agriculture  
RUDOLPH KAUFFMANN, Managing Editor The Evening Star  
JOHN FOOTE, M. D., Professor of Pediatrics, Georgetown University  
JOHN OLIVER LA GORCE, Associate Editor National Geographic Magazine  
CHARLES G. DAWES, Vice-President of the United States  
JOHN BARTON PAYNE, Chairman American Red Cross  
A. W. GREELY, Arctic Explorer, Major General U. S. Army  
GILBERT GROSVENOR, Editor of National Geographic Magazine  
GEORGE OTIS SMITH, Director U. S. Geological Survey  
O. H. TITTMANN, Formerly Superintendent U. S. Coast and Geodetic Survey  
HENRY WHITE, Member American Peace Commission, Formerly U. S. Ambassador to France, Italy, etc.  
STEPHEN T. MATHER, Director National Park Service

## ORGANIZED FOR "THE INCREASE AND DIFFUSION OF GEOGRAPHIC KNOWLEDGE"

TO carry out the purposes for which it was founded thirty-nine years ago, the National Geographic Society publishes this Magazine. All receipts are invested in the Magazine itself or expended directly to promote geographic knowledge.

ARTICLES and photographs are desired. For material which the Magazine can use, generous remuneration is made. Contributions should be accompanied by an addressed return envelope and postage.

IMMEDIATELY after the terrific eruption of the world's largest crater, Mt. Katmai, in Alaska, a National Geographic Society expedition was sent to make observations of this remarkable phenomenon. Four expeditions have followed and the extraordinary scientific data resulting given to the world. In this vicinity an eighth wonder of the world was discovered and explored—"The Valley of Ten Thousand Smokes," a vast area of steaming, spouting fumes. As a result of The Society's discoveries this area has been created a National Monument by proclamation of the President of the United States.

AT an expense of over \$50,000 The Society sent a notable series of expeditions into Peru to investigate the traces of the Inca race. Their

discoveries form a large share of our knowledge of a civilization waning when Pizarro first set foot in Peru.

THE Society also had the honor of subscribing a substantial sum to the expedition of Admiral Peary, who discovered the North Pole.

NOT long ago The Society granted \$25,000, and in addition \$75,000 was given by individual members to the Government when the congressional appropriation for the purpose was insufficient, and the forest of the giant sequoia trees of California were thereby saved for the American people.

THE Society is conducting extensive explorations and excavations in northwestern New Mexico, which was one of the most densely populated areas in North America before Columbus came, a region where prehistoric peoples lived in vast communal dwellings and whose customs, ceremonies, and name have been engulfed in an oblivion.

TO further the important study of solar radiation in relation to long-range weather forecasting, The Society has appropriated \$60,000 to enable the Smithsonian Institution to establish a station for four years on Mt. Brukkaros, in Southwest Africa.


# TIFFANY & Co.

JEWELERS SILVERSMITHS STATIONERS

## SILVERWARE

MAIL INQUIRIES RECEIVE PROMPT ATTENTION

FIFTH AVENUE & 37<sup>TH</sup> STREET  
NEW YORK



*Le Nouveau et Le Vieux*

## LA SALLE—THE PRE-PROVED CAR

Nothing less than a quarter-century's experience in the manufacture of fine motor cars—plus the facilities of the great General Motors Corporation—could have made the La Salle possible at today's price. The La Salle overshadows any six-cylinder car, and compares with 'but a single eight—the famous 90-degree, V-type, eight-cylinder Cadillac.

*You may possess a La Salle on the liberal term-payment plan of the General Motors Acceptance Corporation—the famous G. M. A. C. plan.*

**CADILLAC MOTOR CAR COMPANY**

DIVISION OF GENERAL MOTORS CORPORATION

DETROIT, MICHIGAN

OSHAWA, CANADA

**LA SALLE**

From \$2495 to \$2685, f.o.b. Detroit



MANUFACTURED • COMPLETELY • BY • THE • CADILLAC • MOTOR • CAR • COMPANY • WITHIN • ITS • OWN • PLANTS.





# FRIGIDAIRE

PRODUCT OF GENERAL MOTORS



With autumn comes a new interest in the delights of the table—a new

pleasure in the entertainment of guests.

And what a pleasure entertaining becomes in the home where Frigidaire serves! Countless dainty surprises, delightful frozen desserts, novel and delicious salads—all easily and quickly prepared in Frigidaire.

Planning of meals is greatly simplified. Last-minute preparations are reduced to a minimum, for Frigidaire's constant low

temperatures will keep cooked or uncooked dishes for days till you are ready to use them.

And Frigidaire is economical. It more than pays for itself in better-kept foods, in prevention of food spoilage and in low cost of maintenance.

Visit the nearby Frigidaire showroom today. See what Frigidaire does and how it does it. Learn how easily and how economically you can equip your home with this greatest of kitchen conveniences.

**FRIGIDAIRE CORPORATION**


Subsidiary of General Motors Corporation  
Dept. Y-303, Dayton, Ohio

*A new pleasure  
in entertaining...  
where Frigidaire  
serves!*



See the new Frigidaire models at the nearest Frigidaire Salesman. Steel cabinets made in the Frigidaire factory with hydrolene-treated insulation that keeps heat out and cold in, thus reducing operating costs to a minimum. Direct frost-free cooling that main-

tains a constant subzero temperature in the food compartments—self-sealing freezing trays that freeze an abundance of crystal ice cubes and that provide below-freezing temperatures for making an endless variety of frozen salads and desserts.



BELL & HOWELL

*Filmo*

Automatic

MOTION  
PICTURE  
CAMERA

*Filmo*  
Automatic  
Projector

## With this camera the world is yours — *in motion*

**Y**OU know the futility of trying to describe strange places and faces. Words fail to paint pictures your listeners have not seen. A snapshot, at best, is but a fraction-of-a-second's impression—a wink of the eye—from throbbing life.

With *Filmo* automatic motion picture camera you catch all action, exactly as in life. With *Filmo* automatic Projector you re-create the action, just as you saw it. A sub-title here and there, and your story is indelibly impressed upon the memory.

Wherever you go, take a *Filmo* camera with

you. To take movies simply find your action in the spy-glass viewfinder and press the button. Easier than taking snapshots. No cranking, no focusing, no shutter adjustment, no tripod necessary. What you see, you get—in two simple operations.

Eastman Safety Film (16 mm.)—in the yellow box—used in *Filmo* camera is obtainable at practically all stores handling cameras and supplies. First cost covers developing and postage to your door. Then your movies are ready for showing, any time, anywhere, with the simply operated *Filmo* automatic Projector.

Write for descriptive *Filmo* booklet "What You See, You Get," and nearest dealer's name



**BELL & HOWELL CO.**

1817 Larchmont Avenue, Chicago, Illinois

New York, Hollywood, London, (B. & H. Co., Ltd.)

Established 1907



# DID YOUR WATCH RIDE WITH YOU ON A BICYCLE BUILT FOR TWO?


A wonderful thing, indeed, is a watch that has been with you for many years. With it you associate the fondly remembered yesterdays. But many others see it too, and with critical eyes undulled by sentiment. They regard that watch as they do the clothes

*A watch may never  
lose a second yet be  
many years slow*

you wear... as an index to your business and social standing. Can you afford to be so judged, and possibly discounted, when a new and modish Elgin Watch may be had for so modest a sum? And Elgin is conceded to be the world's standard for watch integrity.


THE WATCHWORD FOR ELEGANCE AND EFFICIENCY

# ELGIN



THE WOMAN'S WAIST WATCH, in a case of 14-karat solid white gold, is priced at \$60.  
THE MAN'S WATCH may be had in a white or green gold case. Priced at \$175.  
Your jeweler will show these and other Elgins to you gladly. No other watch is offered in so generous an assortment of styles nor at a price range so liberal.

© Elgin, 1927



Dayton Thorobred Extra-heavy Tubes. Grey—of finest rubber. Red—of purest gutta-percha. Steam-welded and reinforced at valve base. They will hold air.



*more Safety* *more Comfort*  
*more Speed* — with the  
**REVOLUTIONARY Dayton Stabilized Balloon**

TODAY thousands of motorists acclaim the revolutionary Dayton Stabilized Balloon a noteworthy companion to the pioneer low air pressure tire—the Dayton Thorobred Cord. Its matchless performance, remarkable endurance, and trouble-free service quickly won their enthusiastic endorsement.



*Stabilized* construction was developed exclusively by Dayton engineers. It combines every tire advantage—long life, easy steering, smooth riding, and utmost safety. Stabilizing bands of friction rubber draw center of tread parallel to

center of rim, thus preventing "shimmying."

Flat, center-traction tread has complete four-point road contact. No singing, no rumbling. Quick-grip, quick-release, non-skid, gives lightning "get-away," no slipping or sliding. All rubber used is specially tempered by an exclusive Dayton process and will survive the drubbing punishment of extra thousands of miles of ruts and roads.

Go to the Dayton dealer near you. Examine this amazing Dayton Stabilized Balloon. Find out from actual users why this tire is in a class by itself. Do this before you buy tires.

THE DAYTON RUBBER MFG. CO.  
 Dayton, Ohio

**Dayton**

**S**tabilized  
**BALLOONS**

\* ON WHEELS OF LARGE DIAMETER—install Dayton Thorobred Cords—superlative tire values that shatter all mileage records. The Dayton Thorobred is the pioneer low air pressure cord—the first to combine comfort with safety and endurance.



"The supreme convenience of all that is fine in motor cars."



*Simplicity*—More than ten years ago Packard started not only the modern trend in body lines but the intensive simplification of design so universally sought after today. The mechanical simplicity of Packard cars has since been as much copied as has their famous beauty.

True engineering genius, years of research and experiment, are required to reduce any machine to its simplest and

most efficient form. But once achieved, as in Packard cars, such simplicity is of the greatest value. It means lower first cost, exceptionally low maintenance expense and long life.


Packard simplicity and high precision workmanship, together with such features as "Instant" chassis lubrication, are responsible for the years of luxurious mileage every Packard owner enjoys.

P A C K A R D


ASK THE MAN WHO OWNS ONE

# South America -- Africa Cruise

SAILING FROM NEW YORK, JANUARY 24th



S. S. Empress of France—  
Speed-queen of the St.  
Lawrence Route to Eu-  
rope. With the grace and  
ease of a yacht. With the  
comforts of the mighty  
ocean-Empress that she is!



## World contrasts — *in 104 days of delightful living*

**Y**OU who quicken to the tales of big-game hunts and world adventures! This cruise is for you.

You will steam out of January's winter, straight into June's summer. Touching the high spots of South America's modern romance—Rio de Janeiro, Montevideo, Buenos Aires. Across the balmy South Atlantic. Into Africa at Capetown. Pullmans take you inland. You meet Kaffirs, Zulus, Swahilis—with teeth filed and bodies scarred—some clothed in bark, some in cotton, and some in barbaric colors. You see where Kimberley mines its diamonds and Victoria tumbles out

of the clouds. You pass zebra and giraffe on the veldt, hippopotami in the rivers, monkeys in the forests.

You loaf into East Coast Harbors, where Arabs dye beards red, and Hindus sell ivory and jade, where slave markets flourished and harems are still an institution.

*Descriptive literature and plans of ship from your local agent or any Canadian Pacific District Office:*

Atlanta, Boston, Buffalo, Chicago, Cincinnati, Cleveland, Detroit, Kansas City, Los Angeles, Minneapolis, New York, Philadelphia, Pittsburgh, Portland, San Francisco, St. Louis, Seattle, Tacoma, Washington.

*In Canada: Montreal, Ottawa, Vancouver, Toronto, Winnipeg, St. John.*

Thus the tale moves on, until it ends back in Egypt's tombs and the Mediterranean's glories.

Yes, this is the cruise of contrasts. Formerly, it meant 6 months and hardship. Now it means 104 days and Canadian Pacific service. A Canadian Pacific Empress is your gigantic yacht. A Canadian Pacific shore staff is your guide. In the farthest outpost, Canadian Pacific has its influential connections. In the strangest ports, Canadian Pacific commands honor-treatment for its guests. Canadian Pacific can; it is the world's greatest travel system. Plan now for the cruise of contrasts. Fares surprisingly low. Reserve early. Personal service.

*Canadian Pacific Express Travellers Cheques Good the World Over*

**CANADIAN PACIFIC** • WORLD'S GREATEST TRAVEL SYSTEM •



# ESSEX Tops its Greatest Triumph *with even Greater Values*

Popular enthusiasm has risen to new heights in proclaiming the surpassing brilliancy of this Greater Essex Super-Six. Spurred by knowledge that the most eagerly demanded Essex in history was retired to make way for it, public interest has crowded every show room in city and village, to inspect, ride, and place a prior order for this phenomenal car.

That interest is intensified by the conviction that the preceding Essex was the greatest car of its size ever produced.

So, expect a great car when you come to see and try the New Essex Super-Six. Expect a more beautiful, luxurious and comfortable car. Expect a car measured in terms of *the best you know*, unqualified by size or price. Of course, you will look for speed, sparkling performance, unexcelled reliability and riding ease; for these already belong to Essex reputation. Yet, we freely say, that here, too, you must expect extra

margins of ability, brilliancy and quality.

No previous car—no previous value—gives anything by which to judge it. It is the greatest achievement in Essex history. *See it and ride in it with greater expectations of fine things than you ever held for any but the costliest cars. You will not be disappointed.*

And, although Essex production is the largest in our history, in view of the long condition of shortage, you should place your order at once if you would insure early delivery.

2-Passenger Speedabout \$700 - 4-Passenger Speedster \$835  
Coach \$735 - Coupe \$735 - Sedan \$835

*All prices f. o. b. Detroit, plus war excise tax*

RIDING IS LIKE FLYING

# We Amaze Men

With this shaving  
cream, whatever  
they expect



## GENTLEMEN:

It's hard to make you realize that the five superiorities of Palmolive Shaving Cream aren't just "selling talk." They sound too good to be true. Yet they've tempted millions to ask for samples.

On that sample our whole case rests. We let you prove to yourself that our claims are justified.

### 5 exclusive features

1. Multiplies itself in lather 250 times.
2. Softens the beard in one minute.
3. Maintains its creamy fullness for 10 minutes on the face.
4. Strong bubbles hold the hairs erect for cutting.
5. Fine after-effects due to palm and olive-oil content.

### All we ask is a chance

While your present method may suit you well, still there may be a better one. This test may mean much to you in comfort. Send the coupon before you forget.

To add the final touch to shaving luxury, we have created Palmolive After Shaving Talc—especially for men. Doesn't show. Leaves the skin smooth and fresh, and gives that well-groomed look. Try the soap we are sending free with the use of Shaving Cream. Here are new delights for every man. Please let us prove them to you. Use coupon now.

THE PALMOLIVE-PETT COMPANY  
CHICAGO, ILL.

2698

## 10 SHAVES FREE

and a can of Palmolive After Shaving Talc

Simply insert your name and address and mail to Dept. B-1272, Palmolive, 3702 Iron St., Chicago, Illinois.

Residents of Wisconsin should address Palmolive, Milwaukee, Wisconsin.

(Please print your name and address)

Number Six of a Series

# Thomas Jefferson

Third president of the United States; author of the Declaration of Independence; Governor of Virginia during the Revolutionary War; Secretary of State and Father of the University of Virginia.



Thomas Jefferson is buried near his home, "Monticello," in Albemarle County, Virginia. His wife is buried by his side.

The memory of one we love is a priceless heritage that no change of fortune can take from us. If we erect a memorial as a tribute to this memory, must it not be so wrought and of such material that its beauty, also, may endure?

### "Mark Every Grace"



Our Certificate of Perfection, when requested from any memorial dealer, assures you of our personal inspection thru the various stages of completion and is your perpetual guarantee against defective workmanship and material.

Write for Booklet "G"




**Rock of Ages**  
"The Flawless Barre Granite"

ROCK OF AGES CORPORATION  
BARRE, VERMONT



# Now a far simpler type of Electric Refrigeration for your home



## Refrigerator

### *The Creation of the General Electric Laboratories*

**S**IMPLICITY, as applied to the General Electric Refrigerator, means that it can be installed in a few minutes by merely lowering the hermetically sealed icing unit into the top of the refrigerator. That it requires no plumbing or assembling. That it never needs oiling or attention. That it uses less current to keep a more constant temperature. That it has no belts, fans, pipes or stuffing box to get out of order.

For fifteen years the laboratories of General Electric have been busy with the task of developing a simplified elec-

tric refrigerator that would be about as easy to operate as an electric fan, almost as portable . . . and unusually quiet.

You will notice that the space occupied by the freezing chamber is so small that it leaves an unusually large food storage area. Even the smallest model (the one illustrated) has eight square feet of shelf space.

You will want to see the various models. Let us send you the address of the local dealer who has them on display and illustrated booklet, No. 8-N, which tells more about these new-day refrigerators.

ELECTRIC REFRIGERATION DEPARTMENT  
of GENERAL ELECTRIC COMPANY  
Hanna Building Cleveland, Ohio

# GENERAL ELECTRIC

FRANK'S  
6th Annual

CRUISE DE LUXE  
Jan. 25, 1928.

# MEDITERRANEAN

NEAR EAST  
EGYPT HOLY LAND

and practically Every Port of Historic and Romantic Interest

Again The Famous Trans-Atlantic Liner

## "SCYTHIA"

exclusively chartered for our guests, limit 390; especially adapted for cruising: spacious decks, two elevators, unusually large and well ventilated cabins—all with hot and cold running water—suites, private baths; finest Cunard service and cuisine.

Rates, reasonable for luxurious service, include attractive trips at every port, best hotels, automobiles, special trains, guides, etc.

Free stop-over in Europe, including return by S. S. "Berengaria," "Aquitania," "Mauretania," or any Cunard steamer. Full information on request.

### FRANK TOURIST CO.

(Est. 1875) 542 Fifth Avenue, New York

Philadelphia, 1529 Locust Street. Boston, 33 Devonshire Street. San Francisco, 582 Market Street. Los Angeles, 756 So. Broadway



Travel Service  
throughout

### Europe

Independent or  
With Escort,  
Securing All  
Reservations in  
Advance.  
Send for Book E.

## SAFEGUARDING THE INVESTOR

UNQUESTIONED financial responsibility, a well-rounded organization of experts with judgment ripened through years of experience, and a record of achievement in underwriting the highest class of investment bonds—these are safeguards which protect every investor who comes to this House.

As the first step in a sound investment program, write for

BOOKLET H-1708

## S.W. STRAUS & CO.

Investment Bonds

Incorporated

STRAUS BUILDING  
257 Fifth Avenue  
at 46th St.  
New York

STRAUS BUILDING  
Michigan Avenue  
at Jackson Blvd.  
Chicago

ESTABLISHED IN 1882



## Comfort

will be assured you next winter by installing SLYKER now, and by protecting walls and draperies you will save much redecorating expense next Spring. Suggestions by our interior decorators without obligation.

Write for booklet



Metal  
RADIATOR FURNITURE  
[In Period Designs]

SCHLEICHER, Inc., 3818 Georgia St., GARY, IND.

"Mention the Geographic—it identifies you."



Send this coupon today

Metropolitan Life Insurance Co.  
 1 Madison Avenue  
 New York City

Please mail without cost to me a copy of the booklet, "Dyskinesia", which tells how to avoid and how to overcome intestinal sluggishness.

Name \_\_\_\_\_

Street \_\_\_\_\_

City \_\_\_\_\_

S-1

# DYSKINESIA

IT is safe to say that Dyskinesia—pronounced Dis-kin-ees-ia—causes distress to more persons than any other physical ailment.

Dyskinesia makes people old before their time. It is a cause of dyspepsia, sick headaches, colds and inflammation of the intestines. When neglected it may induce or aggravate rheumatism, gall-bladder trouble, disease of the kidneys and other serious maladies.

For the millions of sufferers from this ailment here is good news—

Dyskinesia is both preventable and curable, but not by drugs, many of which at first relieve

but later make the condition worse than it was. The successful treatment for Dyskinesia is based on an understanding of health habits that can easily be acquired by almost anybody. In its splendid fight for better health and less sickness, medical science can be given credit for another great victory.

Every family should send for a copy of the helpful booklet, "Dyskinesia". It tells in plain English how a vast amount of needless distress and serious illness can be prevented.



The booklet, "Dyskinesia", one of the latest printed by the Metropolitan Life Insurance Company, will probably be of value to more people than any booklet this Company has ever offered for free distribution.

The Metropolitan, since the inception of its welfare work, has printed and distributed more than 400,000,000 booklets and pamphlets dealing with the cause and prevention of most of

the common diseases which afflict the people of the United States and Canada. The free booklet service is an important part of Metropolitan work for the promotion of health and the reduction of mortality.

The Metropolitan strongly advises all readers of this announcement to send for a copy of "Dyskinesia". It will be mailed without charge.

HALEY FISKE, President.

Published by  
**METROPOLITAN LIFE INSURANCE COMPANY—NEW YORK**  
*Biggest in the World, More Assets, More Policyholders, More Insurance in force, More new Insurance each year*

"Mention the Geographic—It identifies you."



*Don't forget Salmagundi*

Its chocolate morsels give energy for the game and zest to the players.—And it doubles the delight of the "gallery".

It's a favorite for outdoors because of the happy choice of dipped and solid chocolates; and the metal box is a protection against bad weather and hard knocks. At the store that shows the sign

*Whitman's* Chocolates  
© LEWIS & CLARK

# Ox Tail~

## *A soup of world-famous flavor*

IN THE exclusive clubs and the fashionable hotels and cafes, Ox Tail Soup is a dish dearly prized by epicures. It has an appeal all its own.

Yet no hotel or club, no matter how elaborate, can rival the facilities of the famous Campbell's kitchens or match the skill and experience of Campbell's French chefs in the blending of delicious soups.

What a masterpiece they produce

LOOK FOR THE RED-AND-WHITE LABEL

in Campbell's Ox Tail Soup. And what an opportunity it presents. You can now enjoy its world-famous flavor in your own home. Ox Tail is one of those soups which are seldom attempted in the home kitchen.

In this Campbell's blend are broth of selected ox tails and beef, sliced ox tail joints, tomato puree, diced carrots, yellow turnips, celery, onion, herbs and barley. How instantly your appetite responds!

12 cents a can



WITH THE MEAL OR AS A MEAL SOUP BELONGS IN THE DAILY DIET



# The Traveler's Telephone

*An Advertisement of  
the American Telephone and Telegraph Company*

AMERICANS are the greatest travelers in the world. They have knit the country together by steel rails and made it the largest and most prosperous business community the world has ever seen. Business, friendship and political solidarity are maintained by personal touch, by travel and the telephone. Wherever the business man goes in this country, be it thirty miles or three thousand, he is still within earshot of his office, his family and his friends. He can get them and they can get him, and for the longest call in the United States the day rate is only \$12 and the night rate is only \$8.



For the Bell Telephone System is an idea in force nationally. All the instruments are designed in the largest industrial laboratory in the world and made in the same factories to the one standard of fitness. All of the telephone builders, repairers and operators are trained to the same ideal and aim; stated by President Walter S. Gifford as:

"A telephone service for the nation, so far as humanly possible free from imperfections, errors or delays, and enabling at all times anyone anywhere to pick up a telephone and talk to anyone else anywhere else, clearly, quickly and at a reasonable cost."

# NEW OLYMPIAN—*most modern, most luxurious in all transportation!*



## The **M**MILWAUKEE ROAD

TO GRASP the significance of the great forward leap railroad transportation has recently taken, you must see and ride in the *New Olympian!*

The famous Olympian was the first transcontinental limited to link Chicago with Seattle-Tacoma. Now, the *New Olympian* opens another era of transportation with the finest equipment ever run on rails. It is literally the most modern and most luxurious transcontinental limited in the world.

New and modern from wheels to ventilators! On roller bearings, it glides as if on balloon tires, smooth starts and soft stops—no lurching jerks! Remember, too, this road is electrified for 660 miles across four mountain ranges—cool, clean, cinderless! Electric refrigerators for the dining-car, an electric ventilating system that provides a thousand cubic feet

of pure fresh air per hour to every passenger; electric appliances designed for the utmost charm and comfort!

Interiors in shades of umber, blue and gold, with bronze lighting fixtures artistically shaded, and conveniently located for reading in all drawing-rooms, compartments and sections.

Lounges for men and women—charmingly appointed new observation-club-car—dining-cars like intimate corners of fashionable cafes—beautiful carpets, upholstery and draperies of special design. Iced spring water—ample accommodations for clothing—staterooms like those of an ocean liner!

With a cuisine equal to the best, this train makes it possible to journey to places with



the comforts and conveniences of a great hotel at your command.

*At the same time it carries you through one of the most beautiful and varied regions in the world!*

Geo. B. Haynes, Passenger Traffic Mgt.,  
Chicago, Milwaukee & St. Paul Railway  
Union Station, Chicago, Illinois

I am planning a trip  to Yellowstone Park  to the Pacific Northwest.  
Please send me your travel literature.

Name \_\_\_\_\_

Address \_\_\_\_\_

# The Roof of the World



## — and a Material of Great Utility

Of all the materials used for roofs, Sheet Steel is the most universally used geographically. Steel is the roof of the world. Travel where you will throughout America, to Europe, to the remote places, Manila, Singapore and old Rangoon—anywhere you wander almost—you will find buildings, safely and beautifully roofed with Sheet Steel.

The merit of Sheet Steel as a material of construction is universally known. That it is fireproof, lightning-safe and weather-tight is appreciated everywhere.

And the usefulness of Sheet Steel is, of course, not by any means confined to roofing. Hundreds of household utilities of the most modern sort, including kitchen

equipment such as refrigerators and ranges, and strikingly beautiful furniture, are made of it. The same fundamental merit which

makes it an outstanding material for roofing and other structural purposes gives Sheet Steel kitchen equipment and household furniture vogue in up-to-date homes everywhere. Grace, combined with a certain staunchness and inherent durability make Sheet Steel household products desirable from the standpoint of good taste and ultimate economy. For specific details, write the SHEET STEEL TRADE EXTENSION COMMITTEE, OLIVER BUILDING, PITTSBURGH, PENNSYLVANIA.



*This trade-mark circled on galvanized Sheet Steel is definite insurance to the buyer that every sheet so branded is of prime quality—full weight for the gauge stamped on the sheet—never less than 28 gauge—and that the galvanizing is of the full weight and quality established by the SHEET STEEL TRADE EXTENSION COMMITTEE specification.*

## SHEET STEEL

for Strength Safety Beauty and Economy



*Drive the "70" — And  
You'll Appreciate Its  
Great Reputation*



NOT until you have experienced the tingling thrill of Chrysler "70's" power, its lithe ease in the maze of traffic or on the open road; the relaxing comfort of its smoothness, its handling facility, and the super-safety of its hydraulic four-wheel brakes—

Not until you drive it yourself, can you understand why, from its very introduction more than



C H A R M

three years ago, every other motorcar builder in its price field has striven in vain to equal the marvelous performance which has built Chrysler's great reputation.

Only those who drive a Chrysler "70" can know just how unapproachable is this superiority. Make arrangements with any Chrysler dealer for your drive today—you at the wheel and selecting the route.

Royal Sedan \$1505; Brougham \$1525; Four-passenger Coupe, \$1595; Two-passenger Convertible Coupe (with rumble seat) \$1745; Crown Sedan \$1795; Two-passenger Coupe (with rumble seat) \$1845; Two-passenger Roadster (with rumble seat) \$1495; Sport Phaeton \$1495, f. o. b. Detroit, subject to



current Federal excise tax. Chrysler dealers are in a position to extend the convenience of time payments. Ask about Chrysler's attractive plan. \* All Chrysler cars have the additional protection against theft of the Fedeco System of numbering.

**CHRYSLER 70**  
DRIVE A CHRYSLER TO PROVE A CHRYSLER



# Automobiles have improved *but* *what about gasoline?*



It is a far cry from the "horseless buggy" of yesterday to the automobile of today. But the first cars and the latest cars are alike in one fundamental respect: *both depend on gasoline for fuel.*

Gasoline is not a perfect fuel. It has always had one inherent fault. It explodes too quickly ("knocks") as temperature and compression increase.







Carbon increases both temperature and compression beyond the point at which the present day automobile is designed to operate efficiently on regular gasoline. And the full efficiency of the modern motor car and its continued development have both depended upon the discovery of a "knockless" fuel.

After eight years of experiment, General Motors Research Laboratories developed Ethyl brand of anti-knock compound, a chemical ingredient which leading oil companies are mixing with their regular gasoline to form *Ethyl Gasoline.*

Ethyl Gasoline is *the* efficient fuel for automobiles of today and tomorrow. This super-gasoline will give your engine a performance such as you have never known. It is available throughout the United States and Canada and is sold at pumps which display the "ETHYL" trademark. Try it today.

ETHYL GASOLINE CORPORATION, 25 Broadway, New York

## ETHYL GASOLINE





## "85,000 miles - no repairs"

So writes one of the many thousands of enthusiastic Willys-Knight owners concerning his—*typical*—carefree motoring experience. The car here illustrated—the Great Six Varsity Roadster, 4-passenger capacity—is one of the models which have brought the Willys-Knight line to its high position in the public mind. And now, new reduced prices make the Great Six more than ever the leader in fine car values. Only the Willys-Knight offers *all* these important advantages:

**The Knight Engine**—Constantly gaining in smoothness, quietness, power. The only type that definitely *improves* with use.

**7-Bearing Crankshaft**—Banishes vibration.

**Skinner Rectifier**—The device that prevents dilution or contamination of oil.

**4-Wheel Brakes**—Positive, mechanical-type—act in a flash. For maximum driving safety.

**Belflex Shackles**—Prevent chassis squeaks or rattles. Remove the need of greasing and adjustment.

**Narrow Body Pillars at Windshield**—For greater vision. When all other cars have this feature, accidents will be greatly reduced.

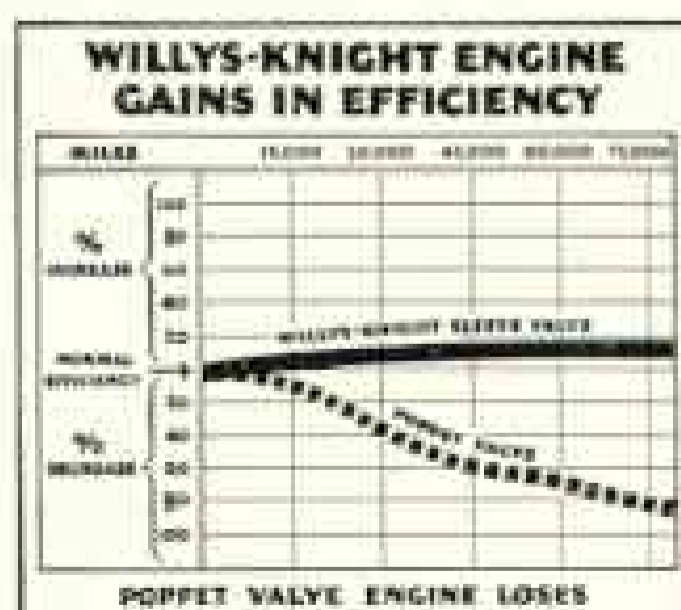
**Eight Timken Bearings in Front Axle**—Most fine cars have but four. Result—the Willys-Knight steers without conscious effort.

**Light Control at Steering Wheel**—You dim without removing your hand from the wheel.

**Shock Absorbers**—Air Cleaner. Thermostatic Temperature Control. Finest quality upholstery.

# WILLYS-KNIGHT

THE ENGINE IMPROVES  
WITH USE — IN SMOOTHNESS,  
QUIETNESS AND ECONOMY



\*70" Willys-Knight Six, \$1205 to \$1495. Willys-Knight Great Six, reduced prices, \$1750 to \$2950. Prices f.o.b. factory and specifications subject to change without notice. Willys-Overland, Inc., Toledo, Ohio. Willys-Overland Sales Co., Ltd., Toronto, Canada.



## One of the Subtler Social Distinctions . . . . . Taking The Cunard Liverpool Route To London

It's the regular thing with those persons whose standing has that "from generation unto generation" assurance.

They prefer the quiet exclusiveness of the Cunard Liverpool ships;

They know that the food is a delight to the epicure . . . a la carte, at no extra cost . . . because it's Cunard.

They know the pleasure of motoring from Liverpool through rural England . . . the Dukeries . . . Cathedrals . . . Shakspeare . . . Oxford . . . down to London.

The Carinthia, Franconia, Laconia, Samaria, Seythia maintain **THE ONLY WEEKLY FIRST CLASS SERVICE TO LIVERPOOL.**


# CUNARD LINE



See Your Local Agent

1840 · EIGHTY · SEVEN · YEARS · OF · SERVICE · 1927

## go to hawaii this October



Make your plans now for a wonderful autumn trip. *MALOLO (Flying Fish)* — famous new flagship of the Matson fleet, has cut the time to Honolulu to four days. Four perfect days at sea to the loveliest spot on earth — Hawaii, where spring is always in the air — land of year 'round sport, of leisure and contentment.

Write our nearest office for literature giving full information.

**Matson line**  
THE SHIPS THAT SERVE  
**hawaii**

215 Market St., San Francisco; 300 Fifth Ave., New York; 140 So. Dearborn St., Chicago; 611 W. Sixth St., Los Angeles; 1120 Fourth Ave., Seattle

## Voyage



to  
vacation land on



Join the new \$7,000,000 steamer, **GREATER DETROIT** and **GREATER BUFFALO**, the largest and most luxurious steamers on the inland sea.

Visit Chicago, second largest city in America; Mackinac Island, an ideal summer resort. See the many historic points of interest, the virgin forests and inspiring scenery, a veritable paradise for the nature lover. Stop over at Detroit, the capital of the automobile industry; at Cleveland, Buffalo, and the world-famous Niagara Falls.

No surcharge; unlimited stop-over privileges at all ports.



For reservations or further information, address E. H. McCracken, Gen. Pass. Dept., Detroit, Michigan.

**DETROIT & CLEVELAND NAVIGATION CO.**

**"OVEN-BAKED"**

**means**

**Baked in Ovens**

"Oven-Baked" is no empty phrase. It is a very definite reason for the goodness of Heinz Oven-Baked Beans. Heinz uses only the finest quality beans and even these are sorted over, again and again in Heinz kitchens before they are baked. That's important.

But it is the *baking in the dry heat of real ovens* that gives them that BAKED BEAN taste you remember from back home: mealy; digestible; with that appetizing golden brown color and appetizing oven-baked aroma.

The label shows they're baked. They are ready for use when unexpected guests arrive, for picnics, and for busy days at home.

A hot meal, a delicious meal, a nourishing meal—ready when needed. All you do is heat, serve—and enjoy.

*The taste is the test • H. J. HEINZ COMPANY*

**HEINZ**  
**OVEN-BAKED**  
**BEANS**  
**with tomato sauce**

**57**

AND REMEMBER—

HEINZ 57 VARIETIES ARE REASONABLE IN PRICE

The  
AnSCO *Memo*  
Camera



Movie-size—movie thrills—with  
still-camera ease and economy

Fifty pictures on a 50c film—but that only begins to tell the story of this new, sensational camera. The pictures it takes are regular movie-size, clear and sharp in detail. There's room for a barrel of 'em in a regular pocket notebook. And the new AnSCO rapid enlarging process can give you 3x4 or 2x3 paper prints for little more than the usual charge for regular contact prints in those sizes. And then—there's projection!

Just have positive film strips printed from your original Memo film rolls and you can project pictures of yourself, your family, your friends—your pets and your playgrounds—"on the screen" in your own home. The simplest (and least expensive) of still-film projectors answers this purpose admirably.

Truly the most versatile of cameras. Size 2x2½x4 in.; weight, 12 oz. Send coupon for descriptive booklet.



PRICE **\$20**

Including gray suede carrying case.



AnSCO Photoproducts, Inc.,  
Binghamton, N. Y.

Please send me your free 48-page booklet, describing AnSCO Memo Camera.

Name.....

Address.....

City.....

Get inside the  
Piano for this  
Trademark



The Sign of the  
World's Standard  
Piano Action

Purchase a Lifetime  
of Piano Satisfaction!

ASK your dealer to show you a piano, player or reproducing piano equipped with the Wessell, Nickel & Gross action—the highest-priced piano action in the world. That's all you need do to make certain of quality and reliability. For you will find this famous tone-producing mechanism only in instruments of established reputation.

Since 1874 the Wessell, Nickel & Gross octagonal trademark (shown above) has been recognized by the entire music industry as the symbol of the world's finest piano action. To select an instrument in which this famous action has been installed is to rest assured that you are purchasing a lifetime of piano satisfaction.

WESSELL, NICKEL & GROSS  
Established 1874 New York

When you buy an Upright Grand  
Player or Reproducing Piano—  
insist on the Wessell, Nickel &  
Gross Piano Action.

Clark's Famous Cruises

By CUNARD-ANCHOR new oil burners;  
rates include hotels, guides, drives, fees.

125 days \$1250 to \$3000  
ROUND THE WORLD

s s "Caledonia" sailing Jan. 16

8th cruise, includes Havana, the Canal, Los Angeles, Hilo, Honolulu, 10 days Japan and China, Manila, Java, Burma, option 17 days India, Ceylon, Egypt, Palestine, Greece, Italy, Riviera, Havre. Europe stop-over.

24th Mediterranean Cruise

Jan. 25; 65 days, \$600 to \$1700.

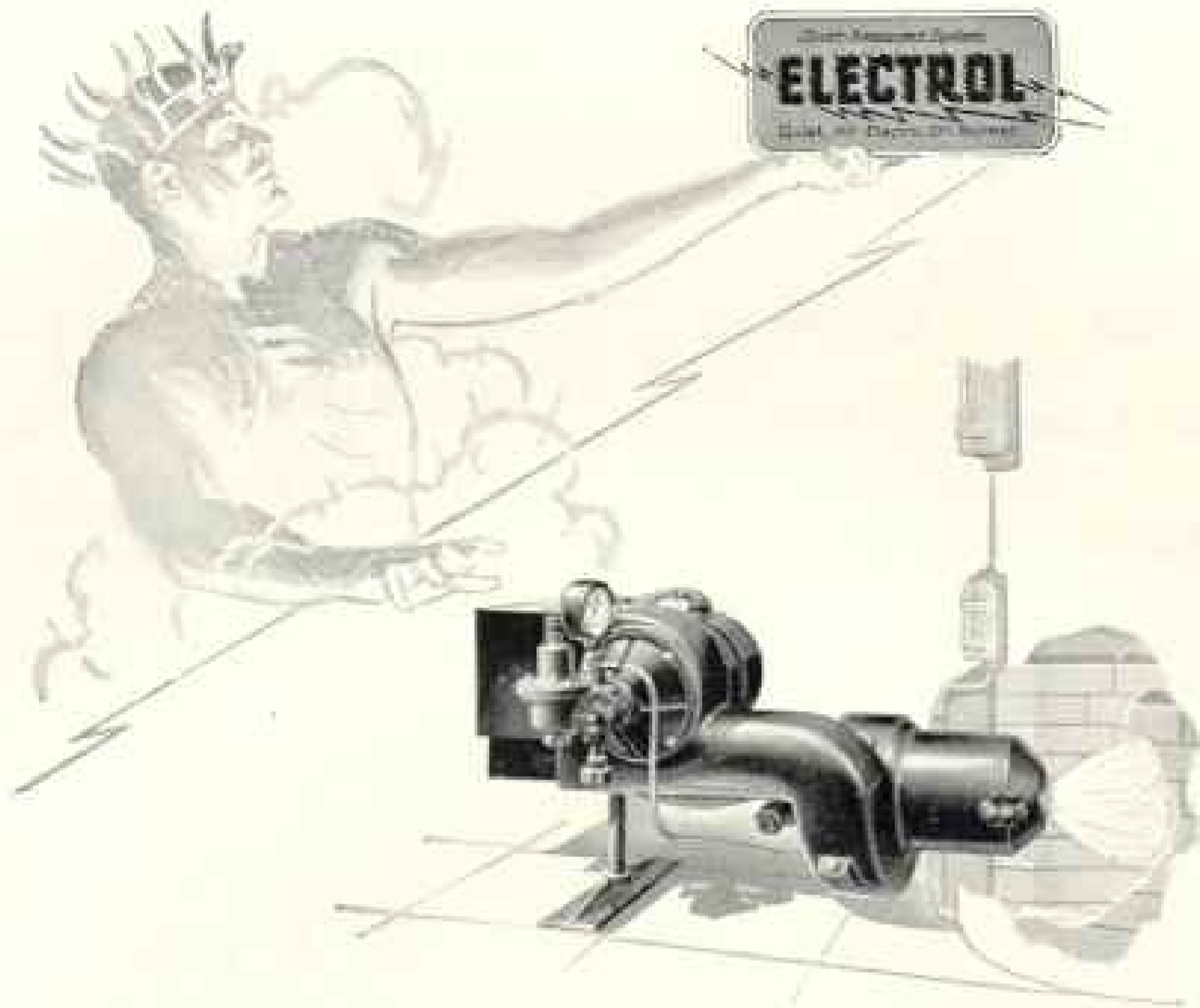
FRANK C. CLARK, Times Bldg., New York

Brand Peonies Are Prize  
Winners



The world's finest peonies can be grown to their full beauty of perfection if you plant Brand's superior varieties—the choice of peony lovers everywhere. For fall of 1927 Brand's Manual lists all the famous prize winners and superbly tested seedlings. It contains full description, prices and instructions on peony culture that are the result of 60 years' experience growing these beautiful flowers. For free manual and price list address Box 44, Faribault, Minn.

BRAND PEONY FARMS



## Small Homes or Large— there is an Electrol for All

ELECTROL engineering experts who produced the outstandingly successful larger Electrol oil burner have created the New Model TJ, for homes of average size and smaller.

Now—regardless of the size of a building, from the smallest cottage to the largest mansion, apartment, club, school, library, church, or office building—there is an Electrol that will best meet the heating requirements and give uninterrupted service with utmost economy.

The new Electrol Model TJ embodies the proved Electrol principles of Mechanical Fuel Atomization and Automatic Electric Ignition. Typical Electrol workmanship and quality of materials. The same mechanical and operating parts.

### The Oil Burner with *The Master Control*

Every Electrol oil burner has the famous

*Master Control*. Like a living hand always at the furnace door, this remarkable automatic device safeguards your comfort day and night.

Quiet, *All-Electric* and *Entirely Automatic*. Electrol is known everywhere as *The Master Furnace Man*—the oil burner with *The Master Control*. It will let you forget that you have a heating plant, always keeping your home at the exact temperature you like best—*automatically*.

### Budget Payments if Desired

Call on your local Electrol dealer and see this finer burner in actual operation. Learn about the attractive Electrol Budget Payment Plan.

### Send for Book

Send for the interesting book, "The Master Furnace Man." Contains helpful information for everyone contemplating the use of oil for home heating. Write today for your copy.

### New Model TJ

**\$395**

COMPLETELY  
INSTALLED

Tank Equipment  
and Furnace or  
Boiler Auxiliaries  
Extra.

ELECTROL INC. of Missouri  
173 Dorcas St., St. Louis, U. S. A.



# ELECTROL

*The OIL BURNER with The Master Control*

Electrol is listed as standard by the Underwriters' Laboratories, and bears their label. Approved by the New York City Board of Standards and Appeals—and by the Commonwealth of Massachusetts, Department of Public Safety.

Cruising  
The  
Seven  
Seas

Your Choice of two  
GREAT  
WINTER VOYAGES



#### AROUND THE WORLD

on the *Belgenland*, largest, finest liner ever to circle the globe. Sailing westward from New York Dec. 14, to 65 picturesque cities in far-off lands—to Hawaii, Japan, China, Philippines, Siam, Java, India, Egypt and the Mediterranean, following the sun all the way over an itinerary found perfect on five previous cruises. 28,000 miles of travel pleasure. 133 days full of vivid, treasured memories.



#### AROUND AFRICA

via South America, Egypt and Europe. The Southern Continents Cruise, penetrating the great frontier Continent of Africa and giving you on the way, in striking contrast, the modern cities of South America. The only similar cruise backed by experience. Third time over the route. The ship is the famous *Lapland*, the largest steamer making this cruise. Sailing Jan. 16. Duration 101 days.

May we send you completely descriptive literature?

Address Red Star Line, No. 1 Broadway; American Express Co., 65 Broadway, New York; other offices of either company, or authorized agents.


Also annual Mediterranean and West Indies Winter Cruises de luxe by White Star Line.

## RED STAR LINE

INTERNATIONAL MERCANTILE MARINE COMPANY  
In Cooperation with

American Express Company

## Off the beaten Path of Travel



New wonders  
await you

## SOUTH SEAS— Islands of Romance

Tours—

Hawaii  
Samoa  
Fiji  
Australia

\$565 First-class, round trip. Takes you to all of the South Seas in one romantic tour. Seven wonder weeks. Other tours to suit your time and purse. Ask any tourist agency or write for free illustrated Booklet "P. 1."

Regular Sailings from San Francisco

## MATSON

NAVIGATION COMPANY

South Seas & Australian Service

215 Market Street, San Francisco

Los Angeles, 120 W. 6th St.—New York, 333 Fifth Ave.  
Chicago, 140 So. Dearborn St.—Seattle, 1319 Fourth Ave.

## AMERICAN STATIONERY

COMPANY

World's Largest Producers of Printed Stationery

200 Note Sheets, 100 Envelopes \$1.00

West of Denver and Outside U. S. A., \$1.10

Send for free samples printed with your own name.  
Prompt service.

## PERU, Indiana



## Three Ideal Cruises on Chartered Ships

REASONABLE rates, convenient dates and careful personal direction insure a maximum of return for the time and money spent. 42-day Mediterranean Cruise on the S. S. *Dacia* of the White Star Line; \$800 up pays all expenses on ship and on shore. Sails from New York February 8, 1928.

Two 22-Day Cruises to the West Indies and South America on S. S. *Megastle* of the White Star Line, sailing January 17th and February 11th; \$325 up for all expenses on ship and shore.

Limited number of spots. See your local agent or write

JAMES BORING'S TRAVEL SERVICE, Inc.  
45 Astor Place, Dept. 384 New York, N. Y.



OF INTEREST TO  
**TRAVELERS**  
 HERE AND ABROAD



B. Altman & Company, New York, one of the world's finest department stores.

**"BETTER THAN GOLD  
 for TRAVEL" says  
 B. ALTMAN & Co.**

"We find A·B·A Certified Cheques the ideal form of travel money for our traveling representatives.

"They are better than gold for travel. They are convertible into cash anywhere, yet they afford complete protection against loss or theft."

This is the statement of Col. Michael Friedsam, President of B. Altman & Company of New York.

A·B·A Cheques are the official travelers cheques of the American Bankers Association. They are widely used by experienced travelers and are obtainable at more than 11,000 banks.

They are the only certified travel cheques enjoying universal acceptance.

FREE: When you buy A·B·A Cheques for use abroad, your bank will give you a complimentary copy of Harry Franck's "All About Going Abroad," sold in bookstores for \$1.00.

Buy Them At Your Bank

**A·B·A** *Certified* **CHEQUES**  
 Travel Money



These cheques are certified by BANKERS TRUST COMPANY, NEW YORK, Agent for the issuing banks, and are the only authorized travel cheques of the American Bankers Association



A "Stop" Sign

To the tired and hungry motorist, the United crest is a hospitable symbol of comfort, good food and moderate rates. Plan your trip to include stop-overs at the hotels of this great System. Write for road maps and travel information.

*Hotels in the  
 United System*

NEW YORK CITY  
 PHILADELPHIA  
 SEATTLE, WASH.  
 WORCESTER, MASS.  
 NEWARK, N. J.  
 PATERSON, N. J.  
 TRENTON, N. J.  
 HARRISBURG, PA.  
 ALBANY, N. Y.  
 UTICA, N. Y.  
 SYRACUSE, N. Y.  
 ROCHESTER, N. Y.  
 ROCHESTER, N. Y.  
 NIAGARA FALLS, N. Y.  
 ERIE, PA.  
 AKRON, OHIO  
 FLINT, MICHIGAN  
 KANSAS CITY, MO.

*The Roosevelt*  
*The Benjamin Franklin*  
*The Olympic*  
*The Danvers*  
*The Robert Treat*  
*The Alexander Hamilton*  
*The Stacy Treat*  
*The Penn-Harris*  
*The Ten Eyck*  
*The Utica*  
*The Overlook*  
*The Rochester*  
*The Seneca*  
*The Niagara*  
*The Lawrence*  
*The Purage*  
*The Durant*  
*The President*

*In CANADA*

MONTREAL  
 TORONTO  
 HAMILTON  
 NIAGARA FALLS  
 WINDSOR  
 SAINT JOHN, N. B.

*The Mount Royal*  
*King Edward Hotel*  
*Royal Connaught*  
*The Clifton*  
*The Prince Edward*  
*The Admiral Bessie*



**UNITED HOTELS  
 COMPANY OF AMERICA**



*Executive Offices: 25 West 45th St., N. Y.*  
 Affiliated AMERICAN HOTELS CORP.

*Affiliated Abroad: Important Hotels of U. N. I. T. I. Hotel System and Other Select Hotels; and, in the Orient, with the Japan Hotel Association, Tokio, Japan. United Travel and Hotel Bureau: European Headquarters—Paris, 6 Rue Caumartin; London, 7 St. James's Street, E. W. 1.*

"Mention the Geographic—It identifies you."



A Mausoleum of classic design erected in Anderson, Ind.



A Soldiers' Memorial designed for either Stony Creek or Milford Pink Granite with bronze ornamentation.

IT IS the privilege of every community and individual to perpetuate deeds of brave men. One branch of our service is devoted to assisting World War Memorial Committees in the designing and erection of tributes of honor.

A Guarantee Bond of Quality is issued with all Dodds-made memorials in any of Dodds' three granites.

Your copy of "Modern Memorial Art" sent if requested.

EXCLUSIVE PRODUCERS: Milford Pink Granite - Victoria White Granite - Stony Creek Granite  
(The above names protected by trade-mark)

## THE DODDS GRANITE COMPANY

(ESTABLISHED 1864)

814 PERSHING SQUARE BUILDING, NEW YORK CITY

Quarries and Manufacturing Plants: MILFORD, MASS.

KEENE, N. H.

STONY CREEK, CONN.

### DUES

Annual membership in U. S., \$3.00; annual membership abroad, \$4.00; Canada, \$3.50; life membership, \$100. Please make remittances payable to the National Geographic Society, and if at a distance remit by New York draft, postal or express order.

### RECOMMENDATION FOR MEMBERSHIP

IN THE

## NATIONAL GEOGRAPHIC SOCIETY

*The Membership Fee, Which is for the Calendar Year, Includes Subscription to the National Geographic Magazine.*

PLEASE DETACH AND FILL IN BLANK BELOW AND SEND TO THE SECRETARY

192

To the Secretary, National Geographic Society,  
Sixteenth and M Streets Northwest, Washington, D. C.:

I nominate .....

Occupation .....

(This information is important for the records.)

Address .....

.....  
for membership in The Society.

.....  
Name and Address of Nominating Member



## America's Great Band Leader Glorifies The Harmonica

LIEUTENANT COMMANDER JOHN PHILIP SOUSA, noted composer of so many of America's favorite marches, has this to say of the harmonica:

*"I am a great advocate of the Harmonica and especially endorse the Harmonica Bands which are winning sweeping popularity in the East. Mastery of the Harmonica lays the foundation for a musical career."*

The harmonica is the easiest, surest, pleasantest introduction to musical appreciation and performance. It forms part of the music curriculum in public and private schools of numerous cities—and has been enthusiastically endorsed by leaders of thought as an important factor in musical education.

### The NEW Way to Learn



A special orthophonic Victor Record (No. 20377) "How to Play the Harmonica" is now available for those who wish to learn by listening to the living voice of the instructor,

and following the notes as they are sounded on his harmonica. Illustrated instruction sheet also included. Reverse side reproduces "Old Black Joe" as rendered on harmonica with piano accompaniment. At all dealers selling Victor Records . . . complete 75c

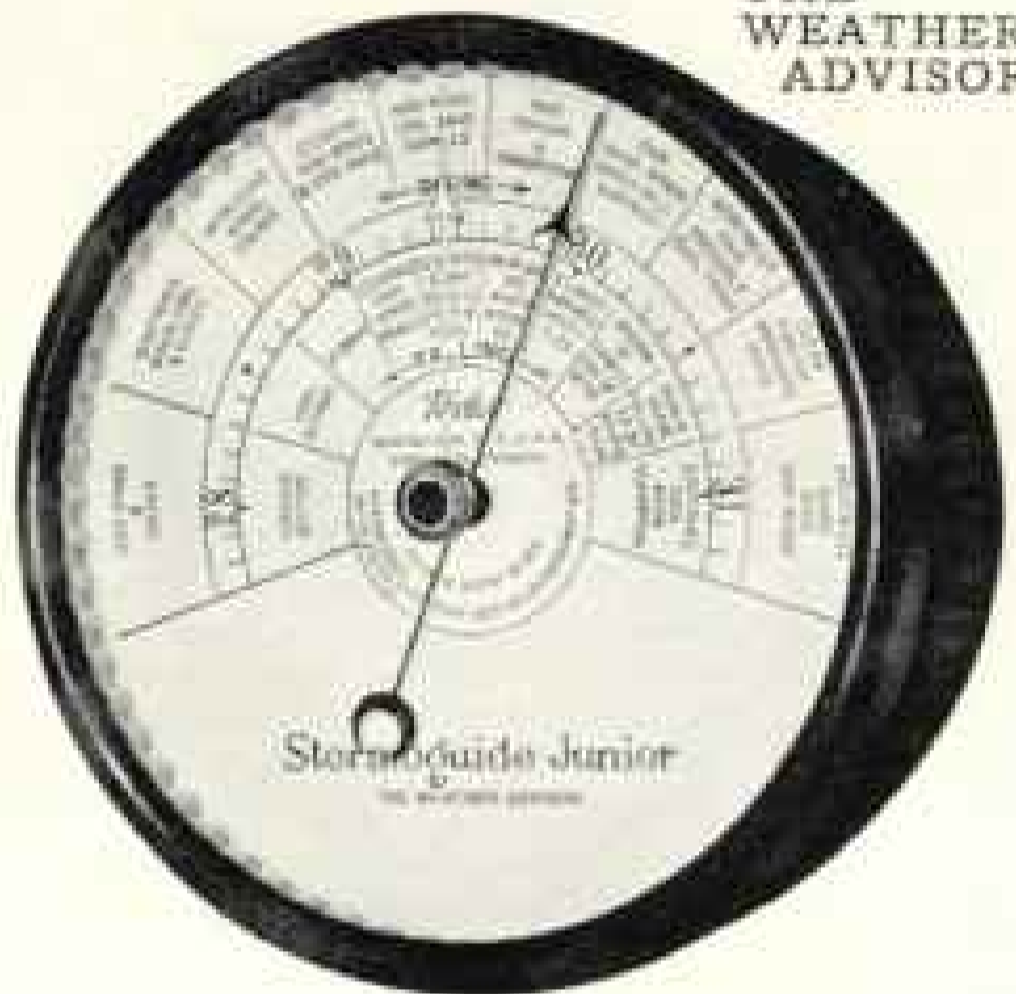
### FREE Instruction Book

Anyone can learn to play the harmonica by following the clear, simple, illustrated instructions given in our booklet "How to Play the Harmonica." Free at your dealer's—or write to M. Hohner, Inc., Dept. 323, 214 East 16th Street, New York.



# Now Available at \$10.00 Taylor STORMOGUIDE JR.

THE  
WEATHER  
ADVISOR



## Good Time Insurance at a Low Premium Takes the Guess Out of Your Holiday Plans

FIT your plans to the weather. Pick out the good days—get suitably prepared on the stormy ones.

The Stormoguide Jr. has simple, easily understood forecasts on its dial. "Clear tonight, fair with fresh winds tonight and tomorrow; storm brewing in direction of wind." Including probabilities for 12 to 24 hours in advance. No puzzling words of ordinary barometer, fair, change, storm. Enables you to plan your activities with the weather.

WHAT IS IT? A domesticated weather prophet. Behind its dial an accurate, precise, scientifically made barometer. On the face of it complete weather forecasts. Simple to read at today's paper. Up to the split-second second, while newspaper reports are hours behind.

If a storm threatens, engagements can be postponed to a better day. You'll quickly get the habit of consulting the Stormoguide Jr. regularly and planning business or pleasure by what it indicates.

YOU CAN'T PREVENT BAD WEATHER, but you can know what's coming and organize if you please the

## Taylor STORMOGUIDE JUNIOR The Weather Advisor

This STORMOGUIDE is made with the same precision as the other \$,000 types and styles of temperature and meteorological instruments made by this company, which, because of their dependability, are used in every important laboratory in the country. NOW \$10.00.

Description—STORMOGUIDE JR., 4 1/2 inch white dial, mahogany finish, bakelite case, glass crystal, good grade aneroid movement; adjustable for altitudes 0 to 2500 feet.

PRICE \$10.00

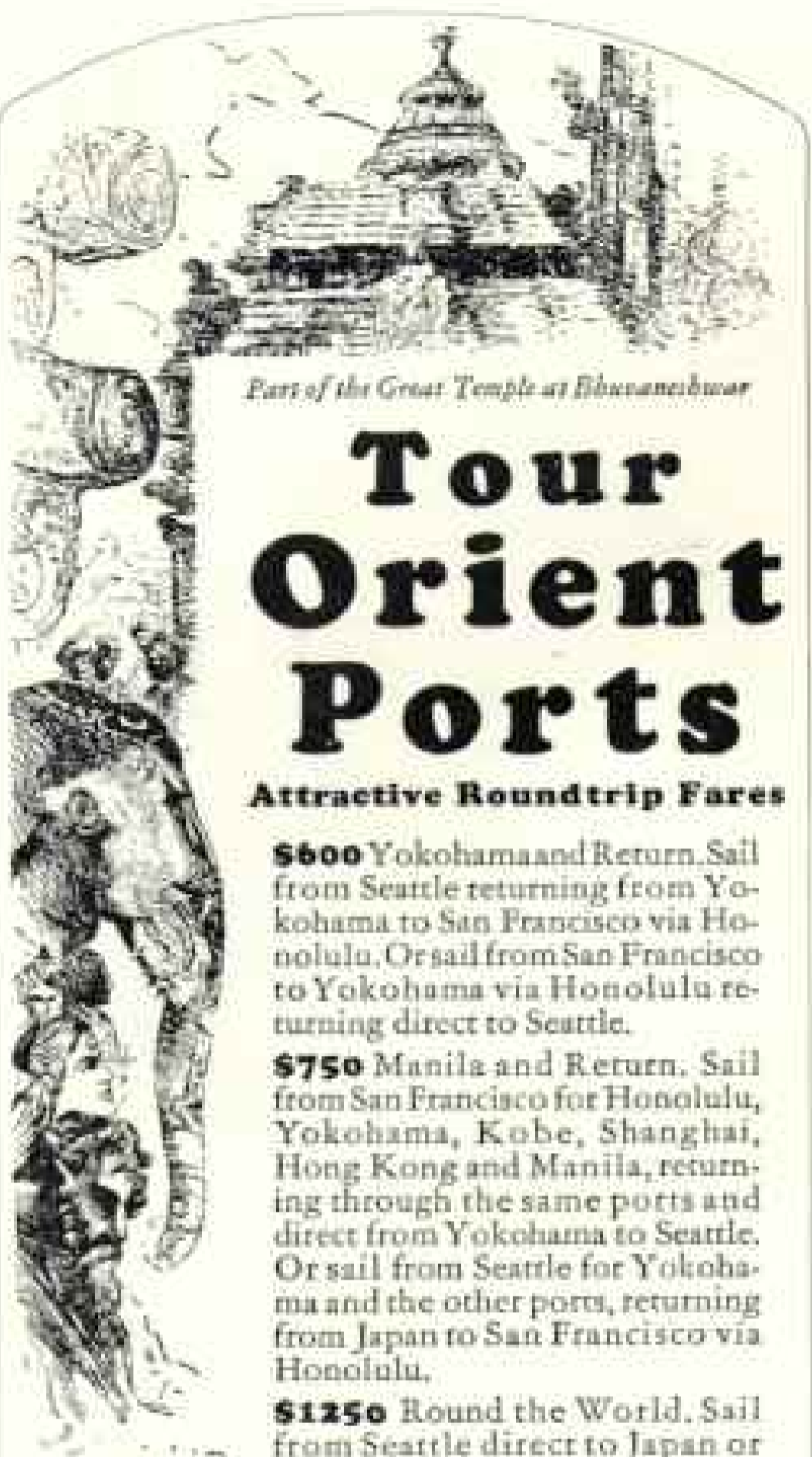
### Taylor Instrument Companies

ROCHESTER, N. Y., U. S. A.

CANADIAN PLANT MANUFACTURING DISTRIBUTORS  
TYCOS BUILDING IN GREAT BRITAIN  
TORONTO SHORT & MASON, LTD., LONDON

Fill Out the Coupon

Taylor Instrument Companies  
Rochester, N. Y.  
I want a STORMOGUIDE JR. My dealer \_\_\_\_\_  
\_\_\_\_\_ does not handle. For the enclosed ten  
dollars send me one, guaranteeing safe delivery.  
Print your name and address in the margin below.



Part of the Great Temple at Ebusaneishuar

# Tour Orient Ports

## Attractive Roundtrip Fares

**\$600** Yokohama and Return. Sail from Seattle returning from Yokohama to San Francisco via Honolulu. Or sail from San Francisco to Yokohama via Honolulu returning direct to Seattle.

**\$750** Manila and Return. Sail from San Francisco for Honolulu, Yokohama, Kobe, Shanghai, Hong Kong and Manila, returning through the same ports and direct from Yokohama to Seattle. Or sail from Seattle for Yokohama and the other ports, returning from Japan to San Francisco via Honolulu.

**\$1250** Round the World. Sail from Seattle direct to Japan or from San Francisco to Honolulu,

Japan, China, Manila, Malaya, Ceylon, Egypt, Italy, France, Boston, New York, Havana, Panama and California.

Enjoy the comfort and service of palatial President Liners. Outside rooms with beds, not berths. Luxurious public rooms. A world famous cuisine. Liberal stopovers at any port with identical accommodations on subsequent liners. Like a cruise on a private yacht.

A Dollar Liner sails every week from Los Angeles and San Francisco for the Orient and Round the World; every two weeks from Boston and New York for the Orient via Havana, Panama and California; every two weeks from Naples, Genoa and Marseilles for Boston and New York.

An American Mail Liner sails every two weeks from Seattle for Japan, China and Manila.

Complete information from any steamship or railroad ticket agent.

## Dollar Steamship Line American Mail Line

- 32 Broadway - - - - - New York
- 604 Fifth Ave. and 25 Broadway - - - - - New York
- 1018 Bessemer Bldg. - - - - - Pittsburgh, Pa.
- 177 State Street - - - - - Boston, Mass.
- 119 South Dearborn Street - - - - - Chicago, Ill.
- 101 Bourse Bldg. - - - - - Philadelphia, Pa.
- 514 W. Sixth Street - - - - - Los Angeles, Calif.
- Dime Bank Building - - - - - Detroit
- 1519 Railroad Ave. So. - - - - - Seattle, Wash.
- Robert Dollar Bldg. - - - - - San Francisco, Calif.

# before you buy

a home movie camera

See *Pathex*

AUTOMATIC CAMERA AND PROJECTOR

made by Pathé

**BETTER RESULTS  
LESS COST**

DEMONSTRATION AT YOUR DEALER's  
*free booklet*

**PATHEX INC.**

35 WEST 45th STR. NEW YORK CITY

## THE SECOND COLLEGE CRUISE

### ROUND THE WORLD

S. S. RYNDAM

College, graduate, preparatory and business courses given by a selected faculty, under the presidency of John Carlton Jones, Ph.D., LL.D., President Emeritus, University of Missouri.

Limited to 375 young men 17 years of age or older.

27 foreign countries.

For fullers catalogue address

**UNIVERSITY TRAVEL ASS'N, INC.**

285 Madison Ave., New York

## SOUTH AMERICA

### 18 to 81 DAY TOURS


UNSURPASSED scenic grandeur. Lofty mountains, beautiful lakes and tropical growth all combine to enthrall the visitor. The trip on the famous "Santa Steamer" is like a cruise on a private yacht.

A wide variety of carefully planned tours to Panama Canal and throughout South America. Grace Line Agents and American Agents everywhere to assist you. Exceptional service, effort and expense will be the distinctive feature of the "G" going south.

**GRACE LINE** 16 Hanover Sq., New York City

# Autumn!

But how wonderfully different—



# in Hawaii

IT'S an Autumn with a laugh up its sleeve — an exquisite season — softened by southern sunshine and mild trade breezes into a golden glow of Spring.

What a climate for outdoor sports! A dash through sparkling foam on surf-board or canoe—a swim in velvet waters—with hiking, horseback riding, golf and tennis. And what a climate for delightful rest and relaxation.

To add variety there is some of the most interesting sightseeing in the world. LASSCO liners take you on a three-day wonder trip among the islands, past the windward coasts of Molokai and Maui Islands—past the glory and grandeur of Haleakala, rising 10,000 feet up out of the sea—to Hilo on the island of Hawaii where you behold astonishing volcanic formations, lava lakes, giant fern forests—and the crater of Kilauea—*"House of Everlasting Fire."*

SAIL DIRECT FROM LOS ANGELES OVER THE SOUTHERN SUNSHINE ROUTE

Sailings 3 Saturdays out of 4

—on the magnificently equipped LASSCO liners

S. S. CITY OF LOS ANGELES

*"Queen of the Pacific"*

S. S. CITY OF HONOLULU

*New luxury liner recently added to the LASSCO fleet*

S. S. CALAWAII

*Most popular cabin liner on the Pacific*

One-way fares \$90.00 up—All-Inclusive Tours \$278.50 and up

—covering every necessary ship and shore expense depending on steamship and hotel accommodations selected. These weeks' time Los Angeles to Hawaii and return, including the 3-day wonder trip from Honolulu to Hilo and Kilauea volcano.

*Hawaii is a part of the great Pacific Coast Empire—come and enjoy it all.*

For all information apply—

LOS ANGELES STEAMSHIP CO.

730 S. Broadway

Los Angeles

303 Fifth Ave.  
New York

140 S. Dearborn  
Chicago



685 Market Street  
San Francisco

217 E. Broadway  
San Diego

1-8



## Far-Seeing Eyes Binoculars

Importation Received!



### 10-POWER

See Miles Awar, Conquer Distances! Bring people, scenes, birds, wild game, RIGHT to YOUR feet—VIVIDLY! DOUBLE the thrill of watching sports! Keep a pair in your car—and ENJOY the grandeur of glorious vistas!

COSTLY Binoculars—Famous PRISMATIC QUALITY Lenses! Not 8, not 9, but 10. POWER, exquisite definition—brilliant illumination—wide field of vision—28 MM., making it possible to follow swiftly moving objects without moving the body. Complete with Leather Case, Neck and Shoulder Straps.

Usually sold for \$45.00 to \$55.00. To feature our Optical Division and our "Direct Buy Plan" VALUE \$27.50

### Used by Army and Navy

Officers and Commanders. Sailed for aerial and long-distance observation! We are selling thousands at this Special Bargain Price to Big Game Hunters, Game-Trotters, Tourists, Motorists, Explorers, Naturalists, Mountain-Climbers, Sportsmen, men and women all over the world! DON'T MISS the Pleasures that these BINOCULARS will give you! ORDER YOUR PAIR—TODAY!

### 10 Days' Trial ABSOLUTELY FREE

Our Plan is Different!

It is causing Nation-wide comment! We ask for NO money in advance! NOTHING on Delivery. BINOCULARS are sent by responsible persons for 10 Days' Trial. ABSOLUTELY FREE! If pleased you may pay on Budget Plan!

\$5.00 MONTHLY

or if you prefer to pay cash at end of 10 DAYS, deduct \$1.00 and send Check or Money-Order for \$25.50 in FULL SETTLEMENT. Otherwise return them. Order NOW at this Special Price! **\$25.50**

### SEAVER-WILLIAMS CO.

Importers, Exporters, International Mail-Order House  
"3 Generations of Honorable Dealings"

355 WASHINGTON ST., BOSTON, MASS.

Largest Retailers of Binoculars in the World

GENTLEMEN:—Send me the 10-POWER BINOCULARS, \$27.50, for 10 Days' FREE Trial on your "NO Money In Advance—NO Money on Delivery" Plan.

Name .....

Address .....

If a new customer please fill us something about yourself. We will appreciate and respect the information. THANK YOU.

Nat. Geo. B-27

## Do You Make These Mistakes in English?

Did you hear from him yet?  
That's between you and I.  
Who was it sent to?

I will be please to do.  
Everyone stood up in their places.  
I have three sister-in-laws.


### FREE—New Book on English

No one willingly makes mistakes in English. But such mistakes do build harm. For poor English makes others judge us unfairly as uneducated and lacking in culture. Before the handicap that poor English may be causing you. Sherwin Cody's remarkable new method automatically gives you mastery command of English in only 15 minutes a day. Increases power of expression, enlarges vocabulary, improves spelling, grammar, diction. No rules to memorize. No drudgery. Like a game. Over 50,000 already helped. Free book explains everything. Write for it today.

Sherwin Cody School of English, Dept. 588, Rochester, N.Y.

## Keep That School-boy Complexion

Shave with Barbasol, and you leave the natural oils right in the skin. Perpetual youth! No brush. No rub-in. Try Barbasol—3 times—according to directions.



"Mister, you're next!"

# Barbasol

For Modern Shaving

The Barbasol Company  
Indianapolis, Ind.

Enclose 10c. Please send trial tube.

Name \_\_\_\_\_

Address \_\_\_\_\_

N-4-3-2

## SAVE TIME AND POSTAGE

By Using a

### "Pelouze" Postal Scale

It tells automatically the exact amount of postage, in cents, required on all mail matter, including parcel post rates by zones. Warranted accurate. Finished in gold bronze or French gray.

Made in Several Styles

Intended for individual desk, library, office or shipping department.

For sale by leading Dealers everywhere. Ask for "Pelouze" Scales. Send for catalogue.



National

Pelouze Mfg. Co., 232 E. Ohio St., Chicago  
Mfrs. "Pelouze" Household and Infant Scales



## To EUROPE

the Orient, Alaska, South America, "Around the World" and other Cruises. Travel in U.S. & Canada

WHEREVER you want to go, we shall be happy to plan your trip, submit itineraries, send you descriptive literature. We offer desirable accommodations at no increase over standard tariffs. Colgate Tours to Europe, 27 Days, All Expenses, \$22. Other escorted tours up to \$200. Cruises to the West Indies, the Mediterranean, South America-Africa, Around-the-World. Independent travel arranged anywhere. Steamship and Railway Tickets. Air Travel. Sightseeing. Automobile rentals, with or without chauffeur. Inquiries involve no obligation. Tell us where you want to go and ask for recommendations. We're here to serve you.

ART CRAFTS **GUILD TRAVEL BUREAU**  
Dept. 468 510 North Dearborn St., Chicago, Illinois.

## Scott's Creeping Bent for Perfect Lawns!

God in six weeks. A rich, velvet stretch of lawn that chokes out weeds before they can grow. A deep, thick, uniform turf that's ever-lasting and that makes your home a beauty spot.

### The New Super-Lawn

Instead of sowing seed, you plant stolons or the chopped grass—until in a few weeks you have a luxuriant lawn like the deep green pile of a Turkish carpet. Can be planted any time from early spring until late fall. Grows anywhere except in extreme north. Read all about this unusual grass in our illustrated booklet "Bent Lawns" which gives full planting instructions and explains soil requirements. Mailed on request.



O. M. SCOTT & SONS CO.

160 Main Street

Marysville, Ohio

The Best Time to Visit

## SOUTH AMERICA!

Fortnightly Service

by Large, Luxurious Ships Built Especially for Tropical Voyaging!

BARBADOS RIO DE JANEIRO MONTEVIDEO BUENOS AIRES

Also calls northbound at SANTOS AND TRINIDAD

S. S. *Voltaire, Vandyck, Vauban and Vestris*

All outside rooms—wide promenade deck—swimming pool—satisfying meals

**LAMPOR & HOLT LINE**  
26 Broadway, New York, or local agent


THIS MAGAZINE IS FROM OUR PRESSES

JUDD & DETWEILER, INC.

Master Printers

ECKINGTON PLACE AND FLORIDA AVENUE

WASHINGTON, D. C.



Look for the facsimile hyphenated name

Pro-phy-lac-tic



## Correct Evening Jewelry

Formal attire and correctness invariably go together. To the well-informed man, omission of a single detail is intolerable. For instance, his studs, links and vest buttons *always* match—an inflexible rule of convention. Naturally, his choice is Krementz Evening Jewelry. It is correct! The rich designs and varied shapes, the fine quality and finish, have a wonderful appeal. Beautifully cased—a Krementz set is the ideal gift. At the better shops or write us direct.

KREMENTZ & CO.  
NEWARK, N. J.



No. 2424 Tamara Set,  
single stud, diamond  
with oval Pearl  
center, rolled white  
gold plate link. Four  
links, four oval but-  
tons, one stud—\$8.25.  
Others \$5.00 to \$25.



*Krementz*  
*Gift Jewelry*  
*for Men*



*Here is one instance where a  
small package is real economy*

A SMALL can of G. Washington's Coffee will make just as many cups as a can of ordinary coffee ten times its size.

And every cup of G. Washington's Coffee has that fine flavor that identifies real quality coffee correctly blended and properly made.

G. Washington's Coffee is an important achievement in the art of genteel living. It is a finished product; all the preparation necessary to the perfect enjoyment of it has been supervised by experts before it goes into your home. It has been "made" by percolating; the water extracted by vacuum-drying, and is ready for you to serve. Simply add hot or cold water.

The great convenience and the completely satisfying flavor of this coffee are the reasons why it is being adopted by modern housekeepers.

G. Washington's Coffee is economical because there is no waste—no pot to continually scour and no grounds to throw away.

Send for free trial package.

*G. Washington's*  
**INSTANT COFFEE**



G. WASHINGTON COFFEE  
REFINING CO.  
New York

"Mention the Geographic—It identifies you."

## The Worker's Wife

**T**HIS advertisement is about group insurance, a matter which is sure to come up for the consideration of modern business executives. Group insurance is no patent panacea for the employee problem; but it is a most potent help.

Consider only one angle:— the worker's wife. In case of death or disability to her husband it is she and her children who benefit by group insurance. This means that she is going to help you in the matter of the man's contentment and co-operation in his job.

This is only one of many far-reaching influences involved in group insurance.

We have two booklets, "Management, Men and Motives" and "Group Life Insurance," which throw light on this question. Your local John Hancock office will be glad to send them to you, or they can be obtained by writing to Inquiry Bureau.

*John Hancock*  
LIFE INSURANCE COMPANY  
OF BOSTON, MASSACHUSETTS

197 Clarendon Street, Boston, Mass.  
U.S.A.



## A very necessary precaution in summer

The cleanness of the closet bowl is especially important in summer. Use Sani-Flush. Sprinkle it into the bowl, follow directions on the can, then flush. Every stain, mark and incrustation is gone. Foul odors are banished. The hidden, unhealthful trap is purified too.

Harmless to plumbing connections. Keep a can of it handy. Use it often.

Buy Sani-Flush in new punch-top can at your grocery, drug or hardware store; or send 25c for full-sized can. 30c in Far West, 35c in Canada.

# Sani-Flush

Cleans Closet Bowls Without Scouring

THE HYGIENIC PRODUCTS CO.  
Canton, Ohio

## Scenic Cruises from New York California via Spanish Americas

**\$350** ROUND TRIP West by Water East by Rail

Two days at Panama Canal and visits in Colombia and Central America. From your home town at main line points. West by water, East by rail. Meals and bed, first class, on steamer included. Return by any direct rail route, stopover privileges at Apache Trail, Yellowstone, Grand Canyon, Yosemite, etc. Slightly additional cost via Portland, Seattle or Vancouver. Write for Booklet N.



**PANAMA MAIL LINE**

NEW YORK 10 Nassau St.  
SAN FRANCISCO 270 Market St. LOS ANGELES 345 So. Spring St.



150 Pounds Pressure

# CRANE VALVES



2500 Pounds Pressure

## DISPLAY YOUR OWN TRAVEL PICTURES

Nothing could be more attractive in your living rooms than photographs or enlargements you make.

### Moore Push-Pins

Glass Heads—Steel Points  
Ideal for unmounted pictures. Samples on request.

10c Pkts. Everywhere

### Moore Push-less Hangers


For big and little framed pictures.  
Easy to insert.

MOORE PUSH-PIN COMPANY  
(Wayne Junction) PHILADELPHIA

**Whatever Your Question;**— be it the pronunciation of Fascista, the spelling of a puzzling word, the location of Esthonia the meaning of soviet, realtor, vitamin, etc., this Supreme Authority—

## WEBSTER'S NEW INTERNATIONAL DICTIONARY

contains an accurate, final answer, 407,000 Words 2700 Pages 6000 Illustrations  
Regular and India-Paper Editions G. & C. MERRIAM CO., Springfield, Mass.  
Write for specimen pages, prices, etc., and FREE Pocket Maps per Geographic







## BRYANT GAS HEATING

THE PUP IS FURNACE MAN

### *Gas Heating Banishes Furnace Drudgery*



Enjoy the carefree luxury of a heating service that gas fuel and a Bryant heating plant can give you. Transform your basement into a cheery, livable part of the home—cozy den, playroom or workshop. No other heating method offers such striking advantages in home comfort and convenience.

Bryant gas heating needs "no more care or attention than a pup can give it." Those tiresome, aggravating trips to tend the furnace are permanently ended. Freedom from dust, grime or oily vapors makes a new cleanliness apparent throughout the entire house, and leisure hours are added to your days and nights.

Any desired temperature is uniformly maintained within a single thermometer-measured degree at that comfortable warmth you like for the day and evening—and the adjustment to nighttime coolness is automatic.

The wonderful convenience of this heating service which "lets the pup be your furnace man" is well within the reach of home owners in most communities throughout the country. Because of the rapidly increasing use of gas for house heating, many gas companies are now able to grant special low rates for this service.

The actual dollars and cents cost of gas heating for any home, in any community, can be very closely estimated. Gas rates, quality of gas, climate, and design and construction of your particular home all have a bearing upon what this cost will be.

For definite figures of gas heating cost for your home just call your local Bryant office, if one is listed in your 'phone book—or, write us at Cleveland. Your name and address on a postcard will bring a copy of our latest gas heating booklet.




Table Rock House, built at a cost of \$300,000 by the Queen Victoria Niagara Falls Park Commission, is the official entrance to the coast trail under the Canadian side of the falls.

Frederic W. Fells, Architect

# Taming Niagara with Oilomatic Heat-

Oil-O-Matic fights a daily battle to keep this building from being crushed like paper by Niagara's mighty ice deposit.

TWO Oil-O-Matics in the boiler room of Table Rock House are more than a match for unharnessed Niagara. So no heating problem in your home can overtax its capacity.

On the very brink of the Falls on the Canadian side stands Table Rock House. Day and night the year around it is bathed in the heavy mist arising from the roaring cataract. In winter this mist instantly freezes, coating everything with solid ice.

If left to accumulate on the roof of this edifice, reinforced concrete, steel girders and masonry would flatten out under its ponderous weight. How Oil-O-Matic prevents this, is your assurance of dependable, uniform heat in your own home.

Under the copper roof are coils of steam pipes, radiating heat to the outside surface. As the ice forms it is melted and drained away. So not only must the two Oil-O-Matics heat up the outdoors but also the three floors of this public building, through which 5,000 visitors pass in a single day. No more urgent need of dependable heat will ever be found in your own home.

In addition, these same burners furnish all the domestic hot water for the refectory and baths the year around, dispose of all garbage in the incinerator in the boiler and serve as a bulwark of defense against any sudden cold spell in the late Spring or early Fall, that might bring disaster. As you



Niagara's Mist Coats Everything With Ice

stroll through the maze of rooms, glistening marble and crystal clear windows certify to the absolute cleanliness of Oilomatic heat. In the homes

of all the other many thousands of users you will find this equally true.

For eight years Oil-O-Matic has been rendering the same dependable service experienced at Table Rock House. It is not surprising that today Oil-O-Matic is the most widely enjoyed oil burner in the world. In 1926 Oil-O-Matic sales were almost equal to the combined sales of any three other oil burners.

Much of this unquestioned leadership is due to the unusually wide choice of fuel afforded by Oil-O-Matic. It burns heavy or light oil with equal facility. An ample supply is always assured. And the use of cheap fuel oil, available in most sections of the country, has set up a new standard of economy.

All of the advantages that have led more people to select Oil-O-Matic than any other oil burner are fully described in our latest booklet. The coupon brings it free and post-paid. Your local oilomatician will gladly arrange terms to suit your convenience.



Williams Oil-O-Matic Heating Corp. Bloomington, Illinois N. G. 47

Please send me without obligation a copy of "OIL HEATING at its best."

Name.....

Street Address.....

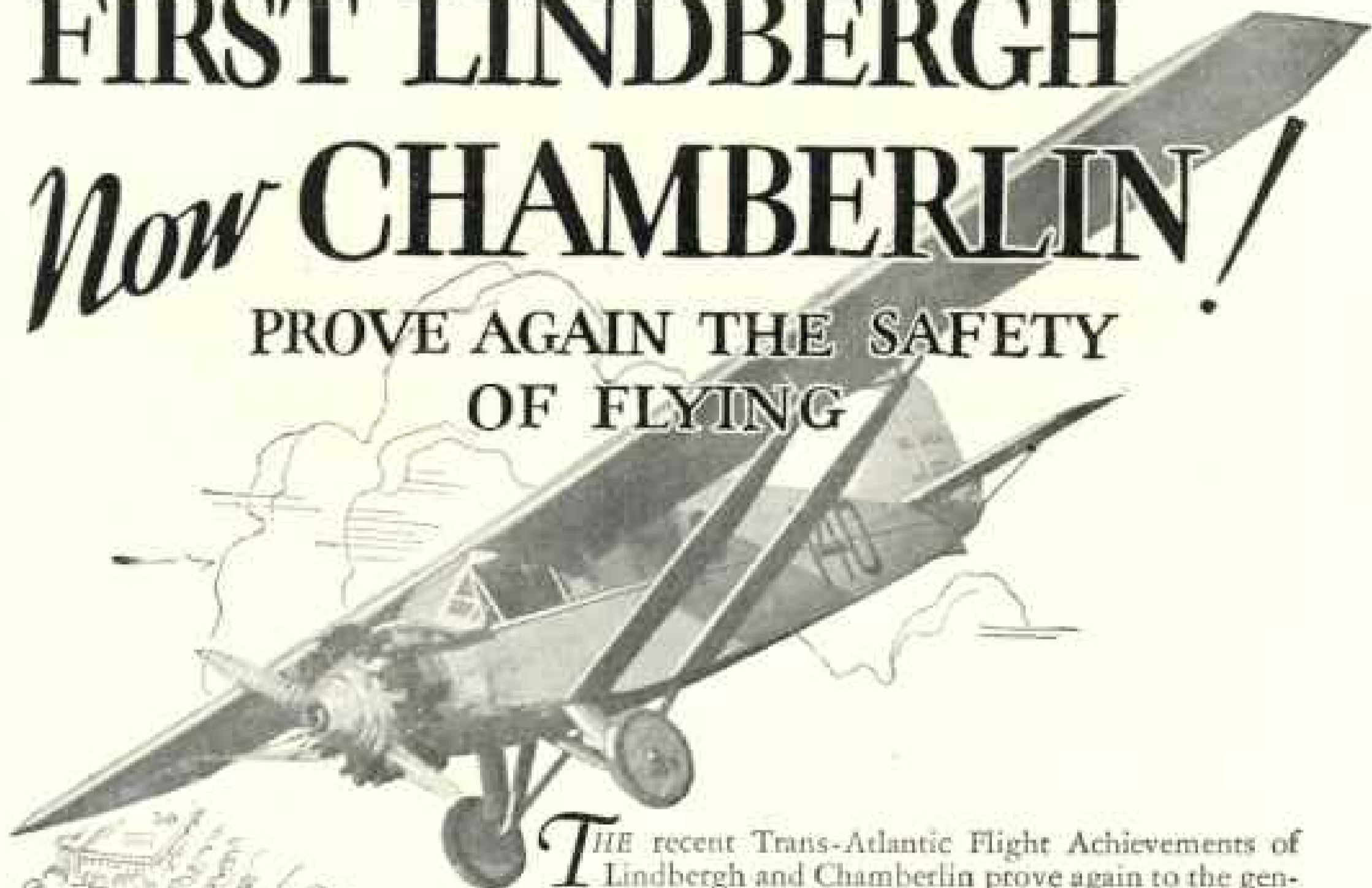
City..... State.....

WILLIAMS **OIL-O-MATIC** HEATING

# FIRST LINDBERGH

# Now CHAMBERLIN!

## PROVE AGAIN THE SAFETY OF FLYING



**T**HE recent Trans-Atlantic Flight Achievements of Lindbergh and Chamberlin prove again to the general public the actual safety and reliability of modern airplanes powered with Wright Whirlwind Engines.

With a record of over 1,750,000 miles in safety in 1926 in private and commercial flying, Wright Engines today stand preeminent in the aeronautical field.

The assurance of safety has been the only point which has deterred many persons from owning an airplane for pleasure or business. The past two year record of Wright Engines and especially designed Wright Engined planes, however, has finally removed any further uncertainty. Today dependable pilots under government license are immediately available for regular employment to teach you to fly while piloting your plane.

Well proved planes from the designs of leading American manufacturers, powered with Wright Engines for every type of flying, including open sport planes, closed family and passenger planes, cargo planes, seaplanes, planes that take off from land or water, or big tri-motor airliners as comfortable as a yacht are available for your inspection and consideration at reasonable cost.

*Your plane is ready!*

In the meantime write for the interesting non-technical Bulletin No. 17L, described elsewhere.

WRIGHT AERONAUTICAL CORPORATION • Paterson, N. J., U. S. A.

# WRIGHT

Professional  
and Business  
MEN *and* WOMEN  
*welcome* ...



# The Burroughs

## PORTABLE ADDING MACHINE

**\$100**

*Delivered in U. S. A.  
In Canada \$118.00  
Easy terms if desired*



Professional and business men and women are finding the Burroughs Portable Adding Machine as essential in their offices as a typewriter.

Though it is only a little over a year since the Portable was first advertised, already over 70,000 are in use.

This machine is speedy, accurate, durable, and at the same time it is easy to operate, small in size and low in price.

You too will appreciate the Portable as a relief to figure-drudgery in your office or home. Call the Burroughs office in your city for a demonstration. There is no obligation.

**BURROUGHS ADDING MACHINE COMPANY**  
6248 SECOND BOULEVARD                      DETROIT, MICHIGAN

*Burroughs Adding Machine of Canada, Limited, Windsor, Ont.  
Sales and Service Offices in all the Principal Cities of the World*