

VOLUME I

NUMBER FOUR

THE NATIONAL GEOGRAPHIC MAGAZINE

OCTOBER, 1926



CONTENTS

SIXTEEN PAGES OF ILLUSTRATIONS IN FULL COLOR

Canada from the Air

With 77 Illustrations

J. A. WILSON

Carnival Days on the Riviera

With 21 Illustrations

MAYNARD OWEN WILLIAMS

The France of Sunshine and Flowers

WILLIAMS-COURTELLEMONT-HILDENBRAND

Hunting an Observatory

With 14 Illustrations

CHARLES G. ABBOT

PUBLISHED BY THE
NATIONAL GEOGRAPHIC SOCIETY

HUBBARD MEMORIAL HALL

WASHINGTON, D.C.

\$3.50 A YEAR

50¢ THE COPY



CANADA FROM THE AIR

Flights Aggregating 10,000 Miles Reveal the Marvelous Scenic Beauties and Amazing Natural Resources of the Dominion

By J. A. WILSON

SECRETARY, ROYAL CANADIAN AIR FORCE

“THE air flows over both land and sea; more than either land or sea it is the place of vision, and of speed and freedom of movement. What we of this generation are witnessing is a process whereby the air shall come into its own. It will become a great highway for the traffic of peace.”—*Sir Walter Raleigh's "War in the Air" (1922).*

The day of fulfillment of this prophecy is approaching fast, and nowhere will its advent be of greater advantage than in Canada. Vision is required to-day to see Canada as a whole, to grasp the magnitude of her heritage and its responsibilities.

Speed and freedom of movement throughout the length and breadth of so large a country will bring her provinces into closer touch, make the people of each section more familiar with their neighbors in other provinces, and thus give all a wider outlook and a clearer understanding of the problems and duties of the Dominion as a whole.

CANADA WAS EXPLORED BY SEA, RIVER, AND LAKE

The story of the discovery, exploration, and settlement of Canada, from the days of Jacques Cartier (1534), Samuel de Champlain (1603), and Henry Hudson

(1610) down to the advent of the railroad, in the middle of the last century, is one of travel by sea, river, and lake.

The waterways of Canada provide easy access to the heart of the continent. Nearly half the area of the Dominion, excluding for the moment the District of Franklin, comprising the Arctic islands, is drained by majestic rivers—on the Atlantic coast, the St. Lawrence; on Hudson Bay, the Nelson; and on the Arctic, the Mackenzie. No great natural obstacles divide these river basins, and passage from one to another is easily made by short portages. Travel by boat or canoe throughout the northern and eastern parts of Canada, though slow, has always been easy.

Until the railways were built, settlement and commerce were largely confined to the seacoast and the territories adjacent to the great rivers and lakes of the interior.

The age of railway expansion followed the confederation of the colonies of British North America into the Dominion of Canada in 1867. This had its chief effect in western Canada and made possible the settlement of the extensive farming districts on the prairies of that region, hitherto without access to any market.



Photograph courtesy Royal Canadian Air Force

WHERE THE FLIGHTS OVER CANADA BEGAN

Around the Chaudière Falls, within the city limits of Ottawa, cluster some of the great lumber industries of the Ottawa Valley (see text, page 392).

In the remoter districts, travel by water continues to hold undisputed sway, while traffic on the inland waterway of the St. Lawrence and the Great Lakes has increased with the growth of population and commerce.

Good roads also have been built throughout Canada, and the motor car has brought another delightful way of seeing the country.

THE AIRPLANE EXTENSIVELY USED IN REMOTE SECTIONS

But one who has flown over the forests of Canada and has seen from the air its thousands of lakes and beautiful rivers would not willingly travel again by any

other method. The routes generally follow the rivers, the natural highways of travel since the dawn of civilization.

During the past five years a widely extended use of the airplane has been developed in the remoter parts of the Dominion, where modern facilities for travel are nonexistent and the alternatives are the canoe in summer and the dog team in winter.

Its use by foresters for fire patrols and timber cruising is now well established, while the modern surveyor, with his aerial camera, flying at 5,000 or 10,000 feet above the ground, produces a complete photographic record of the country for many miles on each side of his line of



Photograph by Fairchild Aerial Surveys Co.

THE FAMOUS SHRINE OF STE. ANNE DE BEAUPRÉ, NEAR QUEBEC

This is the Lourdes of Canada, where many healing miracles are performed each year. The old chapel was destroyed by fire several years ago and a new building is rising on the same site (middle foreground).

flight, from which can be plotted, with simple traverses on the ground for control, all the natural features of the region.

No regular air routes have yet been established between the large cities in the Dominion. That phase of development must necessarily be slower than in Europe or the United States, where the population is denser, the traffic heavier, and climatic conditions less severe. To see Canada from the air to-day, one is dependent on the courtesy and hospitality of the services maintained by the Dominion and provincial governments and by commercial firms.

OTTAWA IS SUPERBLY SITUATED

A series of such flights may fittingly begin at Ottawa, the capital of the Dominion (see map, pages 392-393).

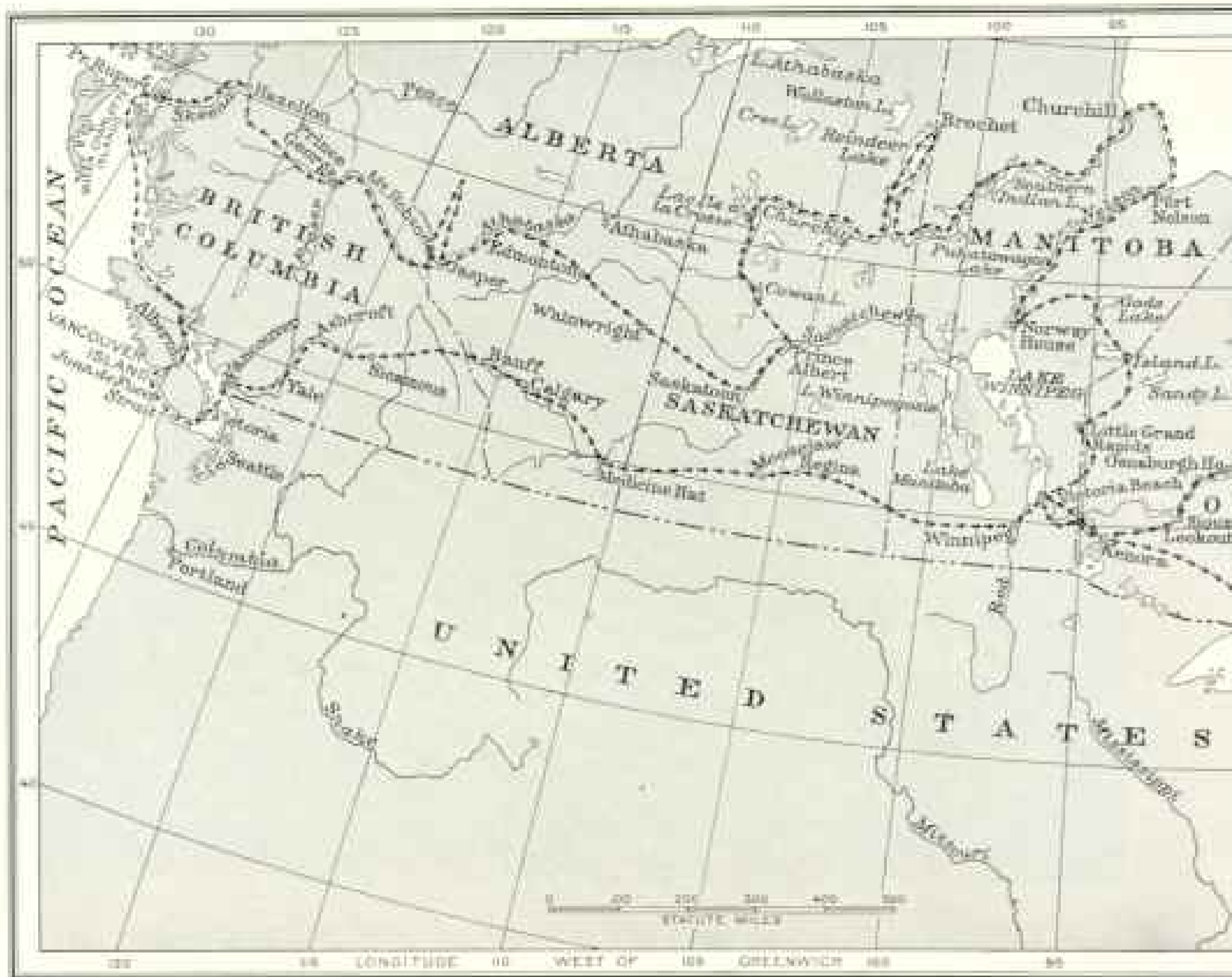
Queen Victoria was well advised when she named Bytown, as it was then called,

the seat of government, after confederation in 1867. Few capitals have a finer natural location. The houses of Parliament and surrounding government offices are built on a high bluff on the south bank of the Ottawa River, just below the Chaudière Falls.

To the north, forested spurs of the Laurentian Mountains extend almost to the river bank, while on the Ontario side of the river the city is surrounded by a fine farming country.

Since the days of Champlain, the Ottawa River has been the main highway from the sea to the West. Permanent settlement in the district, however, only began in the first decade of the nineteenth century.

After the War of 1812 the British Government, looking for a strategic route from the sea to the Great Lakes, which would avoid the international waterway of the St. Lawrence, decided on the con-



A SKETCH MAP OF CANADA, WITH ARROWS SHOWING THE ROUTES

The flights, which aggregated 10,000 miles and were effected in many types of planes, began at Ottawa but comprehensive survey of the beauties and diversified interests of the Maritime Provinces, then turned Canadian Rockies, the wonders of British Columbia and Vancouver Island, then turned east again, and finally

construction of the Rideau Canal, which would give an alternative waterway from Montreal to Kingston, on Lake Ontario.

The canal was built by the Royal Engineers in the third decade of the last century and is still in use, a monument to their skill and workmanship.

With the opening of the canal the little settlement grew in importance, and was called Bytown after Colonel By, commanding the Royal Engineers. It soon became the headquarters of the thriving Ottawa Valley lumber industry.

Beautiful driveways and natural parks line the banks of Ottawa's rivers and the canal; and, though it is essentially a city of homes, many industries congregate there, attracted by the cheap water power developed at Chaudière Falls (p. 390).

The original Parliament Buildings were

burned in 1916. A magnificent Gothic structure has risen on the old site, crowned by a central spire, Victory Tower, 385 feet high, built to commemorate Canada's part in the World War (see illustration, page 402).

FIRST FLIGHT BEGINS AT OTTAWA

Our first flight is eastward, in a Royal Canadian Air Force flying boat, en route to the Maritime Provinces for aerial survey.

As we rise from the Ottawa River, the city spreads before us like a map, the great waterway running from west to east and expanding above the Chaudière into Lake Deschênes.

Southward, narrow silver bands mark the courses of the Rideau Canal and River across the fertile lands of Ontario



Drawn by James M. Darley

FLOWN BY THE AUTHOR IN HIS AIR SURVEY OF THE DOMINION

the capital city of the Dominion. The author first journeyed to the Atlantic seaboard and made a hasty westward over forest, lake, and hill, viewed the rolling stretches of the Prairie Provinces, the grandeur of the completed the circuit at his home airdrome in Ottawa.

into the Rideau Lakes, 40 miles away, while from the north the swift waters of the Gatineau rush over their many rapids from the forests and hills of the Laurentian country to join the Ottawa.

As height is gained, the St. Lawrence River can be seen 60 miles to the south, and beyond it the United States. An hour's flight down the broad Ottawa brings us to the Lake of Two Mountains, and gradually the island of Montreal comes into view, with Mount Royal towering above the smoky haze of the city. The river divides into numerous channels at its junction with the St. Lawrence.


Turning southward and passing over Ste. Anne de Bellevue, we join the main stream and see, to the west, the power development at the Cedar Rapid and the Soulanges Canal, the second of the series

leading to Lake Ontario. Then, taking our course over Lake St. Louis, we come to the Lachine Rapids, the first barrier to navigation from the Atlantic Ocean.

LOOKING DOWN ON CANADA'S GREATEST PORT

The city and harbor of Montreal now lie below us. The site was first visited by Jacques Cartier, and the first permanent settlement was made by Maisonneuve in 1642.


Few cities have greater natural advantages. At the head of ocean navigation, yet almost 1,000 miles from the Atlantic, it is a natural gateway for the commerce of the continent. Her merchants have not been slow to take advantage of the situation. Unlimited water power drives her industries' wheels, while an intelligent



Photograph courtesy Royal Canadian Air Force.

LOOKING TOWARD MOUNT ROYAL, WHICH RISES IN THE HEART OF CANADA'S LARGEST CITY

Situated at the head of ocean navigation of the St. Lawrence River, a thousand miles inland, and at the confluence of that mighty stream with the Ottawa River, Montreal enjoys unrivaled natural advantages among Canadian cities. It is not only the chief commercial city of the Dominion, but the world's greatest wheat export center (see text, page 308).



Photograph by Fairchild Aerial Surveys Co.

THREE RIVERS FEEDS AMERICAN PRINTING PRESSES

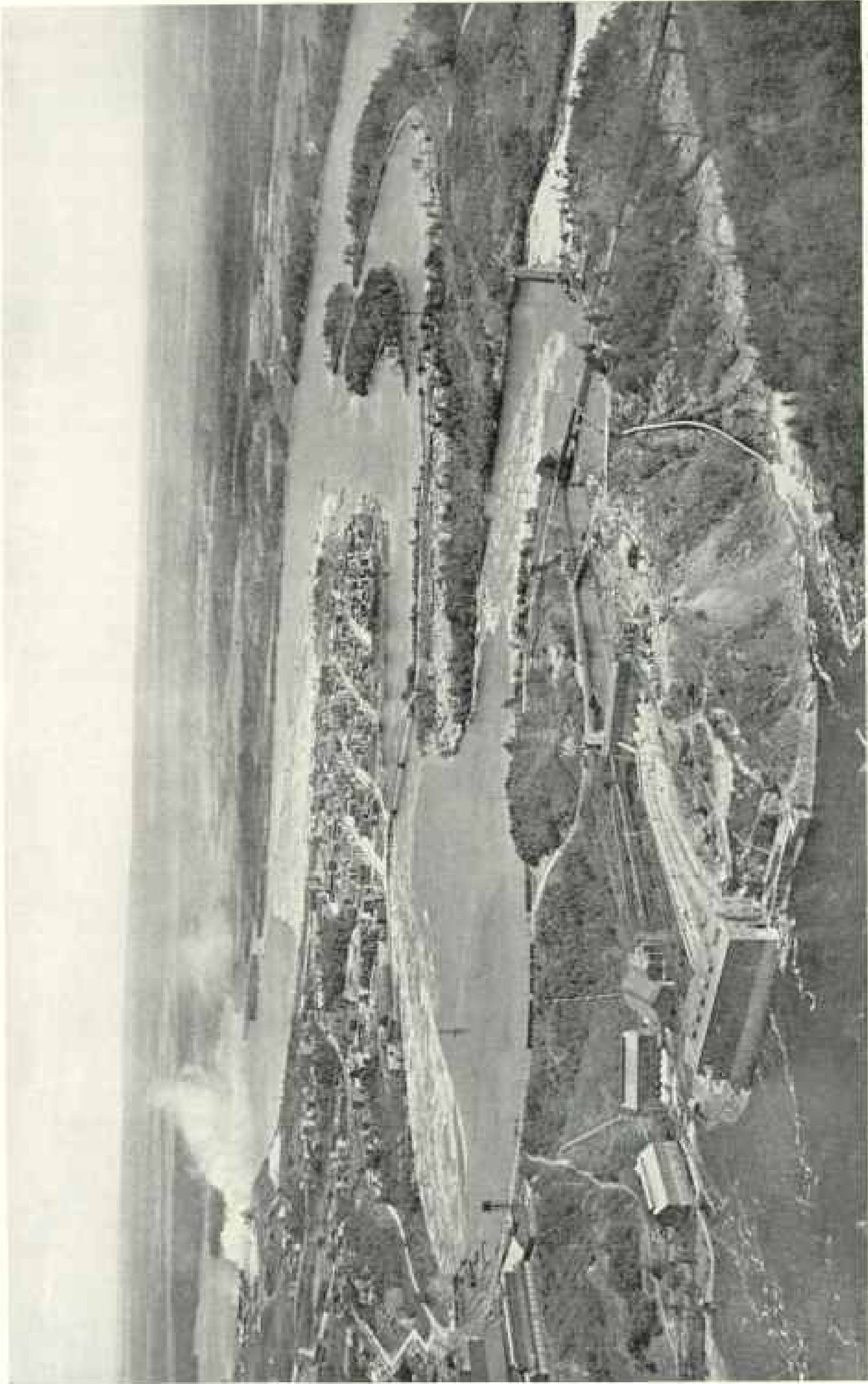
This old town, about halfway between Montreal and Quebec, where the St. Maurice River empties into the St. Lawrence, probably manufactures more paper than any other city in the world (see text, page 308).



Photograph by Fairbairn Aerial Surveys Co.

MONTMORENCY FALLS, ONE OF CANADA'S FINEST CATARACTS

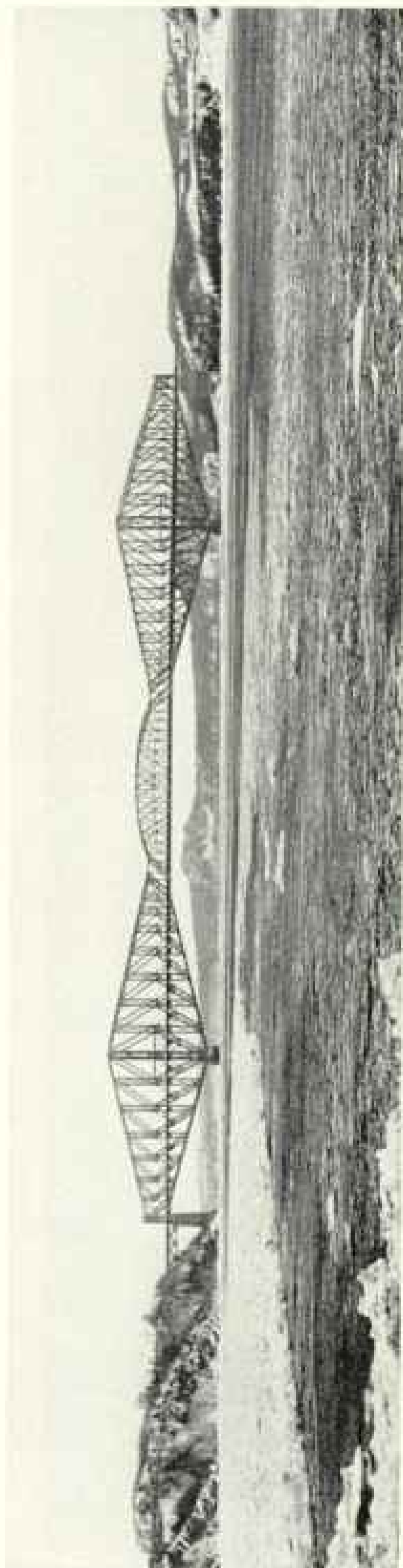
At Montmorency Falls the river of the same name dashes over a cliff higher than Niagara Falls, just above its junction with the St. Lawrence, a few miles below Quebec. Kent House, the residence while in Canada of the father of Queen Victoria, can be seen on the high ground to the left of the falls.



Photograph by Fairchild Aerial Survey Co.

SHAWINIGAN FALLS, QUEBEC, THE SITE OF AN IMPORTANT POWER DEVELOPMENT ON THE ST. MAURICE RIVER

Many prosperous industries have been attracted to this town by the advantages of cheap electric power.



Photograph courtesy of Canadian Government Motion Picture Bureau

THE BRIDGE WITH THE LONGEST SINGLE SPAN IN THE WORLD

Some 7 miles up the St. Lawrence River from Quebec city is one of man's greatest engineering feats—the Quebec Bridge, the largest structure of its kind in the world. It has a total length of 3,239 feet. Twice the bridge collapsed during construction. The present structure cost \$14,831,742, but obligations incurred in connection with the bridge bring the total cost to \$22,640,573. Its completion enabled six railways to run simultaneously into Quebec from the south shore.

and thrifty people provide efficient labor for her factories.

Canada is one of the great commercial nations, and Montreal, the principal port for this trade, is the world's greatest wheat export center.

The city is bilingual, four-fifths of the population speaking French. It is of great interest historically, politically, and socially, and the seat of two noble institutions of learning—the University of Montreal and McGill University.


Founded on the southern slope facing the river, the city has spread out in both directions and now completely surrounds Mount Royal, which forms a natural park and playground in its center.

Our route follows the St. Lawrence east to Quebec. To the right we see the Richelieu River, once the chief trade and military route between Canada and the Hudson River by way of Lake Champlain. The whole district is of interest to the historian.

Farther east lies the splendid farming country of the Eastern Townships, originally settled by United Empire Loyalists driven from the United States after the Revolutionary War. Many prosperous industrial communities have grown up in the district, the greatest of which is Sherbrooke, just north of the New Hampshire and Vermont border.

On the northern bank of the St. Lawrence the Laurentian Mountains are never far away, and the numerous streams draining their valleys bring down to the river the rich harvests of the forests of Quebec. Three Rivers, halfway between Montreal and Quebec, at the mouth of the St. Maurice River, is the center of the largest pulp and paper industry on the continent (see page 395).

As we near Quebec the river narrows, the banks become steeper and the mountains approach on each shore. Seven miles above the city is the great Quebec Bridge,



Photograph by Fairchild Aerial Surveys Co.

THE SPIRIT OF NEW FRANCE IN NEW AMERICA

The old French capital of Quebec is usually thought of as concentrated romance and history. So it is; but an alive, modern spirit is also proved by the 1,000,000-bushel grain elevator and huge wharves of the outer basin, lining the mouth of the St. Charles River, whose valley is a hive of industry. Though Montreal has surpassed Quebec as Canada's chief port, the latter has a navigation season of about eight months and rail connections with all Canada and the United States.

the largest single span in the world, 1,800 feet between supports, thrown across the river at its narrowest point.

QUEBEC, ONE OF THE NEW WORLD'S MOST ROMANTIC CITIES

No city of the New World has a more romantic history than the old French capital, nestling below the cliffs of the Citadel, and the Plains of Abraham, where was finally decided, in 1759, the great struggle between France and England for supremacy in the Western Hemisphere (see illustration, page 419).

In a single morning's flight we have passed over three Canadian cities, each essentially different, but with one thing in common—magnificence of natural setting.

The St. Lawrence at Quebec narrows for the last time, and the cliffs on which stands the Citadel, at whose feet and around whose shoulders gathers the modern city, jut out into the river as if to bar all further progress from the sea. The southern shore is also precipitous, and the St. Lawrence flows through a narrow gorge to meet the ocean.

To the east of the city lies the fertile plain of the St. Charles River, encircled by the high timber-clad Laurentian Mountains, while in the river, below the city, rests the green Isle of Orleans. On all sides are prosperous settlements, and the scores of church spires proclaim the piety of the French-Canadian people.

We have now been three hours in the air and have traveled some 260 miles. Our pilot brings us back to mundane things by suggesting a bite of lunch while he obtains an additional supply of fuel.

A landing is made in the mouth of the St. Charles River. After luncheon and a stroll on Dufferin Terrace, overlooking the river and affording a magnificent prospect, we again embark and proceed eastward (see illustration, page 403).

After passing the Isle of Orleans the river gradually expands into a broad stream from 10 to 20 miles wide. The northern shores continue bold and mountainous, though here and there one sees little valleys and plateaus of cultivated land. To the south there is a wide belt of farm land between the river and the low, forest-crowned hills.

Everywhere one notes the importance

of the forest industries in the Province of Quebec. These, together with her farms, are the mainstay of her prosperity. At Rivière du Loup we bid farewell to the great river for the time being and, turning south, proceed inland.

Since leaving Quebec we have been climbing steadily and have now reached the higher altitude necessary to give a larger gliding radius while flying over the relatively dry country between the St. Lawrence and Lake Temiscouata, 30 miles inland. Our route follows, roughly, the railway line running over the height of land into the Province of New Brunswick.

For half an hour, as we look down, we instinctively thank the makers of our engine for their care, as there are few places suitable for landing a flying boat in this stretch. Soon we are over the lake, however, and again breathe freely. It is a long, narrow, winding stretch of water, draining eventually into the upper waters of the St. John River, which we reach at Edmundston, on the border between Maine and New Brunswick, the center of a thriving lumber industry.


A NATURAL WATERWAY THROUGH THE HEART OF NEW BRUNSWICK

New Brunswick, which has an area of 28,000 square miles, is a generally fertile province, though only a small part of it is as yet under cultivation. It is primarily a forested country of low hills and valleys. Numerous rivers provide access to the forests of the interior, in which are found some of the most attractive hunting and fishing districts in the Dominion.

As we near Fredericton the valley widens, settlement increases, farming becomes predominant again, and the forests recede.

The St. John River forms a natural waterway through the heart of the province, though from a flying point of view it is not what it might be, as at certain seasons of the year the river is full of logs and, as our pilot says, in the event of engine trouble we might as well land on a plowed field.

Fredericton, the capital of the province, is reached in the late afternoon, and we land to refuel and rest for the evening, somewhat stiff after our long flight and



A WILD LIFE SANCTUARY IN THE PROVINCE OF QUEBEC


Birds nesting on the narrow shelves of rock in the steep cliffs of Bonaventure Island, off the Gaspé coast, in the Gulf of St. Lawrence. More than 7,000 gannets alone make this rock their summer home (see text, page 419).



Photograph courtesy Royal Canadian Air Force

LOOKING DOWN ON PARLIAMENT HILL, OTTAWA

The Houses of Parliament crown a high bluff on the south shore of the Ottawa River, just below the Chaudière Falls. A lofty central spire is the outstanding architectural feature of the magnificent Gothic structure which replaced the original buildings burned ten years ago (see page 392).



Photograph by Fairchild Aerial Surveys Co.

QUEBEC ON HER ROCKY HEIGHTS


In the foreground are the magnificent promenade, Dufferin Terrace, and the Chateau Frontenac of the upper city. The Citadel crowns the cliffs above the St. Lawrence, and to the right is the Grande Allée, leading through the upper city to the Plains of Abraham, made famous by the mortal struggle in 1759 of the gallant rival commanders, Wolfe and Montcalm (see, also, illustrations, pages 399 and 419).



Wide World Photograph

"THE BATTLE OF QUEBEC"

The Gibraltar of America also hopes to become its St. Moritz. Every facility is provided for winter sports, from snowball battles on snow-covered slopes above the St. Lawrence to toboggan slides, ski jumps, skating and curling rinks. Visitors may also watch expert ski jumpers from Norway, and drive around in sleds pulled by Alaskan dog teams.



Wide World Photograph.

ONE MILE OF TOBOGGAN DELIGHT


This six-track Park Slide is one of the most famous in the Dominion, and accounts in great part for Montreal's popularity as a winter sport center.



GRAND MÈRE, QUEBEC, ON THE ST. MAURICE RIVER

Photograph by Fairchild Aerial Surveys Co.


The power generated here not only supplies Montreal and its contiguous district with electricity, but also runs the pulp and paper mills of the Laurentide Company (see, also, text, page 425).



Photograph courtesy Royal Canadian Air Force

THE HOME PORT OF A FAMOUS FLEET OF FISHING SCHOONERS

Lunenburg, a small seaport southwest of Halifax, was settled in 1752 by German immigrants. It has a good harbor and exports quantities of fish taken on the Grand Banks of Newfoundland (see text, page 417).



Photograph by Byron Harmon

IN THE VALLEY OF THE HANGING GLACIERS, BRITISH COLUMBIA

Mount Sir Donald, named for Lord Strathcona, is more than 10,000 feet in height, and is one of the outstanding features of Glacier Park, in the Selkirks. Even in a region of mountain grandeur, its massive summit and the glaciers clinging to its cliffs make it conspicuous.



Photograph by H. Pollard

CLIMBING MOUNT SCHAFFER: BRITISH COLUMBIA


This is one of the numerous peaks of the Bow Range, in the Lake Louise region, lying between lakes O'Hara, one of the most beautiful of the cloudland tarns, and McArthur, glacier-fed and iceberg-filled. It is more than 8,000 feet in height.



Photograph by Edith S. Watson

BAGGING ONIONS ON A TRUCK FARM NEAR WINNIPEG


Winnipeg is a city of many pickle factories, which obtain their vegetables from truck farms, many of them owned and most of them "worked" by women, situated in the alluvial lands that form the right and left banks of the Red River. The seeds for these clean, silvery white onions are annually imported from Italy.



Photograph by H. Armstrong Roberts

THE REAL MAKINGS OF A FISH STORY


The famous speckled trout of the equally famous Nipigon River, in Ontario, are known to the Izaak Waltons of two hemispheres. This is a three-pound beauty, but specimens of four and five pounds are common. The river itself, the largest flowing into Lake Superior, swirls with cataracts, of which Virgin Falls (in the background) is the most spectacular.



Photograph courtesy Royal Canadian Air Force

A GROUP OF ROYAL PEAKS IN THE CANADIAN ROCKIES.


Mount King George rises in the center, a magnificent snow-clad peak; Prince Edward, named after the Prince of Wales, is the sharp peak to the right, and Princess Mary, the smaller peak to the left.



Photograph by Telo Photograph and Supply Co.

SPROAT LAKE FROM KLEETZA LODGE, VANCOUVER ISLAND


Most of the lakes and streams of Vancouver Island contain trout, chiefly rainbow or cutthroat, and Sproat Lake is easily accessible from the near-by tourist resort of Alberni.



Photograph courtesy Royal Canadian Air Force

LOOKING WEST DOWN BOW VALLEY, WITH MOUNT TEMPLE ON THE LEFT AND CASTLE MOUNTAIN ON THE RIGHT.


The Canadian Pacific Railway can be seen threading its way through the valley to the Pacific.



Photograph by Harold Fleming

THE OAT HARVEST ON VANCOUVER ISLAND, BRITISH COLUMBIA

Canada's fertile soil has made her a Land of Promise for thousands of immigrants from overseas and the United States, but the Dominion is still population-hungry. Agricultural settlers, backed by muscle and brains, are vitally needed to open up vast extents of virgin land, and to help carry the burden of the national overhead.



Photograph by Newton William Emmons

MOUNT STEPHEN, FROM THE SLOPE OF MOUNT FIELD

This immense peak in Yoho Park, British Columbia, reaches a height of 10,485 feet. In it is a rich deposit of silver, the mine being known as the Monarch. The light spot on the face of the mountain immediately above the shed across the railway track is an entrance to the mine. The mill stands at the base of the big rock slide, and the camp is in the trees on the lower side of the railway.

sleepy from the constant rush of air and noise of the engine.

Here we bid good-bye to the Vickers *Viking* amphibian boat, which has brought us from Ottawa, and embark on an H. S. 2. L. flying boat sent by the R. C. A. F. from Halifax to pick us up and take us yet another stage on our way.

The course lies down the St. John River to the Bay of Fundy, which we reach at the city of St. John.

The first British settlement in the Province of New Brunswick was in 1762, and 21 years later St. John was founded by the United Empire Loyalists from the United States. This is a thriving seaport, the eastern terminus of the Canadian Pacific Railway and the chief center of the export trade for the lumber and agricultural produce of the province.

A CATARACT THAT REVERSES ITSELF

Just above the city are the famous Reversing Falls, formed by a barrier of rock across the river, over which, when the tide is low, rush the waters of the St. John. When the tide is high the waters of the Bay of Fundy force the river back upon itself and the sea rushes into the basin above the city (see page 421).

We have now reached the Atlantic and the way lies straight across the Bay of Fundy to the Province of Nova Scotia, 40 miles away.

The peninsula of Nova Scotia, with its northward extension, Cape Breton Island, is about 400 miles long and from 50 to 100 miles wide.

Flying up its center, we see that a ridge divides it roughly into two slopes; that facing the ocean is generally rocky, barren, and open to the sweep of the Atlantic storms, while the other, facing the Gulf of St. Lawrence and Bay of Fundy, consists for the most part of arable, fertile plains and river valleys.

On the Atlantic coast are many well-sheltered harbors providing safe anchorage for the fleets of the fishing communities, so vital to the prosperity of the province. Nearing the Atlantic coast on our way to Halifax, we pass over Lunenburg, the home of one of the largest fishing fleets on the Newfoundland Banks; then over the picturesque Bays of Mahone and St. Margaret to the harbor of Halifax.

The history of Acadia, as the French province was known, dates back to 1604. Port Royal, now Annapolis, was the seat of the French Government, and that old town has had many vicissitudes. It was first captured by the British in 1628, but receded to France in 1632. In 1654 the province was again taken, but restored to France in the following year. In 1710 it was finally captured by an expedition from New England.

Halifax itself was founded in 1749 by British emigrants, and since then it has been a naval base of great strategic importance. Its magnificent harbor commands the North Atlantic trade routes to Europe. During the Revolutionary War and the War of 1812 it was a center of naval activity, and again during the World War its harbor was the gathering point for convoys of troops and store ships from the whole Atlantic coast as far south as Newport News, Virginia (page 424).

The city is built on a tongue of land between the North West Arm and the harbor proper. Bedford Basin, beyond the Narrows, provides an anchorage where great fleets may lie sheltered from Atlantic storms.

There is no more delightful place for a summer or autumn holiday than the Nova Scotia Peninsula. Fishing and hunting abound and the province is well served by railways, coasting steamers, and good roads. It is essentially a maritime province, with a seafaring population, and in the days of wooden ships its vessels were to be seen in every port of the world. The founder of the great Cunard Company was born here, and the steamer *Royal William*, the first to make the transatlantic passage from Canada to England, in 1833, sailed from Pictou.

SYDNEY, LIKE HALIFAX, HAD ITS PART IN THE WORLD WAR

Our next flight is to the center of the coal and iron industry, at New Glasgow and at Sydney, Cape Breton Island. Along the rugged Atlantic coast, deeply indented by many fine harbors, and over the Strait of Canso we fly.

To the north lie the counties of Victoria and Inverness, remote from the ordinary routes of travel. Fishing and farming communities are dotted along the coast



Photograph by William D. Bontwell.

LOOKING DOWN INTO THE DEEPEST PIT OF THE THETFORD
ASBESTOS MINES.

The black dots near the boxes are miners. Canada and South Africa share major honors in the production of the world's supply of the fibrous mineral.

and their rivers provide the finest salmon fishing. Canada's fisheries are second to none. The cool waters on her coasts teem with the best food fishes.

Sydney Harbor, like Halifax, is a magnificent stretch of water, well sheltered from the sea, and here, too, during the World War were gathered great convoys of ships leaving the Gulf of St. Lawrence for the transatlantic passage. It was also the scene of much naval activity, and an air station was built here in 1918 and manned by a squadron of the United States Naval Air Service.

Louisburg, farther around the coast, was founded by the French in 1713. It was captured in 1745, restored to France, and finally taken in 1758. Of its formidable fortifications little remains to-day, though it is a busy export town for the shipment of coal from the neighboring mines.

We must now retrace our steps back over the beautiful Bras d'Or Lake, stretching through the heart of Cape Breton Island,* and along the northern coast of Nova Scotia, past Antigonish, to New Glasgow.

PRINCE EDWARD ISLAND,
A DELIGHTFUL HAVEN

Our line of flight now crosses Northumberland Strait to Charlottetown, the capital of the Province of Prince Edward Island, 150 miles long and from 4 to 34 miles wide. Its rich soil and red sandstone formations give it a distinct topography.

There are no great elevations here, and the climate of the island is tempered by the surrounding waters and is free from the rigors of Atlantic storms. Its rolling plains, numerous rivers, and sheltered harbors offer great inducements to the pursuit of agriculture and fishing.

The island is a delightful summer resort, with splendid salt-water bathing. Its picturesque countryside makes it a haven of rest for many tired city folk.

* See, also, "The Charm of Cape Breton Island," by Catherine Dunlop Mackenzie, in the NATIONAL GEOGRAPHIC MAGAZINE for July, 1920.



Photograph by William D. Routwell.

A BUSY MARKET UNDER THE GRIM CITADEL WALLS OF QUEBEC

The country folk come up to Quebec on market day with their produce in sluffs. The ornamental umbrella on the rampart in the background is a bandstand on Dufferin Terrace. Above it is the gray wall of the Citadel (see, also, illustration, page 403, and text, page 400).

Over the broad strait which separates it from the mainland, we pass again to the northern coasts of New Brunswick and soon reach the wide entrance of the Miramichi Bay. The Miramichi River reaches far inland, into the heart of the forests, and at Newcastle and Chatham great saw-mills and pulp mills present evidence of the activity of the lumber trade in the province.

Still keeping a northward course, we cross the mouth of Chaleur Bay, reaching far inland, between Gaspé Peninsula and New Brunswick. This bay was named by Jacques Cartier on his first expedition. All around its shores are prosperous fishing and lumbering towns and villages. Bathurst and Campbellton are its big timber-shipping ports. Flowing into it are famous salmon rivers—the Restigouche, the Matapedia, the Cascapedia, and Bonaventure.

The Gaspé Peninsula is mountainous; the high interior plateau is as yet little developed, and, in the remoter districts, barely explored.

The scenery along the coast is magnificent. At Bonaventure Island, a great pile of rock, a bird sanctuary has been created by the Dominion Government. Myriads of wild fowl congregate here during the nesting season. Its fisheries have been famous for centuries and the lumber industry also is of growing importance.

The picturesque villages of Gaspé and Percé are delightful Old World spots, remote and as yet unspoiled. Gaspé Basin is a great natural harbor, where gathered the great armada which carried the first Canadian contingent overseas in 1914.

We finally bid a reluctant farewell to the Maritime Provinces—a delightful region by the sea, a paradise for the yachtsman, motorist, hunter, and fisher-



Photograph by Fairchild Aerial Surveys Co.

ALONG THE STE. ANNE RIVER NEAR QUÉBEC

The French system of settlement, with homesteads along the line of the highway and long, ribbonlike farms stretching back on either side, can clearly be distinguished both in the foreground and in the cleared country higher up the hillside.

man, whose people have proved their sterling qualities and whose sons are found in high places all over the continent. During the great rush for the development of the West, these provinces have been more leisurely in their progress. Their geographical position, resources, and the qualities of their people, however, assure them their rightful share in the prosperity of the Dominion.

ATTEMPT TO DOMESTICATE MUSK OXEN TO BE MADE ON ANTICOSTI ISLAND

Our destination is now the Natashkwan River, far down the north shore of the Gulf of St. Lawrence, where an exploratory survey of the timber resources of the interior is being undertaken by the Forestry Service of the Province of Quebec.

From Gaspé our route lies across the mouth of the St. Lawrence to Ellis Bay,

the principal harbor on the island of Anticosti; thence across the northern channel and eastward along the coast of Natashkwan (see map, pages 392-393).

Anticosti, which is 140 miles long and has a maximum width of 35 miles, is owned by M. Gaston Ménier, of Paris, who takes keen interest in its development, the conservation of its wild life, and the improvement of the living conditions of its inhabitants. On landing we were made heartily welcome and treated as honored guests, with true French hospitality.

The island has been turned into a large game reserve. Red deer are plentiful, a herd of caribou has been introduced, and it is proposed to add a herd of musk oxen from the Arctic with a view to their eventual domestication.

Fish, furs, and pulp wood are the main



Photograph courtesy Canadian Government Motion Picture Bureau

THE REVERSING FALLS, ST. JOHN, NEW BRUNSWICK (SEE TEXT, PAGE 417)

The St. John River, draining an area of 26,000 square miles, discharges its flood into St. John harbor through a rocky gorge famous in Indian lore. The famous Reversing Falls is so called because at high tide the water of the harbor, being above the level of the river, has a perceptible drop upstream. The occurrence is unique and is considered one of the natural wonders of the world.

resources of the island. The small streams teem with salmon and there are numerous lakes well stocked with trout.

A standard-gauge railway has been built down the center of the island for some 40 or 50 miles. It is unique, in that no conductor is carried on the train and no fares are collected!

Lying athwart the entrance to the St. Lawrence, the island, in the days before steam navigation, was a notoriously dangerous place, and many fine ships have been wrecked on its shores. Now, however, splendid lighthouses have been built and connected by telegraph and cable and the waters made comparatively safe.

INTO UNKNOWN COUNTRY

From Ellis Bay our way lies northward across the 25-mile stretch separating Anticosti from the north shore. Striking

Mingan Islands, we pass eastward along the rugged and inhospitable coast to the mouth of the Natashkwan River.

During the next two weeks we have an opportunity of exploring what is practically an unknown country in the interior along the river valleys to points 150 miles or more from the coast.

The district is part of the great Laurentian Plateau, or Canadian Shield, stretching across the northern part of the continent, on which grow the great forests of vital importance to the prosperity of the Dominion. The approaching exhaustion of the more accessible timber and the increasing demands of the pulp and paper industry are now forcing the development of outlying regions (see pages 437-438).

There are no roads or railways in this district, though a government telegraph line provides means of communication



Photograph courtesy Canadian Government Motion Picture Bureau.

OPERATORS PACKING SARDINES AT BLACKS HARBOR, PROVINCE OF NEW BRUNSWICK
The sardine industry on the Atlantic coast is an important contributor to the wealth of Canada.

along the coast and steamers ply up and down during the summer months. In winter the mail is carried as far as Belle Isle, from the end of the railway at Murray Bay, a distance of 800 miles, by dog team.

THE AIRPLANE SPEEDS UP TIMBER SURVEYS

This is not an ideal country for flying operations. There is little shelter along the coast, and the rivers are rapid and broken by many falls, which, though admirably suited for the development of water power, do not tend to provide good facilities for landing aircraft. In the interior, however, there are many lakes, which make flying pleasant and safe.

Our experience in this district while working in coöperation with the exploring

and timber-cruising parties showed the advantage of aircraft for this work. Preliminary surveys of a very large area were made in a few weeks, whereas by canoe the same work would have taken an infinite amount of labor and time.

The Natashkwan and other rivers on the north shore are famous for their salmon. Along the coast, however, the principal industry is cod-fishing.

THE WESTWARD FLIGHT BEGINS

Time passes, however, and our slogan must now be Westward Ho! The route lies over the Laurentian Plateau, across the area of pre-Cambrian rocks, estimated to cover 2,000,000 square miles, or more than half of Canada. Glacial action has denuded much of this region and conditions are not generally favorable to



Photograph courtesy Royal Canadian Air Force

OVER THE EVANGELINE COUNTRY

The pleasant Annapolis Valley is famed for its apple orchards. The aerial photographer's view is of Bridgetown, Nova Scotia.

agriculture, but sufficient soil fortunately remains to support forest growth.

In many valleys softer rocks have produced an abundance of soil; there beautiful cultivated farm lands lend a pleasing contrast to the surrounding forest. Elsewhere the sediments deposited in the basins of glacial lakes have reduced the inequalities of the surface and produced large areas of arable land, such as the great clay belt in northern Ontario and Quebec.

This region contains a remarkable va-

riety of valuable minerals. Iron, copper, nickel, cobalt, silver, gold, platinum, lead, zinc, arsenic, pyrite, mica, apatite, graphite, feldspar, quartz, corundum, talc, actinolite, the rare earths, ornamental stones and gems, building materials, etc., are all found here and are or have been profitably mined.

A large part of the area has not yet been prospected and new discoveries of mineral wealth are constantly extending the mining industry in Canada.

The first stop on the westward flight is



Photograph courtesy Royal Canadian Air Force

THE ANCIENT CITADEL IN THE HEART OF HALIFAX, NOVA SCOTIA

When Boston merchants complained of the French sea raiders operating from this base, Colonel Edward Cornwallis brought settlers, in 1749, to the site of what was even then designated as "a military key to the North American colonies," and a stockade against the French and their Micmac Indian allies arose on Citadel Hill. Upon the nucleus of the present fort, dating from 1794-7, were employed negro insubordinates from Jamaica.

at Clarke City, the scene of a large hydro-electric development and pulp and paper mills.

THE OLDEST SETTLEMENT IN CANADA LACKS RAIL CONNECTIONS

After refueling we proceed to Tadoussac, the oldest settlement in Canada, founded by Jacques Cartier in the early days of the sixteenth century. Built where the Saguenay enters the St. Lawrence, it is still beyond the reach of railways, but is well served in summer by the passenger boats of the Canada Steamship Lines.

Golf, tennis, fishing, bathing, and boating provide amusement for the many summer visitors to the famous waterway of the Saguenay. This is a gigantic cleft

in the Laurentian Mountains, navigable for oceangoing steamers as far as Chicoutimi, about 70 miles upstream.

The flight through the gorge, past Capes Trinity and Eternity, is unforgettable. The mountains tower many hundreds of feet on each side, while in the gorge lie the deep, still waters of the river.

The famous white porpoises mentioned by Jacques Cartier haunt the stream, and near the wharf huge salmon may be seen in a clear, shallow pool.

The Saguenay drains an inland basin of more than 35,000 square miles, surrounding Lake St. John, into which flow four great rivers—the Peribonka, the Mistassibi, Mistassini, and Ashuapmucuan. Their combined waters flow over

the Grand Discharge to form the Saguenay River, which falls 300 feet from the lake to the sea within 50 miles, thus providing sites for one of the greatest hydroelectric developments in the world. When complete, 1,500,000 horsepower can be generated at three power stations.

Here again is a happy hunting ground for the sportsman. Moose and caribou abound, as well as all furbearing animals, while the rivers teem with fish. Lake St. John is the home of the famous ouananiche, gamest of all, a land-locked salmon.

The Forest Service of the province is now our host. The flight to Chicoutimi and Roberval on Lake St. John, where its main base is situated, has been made on one of its flying boats, a type which has been used for four years in the survey of remote forest areas to which access by canoe is difficult and tedious.

In Quebec, as elsewhere, the air is being used to unlock the secrets of the remote northland.

A MODEL TOWN WITH EVERY OUTDOOR DIVERSION

Our flight now lies southward over the Laurentides Park, a vast game and forest reserve established by provincial authorities. At La Tuque we swing westward into the valley of the St. Maurice, one of the great lumbering and power streams of the province, and follow it downstream to Grand' Mère and Shawin-



Photograph by R. R. Sallows

CHILDREN AND SQUASH GROW UP WITH THE COUNTRY

Canadians are quick to disagree with Voltaire, who dubbed the Land of the Maple Leaf "a patch of snow," and with Kipling, who emphasized its supposedly year-long Arctic qualities by the romantic title of "Our Lady of the Snows." The climate of southern Canada rivals that of the United States and Europe in its combined advantages for both agriculture and man, and gives rise to farming industries of extraordinary variety and value.

igan Falls. The development of hydroelectric power has led to the establishment at these towns of pulp and paper and electrochemical industries.

At Grand' Mère one company has built a model town, with delightful gardens, picturesque walks and drives. Its lucky inhabitants can enjoy the finest golf, good boating, hunting, fishing, and tennis, with skiing and skating in winter, and good roads everywhere.

The next stage is flown in a seaplane



Photograph by Dr. Gilbert Grosvenor

OVERLOOKING THE HILL FROM HINN'S BREACH, CAPE BRETON ISLAND, NOVA SCOTIA

This was the favorite view of the late Alexander Graham Bell, inventor of the telephone, whose summer home is immediately below the crest of the hill, near the water's edge. While Dr. Bell was born in Scotland and is buried in Canada, he was an American by choice. His grave is marked by the small clump of cedars to the right of the tall tree in the foreground. At the extreme right may be seen a portion of the famous tetrahedral tower used in the inventor's many experiments in aeronautics.

of the Fairchild Aerial Surveys Company, from Lac à la Tortue, two miles from Grand' Mère, straight across country by the Mattawin River into the Lièvre watershed to Mont Laurier.

Aircraft of this company are working on the preliminary survey of a new railroad projected through northwestern Quebec, from the upper waters of the Gatineau and the Lièvre rivers, straight across the headwaters of the Ottawa, to the Canadian National Railway at Amos.

This new line will tap the farming country in the river valleys, the great forests on the headwaters of the Ottawa, and, at its western end, the new mineral area extending west from the Province of Ontario across the Quebec boundary.

It is significant of the change which the introduction of air methods has already made in civil engineering that the preliminary surveys for each of the three railways projected into the new mining area have been made by air.

THE FAMOUS NORANDA CLAIM

After a flight over the silent forests on the headwaters of the Ottawa, we enter the mineral belt and notice signs of human activity. Smoke from prospectors' camps rises in little blue clouds everywhere. We land on Lake Osisko, at the famous Noranda Claim. This is one of the most spectacular discoveries ever made in Canada. One can follow the vein of bronze-colored rock many hundreds of feet. It is a smelting proposition and must wait for development until the railway reaches the mine.

After lunch at the log cabins of the mining camp, we again take the air and, passing southward, reach Lac des Quinze, on the Ottawa River, so called from the fifteen rapids between it and Lake Timiskaming, where power is now developed for the mining district.

At the head of the rapids is Angliers, the present terminus of the Canadian Pacific Railway line running into northwestern Quebec. Here we again enter a settled farming country surrounding the eastern shore of Lake Timiskaming and stretching north into the clay belt running through northern Ontario and Quebec for many hundred miles. It is a country still in the making—a generation ago almost

an unbroken forest, now cleared, with prosperous farms adding to the wealth of the Dominion.

The majority of the settlers, both in Quebec and Ontario, are French-Canadians. Few people are more suited naturally to pioneer work of this kind, for they are expert lumbermen, born, one might say, ax in hand, and good farmers. In summer they clear their land and cultivate it, while the lumber and mining camps provide a demand in the winter months for the labor of themselves and their teams and a market for their products.

As we cross Lake Timiskaming we leave behind the Province of Quebec, of whose wonders we have seen all too little, although our flights have shown us something of the diversity of its resources and industries.

What we have seen makes us long to know more of its people and study them at closer range. A wonderful inheritance is theirs. From a few thousand at the time of the conquest, there are to-day almost 2,000,000 French-Canadians, and Quebec is in many ways the most progressive and thriving province in the Dominion. A simple, God-fearing, conservative, and industrious race, they cling to the faith and speech of their forefathers, thus preserving their racial inheritance, while under British institutions and the widest autonomy they are loyal to the Crown.

COBALT DISTRICT IS A SERIES OF MINING CAMPS

Our next stopping place is Haileybury, on the Timiskaming and Northern Ontario Railway, owned and operated by the government of the province and built as a colonization line into the north. During its construction the immensely wealthy silver country of Cobalt was discovered, and the whole district now is a series of mining camps.

Haileybury is the headquarters of the only regular air passenger, mail, and express service in Canada—the Elliot-Fairchild Air Service, Ltd., operating daily to the gold field in the Rouyn area.

We now meet the Air Service of the Province of Ontario, formed in 1924 as a division of the Forestry Branch. It has



Photograph courtesy Royal Canadian Air Force

"BLUENOSE" WINS!

The finish of the International Trophy Race for fishing schooners, between the Lunenburg, Nova Scotia, champion *Bluenose*, and the pride of Gloucester, Massachusetts, *The Mayflower*.

a fleet of more than 17 seaplanes, their operations being confined to that part of the province lying north of Lake Nipissing and the French River. These planes play an indispensable part in the fire-protection system of the province, where distances are great, communications often poor, and the population scattered.

Sault Ste. Marie is the main base and the chief operating stations are at Sudbury, in the eastern district, and Sioux Lookout, in the western. To Sudbury the route is over the Cobalt mining district, a desolate, rocky country where the timber has all been burned. Everywhere one sees the shafts and buildings of the many mines.

One passes with relief to Lake Timagami, one of Canada's loveliest lakes, whose surface is broken by many islands and with deep bays reaching far into the forest. The shores are bold and on them grows a magnificent stand of white pine.

The Ontario Air Service has a sub-base here, on Bear Island, the Forestry headquarters, and during the season of hazard one or more flying boats guard the forest reserve from the ever-present fire menace (see illustration, page 431).

A fire ranger flies with the pilot and mechanic and the plane carries a light gasoline fire pump, with 1,000 feet of hose, to combat fires detected in their incipency (see illustration, page 433).



Photograph courtesy Canadian Government Motion Picture Bureau

CANADA'S TUNA FISH ON CANADA'S ATLANTIC COAST

Horse and derrick are employed in landing the giant tuna fish at the wharf at Hubbards Cove, Nova Scotia.

From Timagami our way lies westward over the forest reserve toward Sudbury. Long before we reach the town we see the smoke from the chimneys of smelters of the copper-nickel mines.

TO THE FUR EMPORIUM OF THE NORTH COUNTRY

We are fortunate in receiving here an invitation from the provincial authorities to accompany an expedition to Moose Factory, far to the north. Two flying boats are going and the director of the Provincial Air Service places seats in one of them at our disposal.

First, flying southwest, Lake Huron soon becomes visible, as we gain height—a silver streak on the southern horizon. On reaching its shore we swing west, then north in a wide circle, and after three hours land at Biscotasing.

After lunch at a fire ranger's lodge the flight is continued over a chain of lakes northward, across the height of land, to

the headwaters of the Groundhog River. Its course toward James Bay is followed over a wonderful belt of spruce and poplar, unspoiled as yet by fire.

Toward evening we land on Remi Lake, after a wonderful day, during which we have seen a small part of the forest wealth of New Ontario.

We are now in the great clay belt again, and the rugged Laurentian country, with its rapid streams and many lakes, is left behind. The land is level and, where the timber has been cleared, good farms are seen on all sides. From Remi in the morning we still follow the Groundhog River to its junction with the Mattagami over a flat, level country, the timber becoming poorer as we travel north.

Down the Mattagami to its junction with the Missinaibi River to form the Moose, which flows 50 miles northward into James Bay, we pass over a flat, uninteresting country.

Moose Factory is an old trading post



Photograph from Wendell W. Mischler

THE SUMMER HOME OF THE CHIEF JUSTICE OF THE UNITED STATES

Murray Bay, at the end of the railway which follows the northern bank of the St. Lawrence River, has welcomed Chief Justice William Howard Taft for many summers. His commodious residence of 24 rooms is at Pointe-au-Pic.

where is gathered the fur harvest of the North each spring. There is a large school for Indian children.

After an interesting day spent with the hospitable folk of Moose Factory, the flight is continued over James Bay to Charlton Island, where supply ships discharge their cargoes. From this point they are distributed by smaller craft.

The next stop is Rupert House, on the Quebec side of the bay, named after Prince Rupert, the first Governor of the "Company of Adventurers of England trading into Hudson's Bay," founded in 1670.

LO! THE STOLID INDIAN

Our arrival at Rupert House was the cause of much excitement among the Indian population. One veteran, however, refused to be moved and continued to sit under a big spruce, smoking his pipe. When told by some of the younger members of his tribe that the passage from Moose Factory by Charlton Island had been made in a few hours, he was still

unmoved and said with a grunt, "What's the hurry?"

Returning to Moose Factory, we now join the Indian Treaty Paying Expedition to Fort Albany and Attawapiskat, on the western shores of the bay. The Indians, in return for ceding their lands, were guaranteed by the British Government a certain annual payment. Each year expeditions are sent out to meet the natives, to whom the treaty money is paid. A physician accompanies the party and the Indians are given medical advice and treatment.

The shores of the bay are lowlying and uninteresting. The water for many miles out is extremely shallow and navigation, even by light craft and canoes, presents great difficulties, owing to the ebb and flow of the tide. From Attawapiskat we return to Fort Albany and proceed up the Albany River through the heart of the District of Patricia, still practically unexplored save along this river.

Treaty money is paid at Martin House, Fort Hope, and Osnaburgh House, three



Photograph courtesy Royal Canadian Air Force

FIRE PATROL FLYING BOAT OF THE ONTARIO FORESTRY SERVICE

The author is seated in the starboard forward cockpit.

Hudson's Bay posts, the last at the head of Lake St. Joseph, some 450 miles from the mouth of the river.

PICTURESQUE CEREMONIES MARK TREATY-MONEY PAYMENT

Treaty payment is a gala ceremony with the Indians, and the whole population of the district travels to the appointed posts with their canoes, household goods, and dogs. The traders make a harvest, and many gaudy shawls, handkerchiefs, and other forms of simple finery are disposed of, while vast quantities of sweetmeats are consumed.

The Indian trappers and hunters of northern Ontario are, as a whole, a sturdy race, comparatively unspoilt. They are born canoeemen and make splendid guides for fishing or hunting in the interior.

From Osnaburgh House we follow Lake St. Joseph west to Lac Seul, and thence south to the railway at Sioux Lookout, the western headquarters of the Ontario Air Service (see, also, page 427).

South and west of Sioux Lookout is a forest district, with many beautiful lakes; in fact, there is almost as much water as land in the southwestern corner of Ontario.

We are now in Kenora, a great summer resort for the Prairie Provinces. On hundreds of islands delightful summer homes are seen on all sides. Launches, sailing boats, and canoes ply over clear waters.

From Kenora the Winnipeg River is followed through a chain of lakes north to Minaki, where we bid the Ontario Air Service au revoir and meet again the Royal Canadian Air Force, one of whose amphibians is on photographic survey work over the unmapped regions near the Ontario-Manitoba boundary.

Permission has been granted by headquarters at Ottawa for flights over eastern and northern Manitoba and Saskatchewan.

MAPPING AND SURVEYING BY PHOTOGRAPHY

R. C. A. F. units, with headquarters at Winnipeg, have been formed during the past four years for better protection of forests and the exploration and survey of remoter parts of the Prairie Provinces in conjunction with the Dominion Forestry and Survey services.

Millions of acres of forest surrounding Lake Winnipeg are now under daily ob-



Photograph courtesy Royal Canadian Air Force

ON THE EDGE OF THE UNEXPLORED

Minaki, Ontario, is a favorite summer resort for people of the Prairie Provinces. Here swimming, sailing, paddling, fishing, tennis, and golf furnish recreation amid beautiful lake and river scenery. The Minaki Inn, with its golf course leading off to the right, occupies the peninsula in the middle distance.

servation from the air during the season of fire hazard.

Only the principal waterways are now shown on our maps, and these are at best an approximation. Many thousands of square miles have been photographed from the air during the last two years, and new maps showing the topography in detail are being produced with a speed impossible under the old system. The summer operating bases for the planes are at Victoria Beach, at the southern end of Lake Winnipeg, Norway House at its northern extremity, and at Cormorant Lake, on the Hudson Bay line east of The Pas.

Our flight into this new territory is north from Minaki to the junction of the English and Winnipeg rivers; then westward across the boundary into Manitoba, past Lac du Bonnet to Lake Winnipeg at Fort Alexander; thence a few miles to Victoria Beach (see page 440).

On the Winnipeg River, as we follow its course, are seen the big power plants at Great Falls, Pinawa, and Point du Bois, which supply the city of Winnipeg and its district with unlimited cheap hydroelectric power.

We follow here the historic trade route of bygone days, from the Great Lakes to the Northwest, through the Lake of the



Photograph courtesy Royal Canadian Air Force

WHEN THE FORESTS NEED A FRIEND

The fire patrol flying boat of the Ontario Forestry Service has alighted, to bring succor to the flame-threatened trees. Though the majority of Canada's forests are owned by the nation, they are so large in area and so distant from population centers that fire protection is much more difficult than in the United States.

Woods to Lake Winnipeg, and thence to Hudson Bay by the Nelson River, and to the west and north by the Saskatchewan.

We are now in the Prairie Provinces. Our westward crossing of Manitoba and Saskatchewan will continue along the old trade route of the North, leaving for our return journey the passage over the newer farming districts of the prairies. Our route lies through a continuation of the vast forest belt over which we have traveled in Quebec and Ontario. It is a flatter country and, on the whole, the forest wealth is not comparable to that of the eastern provinces, though on the higher ground much fine timber grows along the shores of the rivers and lakes.

At the north end of Winnipeg Lake, Warrens Landing is the headquarters of a large fishing industry. All through the North country fishing plays an important part in the life of the Indians and other inhabitants. Whitefish and pickerel are the chief commercial species, but pike, tullibee, and many other varieties abound.

RADIO LINKS WITH THE NORTH

Fishing, trapping, and hunting are still the mainstays of the population. The mineral wealth of the North is still undeveloped, though prospecting is going on everywhere.

A network of radio stations all over the North, from Yukon to Winnipeg, has



Photograph by R. R. Sallows

AN ALGONQUIN PARK RANGER HAVING LUNCH

This ideal vacation place has a magic of its own, born of sheer wilderness, innumerable lakes, winding streams, fragrant forests, and wild creatures living undisturbed. Camps, shelter huts, and well-beaten portages add to the canoeist's delights.

been built in the last few years by the Royal Canadian Corps of Signals. Communication is maintained with patrol aircraft during their flights at all times, so that instant information of any fires observed may be sent to the main base and men and pumps rushed to the scene of action.

The way north from Victoria Beach lies over the unmapped wilderness east of the lake. Aerial surveys are being carried out in conjunction with the Topographical Survey of Canada for its exploration and mapping.

Our flight is made with an air survey party taking oblique photographs over a long and intricate chain of waterways stretching in a wide semicircle through western Ontario, northward to meet the Manitoba-Ontario boundary near Little Grand Rapids; thence, after refueling, in

another semicircle by Moose, Little Trout, Favourable, Lost, to Island Lake.

Taking photographs all the way, we pass over the untrodden, silent places of the North. The journey is continued in a third wide sweep by Beaverhill and Goose lakes to Gods Lake, and thence by Clearwater, Oxford, and Pipestone lakes to Norway House, by the East channel of the Nelson River.

From these photographic traverses of overlapping oblique pictures starting and ending at points whose geographical position is already fixed, a map can be plotted of a strip of country at least 15 miles wide.

At Norway House we visit the famous old Hudson's Bay post. Though still an important center of the fur trade, its former glory has departed and most of the log buildings are empty (page 440).



Photograph courtesy Topographical Survey of Canada

TWO OLD-TIMERS WITH A SEASON'S CATCH OF BEAVER AND WHITE FOX



Photograph by R. H. Sullawa

A BEAVER DAM IN ALGONQUIN PARK

This picturesque tract in Ontario Province was set aside for the preservation of deer, moose, beaver and other wild animals. The dam is six feet high and a hundred feet long.



Photograph courtesy Royal Canadian Air Force

AÉRIAL SURVEY PLANE "VIKING," WITH CREW DRESSED IN FUR GARMENTS PRESENTED BY MANITOBA INDIANS

From left to right, mechanic, pilot, surveyor, navigator and photographer, with camera mounted for oblique photography.

The busy courtyards, once thronged with voyageurs, trappers, hunters, and traders from all over northern and western Canada, are now silent and deserted.

NORWAY HOUSE—A HISTORICAL SHRINE OF THE NORTH

In pre-Confederation days, when the Hudson's Bay Company was not only a trading organization, but a governing body as well, it was the seat of government for the West and North. Here each year met the Council of the North, and to it, from the Mackenzie basin, the Pacific coast, the prairie country, and Hudson Bay shores, came the heads of the different districts, bringing their furs, to meet in conclave with commissioners from Montreal and London.

The old minute books of the Council may still be seen, recording these meetings, and many names famous in the his-

tory of the exploration of the North are written in them.

The place conjures up visions of the days of the romance of travel and exploration; of gaunt Sir Alexander Mackenzie, the hardest traveler of them all, who first penetrated to the Pacific and Arctic oceans over land through Canada; of Sir George Simpson, commissioner of the company, traveling through the wilderness in state, with his retinue of Indians and canoes, covering incredible distances in record time; of Radisson, the king of French-Canadian voyageurs.

In the old garden of the fort there still stands a sundial on whose leaden face are etched the initials "J. F.," showing it was erected by Sir John Franklin, who stayed there in 1827.

From Norway House our next flight is northeast down the Nelson River, over Cross Lake, where a monastery has been




DYNAMITING THE GREAT BEAUCHIENE RIVER LOG JAM (SEE, ALSO, PAGE 438)




Photograph by Price Brothers

THE HARVEST OF THE NORTHERN FORESTS: PULPWOOD AND SAW LOGS ON LAKE KENOGAMI, QUEBEC



ONE OF THE WORST LOG JAMS IN THE HISTORY OF THE LUMBERING INDUSTRY

A motion picture company took advantage of this congestion on the Beauharnois River, in the Province of Quebec, and utilized it for a thrilling incident in the film, "The Knockout" (see, also, illustration, page 437).



Photograph courtesy Royal Canadian Air Force

THE GRAIN MARKET OF THE BRITISH EMPIRE

Due to its "bottle-neck" position on the eastern confines of Canada's 800-mile-long prairie farms, Winnipeg has become the Chicago of the Dominion, the gateway for the golden flood which pours from the fertile provinces of the west to the wheat ports of the east. The Parliament Buildings (center) stand in the heart of the city, on the bank of the Assiniboine.



THE ROYAL CANADIAN AIR FORCE STATION AT VICTORIA BEACH, LAKE WINNIPEG, MANITOBA.



Photographs courtesy Royal Canadian Air Force

NORWAY HOUSE, MANITOBA

This outpost of law and order is famous in the history of the Northwest. It was once the center of administration and of the fur trade for the northwest half of the American Continent.



Photograph by Fairchild Aerial Surveys Co.

THE KING OF THE NORTHERN WOODS

This noble game can frequently be surprised in the waters of inland lakes in which it wades to feed on aquatic plants. Guides also attract the animal by imitating its cry (see page 463).



WHERE CANADA'S NATIONAL GAME WAS BORN

Tradition has it that lacrosse originated on the shores of Lac Ile-à-la-Crosse, in northern Saskatchewan. The mission station and trading post of the same name are near the source of the Churchill River.



Photographs courtesy Royal Canadian Air Force

LOWER PORT GARRY, AN OLD HUDSON'S BAY COMPANY POST NEAR WINNIPEG



Photograph by H. Armstrong Roberts

IN THE LAND OF SKYBLUE WATER

On Vermilion Lake, near Banff, Alberta, Canada, with Mount Rundle providing the background.

built by the Oblate Fathers. Here, at the mission school, are a beautiful farm and garden, a sawmill, and on Whiskey-jack Portage a motor truck for the conveyance of supplies brought by launch through the chain of lakes from Warrens Landing, at the head of steamer navigation on Lake Winnipeg (see, also, page 433).

HUDSON BAY MAY REACH OUT FOR WORLD MARKETS


At Thicket we reach the Hudson Bay Railway. Steel is laid to the crossing at Kettle Rapids of the Nelson River, some 60 miles from Port Nelson. Controversy has raged for many years over this northern route into the Prairie Provinces. The West urges its completion and the building of grain elevators and terminals on Hudson Bay, while the older provinces

are inclined to doubt its feasibility, claiming the season of open navigation is only three months and the route unsuitable for navigation by ordinary ocean-going tramp steamers.

The westerners maintain that the route has been navigated by the Hudson's Bay Company and other traders, and that an export route for the produce of the West can be established.

Port Nelson is nearer to Liverpool by sea than Montreal, and the journey to that point from the prairie is no longer than that to Port Arthur and Fort William. More than a thousand miles of lake or rail transport will be saved if the northern route can be developed.

The difficulties are admittedly many; but, whether or not Port Nelson or Churchill is eventually the gateway of



Photograph courtesy Royal Canadian Air Force

LOOKING DOWN UPON EDMONTON, ALBERTA PROVINCE

To the left, near the bridge, may be seen the Parliament Buildings, and on the right bank of the North Saskatchewan River, the campus and the buildings of the University of Alberta.

western Canada, there is no doubt that the completion of the line and the building of harbors at either or both ports will lead to much development in the North country and will provide during its open season a short route to the markets of the world.


Much money has already been spent in creating the port at Nelson, and only the financial stringency following the World War has prevented its completion.

The Nelson is one of the great rivers of Canada, draining an area of 370,000

square miles, and it is estimated that no less than two million horsepower can be developed on its waters.

FRENCH AND ENGLISH FOUGHT FOR SUPREMACY AT CHURCHILL.

From Port Nelson our flight is continued round the coast of Hudson Bay to Churchill; thence up the Churchill River through Southern Indian Lake to Pukatawagan; thence west, over the border into Saskatchewan, north, up the Reindeer River to Reindeer Lake as far as



© Royal Canadian Air Force

THE PRINCE OF WALES' CANADIAN HOME

The E. P. Ranch, on the Highwood River, in the foothills of western Alberta, is the famous stock farm of the heir to the throne of the British Empire.



Photograph from J. A. Wilson.

ROUNDING UP BUFFALO FOR BRANDING (SEE TEXT, PAGE 447)



© Wm. Notman and Son, Montreal

GLACIAL GEMS OF THE BOW VALLEY

High above Lake Louise lie the mountain-cradled Lakes in the Clouds. From Lake Agnes a Bridal Veil Falls spills over a wide ledge to Mirror Lake, whose forest ramparts so protect it that no breath of air can ruffle its peacock-green, crag-reflecting waters. In the background is Mount Lefroy, whose ascent is for experts only.

Brochet, at the head of the lake; and, returning to the Churchill, on past Stanley Mission to Lac Ile-à-la-Crosse; thence southward, by the Beaver River and Cowan Lake, to civilization again at Prince Albert, on the Saskatchewan River.

Space permits me, however, only to touch on one or two of the principal features of this great exploratory flight into the North.

In the eighteenth century Churchill was the scene of the struggle between the French and the English for supremacy over Hudson Bay. Its strategic importance at that time can be gauged by the ruins of Prince of Wales Fort, whose solid masonry remains to this day. It is still an important trading post and the headquarters of one of the Royal Canadian Mounted Police districts.

The timber in the districts north of the Prairie and south of the Churchill, though

badly depleted by fire, is valuable. Spruce is the most important species commercially, but poplar, birch, tamarack, and jack pine, all have their uses.

Stanley Mission is a very old post, and at Ile-à-la-Crosse, also, there is a large mission. It is on the old trade route from the Saskatchewan north to the Mackenzie and in olden days was a famous meeting place of the Indians.

WHERE THE CANADIAN NATIONAL GAME ORIGINATED

Tradition has it that the Canadian national game, lacrosse, had its origin here, on the shores of the lake, where the Indians came to trade (see page 442).

At Prince Albert we reach the edge of the prairie country, but the settlement is spreading into the park lands north of the Saskatchewan River. South of that, wheat farming predominates.



Photograph courtesy Royal Canadian Air Force

THE HOTEL AT BANFF RISES IN A VALLEY AT THE JUNCTION OF THE BOW AND SPRAY RIVERS, IN THE PROVINCE OF ALBERTA.

The flight is continued by the South Saskatchewan to Saskatoon, in the heart of the wheat-growing country. This is a thriving town, the seat of the University of Saskatchewan, pleasantly situated on the high banks of the river.

For the first time we are now flying an airplane, as on the prairie good landing fields can be found everywhere.

THE BUFFALO RESERVE

From Saskatoon we proceed to Wainwright, in Alberta, to visit the great buffalo reserve. The animals now number some 9,000, and 2,000 are being shipped to the new reserves in the Mackenzie basin, there to be released to augment the last remnants of the once vast herds which still roam wild in that remote district (see illustration, page 445).


Besides the buffalo, there is a very fine

herd of elk and a few antelope. No visitor to western Canada should fail to see this splendid animal sanctuary.

Our next landing is at Edmonton, a generation ago a mere trading post and village, to-day a fine city of some 70,000 people and the capital of the thriving Province of Alberta (see page 444).

Formerly almost exclusively a ranching country, Alberta has now become a grain-growing and dairy province. Its resources are more varied than those of the other Prairie Provinces, its timber valuable, and its coal mines practically inexhaustible. Natural gas is found in quantities, providing cheap light, heat, and power, while its oil fields are also being developed.

Edmonton is the distribution point for the Mackenzie and Peace River valleys. A railway runs to McMurray, and from



Photograph by Bronson De Cou from Gallantry

A GLIMPSE OF LAKE LOUISE, ALBERTA

This, one of the most beautiful lakes in the world, is located some 34 miles west of Banff. In the distance is majestic Victoria Glacier. Note the rowboat in the left center.

there steamers ply, over 1,200 miles, with one break at the rapids on the Slave River, to the Arctic Ocean.

Though aircraft have been flown north as far as Norman, no regular air service runs down the Mackenzie basin to-day.

Plans have been made for the protection of the forests in northern Alberta and for surveys, and within two years the aircraft and men necessary for this work will be available. The flight down to the Arctic must be postponed till then and our bird's-eye view of Canada must be incomplete in this respect.

Our way west from Edmonton lies first over a rolling park land, well watered, well settled, and prosperous. Gradually the country becomes wilder and more broken. Muskeg (swamp) and forest increase till the railway reaches the valley of the mighty Athabaska, rushing down from its glacier sources on its long course to the Arctic Ocean.

We follow this river upstream through the foothills and finally reach the Rocky Mountains. On all sides, as far as the eye can reach, gray limestone mountains, crowned by the snow fields and glaciers of the continental watershed,* lift their heads toward the skies.

The valley is wide and the Yellowhead Pass is comparatively low. Of all the railway crossings of the Cordillera in North America, it has the easiest gradients, both east and west.

Our landing place is near the site of Henry House, an old Hudson's Bay post now in ruins, for we are once more on one of the early trade routes.

CANADA'S CHIEF ROCKY MOUNTAIN PLAYGROUND

An open prairie between the railroad and the river makes a natural airdrome here a few miles from Jasper, the headquarters of the National Park Administration.

Jasper Park is the greatest of the national playgrounds established by the Dominion Government for the preservation of the scenery and wild life in the mountains. The National Railways have built

a most attractive hotel, or rather series of lodges, here on the shores of Lake Beauvert. A golf course has been laid out and the swimming, tennis, paddling, riding, and fishing are excellent.

Good motor roads have already been built in the near-by districts of the park and riding trails have been opened for those who wish to penetrate farther into the mountains.

Within a few days' march of Jasper stand some of the finest peaks in Canada. For the alpinist who has leisure, the park is a paradise, with scores of climbs and many virgin peaks.

Our aircraft has come to seek out possible routes for new trails in the park, to explore valleys hitherto untrod, and to obtain photographs of its scenery. We are fortunate to be able to participate in one of these flights, west up the valley of the Miette, round the south and west faces of Mount Robson, then north over the Continental Divide for a distance of 100 miles.

A SCENE OF TITANIC SPLendor

No more wonderful experience has fallen to our lot. Mount Robson, more than 13,000 feet high, is one of the giants of the Rockies. Its northern slopes are hung with glaciers and snow fields.

Beyond the limit of the flight, north of Mount Sir Alexander, a wedge-shaped peak rising out of a vast snow field, whose knife-edged summit ridge is practically unscalable, the mountains are lower, more rounded, and the scene loses its Titanic splendor.

In the park bighorn sheep and mountain goat, moose, caribou, and grizzly abound. Strict preservation has increased the wild life since the reservation was first established.

Near Jasper a magnificent herd of elk can be seen at any time and are comparatively tame, while bighorn quietly watch motors and trains pass.

From Jasper the way to the Pacific lies by the Yellowhead Pass over Moose and Lucerne lakes at the summit, where rises the Fraser River, flowing first northwest and then south through the heart of British Columbia. We follow its course to Prince George, and thence by the Nechako Valley to Fraser Lake.

* See, also, "The Mother of Rivers—the Great Columbia Ice Field in the Canadian Rockies," by Lewis R. Freeman, in the NATIONAL GEOGRAPHIC MAGAZINE for April, 1923.



Photograph from Harold Fleming by S. J. Thompson

TAKING SALMON, VANCOUVER ISLAND, BRITISH COLUMBIA

The large canneries stand idle in fall and winter, but in spring shiploads of cans and oriental workmen arrive to prepare for action. During the runs the fish are scooped from the water with huge nets, rushed to the canneries and into cleaning and cooking machines, from which they emerge in cans ready for shipment. A large amount of fish is also frozen, and some is shipped fresh.

Here we again change aircraft, our airplane returning to the prairie, while we proceed westward in a flying boat operated in northern British Columbia, with headquarters at Hazelton, for the transportation of hunting parties, prospectors, and trappers into the district beyond ordinary means of transportation.

All through the rich valleys served by railway, settlement is proceeding apace. There is much open country suitable for farming, while fine timber abounds everywhere. Though its mineral wealth is not yet developed, placer gold has been worked on many streams for the last 50 years and prospecting continues.

At Hazelton, where the Bulkley River joins the Babine to form the Skeena, we again change aircraft and are once more

in the hands of the R. C. A. F., and with them fly down the Skeena Valley to Prince Rupert, the Pacific terminus of the Canadian National Line.

The R. C. A. F. operates aircraft from a subbase here during the summer months for the better protection of the coastal fisheries.

Prince Rupert is the headquarters of an immense fishing industry. Its halibut grounds are among the finest in the world, while salmon canneries line the coast. The site for the terminal city was chosen on a natural harbor, which, as settlement and production in the interior increase, will undoubtedly become a great port.

A grain elevator is being built here to handle grain from the northern interior of British Columbia and the Prairie



Photograph courtesy Canadian Government Motion Picture Bureau.

A SCOWLOAD OF FRESHLY CAUGHT SALMON, BRITISH COLUMBIA.

British Columbia's salmon catch is valued at \$10,000,000 yearly. This boatload was obtained near the mouth of the Skeena River and will be taken to Prince Rupert, which handles about 40 per cent of all salmon packed in the province.



Photograph courtesy Canadian Government Motion Picture Bureau.

SALMON TRAPS AND STRIPPING PENS AT THE CANADIAN GOVERNMENT HATCHERY, LAKELSE, BRITISH COLUMBIA.

Canada, like the United States, recognizes the increasing importance of artificial propagation of salmon in streams of the Pacific seaboard, so that in both countries there are at present more hatcheries devoted to the Pacific salmon than to any other fishes of the Western Hemisphere. The five distinct Pacific species run more or less regularly year after year, and are easily taken on their way to the spawning grounds by racks, traps, seines, and other means. The average number of salmon eggs to a bushel is 125,000.

Provinces, and good deep-water wharves, a ship repair plant, dry dock and wireless station, all show the determination of the Dominion Government to assist the development of the Pacific Northwest.

The Province of British Columbia is in many respects the most favored part of Canada. Within its boundaries are reproduced most of the climates of North America and almost every natural fea-

ture. It has an area of more than 355,000 square miles, or more than three times that of the United Kingdom (some 90,000 square miles larger than Texas).

Though much of the province is mountainous, yet the valleys are extremely fertile and the quality of their fruit is famous.


In the interior, vast areas are suitable for grazing and ranching, grain-growing,



Photograph by Leonard Frank

PTARMIGAN IN THE HEART OF STRATHCONA PARK, VANCOUVER ISLAND


This picture, taken at close quarters, at an elevation of 6,000 feet, was secured only after patient stalking, for the birds are exceedingly shy.



Photograph by Harold Fleming

A WHALING STATION ON VANCOUVER ISLAND

After capture, the carcass is towed to the whaling station for cutting.



Photograph courtesy Canadian Government Motion Picture Bureau

GENEALOGICAL TREES OF THE HAIDAS: ALERT BAY, BRITISH COLUMBIA

The "thunderbird" dominates the totem poles in this Indian village, but whales, bears, giant kingfishers, and fish also symbolize family history. Sometimes the carvings may be crests of the house-owner, a figure of himself, or of some one he wished to ridicule. A door was frequently cut through the base of a pole. The earlier Haidas were noted as the most artistic carvers of this region.

and diversified farming. The forests are second to none in the Dominion. Douglas fir, spruce, and cedar are the principal commercial species.

CANADA'S FIORD LAND RIVALS NORWAY

The flight southward from Prince Rupert along the coast, through the inland passages and fiords, is wonderful.

The channels between the island and the mainland are narrow and only occasionally is the route open to the wide waters of the Pacific.

Lofty mountain ranges rise on either hand, their highest summits crowned with eternal ice and snow, their slopes forest-clad.

Many coasting vessels ply up and down these inland waters on the routes between Vancouver, Seattle, Portland, Tacoma,

and the northern British Columbia and Alaskan coasts. "Earth hath not anything more fair to show" than this coastal region, so full of promise for the future.

Half way down we reach the northern end of Vancouver Island, enter Queen Charlotte Strait, and then, passing through the narrows of Johnstone Strait and Discovery Passage, emerge into the broader waters of the Strait of Georgia.

Crossing the island at its narrowest point to Alberni, the aircraft flies down the Alberni Canal to Barkley Sound and out into the open Pacific.

In the heart of Vancouver Island another national park has been created by the Provincial Government around Buttle Lake, containing some of the finest stands of timber in the province, the far-famed fishing grounds of the Campbell River,



Photograph by Harold Fleming

HARVEST TIME IN THE STRAWBERRY FIELDS OF VANCOUVER ISLAND

and beautiful mountains whose glaciers and snow fields rise 7,000 and 8,000 feet almost sheer from sea level (page 453).

THE MOST ENGLISH TOWN OUTSIDE OF ENGLAND

Passing south down Juan de Fuca Strait, with the massive pile of Mount Olympus to the south and the low, wooded coast line of the island to the north, we approach Victoria. This city, the capital of the province, was founded in 1842 by Sir James Douglas, governor of the Hudson's Bay Company, who moved the Pacific coast headquarters here from Fort Vancouver, in the State of Washington, after the Oregon boundary settlement (see pages 458-459).

Victoria, perhaps the most English town outside of England, is indeed a charming city. Its situation is delightful; and the absence of the rush and hustle of other Western cities, its beautiful gardens, fine buildings, drives, and splendid climate, all lend it an attraction for those who wish to lead a quiet, out-of-door life and escape the rigors of the sterner climate of other provinces.


Esquimalt, the naval base, situated in a near-by bay, is of importance strategically and the headquarters of the Royal Canadian Navy and Imperial Fleet on the Pacific coast.

Victoria is the first point of call for liners from the Orient. The surrounding district is generally fertile, and fruit, dairy, and general farming flourish. The timber resources of the island are extensive and the coal mines of Nanaimo and Comox supply a large part of the Pacific trade.

However fascinating this quiet city, time presses and we cannot linger, but must retrace our steps eastward, over British Columbia and through the wheat fields of the prairie to eastern Canada once more.

VANCOUVER IS STILL IN THE MAKING

The first flight lies across the Strait of Georgia, thickly dotted with picturesque islands, to Vancouver, the metropolis of the Pacific coast. A thriving city, still in the making, each year its importance and trade increase. A generation ago tall pines grew where it stands; in 1923 its



Photograph by Harold Fleming

A LOFTY DRIVE

Golf at Oak Bay, Victoria, Vancouver Island, British Columbia.

shipping trade was second only to that of Montreal (see page 460).

With the wealth of the mines, timber, fisheries, and agriculture of not only British Columbia, but of the western prairies behind it, it cannot be otherwise than one of the great trading ports of the world.

Vancouver is built on Burrard Inlet, north of the mouth of the Fraser River, and is the Pacific terminus of the two major railway systems of Canada.

Southeast of the town, on the Fraser River, lies the older city of New West-

minster, the headquarters of Canada's fishing industry on the Pacific coast.

We make a short stay at the R. C. A. F. station on English Bay, and from there make many interesting flights in the neighborhood with aircraft flying on many different services, such as forest and fishery protection, aerial photography, antismuggling patrols for the Preventive Service, transportation for the white pine blister rust control parties, and so forth.

The way homeward lies up the Fraser River valley, at first wide and fertile,

hemmed in on all sides by timber-clad mountains, and gradually narrowing as we proceed inland, till we reach, at Yale, the entrance to the canyon through which the river flows down from Ashcroft, falling 1,000 feet or more in 80 miles.

This is a perilous stretch for flying boats, as the mountains tower 8,000 feet on either hand and the river rushes through the narrow gorge, a succession of rapids with few stretches of quiet water.

The aspect of the whole scene has changed from the verdant hills of the coast. We are now entering the interior dry belt. Vegetation is sparser and the mountains bare and rocky. Threading their way through the canyon on either side, one sees the lines of Canada's two great transcontinental railway systems, and in places the remains of the old Caribou Trail built in the fifties to provide access to the gold diggings of the interior.

THE MOST DANGEROUS PART OF THE FLIGHT

At Ashcroft we leave the old trail and turn eastward toward Kamloops, a prosperous town, the center of a ranching, farming, fruit-growing, and lumbering district, where, after refueling, we proceed eastward, along the South Thompson River and over a wonderful country of mountains, forests, and lakes, over Shuswap Lake, with its many arms; on to Sicamous, at the head of the valley leading to the famous Okanagan fruit district;



Photograph by Harold Fleming.


A GIANT CEDAR OF VANCOUVER ISLAND

Some of the finest stands of timber in British Columbia are to be found in the national park created by the Provincial Government around Buttle Lake (see text, page 454). The province itself is believed to possess one of the largest, most compact, and most readily accessible stands of merchantable timber in the world.

then on, over the Eagle Pass, to Revelstoke.

We are now approaching the most hazardous part of our journey, the flight over the giant chains of the Selkirk and Rocky Mountains. To picture their vastness in words is impossible. The scene can be imagined only by those who have themselves stood on some of the higher peaks of that glorious alpine region.


As far as the eye can observe is a sea of tumbled masses of rock, ice, and snow, intersected by deep valleys on whose steep sides virgin forests grow and in whose



Photograph by Harold Fleming


THE PARLIAMENT BUILDINGS IN VICTORIA, VANCOUVER ISLAND

Surmounting the dome is a statue of George Vancouver, the British navigator who gave his name to the island whose coasts he explored in 1792-4. The wide and well-kept streets, flower gardens, homes, and the cultured, leisure class, with its old-world customs and traditions, make Victoria one of the most English of cities in the Land of the Maple Leaf (see text, page 455).



Photograph courtesy Royal Canadian Air Force

THE INNER HARBOR OF VICTORIA, VANCOUVER ISLAND, WITH THE BEAUTIFUL, DOMED PARLIAMENT BUILDINGS TO THE RIGHT



Photograph courtesy Royal Canadian Air Force

VANCOUVER IS CANADA'S CHIEF PACIFIC PORT

The numerous rafts in False Creek show the activity of the lumber trade on the British Columbia coast, for Vancouver ships 16,000,000 feet a month to all parts of the world (see text, page 455).

depths mountain torrents rush to swell the Columbia River.

We trace the main line of the Canadian Pacific Railway through the Selkirks, past Glacier, following the course of the Columbia for 20 miles, and then turn eastward into the narrow defile leading to the Kicking Horse Pass through the Rockies.

Once the summit is reached, near Lake Louise, the valley again widens, the hills recede, and, following the Bow, flowing eastward, we again breathe freely, as there are possible landing grounds in the wide valley. Here is one of the finest playgrounds in the world for mountain lovers. Splendid hotels have been built and the National Parks Branch here, as at Jasper, has constructed roads and improved trails giving access to the heart of the mountain ranges.

The most stringent laws for the conservation of the wild life and natural beauty are enforced.

THE FOOTHILL COUNTRY—DIVIDING "THE DESERT FROM THE SOWN"

After passing Banff the mountains become lower and gradually shade off into the foothill country, "the stretch which just divides the desert from the sown," the mountains from the fertile fields of the prairie.

We are now in sunny Alberta once more and over the most delightful part of the province. The foothill region is here about 40 miles wide, a well-wooded park land, through which countless streams of clear, cold, glacier water run down from the mountain valleys. It is an ideal stock-raising country.

The R. C. A. F. has a station here for the protection of the foothill forest reserves from fire. It is also the base of the photographic mapping of these districts.

Calgary, the principal city of southern Alberta, is a busy town of 63,000 inhabitants, the center of a ranching and farming district. It has many industries and is in the fortunate position of having an unlimited supply of natural gas to provide cheap power, light, and heat.

Our way lies over the C. P. R. main line to Medicine Hat, headquarters of the cattle-raising country; then over the Saskatchewan border steadily eastward for many hundreds of miles, past Moose-

jaw and Regina, the capital of Saskatchewan, with its fine Parliament Buildings, and into Manitoba.

WHERE WHEAT IS KING

Wheat is king everywhere, though fortunately mixed farming has not been neglected. Here, as elsewhere, the Air Force has useful work to perform, and all through the Prairie Provinces investigation of the epidemiology of the wheat rust disease is being carried out in conjunction with scientists who are studying the same problem.

The grain fields of western Canada stretch 800 miles east and west, from Calgary and beyond to the western boundary of Ontario. Elevators rise everywhere along the railway lines and threshing outfits are busy in the fields.

Winnipeg is the distributing center for the west and, as it were, the neck of the bottle, where the railway lines converge. The original settlement was made more than a century ago, at Selkirk, 20 miles down the Red River. Surrounding the site of old Fort Garry, whose ruins may still be seen, a great city has arisen during the past two generations, with fine streets, well-timbered parks, and driveways along the Assiniboine and Red rivers (see pages 439 and 442).


This is a leafy city, far removed from one's idea of the drab, treeless prairie.

The noble Parliament Buildings of Manitoba, built on the banks of the Assiniboine River, are worthy of the province. Growing with the great Canadian west, Winnipeg's future is assured.

Here we leave the airplane which has carried us across the prairie and again embark on one of the R. C. A. F. flying boats, retracing our steps by the Red River to Victoria Beach, on Lake Winnipeg, and thence to Minaki and Kenora by the Winnipeg River.

At Kenora we again meet our old friends, the Ontario Air Service, and in one of their flying boats follow the main line of the C. P. R. to Fort William and Port Arthur, the twin cities at the head of navigation on the Great Lakes, through whose ports flow the golden harvests of the West. Elevators line the harbor front.


Wheat shipments from Fort William and Port Arthur in the crop year 1923-24 were 284,000,000 bushels, and the total



Photograph from Lawrence J. Burpee

FORT KOOTENAY, ON LAKE WINDERMERE, BRITISH COLUMBIA


A striking memorial to the memory of the western explorer, David Thompson, has been established at Windermere, near the source of the Columbia River. It is in the form of a log fort surrounded by palisades with bastions faithfully reproducing a typical post of the fur-trading days.



MOOSE MARCHING SINGLE FILE

T. W. Brewer, a forest ranger in the McGregor River district of British Columbia, made this unusual study of wild moose, the shy and wary denizens of the north woods, whose keen sense of smell makes them so difficult of approach. The half dozen animals are trekking single file through the heavy snow on the frozen surface of the river, the foremost moose breaking trail for those following.

© Francis Dickitt



Photograph courtesy Royal Canadian Air Force

MOUNT ASSINIBOINE, THE KING OF THE SOUTHERN CANADIAN ROCKIES, 60 MILES SOUTH OF BANFF (SEE TEXT, PAGE 461)

number handled in that year through these cities was more than 352,000,000.

Leaving Port Arthur, we hug the northern shore of Lake Superior, over Thunder and Black bays, lying between the mainland and the great wooded peninsulas whose bold headlands jut out into the waters of the lake and where another game reserve has recently been established; then proceed northward by the famous Nipigon River to Lake Nipigon.

NIPIGON, QUEEN OF CANADIAN LAKES

During our journey we have seen thousands of beautiful lakes. Nipigon, from the air, is the queen of all. It is a magnificent stretch of water, studded with islands to break the monotony of too wide

an expanse. The shores are bold and well timbered. Here, surely, is the happy hunting ground to whose quiet waters the spirits of departed fishermen come.

Winging our way homeward from Nipigon, we bid farewell to the forests and lakes of the North and, speeding across Lake Superior, we land at the Ontario Air Service's main base at Sault Ste. Marie.

Approaching the "Soo," we meet the converging steamship lanes from the upper lake ports, whose passage makes the St. Marys River one of the busiest waterways in the world.

At Sault Ste. Marie are the pulp and paper mills of the Spanish River Company and the steel works of the Algoma



© Hamilton Maxwell

THE GOVERNMENT BUILDINGS OF CANADA'S SECOND LARGEST CITY

Toronto, the political and commercial capital of Ontario Province, shares with Winnipeg the title of "the Chicago of Canada" (see page 439), since it is the Dominion's chief live-stock market and butcher shop. Its large department stores and skyscrapers make it, to Americans, one of the least "foreign" cities of Canada.

Company. On both the American and Canadian sides are many industries, drawn thither by cheap power and transportation.

Southward the aircraft flies across Lake Huron along the St. Clair River, over Detroit on the one side and Windsor on the other.

We proceed above the shore of Lake Erie past the garden of Ontario, the southernmost part of the Dominion—a rich farming and orchard country with many thriving industrial towns.

The Niagara River is now below us and the great falls.* In a few moments we pass down the gorge, over the Whirlpool Rapids, and out over Lake Ontario.

On our left lies the Welland Canal, connecting Lake Erie and Lake Ontario. The first canal was built in 1824-33 and the present one, which provides a 14-foot channel, dates from the reconstruction in

1872-87. The construction of the new ship canal, begun in 1913, was delayed by the World War and will not be completed before 1930. It will be 25 miles in length, with seven locks, each 800 feet long and 80 feet wide, with 30 feet of water over the lock sills (see page 466).

This waterway will enable the mammoth freighters from the upper Lakes to continue their passage uninterrupted to Lake Ontario and the head of navigation on the St. Lawrence.

THE ST. LAWRENCE WATERWAY—THE DOORWAY TO THE CONTINENT

Whenever the projected St. Lawrence shipway is finished, navigation for ocean-going steamships will be possible from the Atlantic to the head of the upper Lakes, making the world's greatest inland waterway and bringing ocean navigation to the doors of the industrial heart of the continent.

Our course is now north, 26 miles across Lake Ontario, to Toronto, the

* See "The World's Great Waterfalls," by Theodore W. Noyes, in the NATIONAL GEOGRAPHIC MAGAZINE for July, 1926.



Photograph courtesy Royal Canadian Air Force

THE ENTRANCE TO THE WELAND CANAL, SHOWING THE LOCKS AND SHIPPING IN TRANSIT

The reconstruction of this waterway, begun in 1913, was delayed by the World War and will be completed in 1930 (see text, page 465), when the largest freighters can come from the upper lakes, steam around Niagara Falls, through Lake Ontario, and on to the head of navigation on the St. Lawrence.

capital of the Province of Ontario and the second city in Canada.

A landing is made on the natural harbor fronting the city and sheltered from the open waters of the lake by a long, narrow fringe of islands.

This city is a worthy capital of a great province, a financial and industrial center, and the seat of the largest university in Canada. The enterprise and civic spirit of its citizens are well known.

THE LAST FLIGHT

In all our flights across Canada we have seen no district where prosperity and a well-ordered civilization are more evident than in western Ontario. Favored by Nature with a mild climate, a rich soil, with excellent transportation facilities on the great inland Lakes, with the rich and varied resources of the province tribu-

tary to it, and ample supplies of cheap power, southwestern Ontario is indeed fortunate.

Our last flight lies eastward along the northern shore of Lake Ontario, past the long-settled districts of Port Hope, Cobourg, and Prince Edward County, on to Kingston, the famous old town at the head of navigation on the Great Lakes, the seat of Queen's University and the Royal Military College—a quiet, old, gray limestone city, pleasantly situated at the head of the St. Lawrence, on whose broad bosom lie the famous Thousand Islands.

From Kingston by the Rideau Canal, over the many beautiful lakes tributary to its system and across the green fields of Carleton County, we speed to the Ottawa River and finish our voyage on its quiet waters, under the shelter of Parliament Hill.

CARNIVAL DAYS ON THE RIVIERA

BY MAYNARD OWEN WILLIAMS

AUTHOR OF "STRUGGLING ISLAND," "LATVIA, THE LAND OF THE LETTS," "THROUGH THE HEART OF HINDUSTAN," "THE COASTS OF CORSIKA," ETC., IN THE NATIONAL GEOGRAPHIC MAGAZINE

With Illustrations from Photographs by the Author

CARNIVAL seemed silly to my fellow traveler. An inconsiderate Corsica steamer had dumped him ashore at the foot of the old fortress hill of Nice a scant 12 hours before King Carnival swept gamin and tourist under his merry sway.

Unable to find a room, he was forced to share mine. As though that were not enough, the overpraised sky sprung a leak and the trees swayed before gusts no more balmy than February gusts often are in less-favored climes.

Bald, a trifle foppish, engagingly casual and unquestionably good fun, this delightful companion, whom I can still see sharing chocolates with ragamuffins beside the historic walls of Calvi, now threatened to be Anglo-Saxon and dull. If King Carnival was to drag such a one in triumphal procession, it looked as if chains or a cage would be necessary.

RAIN DRIVES THE NICEANS INDOORS

Our hotel faced the Promenade des Anglais, built a century before to provide employment for the unemployed, and still so used.

The Jetée-Promenade, a holiday structure, was a bright bubble of cheer amid the storm; but the space before it was a blank.

Not a fair brunette paraded furs for the fashionable shops in the hotel lobbies; not a seller of dark glasses braved the gusts to offer ironic insult to the weather; the hawker of near-pearls had taken his almost-leather gift boxes under shelter.

Even the promenade photographers, who enable tourists to appear in the home papers as "Snapped on the world-famous Promenade des Anglais at Nice," had sought the cheer of the ruby lights in their dark rooms.

Not a Russian princess sold foreign journals from Vienna, Warsaw, Budapest, Berlin, Copenhagen, and Stockholm; not a raucous-voiced newsboy

layed "Le Matin" to the gathering gloom. Then, beyond the wide curve of the Bay of Angels, a ruddy sun beamed above the Estérel and the fitful blasts slowly died away.

At 8 o'clock the Concierge—what a pleasure it is to capitalize one who has so often made capital of us—announced that the jolly monarch would appear in person before his impetuous subjects.

My roommate, too bored to stay alone, joined me.

THE LIGHTS BLAZE, CARNIVAL BEGINS

Shivering and dejected, we sat in the tribune seats which we had acquired because we were ignorant and new and Anglo-Saxon. Sellers of souvenir programs hawked their wares and a vender of lemon taffy relieved the tedium with something to chew on.

A small orchestra sat before us harping on the year's carnival melody, notable only for such whistleability as would make it known from St. Raphaël to Mentone within the week.

Then the lights blazed on, flooding the wet pavements with brilliance. The Avenue of Victory, arcaded with electric bulbs, became a fairy tunnel stretching away into relative darkness. Costumed revelers herded back and forth, passing the time until a band should animate their steps.

Tourists from Sauk Center and Inverness feverishly sought their seats. Then came outriders on splendid horses and a lumbering motor bearing His Majesty. The show was on!

In each Brobdingnagian car, a band lured costumed crowds about it while a score or so of seeming Lilliputians, distributed among its grotesqueries, danced as if on invisible wires.

A herd of plutocratic bulls, looking like cartoons of Wall Street; nightmarish alarm clocks, ten feet high; chambermaids with brooms for hands and scrub-



HIS MAJESTY KING CARNIVAL MAKES A TRIUMPHAL ENTRY

His reign is short but furious. On the evening of his arrival he parades the illuminated streets; then come two daylight appearances, usually, and a merry torchlight procession, following which he is burned at the stake on Shrove Tuesday night. The idea for the steel of the Brobdingnagian car was evidently taken from the bucking bronchos of the American West.

bing brushes for feet; the perennial homely man's contest; father wearing skirts and pushing a baby carriage overflowing with infants; an ejected householder endlessly carting his familiar belongings about in vain search of an apartment; jack-tars with sailboats for caps, reeling with studied inebriation—why multiply the examples of ludicrous and occasionally witty masques?

Band drowning out band; a mass of red fire crashing from its pedestal, making shadow-players of the maskers and projecting a giant spirit cavalry on the house fronts; youths so snapping the whip that a helpless policeman would act as bumper for the cast-off; girls in trousers, boys in petticoats, and gaiety in the van.

"No subtlety," growled my neighbor, turtling down into his raincoat. When the blare and dancing died away up the arcade of lamps, he was still a phlegmatic onlooker, still on the wrong side of the footlights.

A VELVET DOMINO BRINGS THE CARNIVAL SPIRIT

As we walked hotelward a gendarme barred our path. There was a verbal duel, won by the police agent because he had chosen French as his weapon. A general sense of injury against King Carnival narrowed itself down to the definite fact that a man tired of silly clowning on streets sodden with confetti pulp could not take the shortest route to his hotel and bed.



A FUTURISTIC CONTRIBUTION TO CARNIVAL GAIETY

The spectacle at Nice is rarely subtle, but always amusing. "What the French can't think of—in the way of great cars topping the roofs" (see text, page 474), mounted groups, and ludicrous figures—leaves little to be desired in the way of mirth-provoking quips and cranks.

Just then a bright-eyed girl, showing perfect teeth below a black velvet domino and wearing a pink Pierrot, bombarded my companion's palate with purple confetti at close range (see page 470).

The duel with the gendarme had stirred his heart to its task and the confetti almost choked one already disgruntled. As he dashed from my side, I was disloyal enough to suspect that he resented such saucy impudence. The man would get himself laughed at!

He reappeared with a confetti sack whose red cotton strap crossed his breast like a burlesque diplomat's ribbon. The next I knew he and the French girl with the provocative eyes were mixing giggles, while each tried to scatter confetti where the other would be finding it for weeks.

After that he was more Norman than

Anglo-Saxon. He must have exhausted three pillowcases of ammunition against countless Amazons. Every time I looked at him he was spitting out bright bits of paper, into the swallowing of which he had nearly been betrayed by his boisterous laughter.

Color not only suffused his face, but was making inroads on such portions of his polished head as were left uncovered by his velours hat, now most un-Anglo-Saxonly awry.

It was nearly morning before I could lure my roommate back to the hotel, where a scrubwoman, hoarding confetti in one corner of the lobby with a broom, seemed to resent the added treasure which we brought with us.

Before he dropped off to sleep he chucked to himself. Evidently the littered




A YOUNG REVEALER LIFTS HER MASK.

This may have been the bright-eyed girl in the velvet domino and pink Pierrot who bombarded the author's companion with purple confetti (see text, page 469).



A LITTLE TOUCH OF SPANISH AMONG THE CONFETTI OF NICE.

Nice's large population of French and Italian descent, augmented by visitors from other lands, cannot resist the joyous heart which beats beneath the motley.




A FLOWER SELLER À LA CARNIVAL

This Provençal in the ralphish native hat sells some of the blossoms thrown in Nice's flower battle, the maximum price being \$1.30 for 100 tiny bunches. To the flirtatious she offers a single cyclamen in ferns, to be kissed and tossed to the fairest lady in the parade.




FLORAL AMMUNITION FOR THE FLOWER BATTLE

In the glad revolt against routine and boredom, everyone from gray-haired grandmother to toddling infant dons, figuratively, the cap and bells, strips the market of flowers, and dances away to join the light-hearted sport "that wrinkled care derides."



A PARADE OF BIG BENS

The crowing cock surmounting each dial is probably not meant to represent the Gallic emblem, but merely the barnyard specimen whose untimely reveilles cause more consternation than merriment to rural sluggards. There isn't any logic in a carnival, anyway!



THE DANCE OF THE WEAVERS IN THE CITY OF PERU

To the stranger the most colorful features of the Riviera's flower battles are the Provinsal dances, rendered in native costume to the accompaniment of old songs and choruses. This number at Venice, and was directed by the same man, acting as the shuttle.



PRESERVING A JUDICIAL FRAME OF MIND

The judges maintain the dignity of the bench during a plaster-confetti battle only by placing their faces under a wire screen, in order to avoid the flying pellets (see, also, page 480).

condition of our confetti-strewn room suggested to him the unmasking of the pink Pierrot.

MONTHS OF PREPARATION FOR THE EVENT

Even as a spectacle, the carnival at Nice is amusing. What the French can't think of—in the way of great cars topping the roofs; mounted groups impersonating anything from a knightly tourney to a set of chess men; ludicrous figures of carrots, cocottes, Catherinettes, and monocled men about town—the Italians, to whom Nice belonged when the first carnivals were held, add in the way of human interest.

The carnival occupies scores of artists and hundreds of workmen for months. Miles of silks and satins are dyed in the official colors of the year. The business as well as the appearance of the center of the city is transformed for weeks. Tourists accustomed to the best are forced to humble themselves before haughty concierges and reception clerks who but a month before were obsequious.

Carnival spreads his fame up Fifth Avenue and along Cockspur Street, so that winter sailings show a marked increase and a place in the Train Bleu is worth a fight. For him a big Comité des Fêtes gambles peace of mind against un-



WHERE THE PLASTER FIGHT IS THICKEST

Some of the scrappers of this battle car are equipped for their task with wire mask and cloak, and fear no injury from the hard lime pellets flung by their opponents. A first-class battling man does not use his hands, but catapults his ammunition with a long-handled scoop, which gives it force (see text, page 480).

settled and unsettling weather which mocks at prearranged schedules. Far into the night the committee plans how to prevent two persons from occupying the same chair at the same time and still keep from refunding money once lured into its coffers.

All that is stagecraft and management, as lifeless and dull to the outsider as the back-stage gridiron or a rack of numbered and lettered tickets.

AMATEURS RESPONSIBLE FOR SUCCESS

What makes a carnival is not the elaborate plans of professionals, but the tousled-haired amateurs, their arms around girl companions, galvanized into motion

by the blare of third-rate bands and adding to the formal skeleton of scheduled pleasures the meat and substance of vulgar, but inoffensive, fun.

Strange as it may seem, the frivolities at carnival time on the Riviera are as innocuous as "Needle's Eye" and "Post Office" at a Donation Party in the little white church.

For a vapid dummy, Old King Carnival is a merry old soul. But it is the free guests and spontaneous jollity that furnish a spectacle worth seeing and an experience that makes boisterous revelers of staid visitors.

However unconventional it may be, the Riviera has its hidebound, brass-tacked,



A BOY "FITTIE" OF OLD PROVINCE: BEAUVAIS-SUR-MER,
BETWEEN NICE AND MONACO



A MINIATURE IMPERSONATION OF NAPOLEON AT
MENTONE'S FESTIVAL




MADAME CARNIVAL AND HER LIVING HANDMAIDENS

Her Majesty does not ride in the same float as the King (see page 468), but occupies a lofty, precarious perch on the back of the second chairman. Here she presides in dignity over her frolicsome subjects, not the least attractive of which are the bewigged attendants at her feet.



YOUNG PROVENCE MAKES MERRY

The picturesque cortège has wended its way beneath the seventeenth-century banner to the public square, and native folk dances and songs have been enthusiastically rendered. Now the youths and maids of Venice the Beautiful wind up the day's events by a popular dance out of doors.



ANYTHING DOES FOR A COSTUME AT MENTONE

Continents, ages, space, and time, all are wiped out by the carnival masquerade.



QUEENLY TARGETS OF THE SECOND BATTLE OF FLOWERS

These Argentine girls were costumed as Dutch maidens in the first fray, but changed to oriental priestesses for the second. Their flower-decked carriage was appropriately named the Thousand and One Nights.



CHINESE FANTASY AT THE CHILDREN'S FLOWER BATTLE

It's a long way from Canton to the Riviera, but fancy dress easily bridges the gap (see, also, illustration, page 476).

three-ply conventions. At baccarat, win or lose, one must look bored. "What does it matter?" is the expression to wear while sums for which men have murdered or married, stolen or slaved, are tossed negligently back and forth.

A FEW CONVENTIONS OBSERVED DURING CARNIVAL

King Carnival knows no such restrictions. "Do as you please" is his motto. In the proclamation which he issues to his subjects, including the police force, there

is no mention of the fact that "liberty does not mean license," or that "true freedom is freedom to do right."

Yet there are conventions, even amid confetti showers. The masker must disguise voice as well as face, and preferably assume the costume of the opposite sex. This leads to some coarseness. But when some uninitiated town lad discovers his Junoesque curves slipping, his safety-pin, safety-first efforts are so sincere that one forgives embarrassment, of which he so evidently has the major portion.

Nothing which the most resourceful clown does on purpose is as funny as the accident into which, sooner or later, mad masquerade betrays the reveler.

It is forbidden for French soldiers in uniform to join in the fun. The inevitable occurs. A dutiful officer is on hand and with military honor and dullness refuses to wink the eye. He asserts himself and the majesty of the regulations. As by magic, a motley crowd appears. His tight military collar is no proof against a flood of confetti. One spirited maid presses a kiss on his cheek. Another pushes his *kepi* over his eyes.

Like a bear surrounded by mosquitoes, the officer, stunned by such shocking anarchy, slinks away, while the "Blue Devils," whom his ineffectual protest never reached, continue their sinful, happy way.

WHY NICE'S CARNIVAL TAKES PRECEDENCE

The home town of Masséna, Garibaldi, and Catarina Segurana is a hulking place, a combination of ugliness and beauty, of industry and idleness, a city whose native life moves along independent of the tourist horde, numbering a quarter million visitors a year, just as the Paillon flows unnoticed under the Casino, the Place Masséna, and the perennially beautiful Gardens.

Its very size is what gives the Nice festival precedence over the carnivals of Cannes, Mentone, and Grasse. Carnival here has a popularity and vivacity of its own, largely because 175,000 Niceans of French and Italian descent simply can't resist the temptation to pay court to King Carnival, dance to his piping, flutter about his bright lights in gay masquerade, and forget such drab realities as affect life in Nice as surely as they do in Maple Valley or Kalamazoo.

"Foreigners" come and go. "Winterers" count as little as they do in India. Flower battles are won or lost. Regattas flock the blue bay with dancing spots of white and night fêtes burst into polychrome brilliance above dark waters. Dog shows attract prize pups from a wide area. Yet Nice pursues its wonted way in the crowded old town, in the industrial districts of St. Roch and Riquier, or in the business centers.

But let King Carnival issue his revolutionary manifesto, doff his tricorne, and shoulder his Gargantuan way through the motley streets, and everyone, from wrinkled granny to staring infant, rushes to the show.

Just as "Old Ugly Face," the heroic Catarina Segurana, beat Janizaries over the head with her washing hat and raised the siege of Nice, so her modern sisters desert their frail boxes beside the Paillon, in which they swash and paddle their laundry, to do battle on the confetti-paved Avenue of Victory, that victory which comes when pleasure triumphs over toil.

PLASTER CONFETTI A BANE AND A MENACE

In their glad revolt against routine and boredom, these warm-blooded revelers keep their heads. Wine flows freely, but drunkenness is not common. Thugs, pick-pockets, and camp-followers are strangely absent. Seldom does anything happen to which serious exception can be taken.

Carnival and paper confetti, even if some urchins garner their ammunition from the ankle-deep streets, make a happy combination. Carnival and plaster confetti smack of the days of molten lead poured from the roof of Notre Dame or the walls of Carcassonne.

Those who know wear wire masks and dress in cloaks with a ruffled hood to protect the ears; but the splendid white horse ridden by the marshal, in his red hunting jacket, has to stand the pelting without benefit of armor. Plaster confetti is the size of BB shot, but somewhat lighter, and friable enough to become chalky dust beneath one's feet.

There are those so humane and soft-hearted that they fight a plaster confetti battle with bare hands. That is amateurish and futile.

The proper thing is not a canvas bag from which impotent handfuls of ammunition are feverishly fumbled. The manly way is to buy a box of the stuff, say, three feet long and half as broad and deep, and a tin scoop, such as went with the old cracker barrel in the days when hygiene and vitamins were in their infancy. With such equipment a sturdy and determined battler, lining out his plaster pellets as from a Roman catapult, can draw blood from an unprotected face.




© National Geographic Society

Autochrome Lumière by Maynard Owen Williams

A DAUGHTER OF THE SUN

The natives of Vence, a "city of medieval witchery" in southern France between Cannes and Nice, minister to the foreigner in winter, and also grow stocks for flower lovers of the frost-bound north. Now and then the maidens, in native costume, perform the farandole, that whirling national step of the land of "dance and song and sunburnt mirth" (see also Plate VII).



© National Geographic Society

ALONG THE COAST OF BLUE

The heart of the Riviera lies between Cannes in France and San Remo, across the border in Italy; here are to be found its finest shops, its largest hotels, and most charming villas. When the carnival is over, however, and golf, tennis, polo, and yachting pall, "mere living" brings out the real savor of this region for the tarrying stranger.

Autochtone Lumière by Germain Coutrillmann



© National Geographic Society

MONTE-CARLO FROM THE ROCK OF MONACO

Among the chief attractions of this smartest of Gallic cities are its subtropical gardens, excellent concerts, ballets, operas and sports. In its chief harbor, superior yachts, their caste forgotten, swing in the tide with fishing boats and tourist-steamers tenders (see also Plate XVI).

Autocromo/Lumière by Huis Willebrandt



© National Geographic Society

KING CARNIVAL'S CAPITAL, SEEN FROM CHATEAU HILL.

Antochrome Lumière by Maynard Owen Williams

This "hill with a great history," where the heroic laundress (see text, page 489) shared the dramatic glories of the siege of 1543 with Barbatoissa, the ruthless corsair, is now only a wooded height, the site of a public park. Palms, aloes, and cacti flourish amid remains of the old citadel and heaps of tumbled masonry. Few traces remain of the castle razed in 1706 by the Duke of Berwick.



© National Geographic Society

MENTONE IS A CLIMATIC PARADISE

The semicircle of mountains shelters this last Mediterranean town of France, on the Italian frontier, from the dry, cold *mistral*, the violent wind from the north, and enables lemons, oranges, and a vast variety of flowers to flourish in the open. Enjoying its brilliant sunshine, with the blue sea and olive gardens under his eyes, Stevenson spent a winter here and wrote "Ordered South."

Autochrome Luminère by Hans Hildebrandt



A SENTINEL OF THE COAST: THE GOLDEN ISLET, AT AGAY

This harbor for coasting vessels and fishing craft, fifteen miles southwest of Cannes, is an excursion center to the tremendous upheaval of red porphyry known as the Estérel (see also Plate VIII).



© National Geographic Society

Autochromes Lumière by Maynard Owen Williams

THE GOURD FESTIVAL AT CIMIEZ

During the Riviera's tourist season, this attractive suburb caters to the souvenir habit with gaily decorated gourds. It is situated on high, villa-dotted ground above modern Nice.



© National Geographic Society

Autochrome Lumière by Maynard Owen Williams

THE QUEEN OF YOUTH AND BEAUTY AND HER MAIDS IN VENICE

After the special events on the Riviera are over, the lingering traveler awakes to its real charm, especially to the irresistible appeal of dainty costume and the joyous Provençal temperament.



BRILLIANT ARABESQUES OF THE MIDLAND SEA AT AGAY



© National Geographic Society

Autochromes Lumière by Maynard Owen Williams

FLOWER-MANTLED PIETY AT PONT DU LOUP

The picturesque gorges of the Loup, visited from this hamlet, are six miles long. A footpath close to the stream leads through the purple gloom of the rocky ravine past several waterfalls.

THE FRANCE OF SUNSHINE AND FLOWERS




© National Geographic Society

Autochrome Lumière by Maynard Owen Williams

MARTIAL MUSIC FOR THE FLOWER BATTLE AT GRASSE

A fellow-citizen of the artist, Fragonard, and of Admiral de Grasse, a hero of the American Revolution, this flier and drummer exploits Grasse's thirty-six perfume distilleries.



© National Geographic Society

THE HARBOR OF THE PEARL OF THE RIVIERA

In 1763 Tobias Smollett found this aristocratic resort of Cannes "a little fishing town, agreeably situated on the beach of the sea." To-day it is a playground for Europe's fashionable world, and, excepting Cowes, few harbors shelter more palatial yachts. Near Cannes is the Ile Ste. Marguerite, where the Man in the Iron Mask was imprisoned.

Autochrome Lumière by Hans Hübner



© National Geographic Society

MAIDS AND YOUTHS OF GRASSE

Autochrome Lumière by Margaret Owen Williams

Many heads turn to watch the bovies of Provençales leaving Grasse's perfume distilleries at noon for their midday meal. From the sunny fields surrounding this little town come incredible quantities of flowers of all kinds, and in the rose season the factory girls sit waist-deep in blossoms, picking off the petals.



EXOTIC FLOWERS ON THE AZURE COAST



© National Geographic Society

Autochromes Lumière by Maynard Owen Williams

FLORAL TREASURES OF THÉOULE'S CRANNIED WALLS

The Côte d'Azur lures the visitor with its life and color, its blue of sea and sky, palm-shaded, orange-fringed shores, brilliant cliffs, and cozy, sheltered bays; its golden sunshine and balmy air. But not the least of its glories is a profusion of fragrant blossoms and plants.

THE FRANCE OF SUNSHINE AND FLOWERS



MISTRAL-SWEPT ST. RAPHAËL FRONTS JULIUS CAESAR'S BAY



© National Geographic Society

Autochromes Lumière by Maynard Owen Williams

A VILLA AT ROCK-CLINGING ROQUEBRUNE

Many flags have waved over this quaint tenth-century town, one of the best existing types of the fortified villages constructed along the Mediterranean coast after the expulsion of the Saracens. Like Mentone (see Plate V), it formerly belonged to Monaco.



SIXTEENTH-CENTURY TOURETTE-SUR-LOUP SEEMS GLUED TO THE TOP OF A CLIFF



© National Geographic Society

Autochromes Lumière by Maynard Owen Williams

A SHRINE OF NAPOLEONIC MEMORIES

At St. Raphaël the Corsican landed upon his return from Egypt, and from it he left to board the warship which was to carry him into exile at Elba. Two miles around the bay to the west is Fréjus, the harbor chosen by Julius Caesar and Augustus for the establishment of a naval station, the key to Gaul.




© National Geographic Society

Autochtone Lunette by Maynard Owen Williams

CLASSIC BEAUTY DISTINGUISHES THE PROVENÇALE

Various races have left their stamp on the Land of the Troubadours and on its song-and-laughter-loving inhabitants. Mobile features framed in ebony hair, lit by dark, lustrous eyes, and set off by the colorful native costume, make a memory-haunting picture of this fair *citoyenne* of old Grasse (see also Plates IX and XI).



© National Geographic Society.

THE ROCK OF MONACO

The smallest principality in Europe boasts one of the world's most important oceanographic museums, housed in the palatial colonnaded structure in the background. The museum was founded by the late Prince Albert of Monaco sixteen years ago and contains the deep-sea collections made by him on his numerous scientific cruises.

Autochrome Landa by Germain Couffignal

After the pellets are used up a mass of heavy dust remains. As my wife and I came away from the skirmish, trying to brush the thousand pockmarks from our clothes and wondering in what tea room we could rinse the dust from our throats, a heavy truck of returning battlers rolled past and several pounds of lime engulfed us.

For a moment I forgot that King Carnival ruled the town, and what I considered righteous resentment rose within me. But my companion saved the situation. She had seen Western drama and alkali dust.

"Come on, Dusty Farnum," said she, "we'll have our tea at home."

NICE'S FLOWER BATTLES ARE MORE BATTLES THAN FLOWERS

In a flower battle, Nice puts the accent on the battle instead of on the flowers. It makes the concession of forbidding the throwing of bouquets tied with baling wire, and of selling nosegays rescued from the mussy street, but the promenade is as crowded and disordered as for a Corso Carnavalesque.

A minimum decoration, consisting of sickly bouquets tied to the lanterns of an ordinary carriage, will enable its driver to rent it to those who don't know any better, and to occupy a place in the parade. Bowers of beauty are sandwiched in between rheumatic hacks, which, in obeying the letter of the law, have exhausted all spirit whatsoever.

These obstructions are filled with de-luded folk, who spend the morning picturing themselves in the heart of a flower battle and the rest of their lives wondering why they ever tried to compete in a beauty parade with those whose chariots are completely hidden by choice blooms.

For flower battles, one does better to go to Cannes, Cagnes, Grasse, Mentone, or Beaulieu, where the event is a sort of family affair, where the ammunition is sweeter, the carriages and cars more uniformly dainty, and the spirit more cognizant of the fact that a flower should be a graceful tribute rather than a missile.

Wherever it takes place, a flower battle is a charming spectacle. Youth, beauty, and flowers, mixed with a gay and holiday spirit, make a combination hard to

beat. Some boor may bombard one with a dusty bouquet rescued from the mussy pavement; but to have a queenly figure, framed in a pannier of violets, brush a fragrant nosegay with her lips before tossing it to a bespectacled veteran of an untomantic succession of stenographers is to give the tired business man something to think about.

And when his own bouquet is thus blessed and tossed back, he wishes that old Ben Jonson had not said the last word on the subject three centuries ago. A beautiful woman in a flower-decorated carriage drawn by sleek and prancing horses has never yet hurt the tourist business (see illustrations, pages 470 and 478).

For many, carnival is only one event in the Riviera calendar. In the low plains of La Napoule and at Cagnes, atop Mont Agel, and in the mountainous amphitheater at Sospel, English-speaking men and women tie themselves into knots and let fly at inoffensive but sometimes exasperating golf balls. Suzanne, the graceful, and Helen Wills, the gracious, lead their satellites from the tennis courts of Cannes to those of Nice, Beaulieu, Monte Carlo, and Mentone.

Coveys of motor cars dash in from all over Europe, now roaring their reckless way up the mountain roads, now standing in meek and simpering array amid banners and allowing the fairy figure on one radiator cap to gossip with the stork or wings on another.

In the hotels, artists with an unerring eye for the exotic are transforming expansive but prosaic dining rooms into Mexican jungles, Nikko temple areas, Nero's gardens, or Aladdin's caves.

PROVENÇAL COSTUMES AND DANCES DIVERSIFY RIVIERA CALENDAR

Old Provençal costumes are brought out and the farandole danced. Village girls in striped skirts, fancy shawls, and lace caps make the visiting movie queen with the single-track eyebrows look artificial and forced.

The Prince of Monaco has his birthday during the tourist season, and the ramparts of the great rock are outlined with red and white glasses of oil with floating wicks, which cast the Monegasque colors on the weather-beaten walls.



CARNIVAL REVELERS AT MENTONE

Though the festival's motto is "Do as you please," a few conventions must be observed, even amid confetti showers. Maskers must disguise voice as well as face, wear the official colors of the year, and preferably the costume of the opposite sex (see text, page 479).

Up the incline facing Monte Carlo a noisy torchlight parade climbs, with its flambeaux reflected in the chic little harbor, in which a dozen very superior yachts, forgetful of their caste, placidly paddle in the same pool with fishing boats and the tenders serving the tourist steamers, which here unload their "cargoes of millionaires" from the Mediterranean and Around-the-World cruises.

On the terraces outside the wedding-cake Casino a poor but enthusiastic band plays to the natives of the Principality, most of which lies within sound of their cornets.

In the salons grubby persons of that age which Anglo-Saxons call "uncertain" and the French call "certain" divide their

attention between a record book, a green cloth marked like a complicated hopscotch field, and a playful little ball, which is credited with more sense than any ball of its kind could reasonably have.

Across the way, at the Sporting Club, such quality folk as do not like Cannes or the Greek gambling syndicate do their playing in fresher air than that which was sealed into "The Kitchen" when the Casino gaming rooms were built.

THE TRAP SHOOTING

About this time the often silly, but seldom vicious, Côte d'Azur offers to its visitors a spectacle which seems more wicked than all the gamboling excited Franco-Italians indulge in under the le-



FLOWER-ARMORED CARS FOR THE CARNIVAL SIEGE AT CANNES

The defenders of these dainty floats fear nothing worse than a bombardment of blossoms thrown lightly by "enemies" who believe that a flower should be a graceful tribute rather than a missile (see text, page 497). The prettiest cars will be named as prize-winners.

nient eyes of King Carnival or all the gambling over the eccentricities of an ivory ball seeking out the red and black, odd or even.

Below the railway tracks, looking off toward the walls of Fort Antoine, where the aloes—God's candelabra—have replaced the obsolete cannon, there is a semicircle of sward with several paths leading from innocent-looking boxes to a place where a fat man awaits with gun in hand to do his dirty work.

A trap is sprung and a pigeon, one of those seen in crates piled head-high beside the Monte Carlo station, makes a dazed dash for liberty. There is a sharp crack from one barrel or two and a gentle bird with a rainbow for a necklace becomes

a crazy, mangled thing flopping on the grass.

A thoroughbred dog, the best gentleman on the grounds, picks up the bleeding bird and, without mouthing it, lays the sad sacrifice at the feet of a master who, in his sane moments, is quite a decent fellow.

DISCOMFORT FORGOTTEN IN CARNIVAL RUSH AND COLOR

King Carnival knows his business. He crowds the hotels so full that during his reign no one dares leave one place for another. Travelers accustomed to luxury tuck themselves into hallways or bathrooms and smile at the discomfort. When they secure decent rooms, they stay on to



PARISIAN FASHIONS CURTSEY TO PEASANT DRESS AT GRASSE

To the women of the little towns and villages is entrusted the preservation of the costumes, dances, songs, and legends of old Provence, the precious heritage bequeathed them by Frédéric Mistral, the poet who mended the rifted lutes of the troubadours and whose mother's tears inspired the rebirth of a language. At carnival time the native dress adds to the unsophisticated charm of happy faces.

enjoy them. There is noise and glamour and rush and color and go.

Then one day the special events are over. The leisurely traveler awakes to the fact that, perched on the cliffs of Provence, there are rows of old hill towns, once cities of refuge from the Saracens or Barbary corsairs. Also, stretching out into the sea, are irregular peninsulas where one may spend delightful hours scrambling among the pines or gazing back at the southward-facing land. And beyond all this charming countryside, changing so rapidly before realtors, who in meeting the demands for more villas are causing shoddy shacks to spring up on grounds of once proud domains, there is a land to see.

Then spring takes command. Flowers in bewildering variety divert one's atten-

tion from the imported palms and aloes. The manicured parks and stiffly formal gardens of stock and pansies lose the appeal which they had when winter hid in the shade.

One hotel after another closes its doors. One *bonne-à-toute-faire* after another returns from the service of the funny foreigner to chatter in clipped Midi dialect under the cool archways of some gray-brown old town in the Alpes Maritimes.

The plain below Grasse becomes a rose garden. In the Estérel the *genêt* lifts its golden blossoms from the red sandstone soil under the evergreens.

The nature-lover feels the world awakening from the exotic greenness of winter to the lush freshness of the real spring and, with a "Thank goodness, the season is over," lays down the dripping nozzle



GROTESQUERIES MARCH IN HONOR OF KING FOLLY AT NICE

The meat and substance of carnival fun are not so much the elaborate plans of professionals, but the spontaneous outbursts of jollity from confetti-tossers, whose insidious spirit transforms even staid visitors into boisterous revelers (see text, page 475).

and rolls away with his wife to a Provençal fête at Vence or a moonlight ride back among the mountains where Saorge rises above a new railway line or Castellane dozes at the foot of towering cliffs.


RETROSPECTION BRINGS SURPRISE

Suddenly the question comes, "How did I ever have the audacity to pour confetti down that little wildcat's neck?" and as if by telepathy the mild-mannered woman, watching the changes in the moonlit scene, muses: "I wonder if that solemn old man ever did get my pink and

green confetti out of that huge gray beard?"

But King Carnival, undergoing a seemingly mortal metamorphosis in the shed at Nice, has no fear of such disloyalty. Cynic that he is, he knows that when the bands blare forth again and the maskers dance, the average traveler and the cruising millionaires will be there, breaking with conventions, finding laughter hitherto hidden even from themselves, and clowning in so whole-hearted a way that it is amusing, even in retrospect.





Photograph by Freil Bremer.

A GATEWAY THROUGH THE HILLS IN BALUCHISTAN

The Khojak Pass through the Khwaja Amran Mountains lies on the route from Kandahar to India and for centuries has been a highway for soldier and merchant alike. The Khojak railway tunnel penetrates the mountains for nearly $2\frac{1}{2}$ miles. The top of the peak to the left was seriously considered as a location for the new solar radiation observatory.

HUNTING AN OBSERVATORY*

A Successful Search for a Dry Mountain on Which to Establish the National Geographic Society's Solar Radiation Station

By C. G. ABBOT

ASSISTANT SECRETARY, SMITHSONIAN INSTITUTION

WE lay out under the southern stars on a knoll in a Hottentot village all through the last night before we found it. There was not a cloud in the sky. No one recollected if it had rained for ten months. Just before dark we had half driven, half pushed our long-suffering American automobile through the dry, sandy bed of the Great Fish River. To-morrow we were to climb Mount Brukkaros and fix upon the exact spot for the construction of the observatory (see map, page 504).

There have been many famous big-game hunters in Africa and Asia, but not many of them went after observatories.

To be sure, there was Jai Singh II, the Indian monarch, who established his monstrous instruments in six of his capitals. Even now the streams of tourists that arise, one in Bombay, one in Calcutta, and flow across India to intermingle at Agra, all try to understand or joke about these acres of sundials and stranger contrivances that form standard sights in Delhi and Jaipur (see illustration, p. 512).

Again, there was Sir John Herschel, that worthy son of the great Sir William. It is almost a century since he undertook his epoch-making expedition to Cape Town to record for the first time the marvels of the southern heavens.

A NIGHT OF STARRY WONDER

As we stretched out on the ground, after our supper, eaten in the campfire light, and a visit from the Hottentot village chieftain, there shone the Southern Cross and the Magellanic Clouds, just as they had for Sir John Herschel so long

ago. Long ago, did we say? Not if measured in star time. The very rays we were seeing started from the Clouds of Magellan a hundred thousand years before the building of the great pyramids. Our remotest posterity will very likely have been extinct for millenniums before the rays which these stars are now emitting reach the earth.

It was a glorious sky. At one time 16 of the 21 brightest stars of the whole heavens were visible. So exceedingly clear was the atmosphere that the great stars went blazing down to the very horizon and were blotted out, one by one, with lightninglike suddenness by the hills 30 miles away.

Before such an inspiring sight sleep came but fitfully. When Venus and Jupiter rose together to announce the coming of the sun, hardly a single great constellation had arrived upon the scene whose rising I had not noted.

The black boys made breakfast before dawn, and we were all waiting in the twilight when the Hottentot guide ran up to take us to the mountain.

Such motoring! We came to a dry brook too deep to cross, and made ready to march. But our driver told us to keep seated, and presently wormed a circuit over a bed of stones as big as one's head, till he found a place where the banks were not more than four feet down. Two jolts and over we went!

When at last even he could go no farther, we followed our Hottentot in single file up the mountain. A venomous snake was killed, two springboks jumped away before our advance, and even a gemsbok was seen, but no leopards or koodoos, although we saw traces of them.

All about Mount Brukkaros, despite the fact that the annual rainfall averages less than four inches, multitudes of game

*Members of the National Geographic Society will recall Dr. Abbot's article in the NATIONAL GEOGRAPHIC MAGAZINE for January, 1926, in which he told why and how a new solar observatory is to be established under the auspices of The Society.



Drawn by C. E. Riddiford

MAP OF SOUTHWEST AFRICA IN THE VICINITY OF THE NEW OBSERVATORY

animals and wild ostriches pick their living among the stones that litter the ground.

A GIGANTIC CUP WITH A RIM 1,000 FEET HIGH

It is a strange mountain. Lying about 20 miles to the west of the railroad and 250 miles south of Windhoek (Windhuk), capital of Southwest Africa, Mount Brukkaros sticks out as the only peak of consequence in a circle at least 50 miles in diameter. It is inaccessible on all sides except by the dry bed of a stream approaching in a gradual ascent from the south.

The mountain is 5,200 feet above sea level and quite 2,000 feet above the plateau. Only four or five miles in its greatest length and with no neighboring peaks for many miles, its isolation and abruptness are uncanny.

The whole massif is composed of chocolate-colored rock with very little soil, though sparsely tufted with bunches of dry bush and grass and here and there a queer cactus or dwarf tree. The cliffs are seamed into great cubes and the slopes are littered with fallen fragments. Seven

hours of hard scrambling on the steep, rock-strewn slopes barely sufficed to locate a single firm ledge lying favorably for the site of the observatory cave.

The summit is like a cup with a flat bottom about half a mile in diameter and a steep rim 1,000 feet high. From a V-shaped break in the southeast side of the rim a precipice 60 feet high leaps to the bed of the dry stream, which leads down a three-mile corridor to the plateau.

Formerly there were barracks of mud bricks on the plateau bottom, built to shelter the German heliograph operators stationed there during the native wars, but these are now in ruins. We had hoped that they might prove useful for the observatory.

A HOME FOR THE OBSERVER FOUND IN A CAVE

Since the observations require the use of the bolometer, that electrical thermometer sensitive to a millionth of a degree, one requires very constant temperature surroundings. These are most easily obtained by making a horizontal shaft or cave some 30 feet deep, right into the slope of the mountain.

As sun rays are to be reflected into the cave in a southerly direction, and as it is necessary that the reflector should be exposed to the rays within an hour of sunrise, these requirements call for a firm, sloping ledge facing north in a place with clear eastern exposure.

The whole forenoon passed fruitlessly in search on the eastern rim for a firm ledge lying suitably, but the field glass disclosed a fair prospect near the top of the western rim.

By 1 o'clock everybody was worn out with fatigue, heat, thirst, and hunger, and a retreat to the pools just below the precipice was proposed. Yet, as we had no provisions for a night on the mountain and as our connections for the steamer at Cape Town, 1,000 miles away, urgently called for a quick decision, I took the Hottentot and plodded up a gulch toward the western rim.

Half way up I spied a large cave in a firm limestone ledge. Crawling up and into it, I was reminded by the delicious coolness of the "shadow of a great rock in a weary land."



Photograph by Dr. C. G. Abbot.

THE MOUTHPIECE OF THE CUP OF BRUKKAROS MOUNTAIN

The South African Solar Radiation Observatory, sponsored by the National Geographic Society and the Smithsonian Institution, is located just over the ridge to the left. The top of Brukkaros Mountain is cuplike and the only break in its rim is this V-shaped opening, through which the observers gain access to their station. In the right foreground may be seen a pool which collects drainage from the surrounding slopes and provides the only water supply for miles around (see text, page 504).

The exposure was not favorable for the observatory, but immediately it occurred to me that, with moderate enlargement and the building of a front wall and partitions, this would make a comfortable and inexpensive house for the observers. Warm in winter, the heating problem would be solved, and, with a porch awning for summer, it would be the only cool place, except the observatory, on the mountain. Do not all Egyptologists praise the cliff tombs as dwellings?

Somewhat cheered, I dragged on toward the top, halting under every bush and even lying down many times in the broiling sun.


Two tolerably firm ledges were in sight, both a little way from the top and both having satisfactory eastern exposures. I reached the lower one and marked it with a cairn of stones, which the Hottentot built under my direction. I was too far

exhausted to push on to the higher one, but felt that I could leave it to the builder's discretion to prefer the higher ledge if found equally as firm in texture.

HOTTENTOTS VOTE TO WELCOME THE OBSERVATORY

There was still a mile of the roughest, almost precipitous, descent before reaching the pools. The Hottentot now went ahead and faithfully explored every dangerous slide before he would let me venture. We kept on, footsore and halting frequently to rest, and reached our party at the pools at 4:15. After photographing the precipice and drinking between polliwogs from the pool, I ate some crackers and lay down in the sand for half an hour. Then we all set out and reached the automobile and supper at 6:30 o'clock.

Mount Brukkaros lies in a Hottentot



Photograph by Fred Bremner

FARM LIFE IN BALUCHISTAN.

The methods of cultivation used in this part of the world are primitive, but since the region came under the protection of the British Empire, the cultivator is reasonably sure of harvesting his crop instead of seeing it burned by marauders. The beasts yoked to the plow are Brahman cattle, a breed commonly used throughout India (see the *NATURAL GEOGRAPHIC MAGAZINE* for December, 1925).



Photograph by Fred Hervey

STILL FARMING MUCH AS THEY DID THIRTY CENTURIES AGO.

The threshing implements of these native Baluchi farmers are similar to those described in the Old Testament. Wheat, jowar (a sort of sorghum), and maize are the chief crops.



Photograph by Dr. C. G. Abbot

SNAKE CHARMERS OF AGRA

reservation, and a vote of the tribe was necessary to permit us to locate there. This was easily carried. The Government of Southwest Africa (administered by the Union of South Africa under a mandate) is cordial to the project. It assisted with maps and meteorological advice in the selection of the site, directed Mr. A. Dryden, Public Works Inspector, to arrange and accompany the expedition to the mountain, and agreed to allow Mr. Dryden to construct at cost the necessary caves and accessories. Free importation of the observatory outfit is also guaranteed.

I was 12 days in the vicinity during March, which, equally with February, is the rainiest time of the year. On 11 days we had fine observing sky conditions each forenoon, though a bit of rain fell sometimes toward nightfall. That is surely a very favorable record. I was the more pleased because there were absolutely no cirrus clouds—those wisps that slightly veil the sun and are fatal to our observing. There was very little wind—almost none in the forenoons—though I was told that in winter it sometimes blows hard.

Judging by the rainfall records, my own observations, and the impressions of Mr. Dryden and others, we may expect fine conditions almost daily during 10 months, and it is anticipated that in the remaining two months three-fourths of the days will be good. If so, the station selected will be even better than our excellent location in Chile. To be sure, it is not so high, yet the dryness and clearness of the air are extraordinary.

HOW THE OBSERVERS WILL AMUSE THEMSELVES

Some readers, I am sure, will have begun to pity the observers, exiled to a crater in the wilderness seven miles even from Hottentot neighbors (at Berseba) and 60 miles from a fair-sized town (Keetmanshoop). We hope their loneliness will be mitigated by the facts that they are both fine fellows, inured to camp life; that they will have interesting work; games, music, books, and radio to beguile leisure hours; and that the leopards and other wild game, so plentiful in the vicinity, will divert them. Perhaps they will raise a garden on the level bottom



Photograph by Dr. C. G. Abbot

A STREET SCENE IN INDIA'S MELTING POT

Probably no city in the world can show a greater diversity of types than Bombay, where most of the native Indian races and many foreign peoples are to be found.

of the cup, if they can arrange for enough water.

The water supply is not so great a difficulty as it seems. By making a reservoir in the gulch in front of the dwelling cave, the drainage of several square miles may be impounded. Even the few inches of yearly rainfall thus conserved will be abundantly sufficient.

For provisions and mail the observers must arrange with the Hottentots. With their own automobile they will make the 60-mile trip to Keetmanshoop frequently, where nearly everything needed can be obtained.

Construction work in Africa has proceeded so satisfactorily that we hope to receive reports of observations this month (October).


Southwest Africa lay at the end of a very long and interesting journey in search of the observatory site. Leaving Washington October 30, 1925, Mrs. Abbot and I spent 10 days in England consulting meteorological authorities, ex-

plaining the work in addresses before sympathetic audiences of the Royal Meteorological and Astronomical societies, renewing old acquaintances, and making new friends.

SEARCHING IN ALGERIA FOR A SITE

After a brief stay in France, we crossed to Algiers, where we arrived in a down-pour on the day before our American Thanksgiving. Leaving Mrs. Abbot there, I pushed on to Ain Sefra, an important military post 600 miles to the southwest. The general in command was away, but was cordially and helpfully seconded by his officers, who supplied information and made all arrangements for my ascending the Jebel Mekter, a peak nearly 7,000 feet high, near the town.

After crossing a mile of sand dunes, a well graded but rocky trail led up to a disused heliographic station near the top. This strongly built stone structure could be altered very inexpensively to serve as both observatory and dwelling.



Photograph by Fred Bremner

THE CHAPPAR RIFT BRIDGE ON THE NORTHWESTERN RAILWAY OF INDIA

Many astounding engineering feats marked the construction of this railway and not the least of these was this bridge. The road is primarily a military line, over 20 per cent of its more than 5,000 miles of line being regarded as purely strategic in value. About 3,000 tons of coal are consumed each day on the Northwestern, all of which has to be carried an average distance of 1,300 miles.

Captain Navarre was of the opinion that one might depend on not less than 10 excellent days per month in January, February, and March, and 25 in the other months of the year in this locality. This estimate is confirmed by the daily meteorological records of several years for Ain Sefra, which were shown to me.

Unfortunately, the mountain top was in a cloud while I was upon it, and it was impossible to photograph the station. The

yearly rainfall at Ain Sefra averages eight inches, which is twice as great as that of the Brukkaros region. Although it would have been easy to establish a station on Jebel Mekter, I feared that this locality might prove disappointing as to sky conditions.

Recrossing the Mediterranean, we took ship for Egypt. I had little hope that a favorable site could be found there, notwithstanding the far-famed cloudlessness



Photograph by Dr. C. G. Abbot

A SILENT SENTINEL OF SECURITY

This watchtower, near the Khojak Pass, in Baluchistan, serves to protect a village from the raids of marauders. It is located in the center of the main street and has loopholes on all sides, through which the garrison of Indian troops can make things very uncomfortable for unwelcome invaders (see text, page 517).

of the country. The Egyptian desert lacks easily accessible peaks, necessary to getting above the haze and sandstorms. The scientific men in Cairo confirmed these impressions, though suggesting the possible occupation of Mount Sinai.

Dr. John Ball, Director of Desert Surveys, told of a high peak on the border of the Sudan where no rain ever falls, but he added that he journeyed 200 miles over sand by caterpillar traction from the nearest water to reach it.

I was greatly impressed in ascending the Valley of the Kings' Tombs, near Thebes, to see how rapidly the dense haze of the Nile Valley gave place to the deep blue of a clear sky, as the elevation increased. I wished that Nature had provided a higher peak there. Imagine our observers located within visiting distance of Luxor!

Not less romantic, perhaps, would be the occupation of Mount Sinai, where Moses received the Law and near the ancient monastery. The difficulty of access, bleakness of winter, and several

other drawbacks vetoed this suggestion. One would go far to find a more inhospitably appearing region than the Sinai Peninsula.

So we journeyed to Bombay, en route for British Baluchistan.


QUETTA, ON THE FRINGE OF INDIA

Quetta lies far off the path of the tourist. One reaches it after a long rail journey through a very dusty desert. Our visit, fortunately, was in winter, for the railway traverses one of the hottest regions in the world.

As everywhere in India, the traveler must carry all his bedding for night journeys. Even the hotels in large towns frequently depend on the guest to furnish part or all of his bedding.

We did not find the region of Quetta colder or more bleak than Washington, but the lack of central heating facilities made hotel life in January rather miserable.

Nothing was left undone to aid and entertain us by the official families at



Photograph by Dr. C. G. Abbot

THE RUINS OF AN INDIAN OBSERVATORY IN JAIPUR

This was built by the great Maharaja Jai Singh II, who in 1728 founded the city of Jaipur. He was one of the eminent mathematicians and astronomers of his day and monuments to his interest in these sciences are to be found in many places (see text, page 503).

Quetta. Our thanks are due especially to the Political Agent, Colonel Trench, and Mrs. Trench, and to Colonel Barker of the Royal Engineers.

The British do not own Quetta, though they conquered a small region north of it. They hold it under a perpetual lease from the Khan of Kalat. Formerly the ferocious tribes of these barren mountains and beyond used to depend largely for their existence upon raids into India, and for a time they lived sumptuously on the spoils of Delhi. Horde after horde of these savage warriors established temporary sovereignties over the rich cities of the central plains, only to be overwhelmed in turn when they became soft under the influence of luxury.

It is to prevent this sort of thing that the British occupy Baluchistan and the North West Frontier Province to the northeast. They do not depend altogether on armed forces, but attach great importance to their political agents. These men, who reach responsibility only after thorough schooling in this extraordinary service, further peace by ameliorating the conditions of living. They promote agriculture, give security to the small towns, erect blockhouses for protection, and com-

pose feuds through exercise of tact or power, as circumstances dictate.

In these agents are combined the functions of executive, judge, and despot. But they do not attempt to impose western notions of law and justice on the wild Mohammedans under their jurisdiction.

Much of the trouble among the natives in Baluchistan concerns wives. Girls are not of as much consequence as boys, and their parents give the warm coats and best food to the sons; so that the death rate among daughters is much higher, with the result that there are not enough wives to go around, especially as some of the richer men avail themselves of the Prophet's permission and buy more than one helpmate.

Wives, like camels, are bought at high prices, and, like camels, are often stolen. The girl's preference is not consulted, and as her betrothal in many cases has taken place before her birth, she not infrequently prefers another to her husband. Woe to her, however, if her unfaithfulness is discovered or suspected, for it then becomes the duty of her husband, her son, her father, or her brother to kill her without mercy, and to kill her lover, too, if he can be found.



© Elmendorf from Galloway

A PEACOCK PEDDLER OF BOMBAY

He carries his stock where it will advertise itself. The birds balance each other's weight, and his voluminous turban protects his head in such a way that he suffers no inconvenience from transporting them. The peacocks are hooded to prevent their flying away.



Photograph by Alan Yaten

GUARDING THE UNION OF SOUTH AFRICA

The "Sentinel," a British field gun which saw service in the World War, now stands on one of the upper terraces of the Union Government Buildings and overlooks the city of Pretoria, the administrative capital of the Union of South Africa. The legislative capital is at Cape Town, a thousand miles removed.

Adam Khan was 16 years old. One night he was awakened and went to the tent door, but found no one. It happened a second time, but even the camels were quiet. So he lay and listened, and the third time he saw a man whispering to his mother, Amina. As Adam roused his father, Dost Mohammed, the lover, Nasbo, escaped.

TRIPLE SLAYER RECEIVES TWO WIVES AS
A REWARD

Dost Mohammed loved his wife and shrank from killing her. Nay, he even tried to protect her against the vengeance of her son. So it happened that when Adam tried to shoot his mother it was his father who first fell. Afterward she, too, was slain. Then, while it was yet dark, Adam hid in a nullah (gully) near the door of her lover, with his gun pointed and cocked.

The lover, however, had been too crafty to return home, and when Adam Khan shot the first man who came out of the hut, in the gray twilight, it was the lover's father, Karim, who fell groaning. As he was desperately wounded, the old man of his own accord raised his head that another merciful bullet might end his suffering.

When day was advanced and the English Political Agent had finished his breakfast, Adam Khan sought him and demanded justice.

Perhaps you think justice would begin by hanging Adam. Far from it! That would have started a feud which would have lasted, perhaps, forever, and many yet unborn would kill each other because the balance of justice had, in this instance, kicked the beam. The English Political Agent, wise from long experience, summoned the village elders and laid the case before them.

Well versed in the customs of their forefathers from time immemorial, the elders easily arrived at their decision. Had the case been simple, both the unfaithful mother and her lover would have been slain and the case ended. In lieu of the lover, however, the latter's father had fallen and, so far, all was well.

But the boy Adam, in accomplishing the necessary killing of his mother, had suffered the loss of his father also. For this he deserved compensation. The

blood recompense for plain murder is 3,000 rupees; but, as the case was complicated by the fact that the man's son and heir, not his enemy, had done, not a murder, but a manslaughter, the heir ought not to receive as much. Hence the elders decreed that the lover should pay Adam Khan 500 rupees and besides provide him with two girls as wives.

The English agent confirmed this Solomonlike decision; the lover paid the rupees, gave one niece to Adam, and promised a daughter, yet unborn, when she should be of marriageable age. All was acceptable to both parties and they have lived in love and harmony, after this happy union of their families, ever since.

"A NOSE FOR A NOSE"

Not always, however, does the English Political Agent comply exactly with the judgment of the elders. In the case of Miriam, for instance, the Political Agent found her with her nose slashed off and bound up with a dirty rag. He asked her who had done this. "My husband," said she.

So the Agent sent for the husband, Halim, and asked why he had mutilated his loving wife.

"Oh, because I thought I saw her speaking to Sharbat Khan," said he.


"But did she do so?" inquired the Agent.

"Who knows? Perhaps not," said Halim.

"Well, but I really cannot let you cut off your wife's nose for nothing at all," said the Political Agent. "You must go to jail for one year."

The elders came to the Agent and remonstrated against such severity. "Perhaps it would not have been amiss," said they, "to put Halim in jail for three months. Yet a man's wife is his own. She is bought with a great price. Why should he not cut off her nose if he pleases? It is, after all, his own loss. Surely, Sahib, you will let Halim out of jail." "To-morrow," said the Agent, "I will give my decision."

The next day he pronounced this judgment: "I will release Halim on either of two conditions. Either he must restore his wife's nose safe and sound or he must cut off his own nose in exactly the same fashion as hers." The elders were



© Publishers' Photo Service

HASTINGS STREET, LOOKING TOWARD TABLE MOUNTAIN, CAPE TOWN, SOUTH AFRICA

The massive bulk of Table Mountain (2 miles long and 3,500 feet high) makes a magnificent background for the city of Cape Town. Founded in 1652 by Dutch settlers, it retains few traces of its early days, being now essentially a modern English city.

amused greatly by this alternative. They withdrew their protest, Halim served his term in jail, and was released without retaining rancor against so just a sentence.

BRIDE'S DOWRY BUYS CLUB BILLIARD TABLE

In another instance the Mohammedan Mahmud, instead of contenting himself with the girl chosen by his mother and sisters to be his wife and first to be seen by him after the marriage ceremony, found for himself a pretty Hindu girl

and persuaded her to be his bride. But he could not make up his mind to marry her unless she should first profess his religion.

So Mahmud consulted the Mullah of his village as to how she might become Mussulmani. The Mullah made no difficulty of it. All that was necessary, so he said, was that the lovely Hindu girl should say before him: "There is no God but God, and Mohammed is the prophet of God."

"But stay," added the priest. "You

must pay for your bride, of course. As it would be sinful to give a great sum for her to the worthless Hindu, her father, you may give it to me, my son."

The young man easily perceived the reasonableness of the first part of the priest's proposal, but he could by no means see why his wife's dowry should be given to the priest. In his perplexity he consulted the Chiefs of the Wazirs.

"The priest," said they, "is quite right in telling you not to give the dowry to the Hindus; but it should come to us, not to him. We are the authorities."

But before this was done the elders of the Mahsuds heard of the transaction. While approving, like the Wazirs, the withholding of the money from the Hindus, they let it be known that, being the superiors of the Wazirs, the elders of the Mahsuds were the proper recipients in this instance.

All parties appealed the question to the British Political Agent. After mature consideration he readily foresaw that either of the dispositions proposed would most probably lead to a feud. Hence, in the interest of peace and as representing the real topnotch superior power of the whole region, he very reasonably decided that the dowry should be paid over to him.

As there was no appeal possible, this was readily complied with, and the Political Agent, not knowing a better disposition, made it over to the club as a contribution for the new billiard table!

Halim Khan had several sons and lacked means to buy wives for all of them. A very ingenious scheme occurred to him. He had a cousin named Lālo so well-to-do that he possessed two uncommonly attractive young wives, but as yet he had no sons. Moreover, a raid some time previously had carried off the cousin's nearest relatives; so that, in short, Halim Khan was the heir.

In these circumstances Halim persuaded his oldest son, Sarwar Khan, to ambush and shoot the cousin. Two consequences would in ordinary cases have followed:

First, the possessions of the cousin, his wives included, would go to the next of kin, who, like Boaz in the Biblical story of Ruth, would be bound to raise up seed to the inheritance of the deceased.

In the second place, the murderer or

his kin must pay to the heir 3,000 rupees for blood money or be liable to be killed by the avenger of blood.

We see, now, the beauty of Halim Khan's scheme. Being the next of kin, he could pass on the two wives to his sons to continue the line of the cousin in marriage, and as his own son was the murderer, he himself, the heir and avenger of blood, could, if he pleased, remit the money penalty. In short, the whole matter was a family affair.

This was all satisfactory to the native mind, as represented by the elders of the village, but it reached the ears of the British Political Agent. Though charmed by the ingenuity of Halim's device, he felt that as a precedent it ought not to succeed. So he put Sarwar Khan, the elder son and murderer, in jail for a year, deprived Halim of his cousin's inheritance, and gave the two wives in marriage to some other relatives who had not been concerned in the assassination.

BALUCHISTAN PRESENTED MANY PROBLEMS

After motoring about Baluchistan in search of an observatory location and after a conference with the Agent to the Governor General of Baluchistan, I settled upon Khojak Peak, 70 miles northwest of Quetta and only 10 miles from the Afghan border. This peak is 7,500 feet high and but half a mile from the Khojak Pass. The steep trail over which Lord Roberts' guns were dragged during the Afghan war is still visible. The railway tunnel now passes under it.

In going about in this neighborhood it is the regulation that a loaded rifle and two men able to use it, beside the chauffeur, shall be in the automobile. If ladies are to be of the party, two days' notice to the garrisons near the pass are required. Accordingly, the political authorities, while regarding the Khojak as one of the safest regions in their jurisdiction, imposed the conditions that our observers must live at the garrison post of Shelabagh three miles east; that a couple of enlisted natives (called levies) must be continually at the observatory on the peak, and that a third must always ride in the automobile to and fro.

From the nature of life in India, several other servants would be necessary to



Photograph by Dr. C. G. Abbot

A JINRIKISHA RUNNER OF DURBAN

the establishment, for it must be understood that no white man lifts his hand in any form of physical exertion other than sports.

The innumerable castes which exist among both Hindu and Mohammedan natives of India preclude the possibility of keeping house with one servant; for a cook may not do chamber work and a valet may not be a sweeper without loss of caste. It is only Christian converts from the lower castes who may do various kinds of labor, and they are few and not always satisfactory.

I mention these things to emphasize some considerations other than meteorology which had to be taken into account in considering the Khojak Peak.

It lies very far away from Washington and the occupation must on that account alone be costly. No assurance of free or compensated customs entry could be secured at that time. The cost of construction was rather high. Inconvenience must result from the observers' quarters being separated so far from the observatory. There were, for instance, two feet of snow in the pass while I was there, and

the road was impassable. The pay of six or seven servants would be considerable. Daily telegrams to Washington, after the observations should become regular, would be costly.

On all of these and other accounts, I could not but hesitate to choose the Khojak, although the prospects for good sky conditions there were superb. Neither in California nor in Chile have I ever seen quite so pure a sky as I saw there.

Returning to Bombay, we sailed the Indian Ocean, via the Seychelles, Mombasa, and the East African ports, to Durban. Like others, we rode in glee behind the wonderful ricksha men and saw the sights of that charming city. Thence we journeyed to Johannesburg and received great kindness and aid from Dr. Innes, of Union Observatory; Dr. Alden, of Yale Observatory; the United States Consul, and others.

We happened to cross the path of the "billion-dollar tourists," as a certain company of Americans was dubbed. Thus we had the opportunity to see a real African war dance before going on to Brukaros, where our quest ended.

NATIONAL GEOGRAPHIC SOCIETY

GEOGRAPHIC ADMINISTRATION BUILDINGS

SIXTEENTH AND M STREETS NORTHWEST, WASHINGTON, D. C.

GILBERT GROSVENOR, President
JOHN OLIVER LA GORCE, Vice-President
JOHN JOY EDSON, Treasurer
FRED M. BERTHONG, Assistant Treasurer
HENRY WHITE, Vice-President
O. P. AUSTIN, Secretary
GEO. W. HUTCHISON, Associate Secretary
EDWIN P. GROSVENOR, General Counsel
FREDERICK V. COVILLE, Chairman Committee on Research

EXECUTIVE STAFF OF THE NATIONAL GEOGRAPHIC MAGAZINE

GILBERT GROSVENOR, EDITOR

JOHN OLIVER LA GORCE, Associate Editor
WILLIAM J. SHOWALTER, Assistant Editor
RALPH A. GRAVES, Assistant Editor
FRANKLIN L. FISHER, Chief of Illustrations Division
J. R. HILDEBRAND, Chief of School Service

BOARD OF TRUSTEES

CHARLES J. BELL, President American Security and Trust Company	WILLIAM HOWARD TAFT, Chief Justice of the United States	CHARLES G. DAWES, Vice-President of the United States
JOHN JOY EDSON, Chairman of the Board, Wash- ington Loan & Trust Company	GRANT SQUIRES, Military Intelligence Division, General Staff, New York	JOHN BARTON PAYNE, Chairman American Red Cross
DAVID FAIRCHILD, In charge of Agricultural Ex- plorations, U. S. Department of Agriculture	C. M. CHESTER, Rear Admiral U. S. Navy, For- merly Supt. U. S. Naval Ob- servatory.	A. W. GREELY, Arctic Explorer, Major General U. S. Army
C. HART MERRIAM, Member National Academy of Sciences	J. HOWARD GORE, Prof. Emeritus Mathematics, The George Washington University	GILBERT GROSVENOR, Editor of National Geographic Magazine
O. P. AUSTIN, Statistician	FREDERICK V. COVILLE, Botanist, U. S. Department of Agriculture	GEORGE OTIS SMITH, Director U. S. Geological Survey
GEORGE R. PUTNAM, Commissioner U. S. Bureau of Lighthouses	RUDOLPH KAUFFMANN, Managing Editor The Evening Star	O. H. TITTMANN, Formerly Superintendent U. S. Coast and Geodetic Survey
GEORGE SHIRAS, JR., Formerly Member U. S. Con- gress, Faunal Naturalist, and Wild-game Photographer	JOHN FOOTE, M. D., Professor of Pediatrics, George- town University	HENRY WHITE, Member American Peace Com- mission, Formerly U. S. Am- bassador to France, Italy, etc.
E. LESTER JONES, Director U. S. Coast and Geo- detic Survey	JOHN OLIVER LA GORCE, Associate Editor National Geo- graphic Magazine	STEPHEN T. MATHER, Director National Park Service

ORGANIZED FOR "THE INCREASE AND DIFFUSION OF GEOGRAPHIC KNOWLEDGE"

TO carry out the purposes for which it was founded thirty-eight years ago, the National Geographic Society publishes this Magazine. All receipts are invested in the Magazine itself or expended directly to promote geographic knowledge.

ARTICLES and photographs are desired. For material which the Magazine can use, generous remuneration is made. Contributions should be accompanied by an addressed return envelope and postage.

IMMEDIATELY after the terrific eruption of the world's largest crater, Mt. Katmai, in Alaska, a National Geographic Society expedition was sent to make observations of this remarkable phenomenon. Four expeditions have followed and the extraordinary scientific data resulting given to the world. In this vicinity an eighth wonder of the world was discovered and explored—"The Valley of Ten Thousand Smokes," a vast area of steaming, spouting fissures. As a result of The Society's discoveries this area has been crated a National Monument by proclamation of the President of the United States.

AT an expense of over \$50,000 The Society sent a notable series of expeditions into Peru to investigate the traces of the Inca race. Their

discoveries form a large share of our knowledge of a civilization waning when Pizarro first set foot in Peru.

THE Society also had the honor of subscribing a substantial sum to the expedition of Admiral Peary, who discovered the North Pole.

NOT long ago The Society granted \$25,000, and in addition \$75,000 was given by individual members to the Government when the congressional appropriation for the purpose was insufficient, and the forest of the giant sequoia trees of California were thereby saved for the American people.

THE Society is conducting extensive explorations and excavations in northwestern New Mexico, which was one of the most densely populated areas in North America before Columbus came, a region where prehistoric peoples lived in vast communal dwellings and whose customs, ceremonies, and name have been engulfed in an oblivion.

THE Society also is maintaining expeditions in the unknown area adjacent to the San Juan River in southeastern Utah, and in Yunnan, Kweichow, and Kansu, China—all regions vied to scientific study.

TIFFANY & Co.

JEWELRY

DIAMONDS AND OTHER PRECIOUS STONES

MAIL INQUIRIES RECEIVE PROMPT ATTENTION

FIFTH AVENUE & 37TH STREET
NEW YORK

*Five hundred
color and upholstery
combinations + + fifty
body styles and types*

Once again Cadillac has produced the essential development that establishes a precedent and charts the trend of motor car progression.

As a manufacturing achievement Cadillac's program of 50 Body Styles and Types in 500 Color and Upholstery Combinations takes rank with its foremost engineering triumphs.

The things to look for in fine motoring

Think of a car about which you do not even have to think—of a car you can buy with a confidence and certainty that does not admit of a single second's doubt!

Is there any other element of motor car ownership which even remotely compares with this solid conviction of value and performance which you feel about the Cadillac? Pursuing that thought to its conclusion—do you see now



This forward step in individualizing the motor car is one of Cadillac's most brilliant consummations since Cadillac's production of the 90-degree, eight-cylinder principle inaugurated the modern standard of performance efficiency and luxury.

Thus while all Cadillacs are one in their comprehensive mastery of all motoring mechanics, each Cadillac is now a triumph in distinctive color and individuality.

why so many new thousands, influenced by this realization, are turning to the brilliant new 90-degree eight-cylinder Cadillac?


The new 90-degree Cadillac is profiting by a profound change in the buying habits of the nation—a change induced by experience and a widespread realization that the things to look for in fine motoring are the positive assurances of performance-value exemplified in the Cadillac.

Prized from 1899 upward, f. o. b. Detroit.

NEW 90 DEGREE

CADILLAC

DIVISION OF GENERAL MOTORS CORPORATION



"There is no loneliness where there is a Radiola."



Radiola 20 with five Radiotrons \$115

Five reasons for the amazing success of the new Radiolas tried, tested, and perfected

If you have been experimenting with radio and wondering when mechanical blur and blemish would disappear, or if you have been confused by conflicting claims, this is the time to go to the nearest RCA Authorized Dealer and ask for a demonstration of a Radiola.

There are five specific reasons for the leadership of RCA Radiolas which every prospective purchaser should study:

First. Radiolas are the product of the research laboratories—RCA, General Electric and Westinghouse—that developed the basic principles of radio transmission and reception.

Second. They not only embody the latest advances made in the art, but, because they are invariably ahead of the times, it is possible to get the most recent improvements in models that have been thoroughly tried out and tested. You are not buying an experiment, but a proved result.

Third. RCA has brought out

practically every important basic improvement in the art of radio, including the super-heterodyne, sets that work from the lighting socket without batteries or antennas, the famous Loudspeaker 104, and the Radiotron itself.

Fourth. RCA in all its developments, such as improvements in broadcasting, improvements in Radiotrons and improvements in Radiolas, keeps in mind its program of synchronization—the fitting of one development to another and one improvement to another. Thus the latest Radio-

tron has been known to double the efficiency of a Radiola three or four years old.

Fifth. The present Radiolas, smooth and natural as a motor that has eased out of its first awkwardness, have clearly demonstrated their complete fulfillment of the public desire for unblemished reproduction of voice and music.

Just ask the nearest RCA Authorized Dealer for a demonstration. That's the most convincing proof there is.



RCA Radiola

MADE BY THE MAKERS OF THE RADIOTRON



Buy with confidence where you see this sign.

S A F E T Y

*The final step
in safe motoring
is achieved*



*You demand safety
for them in your
house; demand
safety for them also
in your automobile.*

SHOULD the day ever come when your car is in a collision, you will be thankful if that car is a New Safety Stutz, with safety-glass in every window and windshield.

In no other automobile cuts you secure, without extra cost to you, this invaluable protection to your family. The New Safety Stutz is the first and only car to adopt safety-glass all around as regular equipment.

The New Safety Stutz is the one automobile designed with safety as the upmost aim and ideal. And it will come as a revelation to the average motorist to learn how the making of a car scientifically safe adds to its roadability, ease of riding, and performance as well.

The low hanging of the New Safety Stutz, made possible by skillful utilization of the worm-drive, confers an unequalled stability on the car, making overturn almost impossible. At the same time, the low "center of mass" makes the car ride much more steadily under all conditions, and gives an ease and responsiveness to the steering that cannot be described.

The improved braking-system of the New Safety Stutz, developed and built

by Timken on a newly-utilized principle, gives a quick safety-stop when needed. It also retards the car so smoothly, with entire absence of swing, swerve, or sideways, that even abrupt halting does not discomfort the passengers.

The extra-strong and extra-rigid frame, with integral steel running-boards, or "side-bumpers", makes the car both safer and steadier.

Narrow, clear-vision front corner-posts give safer driving and do away with the annoyance of peering from side to side for objects ahead.

The New Safety Stutz is permanently protected against theft by The Fedco System, without cost to the car owner.

A new feature, again without cost to the car owner, is indemnity against loss of use resulting from theft, at the rate of five dollars per day, up to thirty days.

See these New Safety Stutz models, which, in addition to their exclusive safety features, have custom-like smartness of body design and most luxurious interior appointments.

STUTZ MOTOR CAR COMPANY
of AMERICA, Inc. Indianapolis



An exclusive feature is Loss-of-Use Insurance, paying the car owner five dollars per day, up to thirty days, for loss of the car's use through theft. This is without cost to the car owner.

The entire car has Underwriters' Class A rating on both fire and theft.

Eight body styles, including 2-passenger models, designed and constructed under the supervision of Brouster at New York.

All closed bodies automatically ventilated by Hubbard Ventilating Eaves — another exclusive feature.



New **SAFETY STUTZ**

The first and only automobile to provide safety-glass all around without extra charge to the buyer



What shall I give to ME when that extra dividend is declared?

THE sweetest of all money is money that comes unexpectedly. That unlooked for birthday check from Uncle John, that extra cash dividend from Amalgamated Oil, that surprise remittance from a forgotten borrower.

These are velvet dollars. Not hard-earned business dollars to be saved and put to work, but carefree, unrepenting dollars, gaily exhorting you to be a regular fellow and play Santa Claus to yourself.

But because these cheerful and indulgent dollars may be pleasantly spent, they need not be fruitlessly spent. Invest them with your jeweler and get the maximum in

day-by-day, year-in and year-out service and satisfaction, while still adding a permanent asset to your "life-estate."

Invest them in that jeweled ring, that pearl pendant, those platinum cuff links or that Elgin watch you have long coveted . . . Spend the income of your investment in the pride and pleasure of your possession, while retaining the principle in intrinsic and convertible value.

Thus you may eat your cake and have it, too.

ELGIN

THE WATCH WORD FOR ELEGANCE AND EFFICIENCY

NAME _____

ADDRESS _____

Send for the TIME TREASURY BOOK, a delightful brochure of Gift Facts • Elgin National Watch Co., Dept. 10, Elgin, Ill.






"Ahuir's breadth
at the bow is a
mile beside the
butt."

The remarkable
reception of the
Synchrophase
is the result of
painstaking care
in every detail.

Doctor Ahu



Its Outward Beauty Reflects Inward Worth

THE Synchrophase fully satisfies both eye and ear. Never have you heard such reception. You, too, will say, "I didn't think radio could be like this!" Tones are clear, true and natural—faithful reproduction of the broadcast music.

All the artificiality—the grating, lispings, muffled sounds that have come to be known as "radio accent" and that spoil reception, are removed. The Synchrophase,

by its *Colortone*, eliminates the influence of the loud speaker, and restores the pitch of voice or instrument to its natural tone. This and other exclusive Grebe developments make possible the superior performance of the Synchrophase.

Send for *Booklet N* which explains fully all Grebe exclusive features. Then ask your dealer to demonstrate.

A. H. Grebe & Co., Inc., 109 West 57th St., N. Y.

Factory: Richmond Hill, New York

Western Branch: 443 South San Pedro St., Los Angeles, Cal.



Broadcasting Coils bring in the desired station; prevent others from interfering.

**The GREBE
SYNCHROPHASE**
TRADE MARK, REG. U.S. PAT. OFF.

This Company
owns and operates
stations WABC
and WBBQ



All Grebe apparatus is covered by patents granted with pending



Colortone keeps the tone clear, true and natural.

© 1935, A. H. G. & Co., Inc.



*The supreme combination of
all that is best in motor cars.*



A S K T H E M A N W H O O W N S O N E

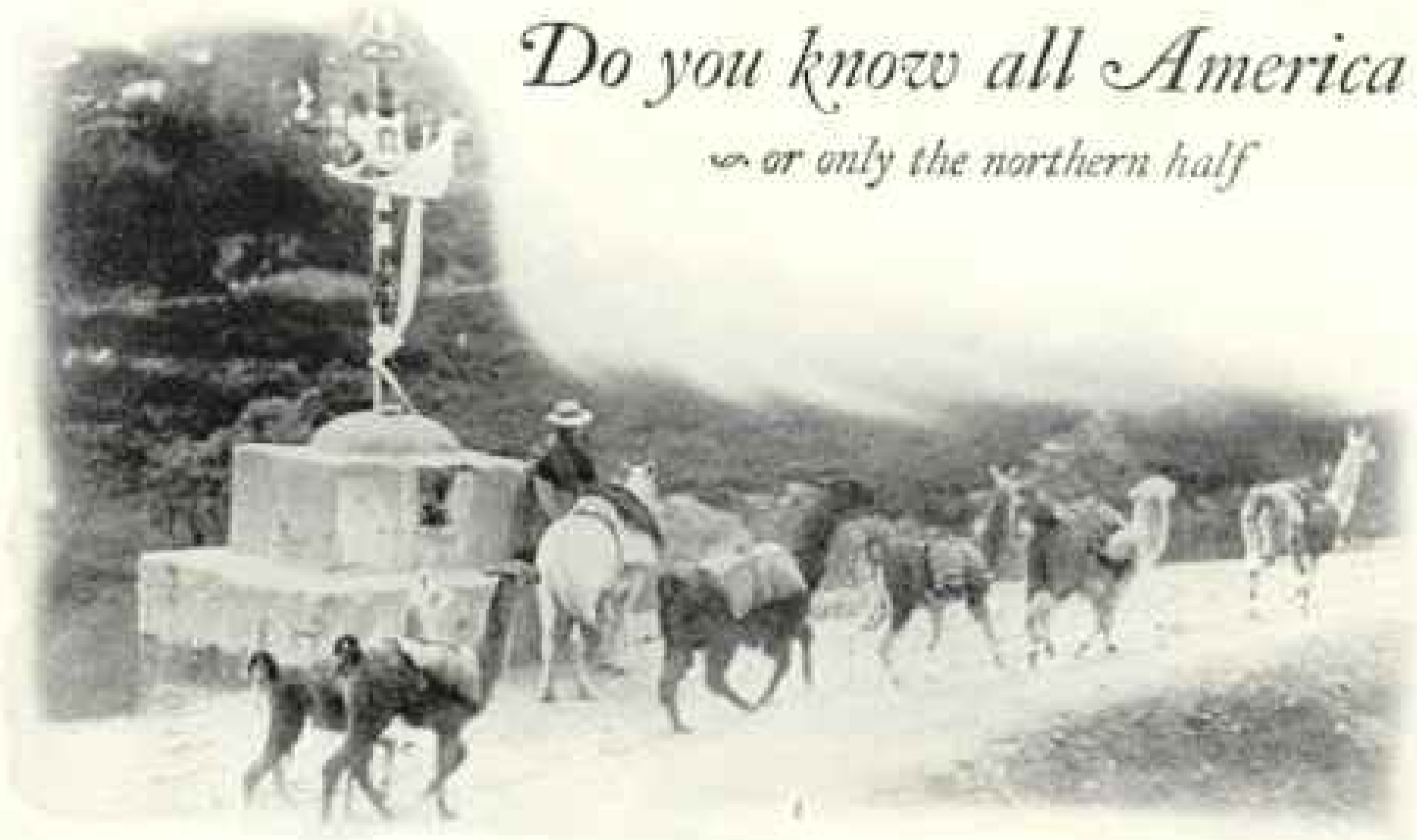
Grace—It is not surprising that Packard cars have eleven times won international beauty contests abroad. For their slim, graceful, flowing lines are so universally admired and frankly imitated that they have set an enduring style in motor car design.

But the fleet grace of Packard lines is truly appropriate only to the car which created them. For grace is more than a thing of external appearance. Grace is beauty in motion.

The grace of the Packard is symbolic of the car's supreme performance—its smooth, rapid acceleration—the ease with which it reaches and maintains unsurpassed speeds—the comfort of its luxuriously roomy interior.

The improved Packards, while retaining the traditional Packard lines, have an added refinement of beauty and a new range of performance which only those who drive them can fully appreciate.

P A C K A R D



Do you know all America?

or only the northern half

See South America—Rio de Janeiro & Buenos Aires are as beautiful as the famous European capitals; the Andes are matched only by the Himalayas; the mountain-walled Straits of Magellan are as spectacular as Norway's Fjords; the Indian Country is as picturesque as the Far East. There are historic cities, wrapped in the mystery of the Inca Kingdom, or the glamour of the Spanish Conquest. Everywhere there is the interest of other races and other customs.

Raymond-Whitcomb *Round South America Cruise*

Sailing from New York, January 29, 1927

This is the ideal way to see *South America*—luxurious and expeditious. In the two months that are ordinarily required to see hastily two or three cities on the *East Coast*, the **RAYMOND-WHITCOMB CRUISE** will encircle the entire South American continent.

On the *West Coast* it will visit *Lima*, Pizarro's capital, the *Indian Country* and the *Andes* in *Peru*; *Santiago*, capital of *Chile*; *Valparaiso* and *Valdivia*. It will sail

through the *Straits of Magellan*. On the *East Coast* it will visit *Montevideo* in *Uruguay*; *Santos*, *Sao Paulo* and *Bahia* in *Brazil*, and *Trinidad* with its *Pitch Lake*. There will be four days at incomparable *Rio de Janeiro*, and five days at *Buenos Aires*.

It will sail on the Cunarder, "*Laconia*"—a popular liner of 20,000 tons, with spacious decks, and attractive rooms. Send for the booklet—"Round South America."

Another Wonderful Winter Cruise *Round the World*

Sailing from New York, October 14, 1926— from Los Angeles, October 29— San Francisco, October 31. On the "Carinthia," the newest Cunard liner— Rates, \$2,250 & upward— This is the most attractive World-Cruise ever planned— It is the only Cruise to visit Australia, New Zealand & Tasmania, in addition to Japan, China, Korea & India— also the only Cruise to visit all its countries at their best seasons & then to reach Europe in time for Spring Travel— Send for the booklet—"Round the World Cruise."

RAYMOND & WHITCOMB COMPANY

Executive Office: 26 BEACON STREET, BOSTON, MASSACHUSETTS

NEW YORK

PHILADELPHIA

CHICAGO

LOS ANGELES

SAN FRANCISCO

To be "As Good as Buick" a car would need to have.



Buick leads in every essential of comfortable, luxurious motoring—more today than ever before. When anyone says "as good as Buick," he must be thinking only of price. Buick shares its price with many cars, but its value with none!

A Six-Cylinder Valve-in-Head Engine;

A Vibrationless Engine—with all mountings of resilient silencing rubber;

A Triple-Sealed Engine;

A Vacuum-Cleaned Crankcase;

Automatic Heat Control;

Thermostatic Control of water circulation;

Sealed Chassis;

Torque-Tube Drive;

Automatic Lubrication of engine, universal joint and fan hub;

One piece, I-beam Front Axle;

Cantilever Rear Springs;

Fisher Body with V. V. Windshield;

Duco Finish;

Ten-Plate Multiple-Disc Clutch;

Controllable-Beam Headlights;

Mechanical 4-Wheel Brakes;

Balanced Wheels.

It is the GREATEST



EVER
BUILT

WHEN BETTER AUTOMOBILES ARE BUILT BUICK WILL BUILD THEM

NEW ENCYCLOPAEDIA

It's All Here—the Complete
Record of World Progress!

THIRTEENTH
EDITION
The Age's Epic

FRESH from the pens of the foremost living authorities, the new Britannica is here. This, the Thirteenth Edition, is one of the greatest achievements in this age of wonders.

The pages sparkle with the clear-cut reflection in text and pictures of the breathless changes of the past swift years. Today's news of telegraphic freshness is here from every center and frontier of civilization. Tomorrow's news is in the new Britannica, events still pending in laboratory and council chamber. For the men who are making events have made this Thirteenth Edition.

World-Changing Progress

All the varied changes of the recent years—a world revolutionized—can never be grasped without this new Britannica. Science, Industry, Art, Philosophy, Politics have taken century-steps in these past sixteen years. On these new facts and tested theories are based the industrial strategies of today and tomorrow, the political movements, the further research of science, even the thought and conversation in all important social and business gatherings.

Just as the new Encyclopaedia Britannica records all the facts of these momentous changes, so also an 80-page illustrated book, descriptive of this new Britannica, surveys broadly the general lines of progress. The viewpoint it gives is startling. This book with many specimen color pages, is sent you without any charge. A coupon is attached to the opposite page for your use.

The Threshold of Tomorrow

Today men and women are using the most recent facts of the world as recorded authoritatively in this new Britannica; thousands ordered copies before publication and now have them. Tomorrow this Britannica information will become the common currency in thought and action. Changes that stagger the imagination are forthcoming, are inevitable because of this widening and deepening of information. The mental equipment of last year, however brilliant then, cannot suffice for the on-rushing age.

To the home or office of all men and women now come the 2,500 leading authorities in all departments, writing their up-to-the-minute knowledge for the new Britannica in 45,000 special articles with profuse illustrations. Anyone of these experts would fill the largest lecture hall. You would

A Few of the Contributors and Their Subjects

- Prof. ALBERT EINSTEIN
Time and Space
- HENRY FORD
Mass Production
- MME. CURIE
Radium
- ANDREW W. MELLON
Finance
- Gen. L. C. ANDREWS
Bootlegging
- GEORGE
BERNARD SHAW
Socialism
- RAMSAY MacDONALD
Labor Party
- VISCOUNT ASTOR
Liquor Laws
- DR. GUSTAV
STRESEMANN
Conference of Locarno
- MARSHAL FOCH
Morale in War
- SIGMUND FREUD
Psycho-Analysis
- HARRY HOUDINI
Conjuring
- Mlle. SUZANNE
LENGLEN
Lawn Tennis
- Major-General
LEONARD WOOD
Training Camps

How these authorities help
on current problems told
in 80-page book.



Tear Out and Mail this Coupon TODAY

1926

BRITANNICA

{ DEDICATED, BY PERMISSION,
TO PRESIDENT COOLIDGE }
{ AND TO KING GEORGE V. }

**More than 2,500
write 45,000
Articles**

OWEN D. YOUNG
*On Vice-President
Charles G. Dawes*
SEN. GUGLIELMO
MARCONI
Wireless

DR. ADOLF LORENZ
Bloodless Surgery
GEORGE EASTMAN
Photography
ELIHU ROOT
*Court of International
Justice*

ST. JOHN ERVINE
The Drama

LUIGI VILLARI
Italy and Mussolini

BERTRAND RUSSELL
Theory of Knowledge

ALONZO A. STAGG
Football

SIR JOSIAH STAMP
*Reparations and the
Dawes Plan*

DR. S. McC. LINDSAY
Prohibition

DANIEL STARCH
Advertising

FRANCIS WHITE
Tacna-Arica Dispute

L. TROTSKY
Biography of Lenin

Many other famed contribu-
tors named and pictured in
book. Send coupon.

go. They come to you, all of them—scientists, statesmen, wizards of commerce and finance, explorers, soldiers, economists, psychologists, naturalists, stepping forth from the clear-type pages of the New Britannica.

Great Vital Value

The freshness and accuracy of the new Britannica, the breadth and depth of its treatment, the brilliancy of its style, all make knowledge thrilling to every age of readers. Once you look into its pages you are lured on and on in thrilling exploration of many subjects.

In extent of information alone, the 33,000 pages of the Thirteenth Edition with 55,000,000 words equal more than 500 text books. Yet all this is at a fraction of what they would cost. This wealth of information is collected into light, convenient volumes occupying only 36 inches of shelf space. To the 28 volumes of the latest Standard Encyclopaedia Britannica have now been added the three new volumes and an enlarged Index Volume—comprising the Thirteenth Edition. This New Bri-

tannica is available in the famous Cambridge issue or the popular priced New Form.

Easy terms of payment are offered at the present time to meet the most modest family income. This ease of purchase is a remarkable feature of this initial offering.

The Proof for You

A descriptive book of eighty pages—itsself an outstanding achievement—is offered you FREE. It gives you the pictures of many of the world-famed contributors—more Nobel prize winners than ever before gathered together. Strange events and inventions and explorations are pictured, many in the expensive full-page color plates used in the new Britannica. This free book describes not only the Thirteenth Edition but also the world progress of the recent years. You will keep it and re-read it many times.

This Free 80-page Booklet

is here awaiting your name and address. Write for it now. Fill in the coupon below and drop it in the mail before the last collection tonight.



Use this Coupon for FREE Booklet

THE ENCYCLOPAEDIA BRITANNICA, Inc.

341 Madison Avenue, New York

NG-6A-1

Please send me, by return mail, without any obligation on my part, your free 80-page Specimen Book of the new 1926 ENCYCLOPAEDIA BRITANNICA (Thirteenth Edition). Also full particulars of your easy terms of payment.

Name.....

Address.....

City..... State.....

for 1927...

Astounding New Prices
Greater Beauty
Finer Quality

Impressively Combined in 19 Brilliant Models



Look at this Standard Equipment!
"One Shot" Centralized Lubrication . . . Oil Purifier . . . Air Cleaner . . . 4-Wheel Brakes Thermostat Heat Control High-Pressure Motor Lubrication New Type Easy Steering . Self-Adjusting Spring Shackles



Standard Six		
	NEW PRICES	REDUCTIONS
Touring . . .	\$ 945	\$35
De Luxe Touring . .	1005	35
Coupe . . .	1035	35
De Luxe Coupe . .	1125	45
Sedan	995	130
De Luxe Sedan . . .	1095	140
Roadster . .	1135	
All prices f. o. b. Cleveland		

Special Six		
	NEW PRICES	REDUCTIONS
Touring . . .	\$1145	\$45
Sport Touring . .	1295	45
Coupe	1195	65
De Luxe Coupe . .	1285	85
Sedan	1295	95
All prices f. o. b. Cleveland		

Big Six		
	NEW PRICES	REDUCTIONS
5-Passenger Touring . .	\$1545	\$60
7-Passenger Touring . .	1645	60
Roadster . . .	1695	60
7-Passenger Sedan . . .	1795	260
20th Century Sedan . . .	1495	155
Metropolitan Sedan . . .	1595	360
Coupe	1675	
All prices f. o. b. Cleveland		

These great cars are now on display—see them!

CHANDLER-CLEVELAND MOTORS CORPORATION • CLEVELAND
Export Department, 1819 Broadway, New York City

CHANDLER

Called the greatest musical achievement
of the age

The BRUNSWICK PANATROPE



THE Brunswick Panatrophe is the new invention which gives *electrical* reproduction to the new *electrical* records.

Four institutions whose names are household words united in the development of the Brunswick Panatrophe. They are Radio Corporation of America, General Electric Company, Westinghouse Electric & Manufacturing Company, and The Brunswick-Balke-Collender Company.

When this remarkable instrument was first demonstrated in New York City and other music centers, it attracted more attention and comment than probably any other musical invention in history. The great metropolitan newspapers reported the first Panatrophe demonstrations in front-page space. Critics as well as laymen were astounded at the unbelievably life-like music attained by this new method of reproduction.

Demonstrations of the Panatrophe have continued until now more than four million persons have heard it. No musical event of its kind ever met with such enthusiastic response.

The Brunswick Panatrophe offers possibilities for home entertainment unlike anything before it. It has been called the greatest musical invention since the piano.

For radio, too

The Brunswick Panatrophe may be had either alone or in combination, in one cabinet, with the Radiola Super-heterodyne. Thus it puts at your finger-tips all recorded music and the rhythmic, newsy programs of radio as well. The Panatrophe may also be used as a loud speaker for your present radio set, with musical results equally superior to what you are accustomed

This marvelous instrument is now offered in a variety of beautiful cabinets. It operates

entirely from the light socket; no batteries or outside wires needed.

Another triumph

Brunswick has also developed another musical instrument, as yet unnamed,* for bringing out the music of the new records. In tone quality and its ability to reproduce the entire musical scale, we believe this instrument represents a very great advance over anything in existence, except the Panatrophe.

It does not utilize the electrical equipment of the Panatrophe, and its prices are lower, ranging from only \$115 to \$300 (slightly higher west of Rockies). Before you buy any music reproducing instrument of any kind, or radio, hear the Brunswick Panatrophe, the Brunswick Panatrophe & Radiola, and the new Brunswick musical instrument as yet unnamed.*

Brunswick dealers will gladly demonstrate these instruments. If there is no Brunswick store near you, write us.




Panatrophe Model 15. Finished in light figured walnut. Price \$115 (slightly higher west of Rockies).

*\$5,000 for a name

To find a suitable name for the new Brunswick instrument described above, we offer prizes totaling \$5,000 (1st prize, \$3,000; 2nd prize, \$1,500; 3rd prize, \$500) for the best name submitted with slogan not exceeding 10 words describing its music. In the event of a tie, a prize identical with that tied for will be awarded each tying contestant. Contest opened August 14; closes December 15 at midnight. Write for free booklet giving all details. Address Dept. P-176.

Brunswick Records by the new "Light-Ray" electrical method (music by photography) are now on sale every Thursday.


Brunswick
PANATROPES • RADIOLAS • RECORDS



Artistically, this new Amplion Cabinet Cone graces the most exquisitely appointed drawing room—acoustically, it sets a new standard in radio reception.

AC12 . . . \$30

HERALDING ~ a New Radio Voice



AMPLION PATRICIAN

A new model of the air column type—so pleasing to the eye as to the musical ear. Non-directional general diffusion of sound. 48-inch air column in an 18" x 12" x 9" cabinet.

AA15 . . . \$45



AMPLION DRAGON

The world's "best seller"—adopted as the standard among leading radio engineers for experimental and comparative tests. Famous for its sensitivity to speech and musical signals, and for volume without distortion.

AR19 . . . \$42.50

When genius sings or speaks or plays—a breathless silence follows. When the new Amplion Cone reproduces vocal or instrumental tones—an awed hush ensues.

For this new type of cone, designed by the engineering genius of the world's largest makers of sound reproducing devices, sets an entirely new standard in radio reception.

A precision of sound-values—a mellow clarity—an utter absence of distortion or "chattering"—characterize the new Amplion.

Built on an entirely new principle of balanced construction and exceptionally responsive to the weakest signals, the new Amplion reproduces the entire vocal

and musical range with an astonishing purity, combined with the utmost volume.

Sensitive as a deer to the faintest sounds, this Amplion sets a new standard of reception for every set. It is the last link in the chain of quality broadcasting.

As you listen in—to classical music or jazz—to symphony concert or brass band—to speakers or singers—it becomes increasingly difficult to tell the difference between the actual performance and the new radio voice!

Write for the interesting Amplion Booklet

AMPLION

THE AMPLION CORPORATION OF AMERICA

Suite G, 250 Madison Avenue, New York City

THE AMPLION CORPORATION OF CANADA Ltd., Toronto

"The House of Graham" is known throughout the world, through its associated companies

From 1887 A Path of Brilliant Achievement to 1927

For 40 Years He Searched Strange Ports

—for these lost gems
of literature

FOR forty years Thomas Bird Mosher, lover and connoisseur of books, searched the highways and byways of the world to find lost treasures of literature. To the four corners of the globe he traveled and left agents behind him to continue his searches.

The result is *the famous Bibelot!* The strangest, most remarkable library in the world. Glorious things you've heard about, perhaps, but somehow never could get. Books you've dreamed about and yearned some day to possess. Books to fondle, and love . . . and keep a lifetime.

A millionaire's library could contain no rarer masterpieces!

What Is The Bibelot?

Translations, delicious old tales, rare snatches from some ancient forgotten tome, choice hits from every corner of the world—gems all!

Not just books. Not just another collection of literature. These are *treasures!* Books you will be proud to own; and owning—proud to show to others.

What it took Mosher a lifetime to acquire, what it once would have taken a millionaire's fortune to possess—you can now have for less than the cost of ordinary volumes! You can actually possess in your own home, the rarest, most distinguished, most fascinating library of books the world has ever known!

All the Details Sent Free

The Bibelot is not composed of "popular" books that live their day and vanish. Every volume is a classic. The contents of The Bibelot grow more interesting with each reading, more valuable with each year that passes. These books are a liberal education to read, a lifelong pleasure to own.

We want you to know all about The Bibelot, why it is *distinguished* reading, why it will presently be in the homes of *all who know, understand and appreciate good books.* We shall be delighted to send you all information about it—free and without obligation.

Send for Gift Book

Use the coupon and we will send you at once, without cost, a fascinating little book called "Distinguished Reading." It tells you all about The Bibelot, and about the lost and hidden masterpieces that have been rediscovered. The gift book is yours for the asking. We urge you to clip and use this coupon NOW. Wm. H. Wise & Co., Dept. 1710, 50 West 47th St., New York City.



Wm. H. Wise & Co., Dept. 1710

50 West 47th Street, New York City

Gentlemen: You may send me without cost or obligation a copy of your gift book, "Distinguished Reading," containing specimen pages of Thomas Bird Mosher's "Bibelot" and an outline of the plan which makes this cultured reading remain in the memory and enrich the mind.

Name.....

Address.....

City..... State.....

The CRUISES SUPREME 1927



Mediterranean

To the sunny Mediterranean—the Scenes of Ancient History and Old-World Romance. A winter voyage in spring-like weather, with snow-capped mountains, flowers, vineyards, golden shores and a calm blue sea enchanting your view. The mind is relaxed and the heart rejuvenated on this

SUPREME MEDITERRANEAN CRUISE

On the specially chartered White Star Liner

HOMERIC

"The Ship of Splendor"

The largest Steamer sailing to the Mediterranean

From New York January 22nd - Returning March 30th, 1927

A Luxurious Ship—A Cuisine and Service unequalled—Cook's unflinching Courtesy, well ordered Management and unmatched Efficiency.

The itinerary covers: Madeira, Cadix (Seville), Gibraltar, Algiers, Tunis (La Goulette), Naples, Athens (Phaleron Bay), Chanak Kalesi, Constantinople, Haifa, Jerusalem, Cairo, Alexandria, Palermo, Naples, Monaco, Gibraltar, Southampton.

Many shore excursions. A long stay in Egypt, the Holy Land, etc. Stop-over privileges in Europe.

Around the World in a New Way

VIA the Southern hemisphere and unlike any previous World Voyage. A new idea in cultural Travel. Epochal in its Educational Value and Recreative Pleasure.

The South Sea Islands, New Zealand, Tasmania, Australia, the East Indies, Ceylon, South and East Africa and South America—truly a Major Voyage of surpassing interest.

on the famous Cunard Cruise Ship

FRANCONIA

Sailing from New York January 12th, from Los Angeles January 28th, 1927

Returning to New York June 2nd, 1927

THOS. COOK & SON

585 Fifth Avenue

NEW YORK

253 Broadway

Philadelphia

Boston

Chicago

St. Louis

San Francisco

Los Angeles

Toronto

Montreal

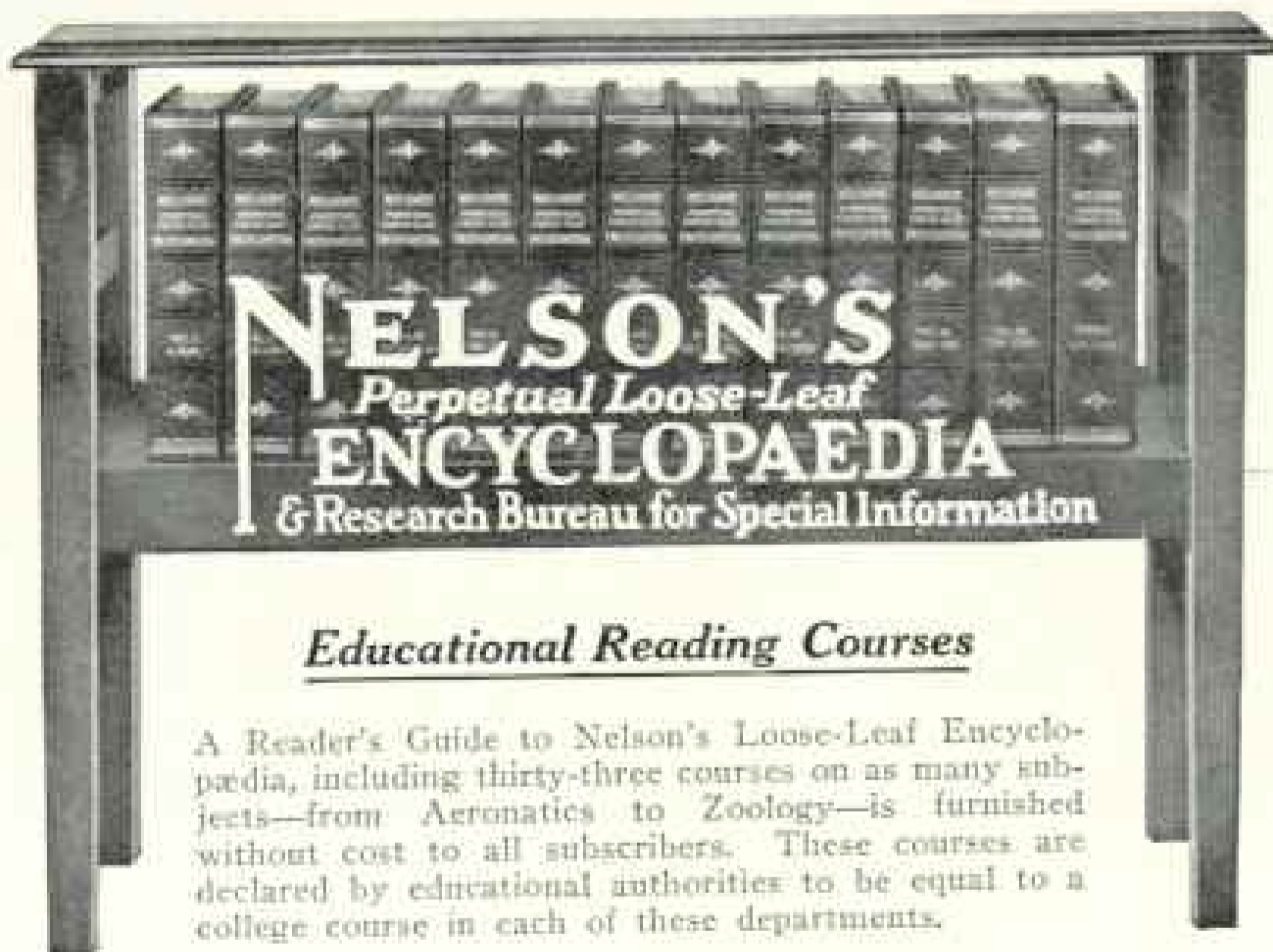
Vancouver

"I Wonder How He Knows So Much!"

How many men do you know who surprise you by the wealth of their general information and the breadth of their knowledge? If you were to inquire, you would find these men make a daily habit of consulting an up-to-date Encyclopædia. Here they have the knowledge of the centuries—accessible, concisely and plainly stated, easy to grasp and to remember.

GET YOUR FACTS FROM NELSON'S

Every subject on which man would be informed is changing constantly. Nine times out of ten, the information you want is of current issue—a topic of today. All Encyclopædias except Nelson's are deficient in this important and essential thing. The information which is obsolete is worse than none at all. You do not use a City Directory that is two years old. Why use an Encyclopedia that is five or ten years old? NELSON'S TREATS UPWARDS OF 1,000,000 TOPICS, has 500 maps in color and black and white, and 7,000 illustrations to clarify the text, including text cuts, colored plates, photographs, charts, etc.



Nelson's Free Research Library Service Bureau

FOR SCIENTIFIC REPORTS AND SPECIAL INFORMATION AND CORRESPONDENCE. Every purchaser of Nelson's is entitled to free membership in this Bureau. If at any time you are in doubt on any subject, old or new, write to this Bureau with the positive assurance that you will promptly receive the latest obtainable and most dependable information.

NELSON'S PERPETUAL LOOSE-LEAF ENCYCLOPEDIA—the Great American Standard Reference Work—is complete in 12 handsome volumes and new Index Volume. Its staff of upwards of 1,000 contributors includes men and women foremost in scientific, professional, and public life, who are practically eye witnesses of that which they write. The Index of 900 pages embraces more than 200,000 references, immensely increasing the value of the Encyclopædia. It is the Key which unlocks thousands of hidden treasures in Nelson's.

THOMAS NELSON & SONS

Publishers for 127 Years

Originators of the Loose-Leaf Reference System
N. G. Oct. 221 Fourth Ave., New York City


Please send me your portfolio of sample pages, beautifully illustrated, containing color maps, plates and monographs, and full information how, by easy monthly payments, I can own Nelson's Perpetual Loose-Leaf Encyclopædia, with FREE membership in Nelson's Research Library Service Bureau for Special Information, and Nelson's Reader's Guide FREE. This must incur no obligation whatever on my part.

Name _____

City _____

State _____

(Adv. Copyright, 1934, by Thomas Nelson & Sons)



The thoughts which inspire your memorial forever give your message to those with whom you may no longer speak. For thoughts are the speech of eternity.

*"Old Ship" Church—Hingham, Mass.
One of the oldest edifices in the United States,
having been erected in 1681.*

*This is the sixth of a series of historic New
England churches painted by Glen Mitchell.*

*Our Certificate of
Perfection, when re-
quested from any me-
morial dealer, as-
sures you of our per-
sonal inspection
through the various
stages of completion
and is your perpetual
warranty against
defective workman-
ship and material.
Write for Booklet "G"*



"Mark Every Grave"



Rock of Ages
"The Flawless Barre Granite"

ROCK OF AGES CORPORATION
BARRE, VERMONT

What is CURIOSITY teaching them?



Why is the sky blue?
What is air made of?
Why does a ball bounce?
Why do we sneeze?
Why has water no taste?




Your children's questions—how do you answer them? Mail coupon for free book.

THESE children have The Book of Knowledge in their home. It is a delight to them every moment of the day, and is turning their eager curiosity into important knowledge. Their teacher will tell you they give her clear and intelligent answers. They have made a long start in the race for knowledge.

Beginning with the Wonder Questions they go from one to another of the 18

story-like departments of The Book of Knowledge: Familiar Things, The Earth, Animal Life, Plant Life, Our Own Life, Things To Make And Do, Our Country, Other Countries, Literature, Fine Arts, Stories, Poetry—all the really essential knowledge of the world, told and pictured so simply and clearly that a child can understand it, and made so interesting that the child loves to read it.



The BOOK OF KNOWLEDGE

The Children's Encyclopedia

Back of every child's success at school there is the influence of home, and of well-selected home reading.

Here is the ideal link between school and home, creating better work at school; happier hours at home.

Already in over a million homes
15,000 educational pictures

MAILED FREE

32-page illustrated sample section

This wonderful plan is the idea of a father who loved his child and knew its needs. He drew to his help other parents of like desire and long experience in writing for children. Together they studied the mind of the child in his effort to find out everything he wants to know. From their discoveries The Book of Knowledge grew. Children do not have to be urged to read and consult it. They recognize it as their own book, really made for them.



Send the coupon for section containing questions, pictures and story-articles from The Book of Knowledge. Contents: Animals, Plants, Fish, Insects, Industries, etc.; How Long Do Animals Live? Where Does the Rain Go? Three Ways the Earth Moves; etc. Show it to the children. See what they think of it.

On exhibition at the wonderful
SESQUI-CENTENNIAL
International Exposition, Philadelphia
Main Aisle, Liberal Arts Building


THE GROLIER SOCIETY, Dept. 19
2 West 45th Street, New York

Mail me the free 32-page illustrated section of questions, story-articles and 50 pictures from The Book of Knowledge, including beautiful color plates.

Name _____

Address _____

H. Goug. 10-24




NOW --- diamonds that carry their own certification



Gruen Cartouche 25, set with 4 diamonds, \$85



Gruen Cartouche 161, set with 6 diamonds, 2 sapphires, \$125. With solid gold mesh bracelet, \$165



Gruen Wristlet E 100, paved with diamonds, iridio-platinum case, 17-jewel Precision movement, \$350

Not only when you buy them; when you wear them, too!

Even to the unexpert eyes of your friends and everyday associates, the name Gruen on the dial of your wrist watch immediately signifies that the diamonds with which the case is set are of established worth.

For all the precious stones selected to adorn a Gruen wristlet must meet the Guild's traditional high standards.

They must be of extra quality and of the finest cut.

They must be perfectly matched and set in a case skillfully fashioned for beauty and harmony of design and for thorough protection of the fine Gruen movement within.

The Gruen name on a diamond wristlet therefore represents an assurance of value as secure as the endorsement of a reputable bank on an investment bond.

Thus the name Gruen, so long recognized as the standard of excellence in fine watch movements, can now give you complete confidence in the value of diamond-set cases as well.

Gruen diamond wristlets are priced at \$75 upwards, with a few extra fine pieces as high as \$15,000.

GRUEN WATCH MAKERS GUILD
TIME HILL, CINCINNATI, U. S. A.
CANADIAN BRANCH, TORONTO

Engaged in the art of fine watchmaking for more than half a century




Gruen Cartouche 121, set with 4 diamonds, 2 sapphires, \$100



Gruen Cartouche 180, set with 12 diamonds, 8 sapphires, 17-jewel Precision movement, \$175



Gruen Wristlet 3P 105, paved with diamonds, iridio-platinum case, 17-jewel Precision movement, \$785



Gruen Wristlet A 847, set with 70 diamonds, 18-jewel Precision movement, \$1985

GRUEN GUILD WATCHES



60 Golf Courses—
Play All
Winter

A Foodvil Palm Grove



Summer Sports Under a Warm Midwinter Sun



“I’ve Planned This,”

writes a wealthy traveler,

“For My Winter Vacation”

“—another trip to *Southern California*. I’m coming with golf clothes, camping outfit, fishing tackle, gun, hiking boots and horseback-riding paraphernalia. You have the finest sport-land in the world. Where else would I want to go?”

THIS wealthy man, who can afford whatever he desires, owns two winter homes in Southern California.

And yet Southern California is not merely a millionaires’ playground. “One of the advantages,” says this authority on world resorts, “is that the man of *average means* can get there all that the millionaires are seeking. Rich men can travel to the place in private cars and stay in expensive suites of rooms if they prefer. But that is all. *The rest is FREE to anyone*, things that NO man can buy—the flowers and the wonderful sunshine, the pure invigorating air, the mountains and the sea, the fine sports and the recreations.”

You, too, should know “the lure” of Southern California, *first hand*. You’ll find desirable accommodations of every kind, and good food, at reasonable cost.

Off to the Mountains
to Hunt and Fish



Be in this unique atmosphere. *Feel* the sunshine and soft warmth. *See* the mountains and the shimmering ocean. *Inspect* the Old Missions. *Actually ride* over the 5,000 miles of famous concrete motor highways. *Play* golf on these courses. *Camp and bike* in the vast wildernesses. Enjoy the difference and the change.

Any railroad ticket agent will explain. See the entire Great Pacific Coast.

New, 63-hour trains from Chicago very soon will make it easier than ever before to take your vacation here.

We have issued probably the most complete book on vacations ever put in print. 47 pages, illustrated, tell all about it.

Take the first step—mail coupon below. We’ll send a copy free. Then make your winter plans—or come now for a delightful Fall visit.

Southern California

All-Year Vacation Land Supreme

The City of Los Angeles, with a population of well over 2 millions, is the largest city on the Pacific Coast and is the hub of one of the country’s richest agricultural communities.

The growth, wealth and marvelous resources of Southern California are indicated by the following facts and figures pertaining to the County of Los Angeles alone:

Value of Agricultural and Live Stock Products (1925), \$85,912,744; Value of Ceres Products (1925), \$23,247,503; Oil Production (1925), 140,000,000 lbs.; Harbor Imports (1925), 4,156,177 tons; Harbor Exports (1925), 16,134,566 tons; Total Harbor Tonnage, 20,290,743.

A producing season of 365 days a year permitting year ’round crops.

All-Year Club of Southern California

Dept. 10-D, Chamber of Commerce Building, Los Angeles, California.

Please send me your free booklet about Southern California vacations. Also booklets telling especially of the attractions and opportunities in the counties which I have checked.

Los Angeles
 San Bernardino

Orange
 Santa Barbara
 San Diego


Riverside
 Ventura

Name

Street

City

State




*Flavored Watches are
 priced from 60. upward
 The price of the model
 illustrated in 14 Karat
 Solid Gold Case is 100*



Nothing can ever reduce the cost of
 the infinite, personal care and skill that
 are needed to maintain the character
 and life-long precision of the Howard
 Watch. But the confidence the Howard
 gives its owner is a satisfaction well
 worth the investment.

THE KEYSTONE WATCH CASE CO.
ESTABLISHED 1888
Riverside, New Jersey

The HOWARD Watch

CALIFORNIA



Another GOLDEN YEAR

See for yourself what Autumn means in the Golden State!

ONCE more across millions of fruitful acres the golden harvests of California gleam in the sunshine. They represent five hundred million dollars of new crop wealth from fruitful soil, abundant irrigation and long months of blue skies.

Here, in a word, is OPPORTUNITY. Practical, material opportunity, in a land that has been ever-growing for three-quarters of a century. A land that has gathered millions of people from other states and made them prosper until now their bank accounts are twice as large, their automobiles more numerous, their standard of living as measured by telephones and electrical home comforts, by schools and income tax returns, far higher than America as a whole can boast.

San Francisco, the Bay Cities, the palm-avenued towns and cities of coast and valleys, the comfortable farms and orderly orchards whose millions of acres stretch like an unrolled map for nearly a thousand miles—all these form a picture of prosperity. This prosperity is for you as well, if you can succeed where you are and have at least the moderate competence necessary to establish yourself soundly anywhere. Come and see California for yourself. Your local railroad ticket agent can tell you about the low rate home-seekers' tickets from Chicago, St. Louis, Memphis and points west; also about round trip fares from all points.

Hundreds of thousands of people from other states touted California's famous highways this summer and visited the splendid mountains and beaches that form our year-round playgrounds. Thousands of them have stayed or are coming back. They've discovered—as you will—a new country of wider opportunity!

Besides the five hundred million dollars that came

this year from California's agricultural crops, there is a five hundred million dollar manufacturing output yearly in San Francisco alone. Another eighty-seven million dollars comes yearly from timber to the north and east of San Francisco Bay. Millions are being spent this year in the mountains tributary to San Francisco just to develop the new hydro-electric power required by growing industries and population. Oil and minerals from California's underground treasure-vaults added last year four hundred thirty millions more to California's annual yield of wealth. The port of San Francisco, gateway to Hawaii and the Orient, cleared imports and exports valued at three hundred seventy million dollars—more than a million dollars per day—in 1925. And this is only part of the picture of California prosperity.

California - Where Life is Better

Send now for "California—Where Life is Better." You'll find much that is valuable to you in this 48-page illustrated booklet, sent on request. It is published by Californians Inc., a non-profit organization devoted to the sound upbuilding of the state. Write for it today.

MAIL this coupon for FREE BOOKLET about life in California



Californians Inc.



Headquarters
SAN FRANCISCO

140 MONTGOMERY STREET, ROOM 5001
Please send me "California, Where Life is Better"

Name _____

Address _____

8,000,000,
10,000,000
DRIVERS PROVE IT

1926 has added 2,000,000 more users of the Boyce Moto Meter. Today it is protecting 10,000,000 motors.

Could there be greater proof that the motoring public wants a motor heat indicator mounted on the radiator cap directly in the line of driving vision where the eyes need not be averted from the road to a confusing array of dashboard instruments?

The demand for these millions of genuine Boyce Moto Meters is the public's response to a permanent combina-




Standard Model Ten Dollars

tion of beauty and utility rather than mere radiator ornaments of the moment.

It is so simple in construction that you can put it on yourself; requires no upkeep, outlives any car.

The Boyce Moto Meter is made both in America and five foreign factories. Dealers everywhere will show you Boyce

Moto Meters for every type of car—in various designs—\$3.50 to \$15.00.



NOTE: We also manufacture Boyce Moto Meters for dashboard or steering column installation. Thousands of these are now in use on automobiles and U. S. Army and Navy aeroplanes. Whatever type of heat indicator you prefer, you can obtain it in a genuine Boyce Moto Meter.

BOYCE
MOTO METER
TRADE MARK REG. U.S. PAT. OFFICE

THE MOTO METER COMPANY, INC., LONG ISLAND CITY, N. Y.

THE MOTO METER COMPANY OF CANADA, LTD., Hamilton, Ontario

The name "Moto Meter" is the registered trade-mark and the exclusive property of this Company

“No one who speaks the English language can afford not to own this book!”

IT is less than one inch thick. The average book of the same size contains about 200 pages. This book contains 1,352 pages. *It contains the complete works of Shakespeare.*

Do you wonder that most people find this almost unbelievable? “You don’t mean that it contains *all* of Shakespeare’s works!” they exclaim. We assure them that it does. All his plays, all his poems, all his sonnets.

“But they must be extracts, then,” they say. No, there are NO extracts. Everything is complete and unabridged. In addition, there is an index to characters and a complete glossary of 28 pages.

Here, in short, is everything that could be obtained in the ordinary cumbersome set of Shakespeare. And at only a fraction of the cost! The type is NOT small; it is large, clear and easy to read.

What is the secret, then, of this extraordinary volume? It is simply this: *genuine India paper is used.* This remarkable paper is so finely made that it is as light as those rare, handmade papers of the Italians. Yet it is amazingly strong, white and opaque.

The Achievement of the Collins Clear-Type Press

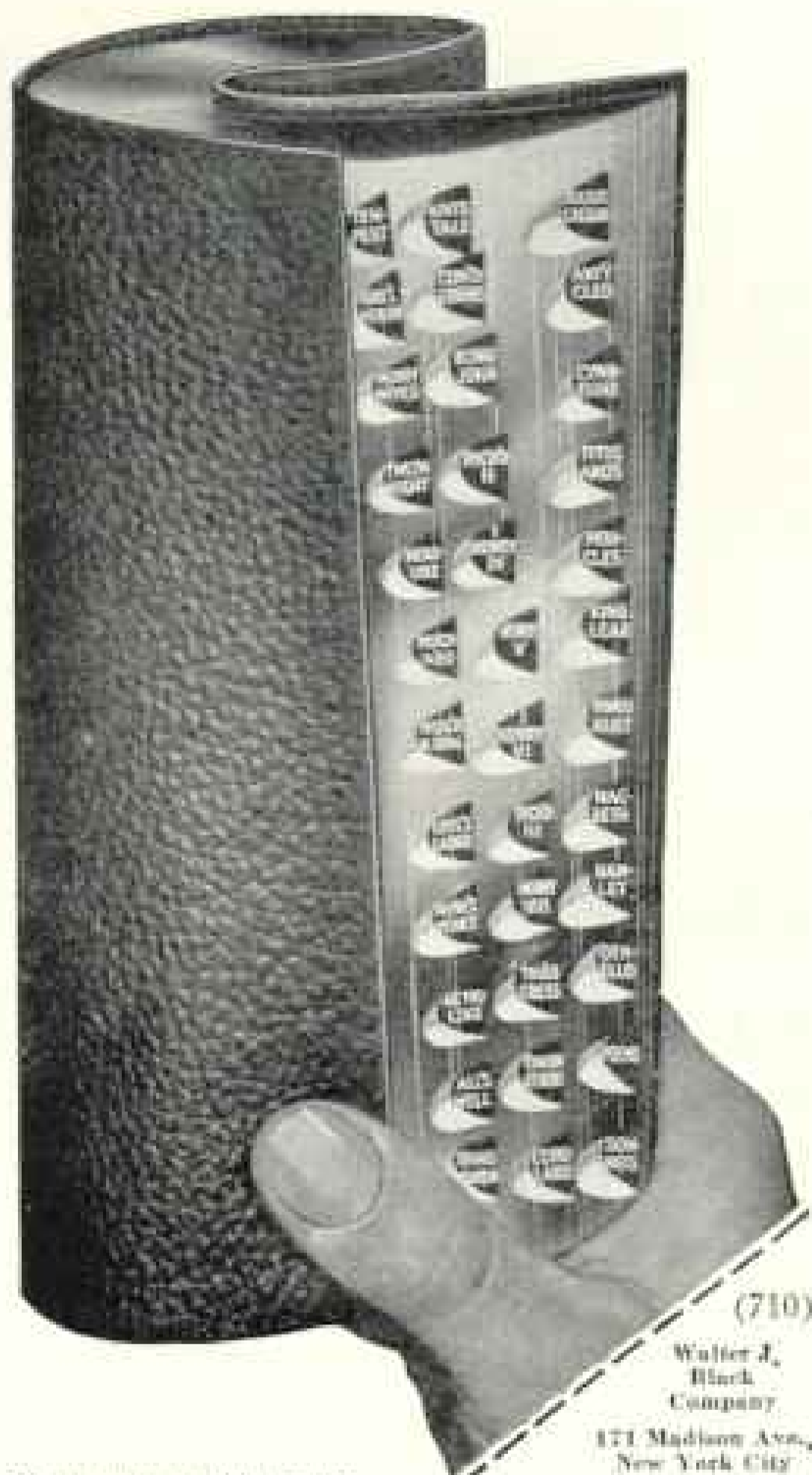
All over the world the Collins Clear-Type Press of Glasgow, Scotland, is noted for its superb craftsmanship in making books. And this is its masterpiece—the crowning achievement of its long experience. Not only is this a complete Shakespeare library in the most convenient form ever known; it is, besides, a book so beautiful in appearance as to lend distinction to any home. It has a limp, flexible binding, richly grained and deep maroon in color, with gold lettering. The pages are full gold edged on three sides; thumb index of titles affords ready reference.

Yours to examine, free

No description or picture can do justice to this marvelous volume. So we invite you to accept it, without cost or obligation, for a full week’s inspection. Simply mail the coupon. Then after the book arrives decide whether you want to keep it. Return it, if you choose, and the examination will have cost you nothing. But mail the coupon at once, as importations from Scotland are limited.



WALTER J. BLACK CO.
171 Madison Avenue
NEW YORK CITY, N.Y.



(710)

Walter J.
Black
Company

171 Madison Ave.,
New York City

You must see this beautiful volume for yourself. The coupon will bring it to you for a week’s inspection without cost or obligation.

Gentlemen: With the understanding that no deposit of any kind is required, you may send me, on one week’s approval, your **Thumb-Indexed Edition of Shakespeare’s Complete Works**, in one volume, imported from the Collins Clear-Type Press and printed in bold-face type on genuine India Paper.


If I agree that it is one of the most remarkable books ever made, I will send you the full cash price of \$5.42 within one week. If I do not agree, I will return the book at your expense.

Name

Address

City State

Mark X here if you prefer Peckham Morse Binding at only \$1.50 more. Same approval privilege.



Cunard S.S. "SCYTHIA"
5th Annual Cruise de Luxe

To the
MEDITERRANEAN
EGYPT - PALESTINE - NEAR EAST

Sailing Jan. 26, 1927
Limited to 400 Guests

Madeira, Spain, Gibraltar, Algiers, Tunis, Palermo, Messina, Taormina, Syracuse, Malta, Constantinople, Greece, Venice, Naples, Riviera, Monte Carlo, France, England.

The Cruise of the magnificent 20,000-ton "Scythia" to the Mediterranean, under special charter, has become an annual classic. In every respect it is unsurpassed. Hot and cold running water in every cabin. Prearranged shore excursions at every port included in the rate. Finest hotels and the best of everything. Unusually long stay, at the height of the season, in Egypt and Palestine.

Stop-over privilege in Europe without extra cost, returning via S. S. "Aquitania", "Mauretania", "Berengaria" or any Cunard Line Steamer.

Full information on request. Early reservation advisable.
FRANK TOURIST CO.

(Est. 1875) 542 Fifth Ave., New York
1529 Locust St., Philadelphia
At Bank of America, Los Angeles
13 Devonshire St., Boston
381 Market St., San Francisco

Independent
Travel Service
throughout
Europe
Securing All
Reservations in
Advance.
Send for Book E.

Luxury Cruises to the
West Indies
by Luxurious
"S.S. Veendam"
Sailings: Jan., Feb.
and March.
Frank Tourist Co.,
in cooperation with
Holland-America
Line.

**Personal—
to all Palmolive Shaving Cream users**

Gentlemen:

We have developed a new-type talc for you. A talc that takes all that after-shave shine away; yet that's invisible on the face.

A talc that provides the well-groomed appearance gentlemen want, without the "powdered" look that followed old-time talcs.

Please accept a two-weeks' trial can to test. Just mail the coupon below.

A new-principle creation

We are experts in skin care, as you know. We make Palmolive Soap, the leading toilet soap of the world. Palmolive Shaving Cream—the most amazing success in its field—is another of our creations.

Palmolive After Shaving Talc is the result of long experiment in the noted Palmolive laboratories. Before offering it to you, we spent some years in perfecting it.

We tried scores of formulas. We consulted skin specialists on

what was best for the skin. Then, in collaboration with them, perfected this scientific creation, providing two unique features unknown before, we believe, in either talc or powder.

First: It is invisible. Men don't like powder to show. Second: It is a scientific combatant of skin roughness—keeps the skin smooth and soft.

On the market but a short while, thousands of men are making its use a twice-a-day habit—after shaving in the morning; before dinner in the evening.

We believe it will delight you. Send us the coupon. Do it now. We'll send you a can of this talc, also a 10-day tube of Palmolive Shaving Cream.



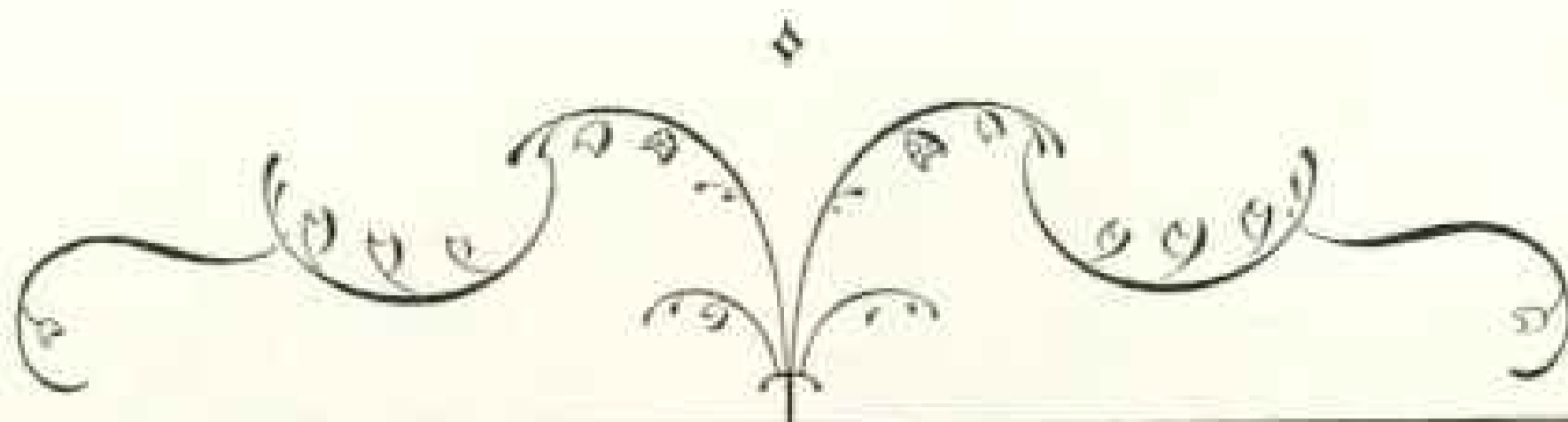
8429

TRY IT—FREE
and a 10 day tube of Palmolive Shaving Cream

Simply insert your name and address and mail to: Dept. 4-1249, The Palmolive Company (Div. Corp.), 1712 Iron St., Chicago, Ill. Residents of Wisconsin should address The Palmolive Company (Wis. Corp.), Milwaukee, Wis.

Please print your name and address clearly

PALMOLIVE AFTER SHAVING TALC



Where claims are reduced to facts

AN 1125-acre tract, near Detroit, is General Motors' great Proving Ground. Here is every kind of road and grade over which an automobile is called on to travel.

Here the collective experience and brains of the whole General Motors family are brought to bear upon the problems of each member. Here, too, each make of General Motors car must prove itself against the best

that American or European genius has developed. The tests involve speed, endurance, hill climbing ability, fuel economy, acceleration, braking power, riding comfort and every other detail of construction and phase of performance.

General Motors' investment in the Proving Ground marks a forward step in assurance of motor car satisfaction. Claims are reduced to facts.

PRODUCTS OF

GENERAL MOTORS

CHEVROLET • PONTIAC • OLDSMOBILE • OAKLAND

BUICK • CADILLAC • GMC TRUCKS

FRIGIDAIRE—The Electric Refrigerator



How to speak and write Masterly English



Sherwin Cody

THOUSANDS of persons make little mistakes in their everyday English and don't know it. Sherwin Cody found that in a five-minute conversation, or in an average one-page letter, from five to fifty errors will appear. It is surprising how many experienced stenographers fail in spelling such common words as "business," "abbreviate," etc. How many business men say "between you and I" instead of "between you and me," and use "who" for "whom," and mispronounce the simplest words, how few know whether to use one or two "v's" or "m's" or "r's," or when to use commas in order to make their meaning absolutely clear.

A Remarkable Invention

Mr. Cody has specialized in English for the past twenty years. But, instead of going along in the old way, he has applied scientific principles to teaching the correct use of our language. He made tens of thousands of tests of his various devices before inventing his present method. In all his tests he found that the trouble with old methods is that points learned do not stick in the mind. In school you were asked to remember rules, and if you forgot the rules you never could tell what was right and what was wrong. For years Mr. Cody has studied the problem of creating instinctive habits of using good English. As a result of his experience he evolved his wonderful new

Self-Correcting Method

A patent was granted to Mr. Cody on his unique device, and now he places it at your disposal. This invention is simple, fascinating, time-saving, and incomparably efficient. You do the lesson given on any page, then you see exactly how Mr. Cody himself would correct it. You mark your errors and check them in the first blank column. Next week you try that page again, on the second unmarked sheet, correct your errors, and check them in the second column. You see at a glance what you have learned and what you have failed to remember, until you have reached the 100% point in English.

FREE—Book on English

A command of polished and effective language denotes education and shows culture. It wins friends and favorably impresses those with whom you come in contact. In business and in social life correct English gives you added advantages and better opportunities, while poor English handicaps you more than you will ever realize. And now, in only 15 minutes a day—in your own home—you can actually see yourself improve by using the 100% self-correcting method.

A new book explaining Mr. Cody's remarkable method is ready. If you are ever embarrassed by mistakes in grammar, spelling, punctuation, pronunciation, or if you cannot instantly command the exact words with which to express your ideas, this new free book, "How to Speak and Write Masterly English," will prove a revelation to you. Send the coupon or a letter or postcard now.

SHERWIN CODY SCHOOL OF ENGLISH

3810 Searle Building

Rochester, N. Y.

SHERWIN CODY SCHOOL OF ENGLISH

3810 Searle Building, Rochester, N. Y.

Please send me your Free Book "How to Speak and Write Masterly English."

Name.....

Address.....

City..... State.....

Tired of the same old vacation rounds?



Then come to
HAWAII—this time!

Spend a few weeks among these smiling islands under the Southern Cross—where nature plots in so many strange, enticing ways to keep you longer.

Convenient

Less than a week direct from San Francisco, Los Angeles, Seattle or Vancouver and you're in this paradise of palms—a coral beach under your feet; a mango-tree overhead. Four or five weeks and you're home again—with treasured memories of this glorious adventure.



Inexpensive

\$400 or \$500 covers every expense—steamers, hotels, sightseeing, inter-island cruising, sights in Hawaii U. S. National Park. Accommodations ample, luxurious; more new steamship and hotel services opening soon.

Book from Home

Any railroad, steamship or tourist agent can book you direct. Tell us when you plan to come,—an illustrated booklet in colors will be sent you. Write now.

HAWAII TOURIST BUREAU

212 McCANN BUILDING, SAN FRANCISCO, CALIF.
OR 341 FORT ST., HONOLULU, HAWAII, U. S. A.

The MAN who could not be DULL

When did he sleep? How on earth could this human dynamo give off in one short lifetime such a torrent of actions, of ideas, and of phrases?

WHETHER he was chatting with the Kaiser at Potsdam or playing tennis with his children at Oyster Bay there was that in his mind, that on his tongue which marked his speech and thoughts with the imperishable trade-mark of T. R.

"Statesmanlike dulness" never touched him. The curse of heaviness that rests upon the great when they take their pen in hand is not in his books. The blessing of virile English, of the saving grace of humor, and a smooth, readable style are on every page apparent!

He could strike out with an illustration—he could blast with a phrase. And whether he was describing how he won the Panama Canal, chuckling over the outraged feelings of a Wall Street banker, stalking a lion in Africa, showing his youngsters how to build a camp-fire, he was epigrammatic, pithy, and vivid.


Roosevelt still lives in these absorbing books

Washington we revere—Lincoln we love. They, alas, left no memoirs. But Roosevelt has left us a picture—of his life, his times—so vivid, so pulsing with life that we read him as if he were one of us to-day.

His letters to his children stamp him as the great father. His life in the White House—his inside story of events before the War—his polit-



ical strategy—his trip to Brazil—his charge at San Juan Hill—his jokes with royalty—history that reads like fiction, essays that sparkle with humor, anecdotes about famous people, travel tales that give you the sense of being there yourself.



Five quick flashes from T. R.

"It seems rather odd for a stout, elderly President to be bouncing over his riches in a wild endeavor to get to goal before an active nidget of nine. However, it really was great fun."

"The Constitution guarantees protection to property . . . but it does not give the right of suffrage to any corporation."

"The Kaiser had weekly pipe dreams." (1906.)

"The joy of living is his who has the heart to demand it."

"The advocates of world-wide peace, like all reformers, should bear in mind Josh Billings's astute remark that 'it is much easier to be a harmless dove than a wise serpent.'"

Roosevelt's complete works at a remarkable price!

There has been but one edition of Theodore Roosevelt's Complete Works. Limited to 1,000 sets, it cost \$240. But now, with the co-operation of six other publishers and the

help of the Roosevelt executors, Scribners have produced a new edition, The National Edition, beautifully bound in cloth, at a small fraction of the cost of the original set.

Experts have expressed astonishment that so fine a set of books can be had at such a remarkably low price. The National Edition is endorsed by the Roosevelt Memorial Association. It is complete—20 volumes, beautifully bound in African green, with gold tops. It contains more than 9,000 pages, printed in large, clear type on a specially made antique paper.


And, like the famous Memorial Edition, it contains prefaces by twenty-five such men as Lord Lou of Farnham, Admiral Sims, Owen Wister, Albert J. Beveridge, Ellen Root, John Goler Hibben—eminent men who were proud to call him friend.

You may own these 20 volumes and pay for them in easy stages at \$1 a month. Send for them. They will be sent all charges prepaid. Keep them five days and if they are not in every way worthy of the publishing house of Charles Scribner's Sons you may return them at our expense.

Or, send for the free booklet, "The Man who could not be Dull"

By all means you are safe in ordering these books direct from the coupon. But if first you want a fuller idea of what they contain, what they look like, and for the specially compiled booklet, "The Man who could not be Dull," it is yours free for the asking. Nothing short of the 20 volumes themselves could so fully show Roosevelt's amazing versatility, his gift for vivid phrases, his irrepressible humor, and his absorbing personality. It's a booklet you will treasure always.

But remember, too, that you may safely order on approval direct from the coupon itself! Don't send a penny, but mail the coupon in—before you turn the page.



CHARLES SCRIBNER'S SONS Dept. 19, New York, N. Y.

Please send me, all charges prepaid, the beautiful National Edition of Roosevelt, on five-leaf trial. If I like them I will remit by check and pay you \$1 a month for six months. If they do not fully meet my expectations, I may return them at your expense.

Or, send me the free booklet, "The Man who could not be Dull," containing extracts from his writings with no obligation on my part.

Name _____

Street _____



Victoria White
The Supreme Gray Granite



C. F. McGilvray Mausoleum, Fernhill Cemetery, Springfield, Ohio

TIME will never erase the beauty of a Dodds-made tribute nor lessen the satisfaction of those erecting the memorial. A Guaranty Bond of quality is furnished with all Dodds memorials.

EXCLUSIVE PRODUCERS: *Milford Pink Granite* - *Victoria White Granite* - *Stony Creek Granite*
(The above names protected by trade mark)

THE DODDS GRANITE COMPANY

(ESTABLISHED 1864)

814 PERSHING SQUARE BUILDING, NEW YORK CITY

Quarries and Manufacturing Plants: MILFORD, MASS. KEENE, NEW HAMPSHIRE STONY CREEK, CONN.

Your Copy of "Modern Memorial Art" Sent if Requested.



Copyright & Interest

A New Low Price
makes it available to all

You the consideration of price need not stand between you and your 25th volume in reference works.

All that we know of the earth and its peoples, of the marvels of nature, of mankind's upward march through art, literature, science and invention—all of the world's heritage of knowledge with its boundless interest and practical utility is embraced in one great library that you may now obtain at an amazingly low cost and on easy terms.

The New Popular-Priced Edition of the


NEW INTERNATIONAL ENCYCLOPAEDIA

A new 13-volume edition printed from the same plates and identical in every way with the regular 25-volume edition except for carefully planned economies in manufacture that make it possible to offer it at an amazingly low figure.

It includes the recent Supplement that has made the New International the most modern and complete encyclopaedia in existence, covering all the world's knowledge right down to the present.

Mail Coupon for Free 80-Page Booklet

**Covers the World
from Pole to Pole
from History's Dawn to the Present**



Dodd, Mead & Co., Inc., 449 Fourth Ave., New York
Send me, without cost or obligation, your free 80-page booklet and full information about the New International Encyclopaedia, the new Popular-Priced Edition, and the easy terms of payment. (Geographic 10-25.)

Name

Address



Satisfaction *that only Frigidaire can give*

There are very definite, specific reasons why Frigidaire has won the enthusiastic endorsement of more than 250,000 users.

Back of it are the financial strength and the engineering resources of General Motors. Into it is built the production experience of the world's largest manufacturer of fine mechanical products.

If you want the dependability, the low operating cost, the service that have won world leadership for Frigidaire be sure that the electric refrigerator you buy is a genuine Frigidaire.

This modern "ice man" calls once—with Frigidaire—and the ice stays always



Frigidaire

PRODUCTS OF GENERAL MOTORS

Mail This Coupon for
the Frigidaire Catalog

FRIGIDAIRE,
Dept. Y-36, DAYTON, OHIO


Please send me a copy of
the Frigidaire Catalog.

Name

Address

City State

Be Sure it is a Frigidaire—Product of General Motors



Elm tree, Purdue University, Lafayette, Indiana, treated and saved by Davey Tree Surgeons. New bark along both edges is healing perfectly over Davey cement filling.

DAVEY TREE SURGEONS NEVER EXPERIMENT ON YOUR TREES

John Davey originated the science of Tree Surgery as a pioneer achievement. He worked out and demonstrated its basic methods and philosophy. Every improvement has been developed within the Davey organization, until today Davey Tree Surgery is more nearly accurate than any other science dealing with life.

All the experiments that have produced these improvements are worked out on practice trees in connection with the Davey School—never on your trees. What you get from Davey representatives are proven methods—standardized practices—thoroughly trained and reliable selected men—plus organized supervision and responsibility, with the guarantee of satisfactory service.

Davey Tree Surgeons live and work in your vicinity. You don't have to take chances with poorly trained and unreliable men, or with experimental methods. It will cost you nothing to have your trees examined by your local Davey Representative. Write today for free examination without obligating yourself.

THE DAVEY TREE
EXPERT CO., INC.
407 City Bank Bldg.
Kent, Ohio

JOHN DAVEY
Father of
Tree Surgery

Reg. U. S. Pat. Off.



MCDONNELL MEMORIAL, ERECTED IN ELMWOOD CEMETERY, BIRMINGHAM, ALABAMA

McDonnell Memorials

MEMORIALS should express ideals—your ideals—to carry the memory of love through the years in an appropriate way. Sympathetic understanding of your wishes, adequate knowledge and a desire to be really helpful characterize the service of McDonnell artists—and make possible the reality of your commemorative thoughts in enduring stone.

Write for free one-hundred-page Illustrated Booklet, undoubtedly the finest ever published.

MCDONNELL & SONS, INC.

ESTABLISHED 1887

Designing Department

BUFFALO, N. Y. •• 858-860 Main Street

Quarries and Works: Barre, Vermont

THE LUXURY CRUISES West Indies Panama Canal

Sail to the tropics this winter where seas are warm and delightful—in a ship of luxurious comforts—for two weeks or four—each day bristling with new pleasures. Three cruises from New York, each offering an ideal opportunity to visit the beautiful West Indies.

S. S. Veendam 25,620 tons displacement

Enjoys universal prestige for the unexcelled beauty and comforts of her appointments, for her superlative cuisine, and for the exceptional character of service and management on board (strictly 1st class).

15 DAY CRUISES

January 29 and March 19

Visiting Bermuda, Jamaica, Havana, Nassau. Rates \$100 up including all shore excursions.

27 DAY CRUISE February 17

Visiting Havana, Jamaica, Panama, Colon, La Guayra, Trinidad, Barbados, Martinique, St. Thomas, San Juan, Bermuda.

Rates \$183 up including all shore excursions.

Under the management of the Holland-America Line in cooperation with the Frank Tourist Company.

For clear vision of accommodations make reservations now.

HOLLAND-AMERICA LINE

21-24 State Street New York

FRANK TOURIST CO. 542 Fifth Avenue New York

or any authorized Steamship Agent



"Mention the Geographic—It identifies you."

LINCOLN

An unmistakable distinction attaches itself to Lincoln ownership.

Whether in the crowded lanes of city traffic, or in the midst of a gala social event, the Lincoln is recognized and acclaimed as the ultimate in motor car equipage.

This distinction has grown logically out of the Ford Motor Company's determination that the Lincoln must be as fine an automobile as can be produced.

LINCOLN MOTOR COMPANY

*Division of
Ford Motor Company*





hawaii

Islands of color and romance

FROM the temple strides the ancient Hawaiian chief. Across his magnificent shoulders is flung a golden-yellow feather cloak. His feather helmet is as scarlet as the rising tropic sun.

Hawaii has ever been the land of gorgeous color — the islands of romance. Soft, mellow sunlight and cool trade winds. Nights made glorious by a golden tropic moon.

Every Wednesday a luxurious Matson liner leaves San Francisco for these "Happy Isles." Think of a three weeks' tour to Hawaii! Twelve or fourteen days and nights on a tropic sea. Hawaii with its surf to ride, its wonderful scenery, its famous hotels.

Once aboard the liner your troubles cease. Everything has been planned for your pleasure and comfort. All-expense tour, about \$270. Send the coupon below for complete information.

The MALIBU (Flying Fish), the new Matson liner launched last June, will sail on her maiden trip to Honolulu early in 1927. 150 private baths, swimming pool, forced ventilation in all staterooms, are features of her equipment.

The ROYAL HAWAIIAN HOTEL, now being built in Honolulu, will stand on ground once sacred to Hawaiian Kings, overlooking Waikiki. It will cost over three and one half million dollars.

Matson Navigation Company



Matson Navigation Co.,
217 Market Street, San Francisco

Please send literature on a trip to Hawaii. Check here

Here is 4¢ in stamps to cover mailing literature specially prepared for use in schools. Check here

Name _____

Address _____

Worry-Free Bonds

SHREWD investors buy Straus Bonds because they return an attractive yield, year after year, yet never are a source of worry.

These sound first mortgage securities now are available at prices to yield 5.75 to 6.25%. Send for full information and current list today. Just ask for

BOOKLET J-1608

S.W. STRAUS & CO.

Established 1882 • Investment Bonds • Incorporated

STRAUS BUILDING
305 Fifth Avenue
at 40th St.
NEW YORK

STRAUS BUILDING
Michigan Avenue
at Jackson Blvd.
CHICAGO

44 YEARS WITHOUT LOSS TO
ANY INVESTOR

For the 8th year! ~ a Cruise-Tour to WEST INDIES & SOUTH AMERICA combined

Seventy delightful days of adventure over balmy seas, through the sub-tropics, Cuba, the Panama Canal and its wonders, Peru and Chile. Across the mighty Andes, over the highways of the Spaniards, visiting the stately Latin cities of Argentina, Uruguay and Brazil. Then, a leisurely Cruise-Tour to the West Indies, the romantic gems of the warm Caribbean, calling at Trinidad, Barbados and Porto Rico.

Cruise-Tour leaves New York, Jan. 27th. Comfort and luxury throughout, with expert American Express management, \$1950. Experience the excitement of planning ahead. Send now for illustrated "Deck Plan, No. 4" containing itineraries, etc.

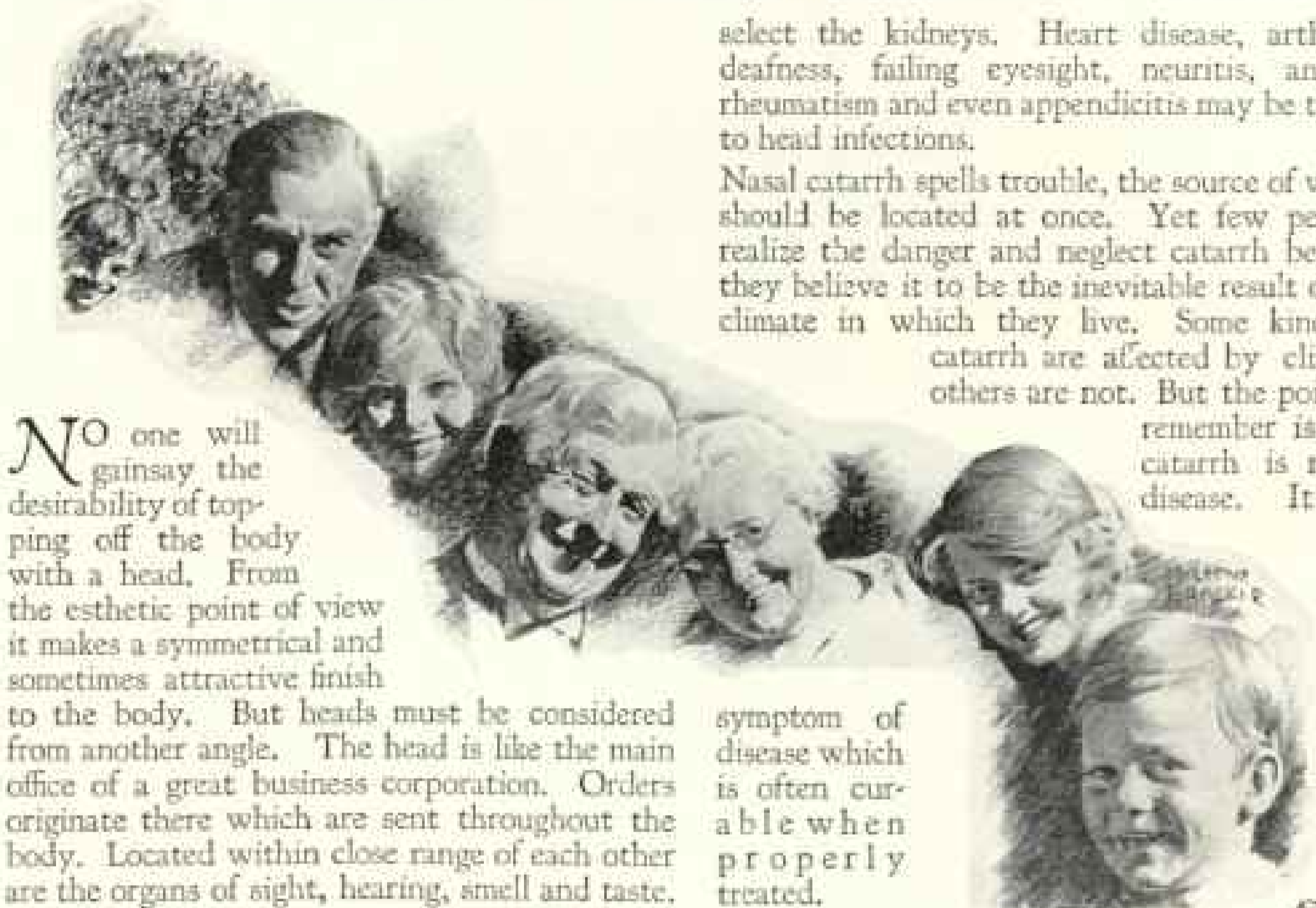
AMERICAN EXPRESS

Travel Department

65 Broadway, New York, N. Y.

Always Carry American Express Travelers' Cheques

Where Attacks Start



NO one will gainsay the desirability of topping off the body with a head. From the esthetic point of view it makes a symmetrical and sometimes attractive finish to the body. But heads must be considered from another angle. The head is like the main office of a great business corporation. Orders originate there which are sent throughout the body. Located within close range of each other are the organs of sight, hearing, smell and taste. When things begin to go wrong with the head, disturbances may be expected in remote parts of the body. An apparently slight local infection in the head may cause grave physical damage—even death. Myriads of germs live in infected noses and tonsils and adenoids, and at the roots of diseased teeth. These germs often pack up their families and travel to adjoining sinuses—the cavities in the bones of the face and forehead. Some journey to the ears and set up housekeeping. Eventually these germs get into the blood and embark on a cruise of the body. Some get off in the joints, others in the heart, and still others

select the kidneys. Heart disease, arthritis, deafness, failing eyesight, neuritis, anemia, rheumatism and even appendicitis may be traced to head infections.

Nasal catarrh spells trouble, the source of which should be located at once. Yet few persons realize the danger and neglect catarrh because they believe it to be the inevitable result of the climate in which they live. Some kinds of catarrh are affected by climate, others are not. But the point to remember is that catarrh is not a disease. It is a

symptom of disease which is often curable when properly treated.

Colds are frequently the beginning of serious nose, throat and ear troubles. The sequel to neglected snuffles of childhood is often the hearing-horn of old age. Do not ignore what seems to be "merely a cold".

Now—before cold weather sets in—have your nose, throat and teeth thoroughly examined for any possible diseased condition. Do not go through life suffering from handicaps that reduce your chance of happiness—that may shorten your life.

A famous authority states that thousands of deaths annually, among those of working age, are caused by organic conditions largely due to what the doctors call focal infections. In plain words, this means the diseased spots where germs lodge and multiply and start spreading their campaigns of trouble.

Most cases of focal infections are located in the head—teeth, tonsils and sinuses.

Authorities agree that infections of the head and nose in the early autumn frequently lead to attacks of pneumonia, which with appalling regularity appear in January, February and March.

The Metropolitan will gladly mail you, without cost, two valuable and helpful booklets—"Common Colds" and "Care of the Teeth".

HALEY FISKE, President.



Published by

METROPOLITAN LIFE INSURANCE COMPANY—NEW YORK

Biggest in the World, More Assets, More Policyholders, More Insurance in force, More new Insurance each year



A bit of chocolate history

Back in 1906 Whitman's selected from the various chocolates they had been making since 1842 those particular nut centers, caramels, nougats and other firm and "chew-y" kinds that were preferred by a large class of candy buyers.

These selected chocolates were packed in a green and gold box and because they were an offering to particular people the box was named the FUSSY PACKAGE FOR FASTIDIOUS FOLKS.

The Fussy Package made an

immediate hit, and ever since has been the favorite candy of a growing circle. Also it has been a distinguished gift package.

The Fussy Package was the pioneer in the line of special assortments originated by Whitman's which now includes the SAMPLER, SALMAOUNDI, PLEASURE ISLAND, BONNYBROOK, and other packages, each catering to a real candy taste and preference.

Fussy Packages are in sizes from half pound to five pounds.

For Hallowe'en

We have dressed up the Fussy Package in a special wrap for Hallowe'en which will make it fit perfectly in the Hallowe'en party.

STEPHEN F. WHITMAN & SON, Inc.
PHILADELPHIA

New York

Chicago

San Francisco



Fine tomatoes, -but only Campbell's can make them taste so good!

Broad, sunbathed fields of luxuriant vines, laden with choice tomatoes. Thousands and thousands of acres under strict cultivation, yielding their harvests to make the most famous tomato soup in the world.

Never before has the tomato been nursed and developed to such perfection. Yet with all this care to obtain the tempting quality from the fields, your favorite tomato soup would not have the flavor you like so much, unless it was blended with all the skill and deftness of Campbell's French chefs.

What tonic, appetizing flavor in Campbell's Tomato Soup!

LOOK FOR THE
RED-AND-WHITE LABEL



12 CENTS A CAN

WITH THE MEAL OR AS A MEAL SOUP BELONGS IN THE DAILY DIET!

Telephoning over a ray of light



Building on the Telephone Principle

Fifty years ago Alexander Graham Bell discovered the principle of the telephone. His first telephone employed wire as the connecting path over which words passed. Four years later he used a beam of light instead of wire to carry speech between telephone instruments.

Today, both wire and wireless telephony are employed on every hand in the service of the nation. Wire telephony, with its thousands of central offices, its complex switchboards and millions of miles of wire, envelops the country, carrying for the American people 70,000,000 conversations every day. Wireless telephony is broadcasting

entertainment and carrying important information to the remotest regions.

But new applications of the telephone principle are still being found. In the loud speaker, in the deaf set, the electrical stethoscope, the improved phonograph, the telephone principle has been adapted by the Bell Telephone Laboratories to the uses of the physician, the public speaker and the musician. The scientific research and engineering skill, which enable America to lead the world in telephone service, are also bringing forth from the telephone principle other devices of great usefulness.

AMERICAN TELEPHONE AND TELEGRAPH COMPANY
AND ASSOCIATED COMPANIES

BELL  *SYSTEM*

IN ITS SEMI-CENTENNIAL YEAR THE BELL SYSTEM LOOKS FORWARD
TO CONTINUED PROGRESS IN TELEPHONE COMMUNICATION



Head Office
National City
Bank Building
New York

PRINCIPAL
CORRESPONDENT
OFFICES

ALBANY
ATLANTA
ATLANTIC CITY
BALTIMORE
BOSTON
BUFFALO
CHICAGO
CINCINNATI
CLEVELAND
DAVENPORT
DENVER
DETROIT
HARTFORD
HOUSTON
INDIANAPOLIS
JACKSONVILLE, FLA.
KANSAS CITY
LOS ANGELES
LOUISVILLE, KY.
MEMPHIS
MIAMI, FLA.
MILWAUKEE
MINNEAPOLIS
NEWARK
NEW ORLEANS
OMAHA
PHILADELPHIA
PITTSBURGH
PORTLAND, ME.
PORTLAND, ORE.
PROVIDENCE
ROCHESTER
SAN DIEGO
SAN FRANCISCO
SEATTLE
ST. LOUIS
SAINT PAUL
TOLEDO
WASHINGTON
WILKES-BARRE
MONTREAL
TORONTO
LONDON
COPENHAGEN
GENEVA
TOKIO
SHANGHAI

When an Investment is Right for You

EVERY day we recommend different investments to different men For each case presents a different set of conditions.

TO BE sound, any investment must meet certain standards. It must safeguard money. It must convert readily into cash. It must pay good interest.

BUT a sound investment may meet the needs of one individual and miss the needs of another.

IF YOU are active in business, you may wisely make an investment which the non-business man had best avoid. An investment well-adapted to the provisions of another's Will might hamper clean-cut execution of your Will. Your plans to stay at home or to travel may affect the investment you should make. Different incomes often point to quite different investments. An investment should also effect a good balance with investments already held.

PLAINLY, such problems call for judgment and experience.


BEHIND the Company's counsel are included a background of one hundred and fourteen years of financial experience; world-wide foreign connections; eleven thousand miles of private wires to investment centers in America, and offices in over 50 leading American cities.

A NATIONAL CITY COMPANY representative will know how to bring the Company's equipment to bear on your needs.

YOU MAY get in touch with a representative by addressing The National City Company, 55 Wall St., New York, or by visiting our office in your city.

The National City Company

BONDS · SHORT TERM NOTES · ACCEPTANCES



Winter in the Perpetual Sunshine of North Africa

*Terraces and towers, mosques and minarets....ancient splendors
and modern travel luxuries....only nine days from New York*

Are you looking for a place that is smart . . . uncrowded . . . different . . . as well as restful and warm in winter months? It is North Africa . . . the meeting place of the cosmopolitan . . . just across the Mediterranean from the Riviera. Magic cities are held together by over three thousand miles of macadam highways. Crumbling beauty is beheld from luxurious automobiles . . . with specially constructed six-twin wheeled Renault cars for the desert trips. And excellent accommodations are found in the 51 famous Transatlantique hotels.

Fifty-seven day de Luxe itinerary in this tropical playground . . . includes the crossing of the Mediterranean, a private automobile and all hotel expenses . . . \$1450. Or a thirteen day trip for \$120.

The mystery of Morocco . . . the vivid color of Algeria . . . the ancient beauty of Tunisia . . . all lie at the other end of "the longest gangplank in the world." And the whole tour is planned for your comfort and enjoyment . . . beginning with the six days of unexcelled service and cuisine on the de Luxe Paris or France, the French Liners that go first to Plymouth, England . . . then Havre.

Or perhaps you will sail on a luxurious One-Class Cabin Liner, the De Grasse, Rochambeau, La Savoie or Suffren, that goes direct to Havre, the port of Paris. No transferring to tenders. The gangplank leads to the waiting train. In three hours . . . Paris. Overnight . . . the Riviera. Just a day across the Mediterranean . . . North Africa.

French Line

INFORMATION FROM ANY FRENCH LINE AGENT OR TOURIST OFFICE, OR WRITE DIRECT TO
19 STATE STREET, NEW YORK CITY

Quality Beyond Comparison



Results from Chrysler Standardized Quality

By J. E. Fields

There is scarcely a motor car of importance today that does not reflect in either design or practice the influence of Walter P. Chrysler and his engineers.

This is because in the past three years the organization of which Mr. Chrysler is the head has pioneered more improvements in the automobile than had been brought forth in the preceding decade.

The result has been quality beyond comparison and now Mr. Chrysler further emphasizes this quality—makes it more than ever outstanding in all price classes—by his plan of Standardized Quality.

Mr. Chrysler is the first and only large scale manufacturer building four lines of cars under one name and one management in one

group of unified plants on a standardized quality basis.

This standardization of quality is the result of an extraordinarily complete co-ordination of engineering and manufacturing facilities and resources.

Thus certainty of Chrysler unsurpassed performance is built into each and every Chrysler model by the Chrysler principle of Standardized Quality.

It brings Chrysler superiority in speed, power, beauty, comfort, roadability and long life within the reach of practically every purse.

It enables every motorist to buy in any of the four general price classifications, with complete assurance of receiving all the brilliancy and dependability of service for which Chrysler has established a reputation throughout the world.

CHRYSLER

"50 - 60 - 70 - 80"

CHRYSLER MODEL NUMBERS MEAN MILES PER HOUR

Cantilever Stores

Cut this out for reference

If none of the stores below is near you write The Cantilever Corporation, 415 Willsoughby Avenue, Brooklyn, N. Y., for the address of a more conveniently located Cantilever store and a new booklet on children's shoes. Cantilever shoes are sold within easy shipping distance of practically all centers of this magazine.

- Albany—45 S. High St. (Kath. Theatre Bldg.)
- Albany—45 Columbia St. (cor. N. Pearl)
- Albany—494 Hamilton St.
- Allamogosa—128 Peachtree Avenue
- Atlantic City—2819 Boardwalk (near Shattburn)
- Baltimore—116 North Charles St.
- Baltimore—John Cantilever Shoe Co.
- Birmingham—Fisher City Shoe Co., 17 Chicago
- Birmingham—119 North 26th St.
- Bismarck—The Park Shoe Co.
- Boston—189 Newbury St. (cor. Chestnut St.)
- Boston—Care Chandler-Shops, 58 Temple Pl.
- Bridgport—1828 Main St. (2nd floor)
- Brooklyn—114 Fulton St. (Haweser Place)
- Buffalo—441 Main St. (above Chippewa St.)
- Burlington, Vt.—Lewis & Hancock
- Calgary—Hudson's Bay Co.
- Camden—R. J. Curran, 116 Broadway
- Camden, N. J.—H. M. Harrison Co.
- Charleston, W. Va.—John Lee Shoe Co.
- Charlotte—26 North Tryon St.
- Chicago—152 N. State St. (2nd floor, Barter Bldg.)
- Chicago—1854 LaSalle (near Broadway)
- Chicago—1428 Cottage Grove Ave. (Hudson)
- Chicago—1421 Morse Ave. (Hogson Park)
- Cincinnati—The McKipin Co.
- Cleveland—1785 Euclid Ave.
- Colorado Springs—Walt Shoe Co.
- Columbus, O.—184 E. Broad St. (1st floor)
- Dallas—Medical Arts Bldg., 1717 Pacific Ave.
- Dayton—The Hike-Kramer Co.
- Denver—24 Front Bldg., 1st and Chestnut
- Des Moines—W. L. White Shoe Co., 284 Walnut
- Denver—2683 Park Ave. (at Elizabeth St.)
- Des Moines—147 West First St. (near 1st Ave. W.)
- Elkhart—Hudson's Bay Co.
- Elkhart—28 North Broad St.
- Elmira—C. W. O'Brien, 148 W. Water St.
- Evansville—North Shore Sashery, 529 Davis St.
- Evansville—118 So. 1st St. (near Main)
- Feyr Wayne—Hudson's Bay Co., 714 Calhoun
- Grand Rapids—Hershey-Kramer Co.
- Harrisburg, Pa.—J. Baker St., North (at King)
- Harrisburg—217 North 2nd St.
- Hartford—Trumbull & Church Sts.
- Houston—201 Gulf Bldg. (near Houston)
- Huntington, W. Va.—Bradshaw-Drake Co.
- Indianapolis—L. S. Ayres & Co.
- Ithaca—Berkshire Shoe
- Jacksonville, Fla.—21 Duquesne St. (opp. Seminole Hotel)
- Jersey City—Barnett's, 411 Canal Ave.
- Kansas City, Mo.—280 Johnson Bldg., 11th and Walnut
- Kingsport, N. Y.—E. T. Seale & Son, 112 Wall St.
- Knoxville—Spencer Shoe Co., 412 Gay St.
- Lancaster, Pa.—Wall and Howard
- Livonia—Hager Shoe Co.
- Little Rock—117 N. 4th St. (opp. Lafayette Hotel)
- Long Beach, Cal.—The Shoe Store
- Los Angeles—128 S. Hill St. (2nd floor)
- Los Angeles—Barnett Shoe Co., 417 Fourth Ave.
- Lowell—The Shoe Market
- Lyons—Gardner Bros., 46 N. Market St.
- Madison, Wis.—Sandy Shoe Store, 281 State St.
- Memphis—28 So. Second St.
- Minneapolis—McKibben Arcade, near Flagler St.
- Minneapolis—Brewer Shoe Co., 127 Grand Ave.
- Minneapolis—25 Eighth St. South
- Minneapolis—Kaufe Bldg. (at Charleston, W.)
- Mount Vernon, N. Y.—A. J. Rice & Co.
- Nashville—J. A. Meador & Son
- Newark—297 Broad St. (2nd floor)
- New Bedford—Hesperus Shoe Shop, 281 Purchase
- New Brunswick, N. J.—A. Y. Harding & Son
- New Haven—198 Orange St. (near Court)
- New Orleans—189 Baronne St. (2nd floor)
- New Orleans—14 W. 49th St. (South of Library)
- New Orleans—152 Lafayette Ave. (at 49th St.)
- New York—122 E. Fulton St. (at Morton Ave.)
- New York—111 John St. (Ber. Nassau and R'way)
- New York—James & Brewster, Park & Co.
- Oakland—116 11th St. (opp. City Hall)
- Oklahoma City—Foster's, 251 W. Main
- Omaha—1788 Howard St.
- Ottawa, Ont.—241 Major St. (near Bank)
- Pasadena—421 E. Colorado St.
- Pasadena—4 Lexington Ave. (at Erie Depot)
- Pasadena—25 Hamilton Street (opp. Regent Theatre)
- Pennsylvania—Fisher & Young, 241 Main St.
- Philadelphia—285 So. Jefferson St. (Catharine Bldg.)
- Philadelphia—1512 Chestnut St.
- Phoenix—Kovach's
- Pittsburgh—12nd Floor, Jenkins Arcade
- Pittsburgh—The Footwear Co.
- Portland—Wm. Fisher's, 24 North St.
- Portland—M. C. Van Arsdale, 127 E. Front St.
- Portland, Me.—Palmer Shoe Co.
- Portland, Ore.—222 Washington St.
- Providence—The Boston Store
- Reading—Common Street, 1st, 2d, 3d, 4th Sts.
- Richmond, Va.—Serrano 2y-6s, F. W. Broad St.
- Rosario—L. Bucherich Shoe Co.
- Rochester, N. Y.—17 State St. (at East Ave.)
- Rochester—D. J. Stevens & Co.
- Sacramento—1912 K Street
- Saginaw—Cromwell-Kramer Co.
- Salt Lake City—Walker Shoe Co.
- San Diego—The Harrison Co.
- San Francisco—127 Stockton St.
- San Jose—Harris Bldg. 4th St. (at N.)
- Scranton—Lewis & Kelly
- Seattle—Ratter & Ratter, 186 2nd Ave.
- Sioux City—The Polster Co.
- South Bend—The Edgewater Shoe
- Spokane—The Cooney
- Springfield, Mass.—Fisher & Wallin
- St. Joseph, Mo.—214 N. 7th (Ansony Bldg.)
- St. Louis—7th Base, Ansony Bldg., 8th and Olive
- St. Paul—45 E. 7th St. (Hudson Hotel)
- St. Petersburg—W. L. Tillingham
- Stanford, Conn.—L. Spauld & Son, 419 Main
- Spokane—121 West Jefferson St.
- Tacoma—288 St. Helens Ave. (above 4th St.)
- Tulsa—Lafayette & Birch Sts.
- Tuscon—7 Queen St. East (at Yerkes)
- Trenton—H. M. Voorhees & Bro.
- Troy—M. Thayer St. (2nd floor)
- Tulsa—Lynn's Shoe Store
- Union—28 Hamilton St., Cor. Union
- Waco—Hudson's Bay Co.
- Washington, D. C.—118 2 Street (2nd floor)
- Worcester—Hudson's Bay Co.
- Worcester—Geo. E. Miller Co.
- Wilmington, Del.—The Kennard-Pyle Co.
- Wilmington—Hudson's Bay Co.
- Worcester—J. C. MacDermott Co.
- Yonkers—Klein's, 22 Main St.
- Youngstown—R. McManis Co.

Agencies in 196 other cities

Will they be among the fortunate few?



WHEN a mother dreams and plans for the future of her children, often she unwittingly forgets the vital importance of her little girls' feet. If she only knew that most grown women have some form of foot weakness, she surely would take steps now to prevent her daughters from being nagged through life by painful, disheartening foot troubles.

The most critical time is during childhood and youth, as a prominent Chicago physician pointed out. "More women's feet are impaired", he said, "between the ages of eight and eighteen than at any other age".

A young girl who wears the Cantilever Shoe has a better chance of becoming a healthy, happy woman, because she is building bodily health from the very founda-

tion. The flexible arch of the Cantilever permits the foot muscles to exercise and build up the springy strength needed to hold the twenty-six bones of the foot in strong arches. Feet strongly arched are thus prepared to sustain the weight of the body when a girl reaches womanhood.

Growing toes lie straight in Cantilevers and in walking point straight ahead. For these shoes are naturally shaped and are made with heels slightly wedged on the inner side so as to prevent out-toeing, which is a common cause of flat foot.

If you have a daughter or if you know of a young girl whom you would like to have enjoy the advantages of the Cantilever Shoe, may we invite you to visit the Cantilever store in your vicinity?



Cantilever Shoe

—supports the arch, with flexibility

MEN • • WOMEN • • GIRLS



Backed by Burroughs Nation-Wide Service



Burroughs maintains 1,000 specially trained service men, distributed in all centers in the United States and Canada. All are regular Burroughs employees, trained and placed by Burroughs where they can best serve Burroughs users.

\$100

Delivered U. S. A.

\$115 in Canada

Easy terms if desired

Adds to \$1,000,000.00

One hand control

Standard keyboard

Convenient desk size

Burroughs

Portable Adding Machine

The new Burroughs Portable Adding Machine has received the most enthusiastic reception ever accorded to a Burroughs product.

Like every Burroughs made, the Portable is backed by Burroughs Mechanical Service.

Each man in this service organization is trained, paid and controlled by the Company itself. Each is placed where he can best

serve Burroughs users. This insures standard factory service for users everywhere.

This service is one of the outstanding reasons why over a million Burroughs Machines have been sold and why more than 35,000 Burroughs Portables are already in use—a sales achievement which smashes all previous records.

BURROUGHS ADDING MACHINE COMPANY
6563 SECOND BOULEVARD • DETROIT, MICHIGAN


Burroughs Adding Machine of Canada, Limited, Windsor, Ont.—
Sales and Service Offices in all Principal Cities of the World.

ADDING · BOOKKEEPING · CALCULATING AND BILLING MACHINES



"What—you're going to start out on an all-day drive in that lovely white dress? Suppose you have a blowout!"

"No danger, my dear. Don't you see the Kelly-Springfield tires?"



*Sedan \$895—De Luxe Sedan \$1075
f. o. b. Detroit*

BETTER THAN EVER

Following their traditional policy of constant improvement with no yearly models, Dodge Brothers, during the past eight months, have vastly bettered their motor cars in many vital respects.

Indeed, there has never been an equal period in Dodge Brothers history when so many refinements of a popular and fundamental nature have been made.

The public is registering its appreciation of this progressive industrial service by purchasing every motor car Dodge Brothers can build—in spite of the fact that Dodge Brothers production, during these months, has broken all previous records by an impressive margin.

DODGE BROTHERS, INC. DETROIT
DODGE BROTHERS (CANADA) LIMITED
TORONTO, ONTARIO

DODGE BROTHERS MOTOR CARS

In spite of the temptation to "Save" by using inferior materials build of FACE BRICK

THERE is something very taking in the idea of building as much house for as little money as possible.

But don't yield to it. Or if you do—know *beforehand* how much repairs and depreciation you are letting yourself in for. There is such a thing as the extravagance of cheapness—avoid it.

Build *permanently*. If you feel that you cannot afford to build of Face Brick *now*—much better *rent* for a year or two longer, rather than put your savings and future income into any home less lasting than a Face Brick house.

But begin to *plan now*. The widely read "Story of Brick," beautifully illustrated, will give you valuable information. Sent free.

THESE BOOKLETS MAY INTEREST YOU

"Face Brick Bungalow and Small House Plans" embrace 128 designs of Face Brick bungalows and small houses. These houses are unusual and distinctive in design, economical to build, and convenient in floor plan. Issued in four booklets showing 3 to 4-room houses, 5-room houses, 6-room houses, and 7 to 8-room houses. The entire set for one dollar; and any one of the books, 25 cents. We can supply complete working drawings at nominal prices.

"The Home of Beauty" contains 50 designs of two-story six-room

Face Brick houses, representing a wide variety of architectural styles and interior arrangements, selected from 350 designs submitted in a nation-wide Architectural Competition. Sent for 50 cents. Complete working drawings for these houses at nominal cost.

"The Home Fires," a most attractive fireplace book, with many designs, gives full directions for fireplace construction. Sent for 25 cents.

"A New House for the Old." Stop repairing and painting by veneering the old house with beautiful Face Brick. Booklet sent free.



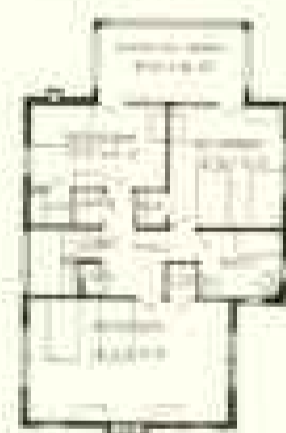
Detail of House shown at right



Six-Room House No. 619
Designed for the Service
Department of American
Face Brick Association.
Note floor plans below.



FIRST FLOOR



SECOND FLOOR


Details and description of this house found in the six-room booklet of "Face Brick Bungalow and Small House Plans."



AMERICAN FACE BRICK ASSOCIATION

1737 Peoples Life Building, Chicago, Illinois

The Development Service
 of Southern Railway System,
 Washington, D. C.,
 will gladly aid in securing
 industrial locations,
 farms and home sites in
 the South.



Not Magic — *just mind and muscle*

THE SOUTH—the nation's winter playground—is setting new high marks in the story of American achievement. For, notable as are the South's friendly climate and genial hospitality, it is on her farms and in her workshops of industry that these marks are being made.

In the last twenty-five years the value of things made in the South has increased fivefold; and the value of things grown fourfold.

Such growth and progress suggest the magic wand, but it is the magic of mind and muscle—of hard work intelligently applied. The people of the South are making good use of the rich and varied resources that nature has bestowed upon them.

But the industrial and agricultural progress of the South is still in the first act. The years of greatest opportunity and achievement lie ahead.

The Southern Railway System, with its 8,200 miles of lines, serves the South from the northern gateways at Washington, Cincinnati and Louisville—from the western gateways at St. Louis and Memphis—to the ocean ports of Norfolk, Charleston, Savannah, Brunswick and Jacksonville, and the Gulf ports of Mobile and New Orleans.

SOUTHERN

RAILWAY  *SYSTEM*

THE SOUTHERN SERVES THE SOUTH



Canadian Pacific Cruises



Oriental Sword Dancer

WORLD CRUISE

From New York, Dec. 2

Make the world your department store! Shop in Gibraltar for Spanish shawls...in Naples for cameos, corals...in Cairo for scarabs and amulets...in India for brass, brocades and bangles...in Ceylon, home of sapphires, rubies, garnets, moonstones, pearls...in Java, land of batik...in China for heirloom shawls, curios and jade...in Peking—4 days—for mandarin coats, and Siberian furs...in Japan for silks, lacquer and cloisonne. For memories...everywhere! Sail on the S. S. Empress of Scotland, 25,000 gross tons; included excursions, One management ship and shore.

*5 Continents—20 Countries
55 Days Ashore*

Madeira, Gibraltar, Algiers, Monaco, (Nice and Monte Carlo), Naples, (Pompeii), Haifa, (Jerusalem, Bethlehem, Mount of Olives), Port Said, (Cairo, the Pyramids, Sphinx and up the Nile), Bombay, Colombo, (Kandy), Padang, (Padang-Pandjang), Batavia, (Buitenzorg), Singapore, (Johore), Manila, Hongkong, (Canton), Shanghai, Chinwangtao, (Peking), Kobe, (Kyoto and Nara), Yokohama, (Tokyo, Nikko and Kamakura), Honolulu, Hilo, (Kilauea), San Francisco, Balboa, (Panama), Cristobal, (Colon), Havana and New York.

MEDITERRANEAN CRUISE

From New York, Feb. 12

Cruise like a guest of honor on a private yacht. Shop for wonderful bargains in Madeira, Cadiz, Seville, Gibraltar, Algiers, Malta, Athens and Constantinople; ramble for 19 days around Palestine and Egypt; discover Cattaro and Ragusa (Jugoslavia); explore Venice, Naples and Pompeii; and catch Monaco, Nice and Monte Carlo in the full lush bloom of rose-time. *Leave New York* Feb. 12 on the S. S. Empress of France, 18,350 gross tons. Two orchestras, one for symphonies, another for dancing. 15 countries; stop-over in Europe if desired, 17 foreign ports with included excursions; and—the same courteous, efficient management on shore as ship.

*17 Ports in
Europe, Africa and Asia*

Madeira, Cadiz, (Seville), Gibraltar, Algiers, Malta, Athens, Constantinople, Beirut, (Lebanon Mountains), Haifa, (Jerusalem, Bethlehem), Alexandria, (Cairo, Pyramids, Sphinx), Cattaro, (Cetinje), Ragusa, Venice, Naples, (Pompeii), Monaco, (Nice, Monte Carlo), Cherbourg, Southampton.

FOR choice accommodations, book earlier. Literature from your local agent or Canadian Pacific—344 Madison Avenue, N. Y.; Chicago, 71 East Jackson Blvd.; Montreal, 141 St. James Street. Principal cities, U. S. A. and Canada. Personal service if desired.



"See this world before the next"

WORLD'S GREATEST TRAVEL SYSTEM

PITTSBURGH
Proof Products
Glass·Paint·Varnish·Brushes



PARK your piano at the curb!
You could without harm, if it
were finished with this *perfected*

Mimax Automobile Finish

—combines all the economical durability of the new-type finish with a glowing, distinguished, beautiful lustre that is actually enhanced by service—unharmd by gasoline, oil, grease, hot water from radiators, or severest extremes of temperature. It is the *perfected finish for all fine finishing*. Its use for refinishing automobiles is licensed only to responsible refinishing shops.

For Manufactured Products
For furniture and a wide range of manufactured products Mimax systems offer large economies because of fast drying, increased production and the elimination of costly processes, and storage space. Mimax systems installed under supervision of our Paint and Varnish Advisory Board. Write for information on your business stationery.

Research Laboratories
Dept. C.

Pittsburgh Plate Glass Co.,
Milwaukee, Wis.

Please send me Mimax color card, informing booklet and approximate cost of refinishing my car by the Mimax system.

My Name

Address

City

PITTSBURGH PLATE GLASS CO.

Paint and Varnish Factories ————— Milwaukee, Wis., Newark, N.J., Portland, Ore., Los Angeles, Cal.



Madison Square or Mullen Court —which is the better known?

BOTH are locations in New York. Both are on the map. But you need a New York address which is well known. An address which in itself is a business rating of high repute.

200 Fifth Avenue—the address of The Fifth Avenue Building on Madison Square—has been known to New York for seven decades. Before the Civil War it became the meeting-place for presidents, statesmen, generals, people of fashion and importance the world over. Here stood the famous Fifth Avenue Hotel. Like Central Park, the Battery, or the Grand Central, almost anyone can tell you where the building is and how to get to it.

Offices in this building have the quiet dignity of a club. Not everyone is admitted to tenancy.

Questions are always asked among a firm's business friends. The two restaurants give you the opportunity of entertaining clients in a pleasant hospitable fashion.

The Fifth Avenue Building is at the heart of commercial New York. It is midway between the two rivers, midway between Central Park and the Battery. Three subway lines, an elevated, busses on Fifth Avenue and surface cars put you at once in touch with all up-town and down-town. The open area formed by Madison Square and its conjoining streets is unmatched in New York for light, air and a pleasing outlook.

When you are in New York, we should be pleased to see you and talk over the advantages of opening your New York offices here.



The FIFTH AVENUE BUILDING

Broadway and Fifth Avenue
at Madison Square

"More than an office building"

ANNOUNCEMENT



ROCK
ISLAND

SOUTHERN
PACIFIC

Finer and Faster

THE DELUXE

GOLDEN STATE
Limited

Effective November 14, 1926, leave Chicago daily 8:30 p. m., arrive Los Angeles 9:30 a. m.,—only two days and three nights en route. Super-quality in every feature of service. New standards of luxury in transcontinental travel. Extra fare, \$10.

Other high-class fast trains on convenient schedules.

*Los Angeles - San Diego - Santa Barbara
and Phoenix Ariz.*

ONLY 63 HOURS

Chicago - California

"Saves a Business Day"

Southern Pacific and Rock Island Travel Bureaus in All Principal Cities





Sheet Metal Work that Resists Rust!



The destructive enemy of sheet metal is *rust*. It is successfully combated by the use of protective coatings, or by scientific alloying to resist corrosion. Experience has proved that the copper steel alloy lasts longest. Insist upon

KEYSTONE

Rust-resisting Copper Steel

Sheets

AND ROOFING TIN PLATES

These products combine old-fashioned goodness and merit with modern methods of production. Standardize on Keystone quality for roofing, siding, skylights, cornices, spouting, gutters, tanks, flumes, stoves, ranges, metal lath, building construction, repairs and replacements—and all uses where *resistance to rust* is an important factor. Metal gives effective protection against fire, lightning and weather.

Keystone Copper Steel—steel alloyed with copper—is the established means of assuring the user maximum protection against damage and loss from rust and corrosion. It fully meets the modern demand for rust-resisting sheet metal, obtainable at a reasonable cost. It's time to standardize on Keystone Copper Steel for the benefit of yourself and added permanence to buildings of every type—residential, commercial or industrial. Actual time and weather tests, and practical service tests of every character, have established Keystone superiority over every other iron or steel sheet on the market to-day. Sold by leading metal merchants. Used by particular roofers and sheet metal contractors. For the evidence of Keystone excellence, write for descriptive literature showing the results of interesting and conclusive out-in-the-weather service tests. Our popular booklet—"Copper, Its Effect upon Steel for Roofing Tin" will be of interest to you.

Sheet Mill Products

Black Sheets for all purposes, Apollo and Apollo-Keystone Copper Steel Galvanized Sheets, Culvert, Plume and Tank Stock, Formed Roofing and Siding Products, Special Sheets for Stamping, Full Finished Sheets, Automobile Sheets, Electrical Sheets, Stove and Range Sheets, Barrel and Keg Stock, Etc.



Tin Mill Products

American Coke and American Chemical Bright Tin Plates, Taggers Tin, American Old Style and American Non-skidded Roofing Term Plates, MU Roofing Tin Plates, Fire Door Stock, Black Plate for all purposes, Enameling and Lapping Stock, Stove Pipe Stock, and Elbow Stock, Special Stamping Stock, Etc.

Manufactured by AMERICAN SHEET AND TIN PLATE COMPANY, Pittsburgh, Pa.

DISTRICT SALES OFFICES

Chicago Cincinnati Denver Detroit New Orleans New York Philadelphia Pittsburgh St. Louis
Export Representatives: UNITED STATES STEEL PRODUCTS CO., New York City
Pacific Coast Representatives: UNITED STATES STEEL PRODUCTS CO., San Francisco, Los Angeles, Portland, Seattle

Silent

NOKOL automatic OIL HEAT!

A sensational new discovery in home-heating comfort.

HERE is a remarkable new betterment in automatic oil heat. For *any* home.

Noise has been cut to the vanishing point.

High efficiency, which for nine years past has established records for lowest-cost, fully automatic oil heat—is now actually increased.

More comfort than ever before is delivered at the same remarkably low cost.

Right now, as a result, shrewd American home-owners are investing *one-and-a-half million dollars—monthly*—in Silent NOKOL installations. A record for the industry NOKOL founded. NOKOL also holds all records for number of homes heated (*more than 35,000*) and for length of service in those homes (*periods up to nine years!*).

What it offers:

This is heat you can forget about—except to revel in its comfort. NOKOL-owners usually *pay less for their heat* than hard-coal would cost; *never more*. There is, of course, no dirt, no



He can hear the clock—but cannot hear his new Silent NOKOL.

FREE

New Guide to Oil Heat for Homes. Send coupon.

furnace work, no fuel-shortage.

There is not, never has been, "oil-burning" odor in or about any NOKOL-heated home. Because NOKOL does not have to burn low-grade, foul-smelling fuel to provide low-cost heat!

This comfort is for *small homes, or large*. NOKOL is one

of the few automatic oil burners made in sizes to suit *any* home, to *fit* any good, present heating plant.

New Book—FREE

Send coupon below and learn where, in *your own vicinity*, the new Silent NOKOL may be seen operating. You will also receive, free, a valuable new book on Oil Heat.

(Silent NOKOL exhibit at Philadelphia Sesqui-Centennial—now: PALACE OF LIBERAL ARTS, Group "D.")

The new

Silent

NOKOL

NO COAL
AUTOMATIC OIL HEATING FOR HOMES

First domestic oil burner listed by Underwriters' Laboratories; approved by all leading safety boards. Manufactured and guaranteed by AMERICAN NOKOL COMPANY, Chicago.

FREE: New OIL HEAT Guide

AMERICAN NOKOL COMPANY,
Dept. 14—115 N. Michigan-Boulevard, Chicago
Gentlemen: Please tell me where to see the new Silent NOKOL in this vicinity. Also send—free—new book.

Name _____

Address _____

City _____ State _____

America's Leading Authorities Endorse
The Kindergarten Children's Hour



Edited by LUCY WHEELOCK

*Head of The Wheelock School for Kindergartners,
Boston*

The Kindergarten Children's Hour offers a rich library of the most carefully selected material to help mothers in guiding and instructing their children.

A New Idea in Helps for Mothers

In one volume you will find 135 matchless stories especially adapted for very little children—and such stories are the hardest of all stories to find. Another volume is crammed full of just the right suggestions for games and occupations to answer adequately the cry of "What can we do now, mother?" A third volume tells you how to explain, in a way intensely interesting to your children, the every-day things of life that every child wants to know. Still another volume contains wonderfully inspiring and helpful advice by one of the world's leading experts upon child training, telling how best to handle children of every temperament on all occasions. And, lastly, a volume of 155 songs that children love, together with singing games.

This gives you but a faint idea of the wealth of material in these five volumes.

Simply fill out and mail the coupon at left. The postman brings the five volumes to your door. We want you to inspect these books for a week at your leisure, free.

Send No Money SEND THIS COUPON NOW!

Houghton Mifflin Company, Private Library Dept.,
4 Park Street, Boston, Mass.

Please send me the five volumes of *The Kindergarten Children's Hour*. If they are not just what I want, I will return the books within seven days after receiving them, without obligation, or, if satisfactory, I will pay \$1 within seven days after receipt of the books and \$1 a month thereafter for seven months, or \$11.25 within seven days after receipt of the books, in full payment.

Name..... Street.....
 City..... State.....

R.G.-18

Look inside the Piano for this Trademark

WESSELL, NICKEL & GROSS
TRADE MARK

The Sign of the World's Standard Piano Action

Does Your Piano Contain This Action?

THE piano action is rightfully termed the "heart of the piano." But the action must be perfectly balanced and delicately responsive if the true enjoyment of piano playing is to be realized.

Make sure the new piano for your home contains the action embodying, in the highest degree, these vital qualities. Ask your dealer to show you an instrument equipped with the Wessell, Nickel & Gross action—the world's highest-priced piano action. The Wessell, Nickel & Gross action is used by leading American piano manufacturers. To insist upon it, therefore, is to make certain of obtaining not only a fine action but a quality piano.

WESSELL, NICKEL & GROSS
 Established 1874 New York City

When you Buy an Upright Grand Player or Reproducing Piano— insist on the Wessell, Nickel & Gross Piano Action.

CALIFORNIA

by
SEA

15-day Voyages via Havana and Panama Canal

Go via the fast, water route. Pleasant days on splendid steamers. Sightseeing at ports of call. Route: New York, Havana, Panama Canal (Balboa), San Diego, Los Angeles, San Francisco. Fortnightly sailings:

MANCHURIA MONGOLIA
FINLAND

Ocean liners, over 22,000 tons displacement
 Largest, fastest ships
 in Coast-to-Coast service

Rates: **\$150** 1st Class, **\$150** 2nd Cabin
\$125 Tourist Cabin, **\$100** Third Cabin

Check your auto as baggage. No crating.

PANAMA PACIFIC LINE
INTERNATIONAL MERCHANT MARINE COMPANY

No. 1 Broadway, New York City; our offices elsewhere or authorized S. S. and R. R. agents.




"They said father didn't keep his Life Insurance paid up!"

THE PRUDENTIAL INSURANCE COMPANY of AMERICA

EDWARD D. DUFFIELD, *President*

HOME OFFICE, NEWARK, N. J.





IT FAIRLY Flies!

GRACEFUL, speedy as a 'plane! The letters flow—the school work's done—the office folk are neat and rapid—all because the pen is FRESH!

An old pen's costly—messy, slow. It wastes your work and spoils your temper. New pens *save*—they're fast and clean. It pays to keep some FRESH pens handy—those that *stay* fresh—Esterbrooks!

There are Esterbrooks to humor every hand and every pen-use. You will catch the *mood* for writing with an Esterbrook to speed your thoughts.

Clip the coupon—get some samples. You will like their quick, bright freedom. Why not *try* them? Here's the coupon.


TRUE ECONOMY, ALWAYS A FRESH

Esterbrook

FREE ESTERBROOK PEN CO., Dept. N-1 CAMDEN, N.J.

- Send me, free "The Book of 100 Famous Signatures," showing the autographs of illustrious men and women—and a sample of Pen No. 556.
- Send me, free, the Esterbrook Chart of Handwriting to help me find the pen best suited to my hand—also a sample of Pen No. 556.
- I enclose 15 cents, for which send me the "12 Most Popular Pens in the World."

WRITE YOUR NAME AND ADDRESS IN THE MARGIN BELOW



You
can let
the Pup
be your
Furnace
Man—

when your Gas Company
heats your home

GAS heating requires no more care than a pup can give it—which means no care at all. Gas is the cleanest fuel obtainable. Automatically controlled, it maintains constant, uniform temperatures—as warm as you wish by day—as cool as you desire at night.

Special house heating rates granted by many gas companies, and the high efficiency of Bryant Gas Heating Plants, have made gas the logical fuel for thousands of homes. Gas heating information will be furnished gladly by your local Bryant office, or write The Bryant Heater & Mfg. Co., 17823 St. Clair Ave., Cleveland, Ohio.

Branches in 27 Principal Cities

BRYANT GAS HEATING

COVER UP THE SHOWER



Speakman Hoyalix Mixometer Shower and Diphler Bath Fixture over a built-in tub. The combination is the H 2270. The Lavatory Fixture is the U-10-A-10.

— and the Bathroom Seems Incomplete

[*The bathroom is incomplete without a shower—it is the modern touch*]

—But you want to make sure that your shower itself is modern.

The Speakman Company has developed and manufactured showers for the last twenty-five years of the fifty-seven years which we have been identified with the plumbing industry.

The Anyforce Head, which controls the water's force, and the Mixometer, which regulates the temperature, are examples of this development. There are Speakman Showers for all kinds of installations—over a tub or in a stall.

Then there are also Speakman Bath and Lavatory Fixtures which have behind them this same development by the Speakman Company. Handles and escutcheons on Speakman Bath and Lavatory Fixtures harmonize perfectly with the handles and escutcheons on Speakman Showers.

We shall be glad to send you a booklet on Speakman Showers and Fixtures. Use the coupon if more convenient.

SPEAKMAN COMPANY, Wilmington, Delaware

SPEAKMAN SHOWERS and FIXTURES

SPEAKMAN COMPANY, Wilmington, Delaware

Please send me folders and literature on the Speakman Line of Showers, Bath, Lavatory and Sink Fixtures.

Name.....

Address.....

WHAT ARE THEY WHAT DO THEY DO ?

A MILLION boys and girls could tell you, for they have learned, from their

ELECTRIC QUESTIONER

about the birds, the beasts, the fish of the sea, the butterflies of the fields and the flags of all nations, beautifully reproduced in full natural colors.

They have become acquainted too, with the famous characters that stalk through the pages of history and fiction, with the romantic and thrilling tales of literature and legend, with the strange peoples and far-away places of the world.

There has never been a game like *The Electric Questioner*. Your youngsters will tell you this Christmas morning and by evening you will know its fascination too.

It operates on a single flashlight battery which is furnished. (No electric connections.)

\$3.50 at all department and toy stores.

KNAPP ELECTRIC CORPORATION
Dept. 70 PORT CHESTER, N. Y.

If your dealer is out of stock we will send it to you anywhere in the U. S. for \$3.50

Also manufacturers of
KNAPP BATTERY DIVISION
American Industry in America



Second Great African Cruise

From New York, January 15, 1927

A Voyage of Adventure

To South and East Africa—lands of Zulus, Diamond Mines, the Golden Rand, Victoria Falls—also West Indies, South America, Egypt, Europe—101 glorious days.

By M.V. "ASTURIAS"

First great cruise by a motorship—the world's most luxurious liner. Rates, including shore excursions, from \$1650.

THE NEW MEDITERRANEAN CRUISE

From New York, Feb. 26, 1927

A Voyage of Discovery to shores of Ancient Greece; beautiful Dalmatian Riviera, and all "standard" cruise ports—by S. S. ORCA.

Write for Illustrated Booklets

The ROYAL MAIL STEAM PACKET CO.
New York Philadelphia Boston Cleveland Chicago
Detroit St. Louis Minneapolis San Francisco
Los Angeles Seattle Atlanta Vancouver
Winnipeg Montreal Toronto Halifax

In cooperation with
AMERICAN EXPRESS COMPANY

The Luxury Cruise to the Mediterranean PALESTINE EGYPT

By the famous "Rotterdam"
6th Cruise

Leaving New York, Feb. 3, 1927
Under the Holland-America Line's own management

The "ROTTERDAM"

24,170 tons reg., 37,190 tons displ.
Has a world-wide reputation for the magnificence and comfort of her appointments, the surpassing excellence of her cuisine and the high standards of service and management on board.

70 Days of Delightful Diversion

ITINERARY includes Madeira, Cadix, Seville, (Cádiz) Gibraltar, Algiers, Naples (Brindisi), Tunis, Athens, Constantinople, Haifa, Jerusalem, (The Holy Land), Alexandria, Cairo (and Egypt), Catania, Messina, Venice, Naples (second call), Monaco, and the Riviera. Carefully planned shore excursions. Superior in Europe. Number of guests limited. American Express Co. Agents in Charge of Shore Excursions.

For choice selection of accommodations make RESERVATIONS NOW. Illustrated Folder "N" on request to

HOLLAND-AMERICA LINE

21-24 State St., New York



Boston, Chicago, Detroit, Philadelphia, Pittsburgh, Cleveland, Minneapolis, New Orleans, San Francisco, St. Louis, Atlanta, Ga., Mexico City, Montreal, Seattle, Winnipeg, or any authorized Steamship Agent.

Special Cruise to the
WEST INDIES
Feb. 20-25, Feb. 27-28, 1927
March 19-24, 1927
By the famous
S.S. VENTURA
HOLLAND-AMERICA LINE
in cooperation with the
AMERICAN EXPRESS CO.

Hurled 25 Stories to Cement —Picked up Unbroken

*Traffic Stopped to watch this test of the
Parker Duofold Non-Breakable Barrel*

Such Proof Is a Better Guarantee
Than Any Maker Can Give You

YES, traffic stopped as big Frank Ketcheson, Supt. of Steel Construction for the George A. Fuller Co., dropped two Parker Duofold Pens—one Over-size, one Junior size—from his perilous foothold on a slender steel girder of the new Stevens Hotel, 260 feet above 8th Street and Michigan Avenue, Chicago.

One pen struck on asphalt, the other on cement—away they bounded into the air, then landed in the street—unharmful! Thus we have proved by a series of heroic tests that the new Parker Duofold Pens with Permanite barrels do not break.

Some were run over by heavy motor buses. And one was let fall from an aeroplane, 3000 feet, without damage.

Go see this master pen at any good pen counter. But look with care for the name of the originator "Geo. S. Parker" on the barrel. Then imitations can't deceive you.

Parker Duofold Pencils to match the Pens: Lady Duofold, \$3; Over-size Jr., \$3.50; "Big Brother" Over-size, \$4

THE PARKER PEN COMPANY, JANESVILLE, WISCONSIN
OFFICES AND SUBSIDIARIES: NEW YORK • CHICAGO • ATLANTA • DALLAS
SAN FRANCISCO • TORONTO, CANADA • LONDON, ENGLAND

Red and Black
Color
Combination
Reg. Trade Mark
U. S. Pat. Office

Parker

Duofold

Lucky Curve Feed and 25 Year Point

Duofold Jr. \$5 Lady Duofold \$5

THE SUPERINTENDENT'S LETTER

Chicago, June 18th, 1927

The Parker Pen Company, Janesville, Wisconsin.
Gentlemen:

Steel work on the new Stevens Hotel was stopped this afternoon when I went to the top-most girder, 25 stories above eighth street and Michigan Ave., and dropped two Parker Duofold Pens to the street, 260 feet below. One pen—a Parker Over-size Duofold—alighted on the cement sidewalk. The other—a Parker Duofold Jr.—alighted on the pavement.

Both pens were immediately picked up by my associates and on examination were found to be unharmed. To make this test it was necessary to knock off passage through the street and a large number of people had collected to watch the experiment. I never saw a more amazed crowd in my life than when I reached the ground and found those people gathered about the Parker Duofold Pens. They had expected them to be dashed-to-fragments—but found them quite whole, in fact as good as new, except for a small abrasion on the end of the bigger pen. I have signed this letter with that identical Parker and it works to perfection.

My hat is off to the Parker Non-Breakable Duofold.

Yours very truly,


Frank Ketcheson

Supt. of Steel Construction, George A. Fuller Company
Builder of the Stevens Hotel



Where the Pens Landed

The New Stevens
Hotel—Chicago
will open about March 1, 1927



How to get more for your Furniture dollar

—explained in this free book



An early American Walnut Secretary

THE vogue for walnut is increasing yearly. Many decorators now specify this beautiful wood almost exclusively. The finest furniture-makers work in walnut. Walnut combines in a unique way beauty, durability, strength. It is easily cared for; resists wear. Grows more beautiful with age.

* * *

We offer a free service to help you select walnut furniture for your home. How to tell real walnut, the best designs, what the "periods" of furniture are—all this information we'll gladly give you.

Our Service:

We publish beautifully illustrated booklets on furniture and on interior woodwork. Please write us which you are interested in. We will be glad to help you. Fill in and mail this handy coupon today.



Ladder-back chairs make this dining room attractive

"THIS IS THE AGE OF WALNUT"

American Walnut Manufacturers' Ass'n
Room 960
616 S. Michigan Ave.
Chicago

AMERICAN WALNUT

Please send full information on American Walnut. I am interested in walnut furniture ; walnut for interior woodwork and paneling (Check which)

"The Voyage of Your Dreams"



Around the World

59 Ports and Cities
138 Days 25 Countries
37,511 Miles

A cruise that offers the golden opportunity to see the wonder places of the world under the most favorable circumstances. The right seasons everywhere—the Holy Land at its best; Cairo in the brilliant social season; India in cool weather like our May; Peking in Springtime; and Japan in Cherry Blossom Time. In addition all the Oriental Ports of all other world cruises plus Siam, Borneo and Formosa.

on the

"Queen of Cruising Steamers"

RESOLUTE

Sailing Eastward from New York

JAN. 6th, 1927

Built for tropical service, and luxuriously appointed throughout, the RESOLUTE represents the acme of cruising comfort. Unusual spaciousness characterizes the public rooms, staterooms and decks.

One Management on Ship and on Shore. An extraordinary program of shore excursions included in the rates of \$2,000 and up.

Descriptive literature of the Fourth World Cruise of the RESOLUTE will be sent upon request.

HAMBURG-AMERICAN LINE

United American Lines, Inc.
General Agents

35-39 Broadway, New York 177 N. Michigan Ave., Chicago
131 State Street, Boston 230 South 15th St., Philadelphia
374 Market Street, San Francisco
or Local Steamship and Tourist Agents.



Mother—Guard Those Lovely Teeth They're Priceless!

She'll thank you in after years if you teach her now the way to healthy, happy teeth. And you can't afford to let her take chances, for her beauty, her health and her mental development, all depend so much on her teeth. Teach her the simplest, yet most effective beauty secret in the world . . . Colgate's Ribbon Dental Cream.

• • •

Colgate's is the modern way to protect the charm of beautiful teeth. It makes them flash white and lovely when


you talk or smile. It brings out all their natural beauty. But more important . . . it will help to keep your teeth and gums healthy, for Colgate's foams into every hard-to-get-at place between the teeth and under the edges of the gums.

Remove Those Causes of Decay

Colgate's penetrates every place where it is possible for germs and food particles to collect. It loosens these impurities at once. Then it

washes them away, leaving your teeth and gums absolutely clean. The warm, dark interior of your mouth is an ideal breeding place for germs. But they can't lurk there and multiply, when you use Colgate's regularly. Colgate's literally goes right into their hiding places and removes those causes of tooth decay.

Your mouth feels clean after using Colgate's . . . and it is clean. You'll like the taste of Colgate's . . . even children love to use it regularly.



Priced right, too!
Large tube . . . 25c

r e m o v e s c a u s e s o f t o o t h d e c a y



Orient

This Is the Time to Come!

COME to the Land of the Rising Sun— and the gay umbrella! Come to Japan where the houses are just the size of your heart, and as clean as the rain-washed air. Where shopping is an art, a play, a joyous game of smiles, bows and delicate trifles . . . and you can't believe your luck until you find your friends have bargains just as wonderful.

COME to China—to Shanghai with its gay concessions and the great native city, embroidered on the fringe of a continent of fascination—full of gardens, temples, bazaars; marvelous things to see and buy. To Hong Kong, towering out of the blue, a ravishing Oriental Riviera, steeped in sunshine and flowers. Come to the Philippines—to exotic Manila, at the gateway of the South Pacific isles.

BUT COME FIRST to the Canadian Pacific, the World's greatest travel specialist, with the largest, fastest, newest ships on the Pacific—the famous great Empress Liners. Canadian Pacific has a way of looking after you that comes from forty years of knowing how.

Only 10 Days to JAPAN
Then China and
Manila—

Empress Liners and
Don Vancouver, com-
mencing at Victoria.



Offices in all large cities including
New York, 344 Madison Ave.; Chicago, 71 East
Jackson; San Francisco, 675 Market St.;
Montreal, 141 St. James St.

Canadian Pacific

KREMENTZ CORRECT EVENING JEWELRY



The boy who is away

HOW do you like to think of him best? In the fury of the game? Or do you think of him most when happiness dominates—when he is well-dressed, sure of his appearance?

You can contribute much to his feeling of perfect ease in full dress or tuxedo. You can make sure that on the occasions requiring evening clothes your thoughtfulness will have assured him of correct evening jewelry. Give him a Krementz Full Dress and a Krementz Tuxedo Set.

The prescribed form is white mother-of-pearl for full dress, dark mother-of-pearl for tuxedo. Vest buttons must always match studs and links.

At your dealer's. Write us at Newark, N. J., for booklet with Correct Dress Chart.



Krementz



Set No. 1488, Krementz quality rolled whitegoldplatinum, white mother-of-pearl centers. Pair links, 3 studs, 4 vest buttons.

In box \$11.50



76 out of 100 Government Executives agree on one Razor—Gillette

The very nature of their occupation requires that those in charge of affairs of state be groomed perfectly. When a careful inquiry reveals that 76 out of 100 shave each morning with a Gillette, it is another real proof that, based on the perfection of its shaving service, Gillette pre-eminence is an accomplished fact!

Whether you have a beard "like wire" or as soft as silk, your GOOD shave will become a PERFECT shave if you read "Three Reasons"—a new shaving booklet just published. A copy with our compliments, on request.

GILLETTE SAFETY RAZOR CO.
BOSTON, U. S. A.

\$5 to \$75

THE BOSTONIAN
In Gold Plate, \$6.
In Silver Plate, \$5.



The New Improved

Gillette

SAFETY  RAZOR

THE QUALITY RAZOR OF THE WORLD



When an American goes to Europe

EVERY American sailing for Europe is entitled to all the little luxuries, comforts and attentions that are offered by the finest hotels of the land. On any United States Lines Ship (America's only flag service to Europe), he gets these things—and more. There is a passage for every purse—and you'll enjoy the best cuisine on the North Atlantic on these five splendid ships.

S. S. GEORGE WASHINGTON

Swift, steady, beautiful—a luxurious home on the sea. First class rates from \$210, second class from \$136.25 and Tourist Third class from \$97.50.

S. S. LEVIATHAN

Flagship of the fleet and the most famous ship in the world. First class rates from \$265, second class from \$147.50, Tourist Third from \$102.50.

S. S. PRESIDENT HARDING and S. S. PRESIDENT ROOSEVELT

The fastest Cabin Ships on the North Atlantic. No first or second class distinctions. Rates from \$145, Tourist Third from \$95.

S. S. REPUBLIC

The famous cruise liner. A Cabin ship without first or second class distinctions. Rates from \$140, Tourist Third from \$95.

Regular sailings from New York to Cebu (Quezon), Plymouth, Southampton, Cherbourg, Bremen. Get complete information from your local steamship agent or write to the address below.

United States Lines

45 BROADWAY



NEW YORK CITY

BELGENLAND WORLD CRUISE



ON A VOYAGE OF 132 DAYS 129 WERE SUNNY

It was a *Belgenland* world cruise—and there were actually only three days in four and a half months that weren't sun-brightened.

No magic, this—but the result of skilful planning.

So you sail to sixty interesting cities, all around the world, and find each in its brightest, loveliest season. An itinerary—sent on application—will give you a clear idea of the scope and wonder of this splendid cruise.

The *Belgenland*, largest and finest liner that ever circled the globe, sails from

New York December 14

Los Angeles Dec. 30 San Francisco Jan. 2

Back in New York April 24, 1927

**60 cities
132 days**

**14 countries
25,000 miles**

For complete information address—
Red Star Line, No. 1 Broadway, New York;
American Express Company, 65 Broadway,
New York. Branch Offices in principal cities,
OR AUTHORIZED AGENCIES.

The *Belgenland's* next transatlantic sailing is October 16 to Plymouth, Cherbourg, and Antwerp.




RED STAR LINE

INTERNATIONAL MERCANTILE MARINE COMPANY

in cooperation with

AMERICAN EXPRESS COMPANY

"Mention the Geographic—It identifies you."



Either at Breakfast or Supper Growing Children Need

The New Pettijohn's

WHOLE WHEAT CEREAL

THE New Pettijohn's is the *whole wheat*—the finest hard Montana wheat, milled by an exclusive process.

It has all the natural bran of the wheat—a safe and efficient laxative.


It has the health-giving vitamins of the wheat.

And the valuable mineral salts, protein and energy.

The New Pettijohn's is delicious—a nourishing, stimulating food that all the family will enjoy.

It cooks in 3 to 5 minutes—ready for the table—hot and appetizing.

Try it tomorrow.



In brief

The New Pettijohn's is a deliciously palatable whole wheat food.

It contains all the Vitamins, Energy Content and Mineral Salts of the Wheat Berry and all the Natural Bran.

With milk it forms one of the best balanced food combinations known to dietitians. It cooks in 3 to 5 minutes.

The Quaker Oats Company

CHICAGO, U.S.A.

"The Sunshine Belt to the Orient"



Outdoor Chinese Cafe

Orient Round the World

combining the only fortnightly service Round the World with the fastest service to the Orient

Visit Honolulu, Japan, China, Manila, Malaya, Ceylon, Egypt, Italy, France, Boston, New York, Havana, Panama Canal, Los Angeles and San Francisco. 22 ports in 14 countries. Strange peoples, rare beauties, reminders of an ancient civilization, mysticism, charm.

Stopover where you like for two weeks, four weeks or longer, continuing on another ship exactly like the one on which you departed. At all ports, however, there is time for sight-seeing during the ship's scheduled stay.

And on your trip enjoy the luxury and comfort of a magnificent President Liner—broad of beam, steady and comfortable. Outside rooms with beds, not berths. Commodious and beautifully appointed. A world-famous cuisine.

The entire trip—transportation, accommodations, meals for the 110-day circuit of the world costs little if any more than you spend at home. It may be made for as little as \$11.57 per day.

A sailing every Saturday from San Francisco (every two weeks from Boston and New York). Likewise a sailing every 12 days from Seattle direct to the Orient without call at Honolulu.

Complete information from your local steamship or railroad ticket agent or

Dollar Steamship Line Admiral Oriental Line

604 Fifth Avenue, New York 25 Broadway, New York
52 Broadway, New York
Robert Dollar Building, San Francisco
1519 Railroad Avenue, South, Seattle

COME UP TO

ASHEVILLE

NORTH CAROLINA

**IN THE LAND OF THE SKY
ALL OUT DOOR SPORTS**

**WRITE FOR LITERATURE
ASHEVILLE CHAMBER OF COMMERCE
ASHEVILLE, N. C.**

Norfolk

In the heart of Virginia's famous all-year playground. Unexcelled climate. Golf and horseback riding at Virginia Beach, fishing at Ocean View. The best duck shooting on the Atlantic Coast in the Back Bay section.

See famous old Cape Henry, Fortress Monroe, the Norfolk Navy Yard, Naval Hospital, etc. Convenient nearby tours may be arranged for visiting the cradle of American history—picturesque Jamestown, Williamsburg and Yorktown.

Make Norfolk your headquarters. Modern hotels. Excellent accommodations. Address Norfolk-Portsmouth Tourist and Information Bureau, Norfolk, Virginia.

Write for Booklet

HOW MUCH POSTAGE?



NATIONAL

Let a "Pelouze" Scale Tell You
It gives the exact amount of postage required, in cents, on all mail matter, including parcel-post rates by zones. Warranted accurate. Beautifully finished in gray or bronze enamel.


Made in Several Styles
Intended for individual desk, library, office or shipping department.

For sale by leading dealers everywhere. Ask for "Pelouze" Scales. Send for Catalogue.

Pelouze Mfg. Co., 232 E. Ohio St., Chicago
Man'rs "Pelouze" Household and Infant Scales

"Mention the Geographic—It identifies you."

Good Buildings Deserve Good Hardware



C-L-O-S-E-D! as quietly as you say it and
as quickly—by a Corbin Door Check

Look!—this door shuts itself now. No longer will its owners
dread the unexpected slam, the irritating draft, the ever-
lasting caution—"Shut the door." A Corbin Door Check
is in control.

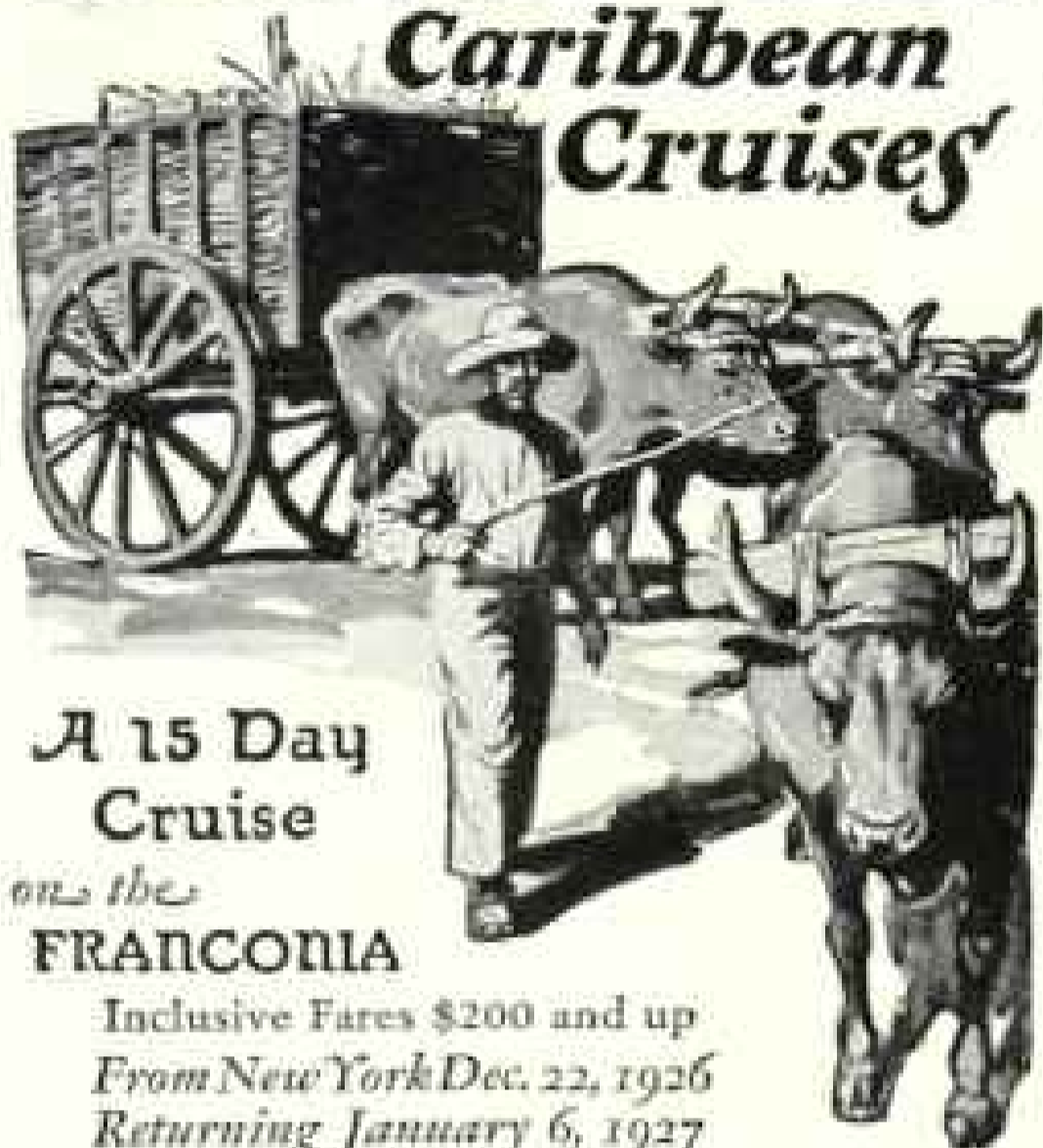
There is no law to prohibit slamming doors, but there are
Corbin Door Checks. To end forever those noisy speecs and
lusty drafts is their life work. And they never die young.
Wherever Good Hardware is sold you will find them.

P. & F. CORBIN SINCE 1840 NEW BRITAIN
CONNECTICUT

The American Hardware Corporation, Successor
New York Chicago Philadelphia

CUNARD

Caribbean Cruises



A 15 Day Cruise on the FRANCONIA

Inclusive Fares \$200 and up
From New York Dec. 22, 1926
Returning January 6, 1927

The Sun is Nature's Healing Force. It tones the skin—invigorates the body. An abundance of sunshine—that is the privilege of this romantic short sea trip over Christmas and New Year's. *Porto Rico, Jamaica, Havana, the Bahamas* on a palatial world-renowned Cunarder, in ideal spring-like weather.

A pleasure cruise that makes for health!

also Two 31 Day Cruises on the new CALEDONIA

Inclusive Fares \$300 and up

From New York Jan. 22, returning Feb. 22
From New York Feb. 26, returning Mar. 29

To Nassau, Havana, Port au Prince, Kingston, Colon, Curacao, La Guayra, Trinidad, Barbados, Martinique and Bermuda.

The Caledonia is a beautiful, modern ship, equipped with the new thermo tank ventilation system which supplies a current of cool fresh air—under the passengers' control—to every stateroom, an innovation of great comfort while cruising in the tropics. Electric fans in every room.

Cunard Cruises are distinctive—not merely ordinary voyages. They are in luxurious ships and under the direction of Cunard,—“First Family of all the Seas.”

CUNARD

And ANCHOR Lines

25 Broadway, New York
or Dealers and Agencies



Come and Play

ST. PETERSBURG, the Sunshine City, invites you. All kinds of fun await you here—boating, fishing, swimming in Gulf and Tampa Bay, golf on four splendid courses, tennis, roque, lawn bowling and every kind of sport. Sunshine 360 days a year. Excellent accommodations. Hospitality. Write for booklet. Address: A. E. O'Connor, Chamber of Commerce.

St. Petersburg
Florida
The Sunshine City

Clark's Famous Cruises

By CUNARD-ANCHOR new oil burners at rates including hotels, guides, drives and fees.

121 Days, \$1250 to \$2900 ROUND THE WORLD


as "California" sailing Jan. 19

7th cruise, including Havana, Panama Canal, Los Angeles, Hilo, Honolulu, 18 days Japan and China, Manila, Java, Burma, option 17 days India, Ceylon, Egypt, Palestine, Greece, Italy, Riviera. Europe stop-overs.

23rd MEDITERRANEAN CRUISE; JAN. 29; 62 DAYS, \$600 TO \$1700

FRANK C. CLARK, Times Bldg., N. Y.

BRAND PEONIES



OUR new Peony and Iris Prim List, which is the most complete and up-to-date list of Peonies and Irises we have ever issued, is just off the press. It admits a superb offering from

America's
Oldest Peony Collection

It is being mailed out by us to all our old customers. It is free to those not on our mailing list

who desire a copy. Write for it. We know that you will find it worth while.

Peony Growers for over 50 years

BRAND PEONY FARMS
Box 44, FARIBAULT, MINN.



Not a trace of infection

The dentist is equipped to detect the minutest indication of trouble in the mouth. He can prevent serious teeth decay and search out hidden poison pockets dangerous to the health. See him at least twice a year if for nothing more than to get a clean bill of health.

Pyorrhea attacks 4 out of 5

Four out of five of your friends past forty, and many younger, succumb to the assault of grim pyorrhea. And carelessness alone is to blame.

Resolve today to remove pyorrhea's menace by brushing teeth and gums regularly night and morning with Forhan's for the Gums.

Forhan's helps to keep pyorrhea away or helps to check its course if used regularly and used in time. It contains Forhan's Pyorrhea Liquid which dentists use to fight pyorrhea.

It is a pleasant tasting dentifrice the entire family likes. It firms the gums and keeps them

pink and healthy. It cleanses the teeth thoroughly and gives them that sparkling whiteness which is such an asset to your smile.

Remember, four out of five is pyorrhea's count. Delay may mean no end of trouble and expense. Why not start today with Forhan's as a safeguard? At all druggists 35c and 60c in tubes.


*Formula of R. J. Forhan, D. D. S.
Forhan Company, New York*

Forhan's
FOR THE GUMS



MORE THAN A TOOTH PASTE . . . IT HELPS TO CHECK PYORRHEA

4 winter Cruises to the Mediterranean



Algiers—A street in the Arab quarter

LEAVE on one ship—spend extra time abroad if you wish—come home on another ship of the same management—and still enjoy the advantages of a planned tour.

Four cruises in the Mediterranean enable you to arrange your trip in this way. You can make the round in as little as 46 days—or you can spend a month on the Riviera or any other spot you wish and pick up the thread of your travel later.

Your ship will be a famous ocean liner. Utmost luxury will surround you during the brief spaces between ports of call.

ADRIATIC Sailing Jan. 5 and Feb. 23
LAPLAND Sailing Jan. 15 and Mar. 5

Back in New York in 46 days. Stop-overs from ship to ship arranged if desired, or cross Europe and return from a northern port.

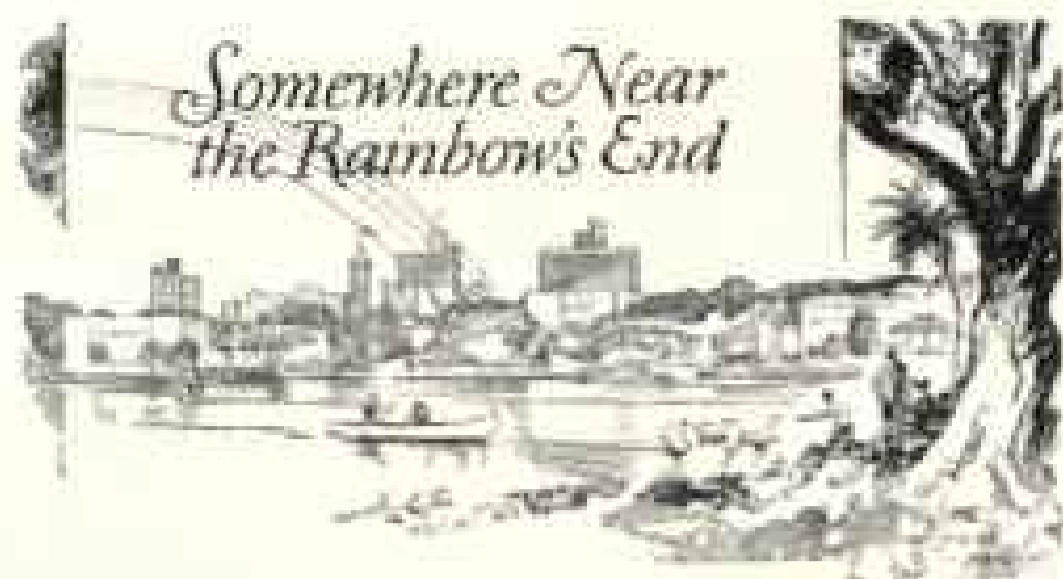
\$695 (up) All Expenses Included

Itinerary: New York, Madeira, Gibraltar, Algiers, Monaco, Naples, Athens, Constantinople, Haifa (for Holy Land), Alexandria (for Cairo and the Nile), Syracuse, Naples, Monaco, Gibraltar, New York.



Address, Cruise Dept., No. 1 Broadway, New York; our offices elsewhere or authorized agents.

WHITE STAR LINE
RED STAR LINE



SUNNY days and balmy breezes—whispering palms and fragrant flowers—orange groves and evergreen oaks—homes beside silvery lakes—places to go and places to play—happy, friendly people—nearly everything, indeed, that you would expect to find at the fabled "rainbow's end" you will find in Orlando, the City Beautiful. Splendid accommodations, varied entertainment and rare opportunities for outdoor play. Write for booklet.

ORLANDO
 AND
Orange County
 CHAMBERS OF COMMERCE
ORLANDO
FLORIDA

11 Chamber of Commerce Building

Laborless—and safer



The toilet bowl must be kept sanitary. It is dangerous to neglect it. Sani-Flush keeps the toilet bowl glistening white. It eliminates all the work. And it does a more thorough job because it cleans the hidden trap which no brush can reach.

All you need do is to sprinkle Sani-Flush in the bowl. Follow the directions. Then flush. You will see every mark, stain, incrustation vanish. Foul odors disappear.

Sani-Flush is a necessity in every home. Keep it always handy in the bathroom.

Buy Sani-Flush in new convenient punch-top can at your grocery, drug or hardware store, or send 25c for a full-size can, 30c in Far West, 35c in Canada.

Sani-Flush

Cleans Closet Bowls Without Scouring

The Hygienic Products Co., Canton, Ohio


"Mention the Geographic—it identifies you."

TE-PE-CO

ALL CLAY PLUMBING FIXTURES



Only Te-pe-co Ware
Bears this Trade-Mark

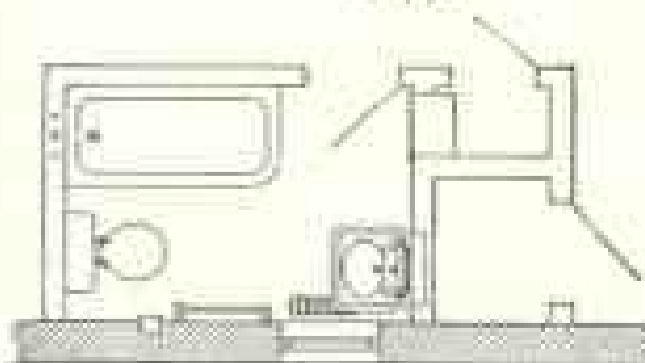


Hotel Ambassador
Atlantic City, N. J.

Warren & Wernmore, Architects
J. D. Johnson Co., Plbg. Supplies
W. G. Cornell Co., Plbg. Constr.



Much depends upon the arrangement of your bathroom. A little book, "Bathrooms of Character," T-4, shows dozens of model bathroom plans like the one below. Send 10 cents for your copy.



PERFECT sanitation is as essential in the most modest home as in the greatest public building. And lasting beauty of bathroom fixtures is as desirable.

Of all Te-pe-co fixtures, the Quiet Si-wel-clo Water Closet most merits your consideration. What is more desirable in the home than a toilet that flushes quietly, yet thoroughly? The Si-wel-clo eliminates the embarrassments of the noisy, gurgling ordinary water closet and adds features of sturdiness and dependability of parts, guards against dangerous sewer gas, beauty and sanitation.

Te-pe-co Plumbing Fixtures combine the latest developments of scientific sanitary engineering with an enduring beauty which is more than surface deep. Each Te-pe-co fixture is designed with an artistry which adds distinction to any home. There is but one quality—Te-pe-co.

The Trenton Potteries Company

Trenton, N. J., U. S. A.

New York Philadelphia Boston San Francisco

World's Largest Makers of All-Clay Plumbing Fixtures

A Good Bookcase for the price of a good book!



\$3.00 Per Section
without Doors

With Disappearing
Glass Doors **\$3.75** Per Section

On Approval-Direct to User

Lundstrom

IT GROWS WITH YOUR LIBRARY

SECTIONAL BOOKCASE

Made for and universally used in the finest homes and offices throughout the country. Made in sections of different sizes, combining utility, economy and attractive appearance. Price complete as shown above, with top, base and three book sections with **non-binding, disappearing, felt-cushioned glass doors**, beautifully finished in plain golden oak, \$16.70; without doors, \$13.50. In quartered oak, or in imitation mahogany (willow), with doors, \$18.25. In genuine mahogany, with doors, \$23.50. Other styles at correspondingly low prices. **Shipped direct from factory ON APPROVAL** at a considerable saving TO YOU. Write for new catalog No. 30.

The C. J. LUNDSTROM MFG. CO., Little Falls, N. Y.
Manufacturers of Sectional Bookcases since 1899

Discovery
Tours to
the Islands of
mystery
and charm



SOUTH SEAS— Islands of Romance

Oceanic Tours—

Hawaii
Samoa
Fiji
Australia

\$565 First-class, round trip — 30 days. Takes you to all of the South Seas in one romantic tour. Other tours to suit your time and purse. Ask any tourist agency or write for free illustrated Booklet "A-1."

Regular Sailings from San Francisco

The OCEANIC

STEAMSHIP COMPANY

Matson Navigation Co. *Managing Agents*

215 Market Street, San Francisco

Los Angeles, 510 W. 6th St. — New York, 50 E. 42nd St.
Chicago, 140 So. Dearborn St. — Seattle, 814 Second Ave.



Hang Up Your Travel Photographs with Moore Push-Pins

Glass Heads—Steel Points

Display Heavy Curios or
Souvenirs on Walls with

Moore Push-less Hangers


Scientifically Secure Safety

Tool-tempered steel points insure safety
and will not injure plaster or woodwork.
Samples of Colored Map Tacks
for the asking.

10c. Pkts. Everywhere
Moore Push-Pin Co., Philadelphia, Pa.



SAVO AIR MOISTENER




Saves Health, Furniture, Pianos,
Furs, Paintings, Plants, etc.
Fill with water, hang on back of any
Radiator out of sight. Offers for all types
of Hot Air Registers and Pipeless Furnaces.
Ideal for Homes, Offices, Schools, Hospitals,
etc. A style and size for every need. Write
for FREE BOOKLET.

SAVO MANUFACTURING COMPANY
Dept. W-10
111 W. Monroe Street, Chicago, Ill.



SAVO All-Year-Around Steel Flower Box



GROW LARGER, STRONGER
HEALTHIER PLANTS

Self-watering and sub-irrigating
steel boxes for windows, porches,
patios, sun porches, etc. Leak
proof; rust proof. Perfect air-circu-
lation and drainage. Six sizes.
Write for FREE catalogue.

SAVO MANUFACTURING CO., Dept. S-10
111 W. Monroe Street, Chicago

Whatever Your Question;—be it the pronunciation of
Fascista, the spelling of a puzzling word, the location of Esthonia
the meaning of soviet, realtor, vitamin, etc., this Supreme Authority—

WEBSTER'S NEW INTERNATIONAL DICTIONARY

contains an accurate, final answer.

Regular and India-Paper Editions

Write for specimen pages, prices, etc.,

407,000 Words, 2700 Pages, 6000 Illustrations.

G. & C. MERRIAM CO., Springfield, Mass.

and FREE Pocket Maps per Geographic



Imperial Tables

Grand Rapids



Our new book, *Inside the Door*, presents the fashions in tables and the part they play in the properly appointed home. Write Dept. G for the book free.

A DISTINGUISHED TABLE is an important factor in the correctly furnished living room and library. Imperial Tables are made of fine woods by master craftsmen, after designs inspired by the great art periods of the past. The stores will be glad to show you notable examples of Imperial tablecraft.



IMPERIAL FURNITURE COMPANY, GRAND RAPIDS, MICHIGAN
"World's Greatest Table Makers"

AMERICAN & IDEAL RADIATORS & BOILERS

Good work of brain or hand depends on comfort. No one is at best in spottily heated rooms. These Outfits guarantee the utmost in heating efficiency—and your efficiency.

Interesting catalog you will enjoy—write us, Buffalo, N. Y.

AMERICAN RADIATOR COMPANY

Sales Offices in Principal Cities U. S., Canada & Europe

"Mention the Geographic—It identifies you."



In Selecting --
**YOUR MEMORIAL
 TO A LOVED ONE**
 . . . you can provide
 no tribute more
 appropriate, more
 inspiring than --
**Golden-Voiced
 Deagan
 Tower Chimes**

Deagan Chimes—played by organist
 from electric keyboard.

Installed in the belfry of your Church,
 Deagan Chimes symbolize the memo-
 rial spirit in its deepest and most beau-
 tiful sense. Their rich, mellow tones,
 sending forth the familiar strains of
 sacred old hymns, become a daily in-
 spiration to reverence . . . a priceless
 community asset . . . an enduring
 monument to the loved one whose
 memory they perpetuate.

Standard Sets \$5,000 and up.
 Complete descriptive literature on request.

J. C. Deagan Inc.
EST. 1888

250 Deagan Building, Chicago, Ill.

AMERICAN STATIONERY

COMPANY

World's Largest Producers of Printed Stationery

200 Note Sheets, 100 Envelopes \$1.00

West of Denver and Outside U. S. A., U. S. D.

Send for free samples printed with your own name.
 Prompt service.

PERU, Indiana

Scenic
 Cruises
 from New York

California

via Spanish Americas

\$350 ROUND
 TRIP

One Way Water
 One Way Rail

Two days at Panama Canal and visits to Central
 American and Mexican ports. From your home town
 at main-line points and back in either direction. Meals
 and bed, first class, on steamer included. Return by
 any direct rail route, sleeper privileges at Apache
 Trail, Yellowstone, Grand Canyon, Yosemite, etc.
 Slightly additional cost via Portland, Seattle or Van-
 couver. Also monthly cruises from San Francisco and Los
 Angeles via "Spanish Americas" to New York.
 Write for Booklet N.



PANAMA MAIL LINE 40 Broadway St.
 NEW YORK
 SAN FRANCISCO 275 Market St. LOS ANGELES 548 So. Spring St.

DUES

Annual membership
 in U. S., \$1.00; annual
 membership abroad,
 \$1.50; Canada, \$1.20;
 life membership, \$100.
 Please make remitt-
 ances payable to the
 National Geographic
 Society, and if at a dis-
 tance remit by New
 York draft, postal or
 express order.

RECOMMENDATION FOR MEMBERSHIP

IN THE

NATIONAL GEOGRAPHIC SOCIETY

*The Membership Fee, Which is for the Calendar Year, Includes
 Subscription to the National Geographic Magazine. New
 Members Receive Their Twelve Numbers of
 The Magazine Beginning with January*

PLEASE DETACH AND FILL IN BLANKS BELOW AND SEND TO THE SECRETARY

192

To the Secretary, National Geographic Society,
 Sixteenth and M Streets Northwest, Washington, D. C.:

I nominate

Occupation

(This information is important for the records.)

Address

for membership in The Society.



For every gift occasion
 Choose **Reymers**
 "That Good Pittsburgh Candy"
 MADE BY REYMER & BROTHERS, INCORPORATED, PITTSBURGH, PA. SINCE 1848

No Harm— No caffeine in This Coffee

Here is a pure coffee—a delightful blend—with the caffeine taken out. We simply open the pores and remove it, without affecting the flavor or aroma in the least.

Caffeine is the source of coffee harm. It forbids coffee to many, including all children. It forces others to be careful, to omit coffee at night. Millions of coffee lovers are driven to substitutes, simply because of caffeine.

Kaffee Hag offers you coffee at its best with the caffeine gone. The taste is unaltered. All the quick bracing effects remain. It means a coffee you can drink at any hour without a thought of harm.

Countless homes now serve it, also the finest hotels.

Learn what it means to people at your table who should avoid caffeine. Send the coupon with a dime for a 10-cup package. It will open the way to new delights. Clip coupon now.



KAFFEE HAG

1542 Davenport Ave., Cleveland, Ohio

Mail This Today for 10-cup Sample; 10 cents

KAFFEE HAG

1542 Davenport Ave., Cleveland, Ohio

Name.....

Address.....

GERMAN WAR GLASSES



8 power

\$9.85
 Postpaid

For hunting, motoring, the races, ocean travel, bird and nature study, etc.

We have been fortunate in making new and permanent connections with one of the best German optical manufacturers for an additional supply of these German War Glasses, which have proved so popular in this country.

Representing a conservative \$12 value, they are the same efficient model all-purpose field glass built for war use, according to strict military specifications, for German Army Officers.

Day and night lenses—dust and moisture-proof—18 m. m. objective, giving large field of vision—pupillary adjustment. Built for service, crystal clearness, and accuracy. Equipped with leather neck straps and lens cover.

Each glass inspected, tested, and guaranteed in perfect condition.

Shipped promptly, postpaid, on receipt of check or money order for \$9.85. Positive guarantee of full cash refund if not satisfied.

Order your field glasses today
SWIFT & ANDERSON, Inc.

Successors to
HENDERSON BROTHERS

Largest importer of field glasses in America
 91B Federal Street Boston, Mass.

Made of heavy brass with glass eyes. Heavy enough for a paper weight or will hang. Clips paper in his bill. A suggestion for a man's gift, or appreciated by the busy office woman.

THE QUACK CLIP



No. 5231—Postpaid, **\$1.00**

**GIFTS FOR EVERYBODY
 AT ALL PRICES**

Send for Gift Catalog. It is free. It will solve your gift problems. New ideas in Gifts for all your family and friends.

THE POHLSON GIFT SHOP
 Dept. 247 Pawtucket, R. I.

A Garden Full of Darwin Tulips for \$2.00



In anticipation of again placing before our customers a collection of Darwin Tulips we have had a sufficient quantity grown so that we can offer

50 Giant Darwin Tulip Bulbs, Finest Mixed, for \$2.00

selected from 15 fine colored varieties

Few spring flowering plants rival the Darwin Tulip for brilliancy of bloom. Borne on strong stems often exceeding three feet. They are a wonderful addition to the flower garden.

Plant any time before the ground becomes frozen, and they will bloom from the middle of May to Decoration Day.

Mention this advertisement and send check, money order, cash or stamps and secure this exceptional collection, sent prepaid to any point in the U. S. east of the Mississippi. For orders West and Canada add 25c (\$2.25).

Our 1926 Full Bulb Catalogue sent on request

Stump & Walter Co.

30 and 32 Barclay Street

New York



EGYPT and the MEDITERRANEAN

A Different Cruise by the Magnificent

ISS PRESIDENTE WILSON

(28 knots—Vibroner) sailing from New York Jan. 25, 1927, and Boston next day. Rates from \$60 include hotels, guides, taxis, shore visits. Stop-overs, Algiers, Marseilles, Egypt, Athens, Corfu, Naples, Sicily, Riviera, Lisbon, Dalmatia, Venice, etc. Regular service to Europe.


The American Express Co., 65 Broadway, New York

(arranging shore excursions and cruise arrangements)

COSULICH LINE

Phelps Bros. & Co., General Agents, 9 Battery Place, New York

200 Sheets—100 Envelopes



\$1.00
Post Paid

High grade, clear white bond paper—smoothly finished writing surface, blue ink lines with envelopes to match. Has that crisp, crackly "feel" that identifies it to everyone as superior quality stationery.

Name and Address Printed Free

on every sheet and envelope in rich dark blue, up to 4 lines. Type is Plate-Gothic, designed especially for clearness and good taste. Make a personal stationery you will be delighted to use. An ideal gift with your friend's name. Attractive 3-lector monogram if preferred.

Just send \$1.00 (west of Denver and outside U. S., \$1.10) and this generous supply of stationery will come by return mail, postage prepaid. Receipts packed in a sturdy blue box. Please write or print clearly. Prompt service and satisfaction guaranteed. Money refunded if you are not pleased in every way. Order today!

National Stationery Co., 1557 Lincoln Highway, Batavia, Illinois

BINOCULARS

SPECIAL VALUE

8 Power—32 MM. Objective Lenses

NEW MODEL COLMONT \$29.75

In our 42 years of experience we have never offered a greater value. Compares favorably with any for illumination, field and definition.

The Greatest All-Purpose Glass 8 power; wide vision for objects near and far; excellent for traveling. Surely the world over—compare them all. The Colmont will prove your best buy.

Try it for Ten Days Free. Judge for yourself. If you like it, send your check; if you do not, simply return the glass.

Write today. CATALOG UPON REQUEST.



TEN-DAY TRIAL
Money-Back Guarantee

WATRY & HEIDKAMP, Dept. 12-B, 17 W. Randolph St., Chicago

THIS MAGAZINE IS FROM OUR PRESS

JUDD & DETWEILER, INC.
Master Printers

REKINGTON PLACE AND FLORIDA AVE.

WASHINGTON, D. C.

"Mention the Geographic—It identifies you."

Let it RAIN!

*Lead paint sheds water
like a duck's back*



Every pail or
leg of white-
lead bearing
the Dutch Boy
trademark is
a guaranteed
all-lead prod-
uct.

EVERYBODY talks about the weather, but nobody does anything about it."

Mark Twain was wrong. Decidedly. But he plied a pencil, not a paint brush. For painters, who work with an all-lead paint, will tell you

that a lot has been done about the weather.

Rain, snow, sun—all the causes of weathering and deterioration, are turned aside when they strike the protective film of an all-lead paint.

Boards can't warp and decay when protected with Dutch Boy white-lead paint. Made from the metal lead, Dutch Boy white-lead is impervious to moisture. Spread over any surface, it forms a tough yet resilient film that will not crack with expansion and contraction. Instead, this long-lasting paint film wears down gradually and evenly, making repainting easy.

Dutch Boy white-lead can be easily tinted to any desired color. It can be mixed in any desired quantity—a half pint or twenty gallons. It can be bought in 1-pound tins or 100-pound kegs. It goes far. One gallon covers, hides, protects from 550 to 650 square feet of surface.

Write for our 34-page home-owners' paint guide. "Decorating the Home," it is called. Full color illustrations show unusual outside and interior effects. Easy-to-follow paint formulas, 50 color chips, and many money-saving handy hints alone are well worth a letter.

Just address your request to our Department of Decoration in care of our nearest branch.

NATIONAL LEAD COMPANY

New York, 111 Broadway
Boston, 131 State Street
Buffalo, 116 Oak Street
Chicago, 900 West 18th Street
Cincinnati, 639 Freeman Avenue
Cleveland, 820 West Superior Ave.
St. Louis, 722 Chestnut Street
San Francisco, 485 California St.
Pittsburgh, National Lead & Oil
Company of Pa., 316 Fourth Ave.,
Philadelphia, John T. Lewis &
Bro. Co., 437 Chestnut St.

Dutch Boy White-lead

Makes an All-Lead Paint

To the man who knows what pedigree means

Show him a thoroughbred dog or horse. Almost by instinct he knows it for a good animal—but he wants to know its pedigree, too.

Men who desire and cherish the best that life offers have an intuitive sense that guides them in their buying but never permits them to lose sight of inherent value.

Any man can look at a Banister Shoe and see in it all the value of worthy materials, of skillful shoemanship and, above all, of exclusive style.

But the man whose father and

grandfather wore Banister Shoes, has an even deeper appreciation of these fine shoes. There is something of tradition in it—the pedigree that confirms his most critical judgment.

Briefly, a man expects finer shoes from Banister because Banister has made the finest shoes for more than eighty years.

If you have never worn Banister Shoes, ask your shoeman about them. Or write to us for style booklet and the name of the Banister dealer nearest you.



JAMES A. BANISTER COMPANY
NEWARK, NEW JERSEY

Since 1845 the choice of Gentlemen

BANISTER



SHOES

Longines
it gives you
observatory time!



THE officials in Government Observatories are the jealous guardians of time. They have the knowledge and facilities for testing accuracy in timepieces to the smallest fraction of a second.

Could anything stronger be said about Longines Watches than this: In competitions of finely adjusted timepieces at all leading Government Observatories, Longines have won more awards than any other watch.

Most of these accuracy tests cover a period of six months. Through the last test held at the U. S. Naval Observatory only ten watches won their way—nine of them were Longines!

In addition to the honors received at Observatories for accuracy, the Lon-

gines Watch has also taken the highest awards for originality and beauty of design at all important exhibitions held since 1878. Seven of these have been Grand Prizes. Visit the Longines Exhibit at the Sesqui-Centennial.

In a Longines Watch you buy "Observatory Tested Accuracy" and with it all the beauty that can be put into a watch. Ask your leading jeweler to show you Longines Watches or write us for an illustrated booklet.

A. WITTMAN CO.

Established 1866

New York • Chicago • Montreal • Geneva

The Longines
WATCH



The Arlington Time Signal, given by the U. S. Naval Observatory, goes all the way around the world and comes back again in 1/7th of a second!



\$60—others \$25 up

Official Government Observatory Awards in Accuracy Contests

U. S. Naval Observatory, Washington, D. C.—Since 1911 more Longines passed and were accepted than all other competing watches combined. The official watch for U. S. Naval Torpedo Boat Service.

Neuchâtel Observatory, Switzerland—During 1924 and 1925, 21 first prizes, since 1925, 377 awards.




\$75—others \$40 up

Geneva Observatory, Switzerland—In 1925 Longines again received first prize of series, duplicating results of 1923 and 1924.

King's College Observatory, England—141 awards in Accuracy Contests since 1918 (1918 year's record for the best performance). Since 1919 every Longines Watch submitted passed trial with mention "especially good."

Also received seven grand prizes at International Exhibitions.

\$45—others \$35 up



A view in the Carnegie boiler house of the Carnegie Steel Co., Rankin, Pennsylvania, showing boiler leads and main steam header. The valves and fittings are of extra heavy Crane electric cast steel. B. Floorsheim & Co., Pittsburgh, were the piping contractors.

Carnegie Steel Co. chooses Crane cast steel

Historians, marking man's progress by his use of metals, call this "the age of steel." The story of its utilization, from the days of the Toledo sword-blade to our skyscrapers and ships and mighty river spans, is a romantic epic of advancing knowledge. Today, the high tribute to any material or product is to say that it is as strong as steel.

Among the pioneers in this country to produce cast steel valves and fittings was the Crane Co. With characteristic thoroughness, the best methods of manufacture have been carefully evolved. To enable the exact control of temperature which Crane deems essential, only electric



A Crane shower, with volume regulator to meet variations in water pressure.

furnaces are used. Every step in the production process is paced by chemical analysis. The molds of very refractory sand are baked; and the flasks are extra deep to allow generous risers, insuring tight, solid castings. Finally, correct annealing and slow cooling relieve internal strains and give fine, even grain.

Hence, it is not surprising that for their power houses, the masters of steel choose valves and fittings of Crane electric cast steel. In your own plant, its unfailing dependability may insure safety by the widest margin. Or for your home, you may need simply a sink faucet. Always, if it is quality you want, specify Crane.

CRANE

PIPING MATERIALS TO CONVEY AND CONTROL STEAM, LIQUID, OIL, GAS

WRITE CRANE CO., GENERAL OFFICES: 835 S. MICHIGAN AVENUE, CHICAGO

Branches and Sales Offices in One Hundred and Fifty-five Cities

*National Exhibit Rooms: Chicago, New York, Atlantic City, San Francisco and Montreal
Works: Chicago, Bridgeport, Birmingham, Chattanooga, Trenton, Montreal and St. John, Que.*

CRANE EXPORT CORPORATION: NEW YORK, SAN FRANCISCO, MEXICO CITY, HAVANA

CRANE LIMITED: CRANE BUILDING, 250 BEAVER HALL SQUARE, MONTREAL

CRANE-BENNETT, LTD., LONDON

OF CRANE: PARIS, BRUSSELS