

VOLUME XXIV

NUMBER FOUR

THE NATIONAL GEOGRAPHIC MAGAZINE

APRIL, 1913

+

CONTENTS

IN THE WONDERLAND OF PERU

The Work Accomplished by the Peruvian
Expedition of 1912, Under the Aus-
pices of Yale University and the
National Geographic Society

By HIRAM BINGHAM, Director of the Expedition

With 244 Illustrations

PUBLISHED BY THE
NATIONAL GEOGRAPHIC SOCIETY
HUBBARD MEMORIAL HALL
WASHINGTON, D.C.

\$2.50 A YEAR

25 CTS A COPY

NATIONAL GEOGRAPHIC SOCIETY

HUBBARD MEMORIAL HALL

SIXTEENTH AND M STREETS, WASHINGTON, D. C.

HENRY GANNETT	PRESIDENT	O. H. TITTMANN	VICE-PRESIDENT
O. P. AUSTIN	SECRETARY	JOHN JOY EDSON	TREASURER
GILBERT H. GROSVENOR, DIRECTOR AND EDITOR		F. B. EICHELBERGER	ASSISTANT TREASURER
JOHN OLIVER LA GORCE	ASSISTANT EDITOR	GEORGE W. HUTCHISON, ASSISTANT SECRETARY	

BOARD OF MANAGERS

1911-1913

ALEXANDER GRAHAM BELL
Inventor of the telephone

HENRY GANNETT
Chairman of U. S. Geographic Board

J. HOWARD GORE
Prof. Emeritus Mathematics, The Geo. Washington Univ.

A. W. GREELY
Arctic Explorer, Major Gen'l U. S. Army

GILBERT H. GROSVENOR
Editor of National Geographic Magazine

GEORGE OTIS SMITH
Director of U. S. Geological Survey

O. H. TITTMANN
Superintendent of U. S. Coast and Geodetic Survey

JOHN M. WILSON
Brigadier General U. S. Army, Formerly Chief of Engineers

1912-1914

O. P. AUSTIN
Statistician, Bureau Foreign and Domestic Commerce

CHARLES J. BELL
President American Security and Trust Company

JOHN JOY EDSON
President Washington Loan & Trust Company

DAVID FAIRCHILD
In Charge of Agricultural Explorations, Dept. of Agric.

C. HART MERRIAM
Member National Academy of Sciences

GEORGE R. PUTNAM
Commissioner U. S. Bureau of Lighthouses

GEORGE SHIRAS, 3d
Formerly Member U. S. Congress, Faunal Naturalist, and Wild-Game Photographer

GRANT SQUIRES
New York

1913-1915

FRANKLIN K. LANE
Secretary of the Interior.

HENRY F. BLOUNT
Vice-President American Security and Trust Company

C. M. CHESTER
Rear Admiral U. S. Navy, Formerly Supt. U. S. Naval Observatory

FREDERICK V. COVILLE
President of the Washington Academy of Sciences

JOHN E. PILLSBURY
Rear Admiral U. S. Navy, Formerly Chief Bureau of Navigation

RUDOLPH KAUFFMANN
Managing Editor The Evening Star

T. L. MACDONALD, M. D.

S. N. D. NORTH
Formerly Director U. S. Bureau of Census


To carry out the purpose for which it was founded twenty-three years ago, namely, "the increase and diffusion of geographic knowledge," the National Geographic Society publishes this Magazine. All receipts from the publication are invested in the Magazine itself or expended directly to promote geographic knowledge and the study of geography. Articles or photographs from members of the Society, or other friends, are desired. Contributions should be accompanied by an addressed return envelope and postage, and be addressed:

GILBERT H. GROSVENOR, EDITOR

ASSOCIATE EDITORS:

A. W. GREELY
C. HART MERRIAM
O. H. TITTMANN
ROBERT HOLLISTER CHAPMAN
WALTER T. SWINGLE
ELIZA R. SCIDMORE

ALEXANDER GRAHAM BELL
DAVID FAIRCHILD
HUGH M. SMITH
N. H. DARTON
FRANK M. CHAPMAN
FRANK EDWARD JOHNSON



IN THE WONDERLAND OF PERU

The Work Accomplished by the Peruvian Expedition of 1912, under the Auspices of Yale University and the National Geographic Society

BY HIRAM BINGHAM, DIRECTOR OF THE EXPEDITION

Prof. Hiram Bingham's explorations in South America, 1906-1911, and particularly his discoveries in 1911, were so important that when he was seeking funds for another Peruvian expedition in 1912, the Research Committee of the National Geographic Society made him a grant of \$10,000, Yale University contributing an equal amount. His preliminary report to the National Geographic Society and Yale University of the work done in 1912 is printed herewith, and forms one of the most remarkable stories of exploration in South America in the past 50 years. The members of the Society are extremely gratified at the splendid record which Dr. Bingham and all the members of the expedition have made, and as we study the 250 marvelous pictures which are printed with this report, we also are thrilled by the wonders and mystery of Machu Picchu. What an extraordinary people the builders of Machu Picchu must have been to have constructed, without steel implements, and using only stone hammers and wedges, the wonderful city of refuge on the mountain top.—EDITOR.

INTRODUCTORY

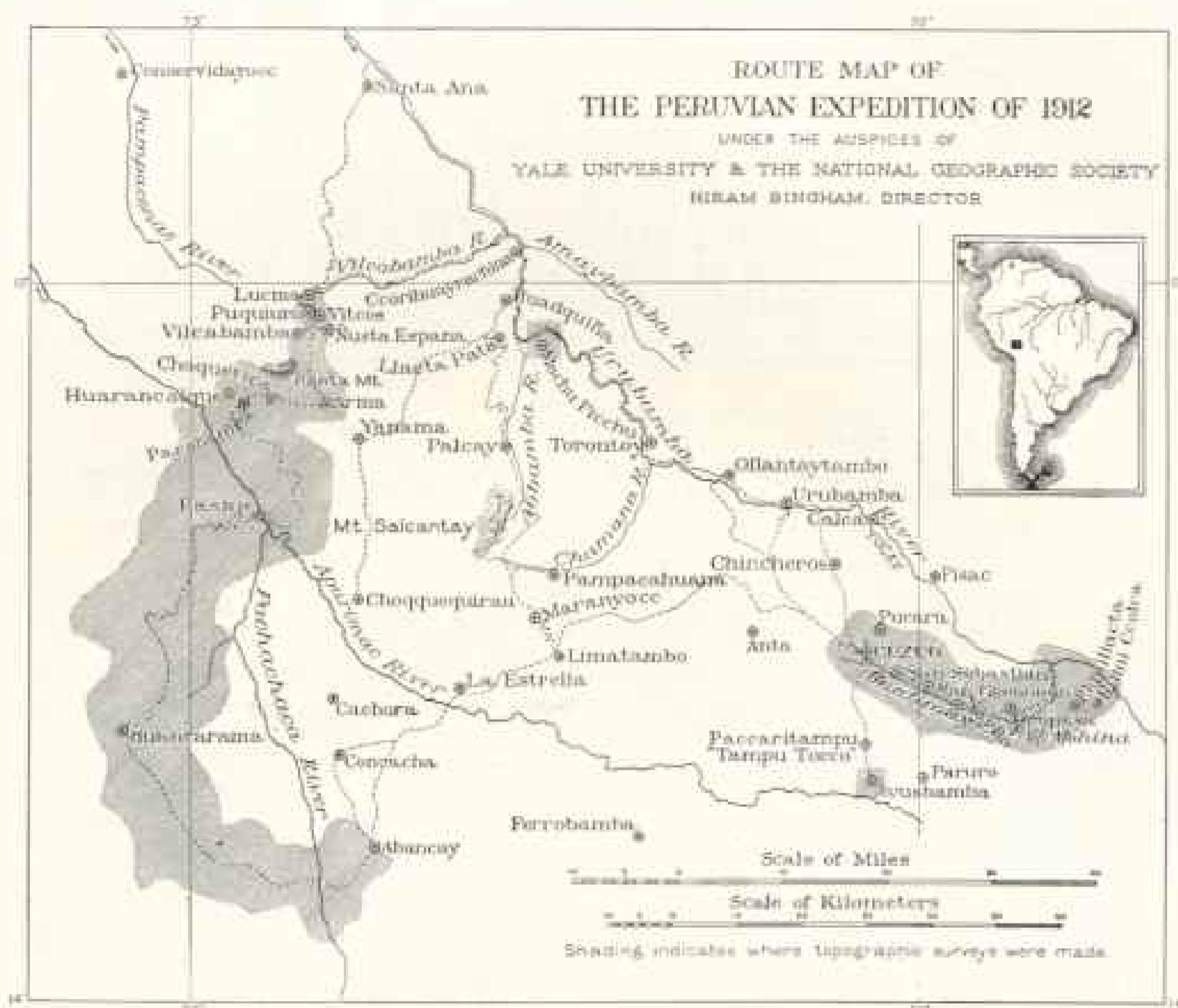
THE Peruvian Expedition of 1912, under the auspices of Yale University and the National Geographic Society, was organized with the specific purpose of carrying on the work begun by the Yale Peruvian Expedition of 1911. It was not intended to cover such a large area as had been done the year before, but to do intensive work in a part of the field where only reconnaissance work had been previously attempted.

The staff of the expedition consisted of the following: Prof. Hiram Bingham, director; Prof. Herbert E. Gregory, geologist; Dr. George F. Eaton, osteologist; Mr. Albert H. Bumstead, chief topographer; Mr. Ellwood C. Erdis, archeological engineer; Dr. Luther T. Nelson, surgeon; Messrs. Kenneth C. Heald and Robert Stephenson, assistant topographers, and Messrs. Paul Bestor, Osgood Hardy, and Joseph Little, assistants.

The director, osteologist, and the two assistant topographers left New York May 16, and were followed three weeks later by most of the others. The geologist was not able to leave until August; but as the plans for his work called for a study of a comparatively small region, the three months that he was able to spend in Peru were sufficient for his needs. Practically the entire party returned to New York in the latter part of December, after an absence of seven months.

With one exception, the members of the expedition enjoyed fairly good health during their stay in the field. An occasional acute gastritis or enteritis resulted from indiscretions in diet. Assistant Hardy and the soldier who accompanied the topographical party suffered a slight attack of malaria, but this was soon overcome by quinine.

In making a reconnaissance of the extremely inaccessible and primitive ruins



MAP OF REGION EXPLORED BY YALE-NATIONAL GEOGRAPHIC SOCIETY EXPEDITION

The dotted lines indicate the routes taken by various members of the expedition and show how thoroughly the country was covered during 1912. The shaded areas indicate the extent of the careful topographical surveys. The black spot on the little map of South America in the corner indicates the location and extent of the route map.

on the mountain of Huayna Picchu. Assistant Topographer Heald was so unfortunate as to lose his foothold on the verge of a precipice, and had a very narrow escape from death. This accident resulted in a rupture of the ligaments of his collar-bone, which later incapacitated him for some time and prevented his accomplishing the reconnaissance work in the Pampaconas Valley which had been planned.

Assistant Bestor had the misfortune to contract amoebic dysentery while on a journey in the interior. Very probably he was infected by drinking unboiled water from the Apurimac River at Pasaje. His condition failed to improve after seven weeks of treatment, and he

was obliged to return to the United States. He was kindly received at Ancon Hospital, and was there put on the road to complete recovery.

We found an epidemic of smallpox and typhoid fever raging in the towns of Arma, Puquiura, and Lucma. These towns of 150 to 200 inhabitants had had a death toll of 40 and 50 people each.

There was very little opportunity for medical work among the native Indians, but the more educated Peruvians were extremely glad to come to the free clinics.

There are no physicians in most of the villages of the interior; consequently the owners of the large plantations have to rely entirely on their own efforts at




Photo by Hiram Bingham

STRAW BOATS ON THE BEACH AT PACASMAYO, PERU

On their way to southern Peru the members of the expedition touched at various ports, including Pacasmayo, where the fishermen use a peculiar form of canoe. These canoes, or *balas*, are made of rushes and have to be dried out each time they are used. The picture also shows a typical fisherman's hut made of split bamboo.




Photo by Hiram Bingham

A FISHERMAN AND HIS CATCH AT SALAVERRY, PERU

Another port at which the expedition touched was Salaverry. Here they met a fisherman and his *burro* bringing in two large skates, called *rayas*, which they were taking to sell in the Salaverry market.



Photo by Hiram Bingham

IN FRONT OF THE CATHEDRAL : LIMA, PERU

The first part of the expedition arrived in Lima just in time to witness the annual procession of Corpus Christi. Starting from the cathedral, shown at the right, the procession, made up largely of little children in attractive costumes, passed around the four sides of the principal plaza and returned to the cathedral. This picture, taken before the procession started, shows the military band and escort, and the carpet of flowers and green leaves over which the procession was to pass.



Photo by Hiram Bingham

CORPUS CHRISTI PROCESSION : LIMA, PERU

On one of the corners of the plaza a temporary altar, elaborately decorated, had been erected, and here the Corpus Christi procession stopped while Benediction was given.

curing diseases among the Indians in their employ. Very few Peruvians are properly vaccinated.

STRANGE MODE OF VACCINATION

The Indians believe that vaccination with pus from the lesions of a patient who has died with smallpox confers immunity from the disease. They practice this sort of vaccination, with the result that many who are thus inoculated die from the disease.

There is no attempt made to isolate the smallpox or typhoid patients. Neighbors mingle freely in the huts where the diseases exist, and at the funeral of the dead they have feasts in which every one partakes, many using common cups and dishes. The clothes of the dead are washed in the same stream from which the people in the villages get their drinking water. There are no windows in the highland huts, and there is no attempt at cleanliness in the dark interiors. Of course, fumigation is unknown and vermin abound.

On many of the large plantations conditions are better. There the owners of the estates vaccinate their Indian tenants and laborers. In some of the villages a priest will vaccinate a few during his annual or semi-annual visit, so that some do get the benefit of protection from smallpox. In the cities, on the other hand, while many are vaccinated, there are many who are not, so that even in Cuzco smallpox was raging during our stay; and, furthermore, practically no attempt was being made at isolation or any other measure to prevent the spread of the epidemic.

Notwithstanding many hardships and the presence of a considerable amount of illness in southern Peru, all the members of our party worked hard and faithfully, and the general results of the expedition were highly satisfactory.

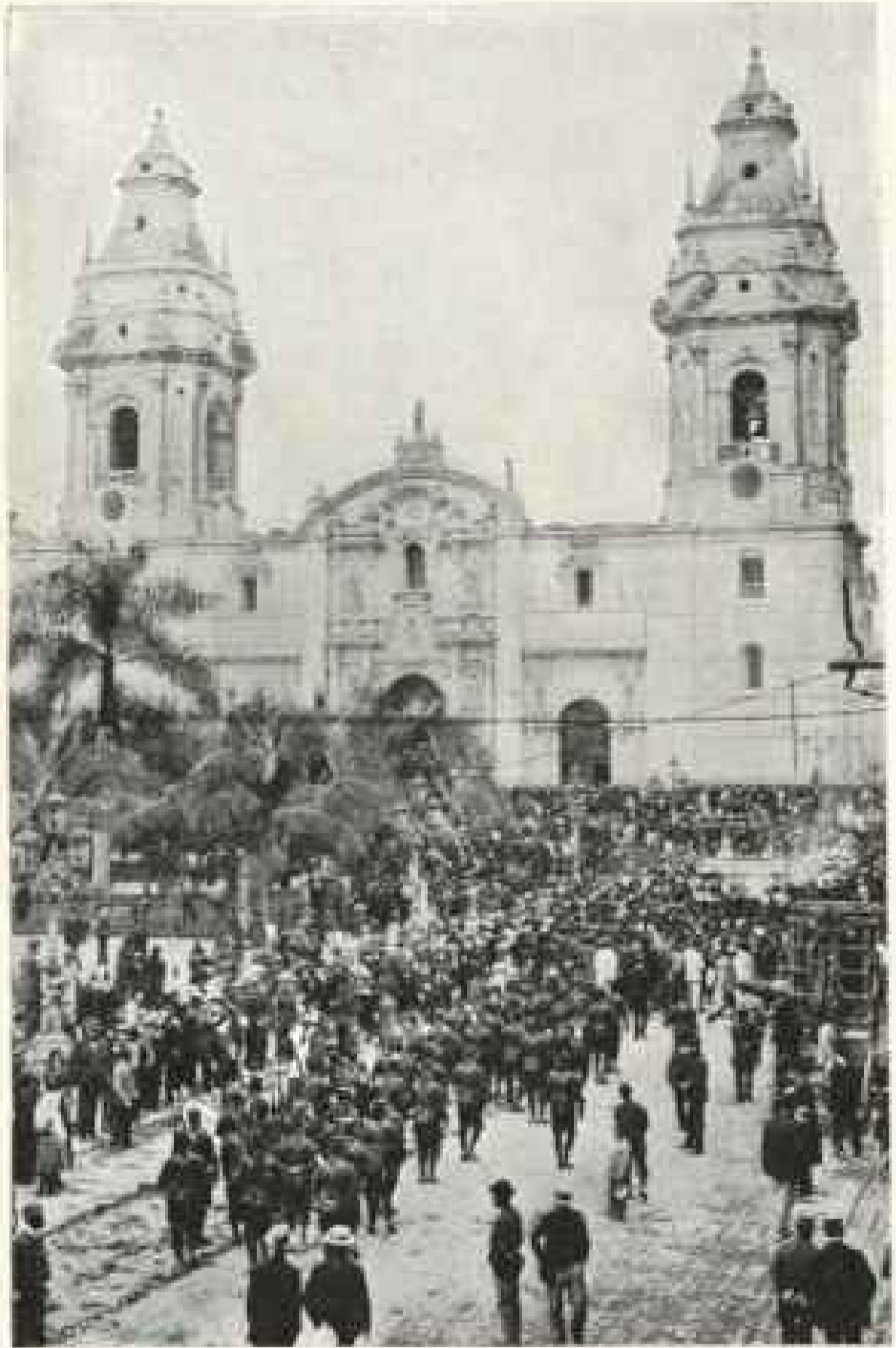


Photo by Hiram Bingham


COEPUS CHRISTI PROCESSION: LIMA, PERU

After Benediction had been given on the corner of the plaza, the procession moved slowly toward the cathedral. The "conflict of old and new" is vividly emphasized in this picture, where the repair wagon of the trolley line is seen at the right only a few feet from this religious procession so redolent of the middle ages. The towers of the cathedral are made of plaster and lath. In this land of earthquakes it was not considered safe to build them of stone.

RESULTS ACHIEVED BY THE EXPEDITION

The work actually accomplished may be grouped under the following heads: (1) Machu Picchu; its archeology and osteology, and the topography and forestation of the surrounding region (see pages 402 to 517).


(2) The Cuzco region; its geology, osteology, and topography, with special reference to the age of its vertebrate remains (see pages 490 to 506).



Photos by Hiram Hoagland

LLAMAS AT SANTA ROSA STATION, SOUTHERN PERU

In order to reach the field of operations and Cuzco, the base of supplies, the expedition went from the port of Mollendo by rail to Juliaca near Lake Titicaca and thence north to Cuzco. On the way, near the railroad stations, herds of llamas were frequently seen. Sometimes, as in this case, their packs had just been removed, and may be seen in the lower left-hand corner of the picture. The variegated markings of the different animals bear evidence to the centuries of domestication that this "American camel" has seen.



Photos by Hiram Bligham

ALPACAS AND LLAMAS

On the high upland pastures between Lake Titicaca and Cuzco thousands of alpacas and llamas find their natural feeding grounds. They have been domesticated for centuries, and do not exist in a wild state, but are always attended by shepherds. Alpaca wool is one of the choicest exports of Peru.




Photo by H. W. Foote

THIS PICTURE ILLUSTRATES HOW LLAMAS ARE TETHERED IN PERU

The llama has so little ordinary intelligence and so great a desire to maintain its proper social standing that a group of llamas may be secured, as is shown in the picture, by a single rope, passed around outside their stiffly erected necks. By merely lowering their heads they could all escape.



Photo by H. L. Tucker

A TYPICAL PERUVIAN PLAZA

The llamas are loaded with rock-salt. The open sewer in the center of the street is characteristic of many mountain towns.

(3) A contour map from Abancay to Puquiura, completing the topography of the cross-section from Camana, on the Pacific Ocean, to canoe navigation on the Urubamba, begun in 1911 (see map, page 388, and pages 506 to 510).

(4) The topography and archeology of Vicos and vicinity (see pages 511 to 520).

(5) The identification of ancient Inca place names of Vilcabamba that occur in the Spanish chronicles, but do not appear on any known maps (see page 520).

(6) An archeological and topographical reconnaissance of the hitherto-unexplored Aobamba Valley (see pages 520 to 544).

(7) A reconnaissance of the northern route to Choquequirau and a brief oste-

ological and archeological reconnaissance of that city (see pages 544 to 561).

(8) An anthropological study of the highland Indians of southern Peru, including the careful anthropometric measurement of 145 individuals (see pages 561 to 564).

(9) The taking of weather observations on the road and in the camps and the establishment at widely different elevations of four meteorological stations along the 71st meridian west of Greenwich (see pages 564 and 565).

(10) The collection, wherever practicable, of paleontological, osteological, ethnological, and archeological material (see page 567).

The following report takes up these subjects in the order named.



Photo by H. L. Tucker

A LLAMA CARAVAN UNDER FULL SPEED

On long journeys llamas must be driven carefully and very slowly and allowed to take frequent rests. They rarely average more than ten miles a day. No fodder is carried for them. Accordingly they have to nibble by the wayside.



Photo by L. T. Nelson

A GROUP OF INDIAN ALCALDES: SOUTHERN PERU

Near Checcacupe Station was a group of Indian Alcaldes bearing their staffs of office decorated with hands of silver. The Alcalde is the native Indian official who stands between the local government magistrate and the natives of his village, or of his section of a city. They do no manual labor, but frequently have anything but an easy time.



Photo by Hiram Bogham

BRINGING IN THE SHEAVES: CUZCO, PERU

Nearly all of the manual labor in southern Peru is done by native Indians who speak Quichua, the language of the Incas. Here they are seen harvesting a barley crop, taking the sheaves to the threshing floor, where cattle and horses are still used in treading out the corn.




Photo by Hiram Bingham

A LLAMA TRAIN ON THE RUN: CUZCO VALLEY

Llamas are still used to a considerable extent by the Peruvian Indians as beasts of burden, but they rarely go as fast as this llama train, which was being hurried to Cuzco at a most unusual speed. Llamas are seldom given more than eighty or ninety pounds to carry



Photo by L. T. Nelson

A SCENE AT SICUANI STATION, SOUTHERN PERU

At the railway stations between Lake Titicaca and Cuzco there were invariably groups of picturesquely clad Indians nearly always wearing a poncho, and sometimes felt hats, but more often the gaudily decorated reversible pancake-hat characteristic of this part of Peru.




Photo by Hiram Dingham

A FOUR-HORNED SHEEP: CUZCO, PERU

In the Cuzco Valley may be seen many flocks of sheep. Most of them are of poor quality and they do not compare favorably with the blooded stock in Argentina. A not uncommon sight in the Cuzco herds is an occasional four-horned ram.



Photo by Hiram Bingham

A TYPICAL MOUNTAINEER'S HUT: SOUTHERN PERU

It was sometimes necessary to camp very close to the Indians' huts, as there was so little available flat land in many of the valleys. In such cases a family group was almost sure to gather and satisfy their curiosity as to the ways of these visiting explorers.



Photo by Hiram Bingham

GROUP OF MOUNTAIN INDIANS: SOUTHERN PERU

The Mountain Indians were always interested in our work and usually were content to silently watch the passage of our caravans; or quietly speculate on the activities of the topographical engineer. Once, however, the chief topographer was attacked by a dozen excited Indians who thought that he and his assistant were working some devilment with their strange instruments. Fortunately by diplomatic means they were dissuaded from doing any harm. Note the bare feet of the women at this great altitude, which is over 14,000 feet.



Photo by Hiram Bingham

CARRYING ADOBE BLOCKS: SOUTHERN PERU

The modern method of building a house in Cuzco and in the uplands of Peru is to begin by making a sufficient number of adobe bricks (sundried mud mixed with straw or rubbish). They are made just about as large as can be conveniently carried by one workman. In this case they were intended for the local magistrate's new house near Choquetira.



Photo by L. T. Nelson

A TYPICAL PERUVIAN INDIAN WOMAN AT QUIQUIJANA, SOUTHERN PERU

Indian women in Peru are never idle. Even when walking along the roads they are almost always engaged in spinning with old-fashioned whirl-bobs and spindles such as their ancestors used over a thousand years ago.



Photo by Hiram Bingham

CROSSING THE APURIMAC RIVER

Among the many hardships encountered by the expedition was the difficulty of fording the rivers under adverse circumstances. In this case, at Pasaje on the Apurimac, there was no wood in the immediate vicinity available for rafts, and it was necessary to wait several hours before the local ferryman, who lived more than a mile away on the wrong side of the river, could be aroused by firing of shots to bring his ancient raft to our assistance.



Photo by Hiram Bingham

TROUBLES WITH THE TRANSPORT: SOUTHERN PERU

Even after we had the raft our troubles were not at an end, for our mules strenuously objected to jumping off the rocks into the deep and rapid current.

I.

THE CITY OF MACHU PICCHU, THE CRADLE OF THE INCA EMPIRE

In 1911, while engaged in a search for Vitcos, the last Inca capital, I went down the Urubamba Valley asking for reports as to the whereabouts of ruins.

The first day out from Cuzco saw us in Urubamba, the capital of a province, a modern town charmingly located a few miles below Yucay, which was famous for being the most highly prized winter resort of the Cuzco Incas. The next day brought us to Ollantaytambo, vividly described by Squier in his interesting book on Peru. Its ancient fortress, perched on a rocky eminence that commands a magnificent view up and down the valley, is still one of the most attractive ancient monuments in America.

Continuing on down the valley over a newly constructed government trail, we found ourselves in a wonderful cañon. So lofty are the peaks on either side that although the trail was frequently shadowed by dense tropical jungle, many of the mountains were capped with snow, and some of them had glaciers. There is no valley in South America that has such varied beauties and so many charms.

Not only has it snow-capped peaks, great granite precipices, some of them 2,000 feet sheer, and a dense tropical jungle; it has also many reminders of the architectural achievements of a by-gone race. The roaring rapids of the Urubamba are frequently narrowed by skillfully constructed ancient retaining walls. Wherever the encroaching precipices permitted it, the land between them and the river was terraced. With painstaking care the ancient inhabitants rescued every available strip of arable land from the river. On one slightly bend in the river, where there is a particularly good view, and near a foaming waterfall, some ancient chief built a temple whose walls, still standing, only serve to tantalize the traveler, for there is no bridge within two days' journey and the intervening rapids are impassable. On a precipitous and well-nigh impregnable

cliff, walls made of stones carefully fitted together had been placed in the weak spots, so that the defenders of the valley, standing on the top of the cliff, might shower rocks on an attacking force without any danger of their enemies being able to scale the cliff (see pages 405 and 419).

The road, following in large part an ancient footpath, is sometimes cut out of the side of sheer precipices, and at others is obliged to run on frail brackets propped against the side of overhanging cliffs. It has been an expensive one to build and will be expensive to maintain. The lack of it prevented earlier explorers from penetrating this cañon. Its existence gave us the chance of discovering Machu Picchu (see pages 405, 420, 421, 423).

On the sixth day out from Cuzco we arrived at a little plantation called Mandorpampa. We camped a few rods away from the owner's grass-thatched hut, and it was not long before he came to visit us and to inquire our business. He turned out to be an Indian rather better than the average, but overfond of "fire-water." His occupation consisted in selling grass and pasturage to passing travelers and in occasionally providing them with ardent spirits. He said that on top of the magnificent precipices near by there were some ruins at a place called Machu Picchu, and that there were others still more inaccessible at Huayna Picchu, on a peak not far distant from our camp. He offered to show me the ruins, which he had once visited, if I would pay him well for his services. His idea of proper payment was 50 cents for his day's labor. This did not seem unreasonable, although it was two and one-half times his usual day's wage.

Leaving camp soon after breakfast I joined the guide, and, accompanied by a soldier that had been kindly loaned me by the Peruvian government, plunged through the jungle to the river bank, and came to a shaky little bridge made of four tree trunks bound together with vines and stretching across a stream only a few inches above the roaring rapids.

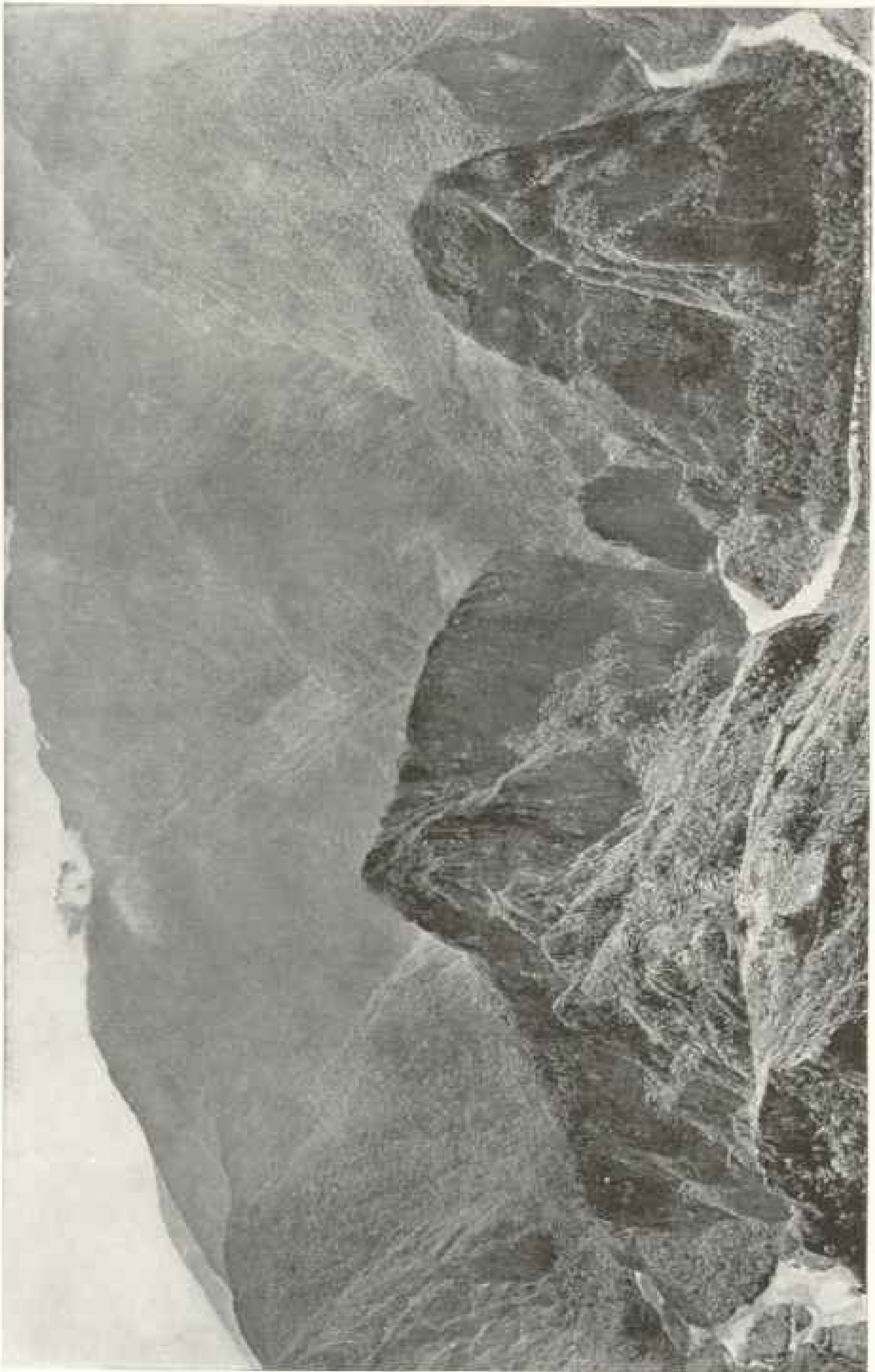


Photo by Hiram Bingham

BIRD'S-EYE VIEW OF MACHU PICCHU (DURING CLEARING) AND THE URUBAMBA CANYON

On top of the ridge at the foot of the hill called Huayna Picchu and protected on all sides by precipices and on three sides by the rapids of the Urubamba River, the wonderful Inca city of Machu Picchu, discovered in 1911, was one of the principal scenes of action of the Peruvian Expedition of 1912. The mountains in the distance forming the fringe of the Grand Cañon of the Urubamba are from five to seven thousand feet above the river, which at this point is six thousand feet above the sea.




Photo by Hiram Bingham

A BIT OF THE ROAD NEAR MACHU PICCHU; URUBAMBA RIVER

The surroundings of Machu Picchu are remarkably wild and the scenery is inexpressibly beautiful. The city lies above the precipices which show in the distance in this picture. The road in the foreground was constructed a few years ago at great expense by the Peruvian government. Early explorers, being obliged to avoid this portion of the Urubamba Valley by the absence of any road, were unaware of the whereabouts of Machu Picchu, although rumors of its existence had reached the ears of a French explorer forty years ago.



Photo by Hiram Bingham

THE URUBAMBA CAÑON

A part of the Urubamba Cañon as seen from the top of Machu Picchu Mountain, 4,000 feet above the river



Photo by Hiram Bingham.

AN ANCIENT FORTRESS NEAR OLLANTAYTAMBO; URUBAMBA VALLEY

The Urubamba Valley contains many remains of Inca architecture. This ancient fortress is on the west side of the Urubamba River near Ollantaytambo, one of the most celebrated Inca towns in the Andes. It was first graphically described in English by the late E. G. Squier, in Chapter XXIV of his "Peru."



Photo by Hiram Bingham

THE TEMPLE OF THE THREE WINDOWS: MACHU PICCHU

It was this extraordinary temple, whose most characteristic feature is three large windows, a unique occurrence in early Peruvian architecture, that led us to the belief that Machu Picchu might be Tampu Tocco, the mythical place from which the Incas came when they started out to found that great empire which eventually embraced a large part of South America (see also pages 410, 414, 431, and 489).

On the other side we had a hard climb: first through the jungle and later up a very stiff, almost precipitous, slope. About noon we reached a little grass hut, where a good-natured Indian family who had been living here for three or four years gave us welcome and set before us gourds full of cool, delicious water and a few cold boiled sweet potatoes.

Apart from another hut in the vicinity and a few stone-faced terraces, there seemed to be little in the way of ruins, and I began to think that my time had been wasted. However, the view was magnificent, the water was delicious, and the shade of the hut most agreeable. So we rested a while and then went on to the top of the ridge. On all sides of us rose the magnificent peaks of the Urubamba Cañon, while 2,000 feet below us the rushing waters of the noisy river, making a great turn, defended three sides of the ridge, on top of which we were hunting for ruins. On the west side of the ridge the three Indian families who had chosen this eagle's nest for their home had built a little path, part of

which consisted of crude ladders of vines and tree trunks tied to the face of the precipice.

Presently we found ourselves in the midst of a tropical forest, beneath the shade of whose trees we could make out a maze of ancient walls, the ruins of buildings made of blocks of granite, some of which were beautifully fitted together in the most refined style of Inca architecture. A few rods farther along we came to a little open space, on which were two splendid temples or palaces. The superior character of the stone work, the presence of these splendid edifices, and of what appeared to be an unusually large number of finely constructed stone dwellings, led me to believe that Machu Picchu might prove to be the largest and most important ruin discovered in South America since the days of the Spanish conquest.

A few weeks later I asked Mr. H. L. Tucker, the engineer of the 1911 Expedition, and Mr. Paul Baxter Lanins, the assistant, to go to Machu Picchu and spend three weeks there in an effort to

partially clear the ruins and make such a map as was possible in the time at their disposal. The result of this work confirmed me in my belief that here lay a unique opportunity for extensive clearing and excavating.

The fact that one of the most important buildings was marked by three large windows, a rare feature in Peruvian architecture, and that many of the other buildings had windows, added to the significant circumstance that the city was located in the most inaccessible part of the Andes, inclined me to feel that there was a chance that Machu Picchu might prove to be Tampu Tocco, that mythical place from which the Incas had come when they started out to found Cuzco and to make the beginnings of that great empire which was to embrace a large part of South America.

AN ANCIENT INCA TRADITION

A story told to some of the early Spanish chroniclers in regard to that distant historical event runs somewhat as follows:

Thousands of years ago there lived in the highlands of Peru a megalithic folk who developed a remarkable civili-



Photo by Hiram Bingham

THE SACRED PLAZA: MACHU PICCHU

The presence at Machu Picchu of these splendid temples and palaces, the superior character of the stone work, and the unusually large number of finely constructed stone dwellings, inclines us to believe that Machu Picchu is the largest and most important ruin discovered in South America since the days of the Spanish conquest. This picture shows the Sacred Plaza, the Temple of the Three Windows (behind the man), and, at the left, the Chief Temple, the most imposing structure in the city. (See pages 431 and 438).



Photo by Hiram Bingham.

THE URUBAMBA VALLEY AND THE ROAD TO CUZCO

This part of the Urubamba Valley is sometimes called Yucay. The climate is most delightful, and the scenery as fine as anything in South America.

zation, and who left, as architectural records, such cyclopean structures as the fortresses of Sacsahuaman and Ollantaytambo. These people were attacked by barbarian hordes coming from the south—possibly from the Argentine pampas. They were defeated, and fled into one of the most inaccessible Andine cañons. Here, in a region strongly defended by nature, they established themselves; here their descendants lived for several centuries. The chief place was called Tampu Tocco. Eventually regaining their military strength and becoming crowded in this mountainous valley, they left Tampu Tocco, and, under the leadership of three brothers, went out of three windows (or caves) and started for Cuzco.*

The migration was slow and deliberate. They eventually reached Cuzco, and there established the Inca kingdom, which through several centuries spread by conquest over the entire plateau, and even as far south as Chile and as far north as Ecuador.

This Inca empire had reached its height when the Spaniards came. The Spaniards were told that Tampu Tocco was at a place called Pacaritampu, a small village a day's journey southwest of Cuzco and in the Apurimac Valley. The chroniclers duly noted this location, and it has been taken for granted ever since that Tampu Tocco was at Pacaritampu.

THE SIGNIFICANCE OF "WINDOWS"

Tampu means "tavern," or "a place of temporary abode." Tocco means "window." The legend is distinctly connected with a place of windows, preferably of three windows, from which the three brothers, the heads of three tribes or clans, started out on the campaign that founded the Inca empire.

So far as I could discover, few travelers have ever taken the trou-

* See Markham's "Incas of Peru," Chapter IV.



Photo by Hiram Bingham.

YUCAY, THE LOVELIEST SPOT IN SOUTHERN PERU

The beautiful valley of Yucay was that portion of the Urubamba Valley most favored by the Incas for their country houses. This view is unsurpassed for beauty or grandeur by any in Peru, and by few in the world. There is every gradation of color and depth of shadow from the dense blue of the tropical sky past the glittering crests of the glacier-clad Andes down to the exquisite green terraces of the famous gardens of Yucay. Although the bottom of the valley is 9,000 feet above the sea, it enjoys a climate not unlike that of the south of France. The Incas, ever appreciative of beautiful views, built some of their country houses on the most slightly points of this wonderful valley.




Photo by H. L. Tucker

THE ANCIENT TERRACES AT PISAC

At the upper end of the Yucuy Valley are the ruins of a wonderful Inca temple, or citadel, called Pisac, one of the best descriptions of this well known and important place is in Squier's "Peru," Chapter XXV




Photo by H. L. Tucker

THE RUINS OF PISAC

A nearer view of part of these remarkable ruins, which resemble in the care and exquisite finish of the stone-cutting the best ruins at Machu Picchu and in Cuzco



Photo by H. L. Tucker

LLAMAS IN THE YUCAY VALLEY

The llamas are carrying bundles of fire-wood. The total cargo of each llama is worth about 20 cents. The llama is valued at about \$100. Back of the trees on either side of the road are fruit orchards interspersed with acres of strawberry fields. This valley is the garden-spot of southern Peru. The climate is like that of California.




Photo by Hiram Bingham

A BIT OF OLLANTAYTAMBO, SOUTHERN PERU

On top of the crag, which overlooks the little village of Ollantaytambo, the Incas and their predecessors built a remarkable fortress. Some of the single stones used in the construction of this fortress weigh over eight tons.

ble to visit Pacaritampu, and no one knew whether there were any buildings with windows, or caves, there.

It was part of our plan to settle this question, and Dr. Eaton undertook the reconnaissance of Pacaritampu. He reports the presence of a small ruin, evidently a kind of rest-house or tavern, pleasantly located in the Apurimac Valley, but not naturally defended by nature and not distinguished by windows. In fact, there are neither windows nor caves in the vicinity, and the general topography does not lend itself to a rational connection with the tradition regarding Tampu Tocco (see page 415).

The presence at Machu Picchu of three large windows in one of the most conspicuous and best-built structures led me to wonder whether it might not be possible that the Incas had purposely deceived the Spaniards in placing Tampu

Tocco southwest of Cuzco when it was actually north of Cuzco, at Machu Picchu.

The Incas knew that Machu Picchu, in the most inaccessible part of the Andes, was so safely hidden in tropical jungles on top of gigantic precipices that the Spaniards would not be able to find it unless they were guided to the spot. It was naturally to their advantage to conceal the secret of the actual location of Tampu Tocco, a place which their traditions must have led them to venerate. The topography of the region meets the necessities of the tradition: The presence of windows in the houses might readily give the name Tampu Tocco, or "place of temporary residence where there are windows," to this place, and the three conspicuous windows in the principal temple fits in well with the tradition of the three brothers coming out of three windows.



Photo by G. F. Eaton

THE RUINS OF MAUCALLACTA, NEAR PACARITAMPU

A small ruin pleasantly located in the Apurimac Valley. This is the principal ruin of the little group which the Incas made the Spaniards believe was the home of their ancestors. The surrounding country is not naturally defended and the ruins are not distinguished by windows. In other words, this ruin does not fit in with the traditions as described in the text (see pages 409, 410, and 414).



Photo by G. F. Eaton

ANOTHER VIEW OF MAUCALLACTA

The interior of the principal building at Pacaritampu. Notice the holes cut in the doorposts, to which a bar intended to close the door might be fastened.




Photo by Hiram Bingham

WONDERFUL MASONRY AT MACHU PICCHU

Two of the windows in the remarkable three-windowed temple at Machu Picchu, which furnishes part of the convincing evidence that Machu Picchu and not Pacaritambo was the home of the ancestors of the Incas (see pages 409, 410, and 414).

The interest in this historical problem, connected with the fact that at Machu Picchu we had a wonderfully picturesque and remarkably large well-preserved city, untouched by Spanish hands, led us to feel that the entire place needed to be cleared of its jungle and carefully studied architecturally and topographically.

DIFFICULTIES OF THE APPROACH TO MACHU PICCHU

We decided to make a thorough hunt for places of burial and to collect as much osteological and ethnological material as could be found. Our task was not an easy one.

The engineers of the 1911 expedition—H. L. Tucker and P. B. Lanius—who had spent three weeks here making a preliminary map, had been unable to use the trail by which I had first visited Machu Picchu, and reported that the trail which they used was so bad as to make it impossible to carry heavy loads over it.

We knew that mule transportation was absolutely impracticable under these conditions, and that it was simply a question of making a foot-path over which Indian

bearers could carry reasonably good-sized packs.

The first problem was the construction of a bridge over the Urubamba River to reach the foot of the easier of the two possible trails.

The little foot-bridge of four logs that I had used when visiting Machu Picchu for the first time, in July, 1911, was so badly treated by the early floods of the rainy season that when Mr. Tucker went to Machu Picchu at my request, two months later, to make the reconnaissance map, he found only one log left, and was obliged to use a difficult and more dangerous trail on the other side of the ridge.

Knowing that probably even this log had gone with the later floods, it was with some apprehension that I started Assistant Topographer Heald out from Cuzco early in July, 1912, with instructions to construct a bridge across the Urubamba River opposite Machu Picchu, and make a good trail from the river to the ruins—a trail sufficiently good for Indian bearers to use in carrying our 60-pound food-boxes up to the camp and, later, our 90-pound boxes of potsherds



Photo by Hiram Bingham

PART OF THE SACRED PLAZA: MACHU PICCHU

One of the gable ends of the three-windowed temple. Notice the tremendous size of the granite blocks in the lower part of the wall. The small ventilating window, of which there is one in each end of the building, is not visible when the structure is looked at from below, and does not affect the striking character of the three large windows in the east wall of this building (see pages 408, 431, and 489).

and specimens down to the mule trail near the river.

SOME RAPID BRIDGE BUILDING

At the most feasible point for building a foot-bridge the Urubamba is some 80 feet wide. The roaring rapids are divided into four streams by large boulders in the river at this point. The first reach is 8 feet long, the next nearly 40 feet, the next about 22 feet, and the final one 15 feet.

For material in the construction of the bridge Mr. Heald had hardwood timber growing on the bank of the stream; for tools he had axes, machetes, and picks—all made in Hartford—and a coil of manila rope. For workmen he had 10 unwilling Indians, who had been forced to accompany him by the governor of the nearest town. For "guide, counsellor, and friend" he had an excellent Peruvian soldier, who could be counted on to see to it that the Indians kept faithfully at their task. In describing his work, Mr. Heald says:

"The first step was the felling of the timber for the first two reaches. That

was quickly done and the short 8-foot space put in place. Then came the task of getting a stringer to the rock forming the next pier. My first scheme was to lay a log in the water, parallel to the bank and upstream from the bridge, and, fastening the lower end, to let the current swing the upper end around until it lodged on the central boulder. On trying this the timber proved to be so heavy that it sank and was lost.

"We next tried building out over the water as far as we could. Two heavy logs were put in place, with their butts on the shore and their outer ends projecting some 10 feet beyond the first span. The shore ends were weighted with rocks and cross-pieces were lashed on with lianas (sinewy vines), making the bridge about 4½ feet wide, as far as it went. Then a forked upright 10 feet high was lashed and wedged into place at the end of the first pier (see Fig. 1, page 422).

THE CROSSING ACHIEVED

"A long, light stringer was now pushed out on the completed part and the end



Photo by Hiram Bingham

THE TEMPLE OF THE THREE WINDOWS: MACHU PICCHU

An exterior view of part of the Temple of the Three Windows, showing the location of a former window which was filled up at some time in the past when it was considered suitable to reduce the number of windows in this remarkable structure from five to three. Tradition says that the Incas' ancestors came out of three caves, or windows. (See Markham's "Incas of Peru," Chapter IV.)



Photo by Hiram Bingham

THE WEST SIDE OF HUAYNA PICCHU: URUBAMBA CAÑON

One of the great precipices surrounding Machu Picchu and tending to make it an impregnable city of refuge. Notice also the extraordinary vigor of the vegetation which can find a footing on the face of a sheer granite precipice under favorable climatic conditions.




Photo by Hiram Bingham

A PICTURESQUE PART OF THE GRAND CAÑON OF THE URUBAMBA ON THE ROAD TO MACHU PICCHU, SOUTHERN PERU (SEE PAGE 403)




Photo by Hiram Bingham.

A GOOD MULE ROAD IN SOUTHERN PERU

A view of the road in the bottom of the cañon near Machu Picchu (see page 403)




Photo by Hiram Bingham

THE ROAD IN THE URUBAMBA CAÑON NEAR MACHU PICCHU

If it had not been for this new government road cut at great expense in the face of the precipices of the Urubamba Cañon, it would not have been possible for us to have reached the vicinity of Machu Picchu with our mules and supplies. This ancient city is in the heart of a region most wonderfully defended by nature; the most inaccessible part of the Andes (see page 403)

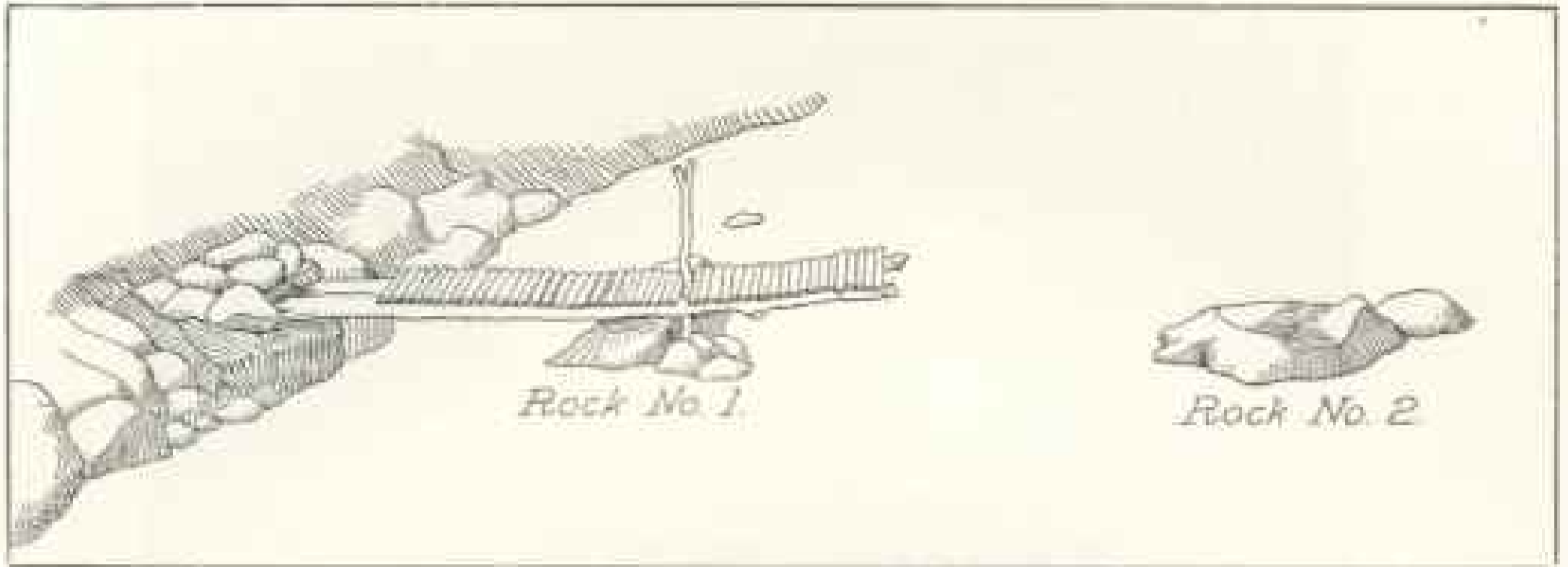


FIGURE 1. THE FIRST STAGE IN MAKING THE BRIDGE BY WHICH WE CROSSED THE URUBAMBA RIVER TO REACH THE FOOT OF THE PRECIPICE NEAR MACHU PICCHU

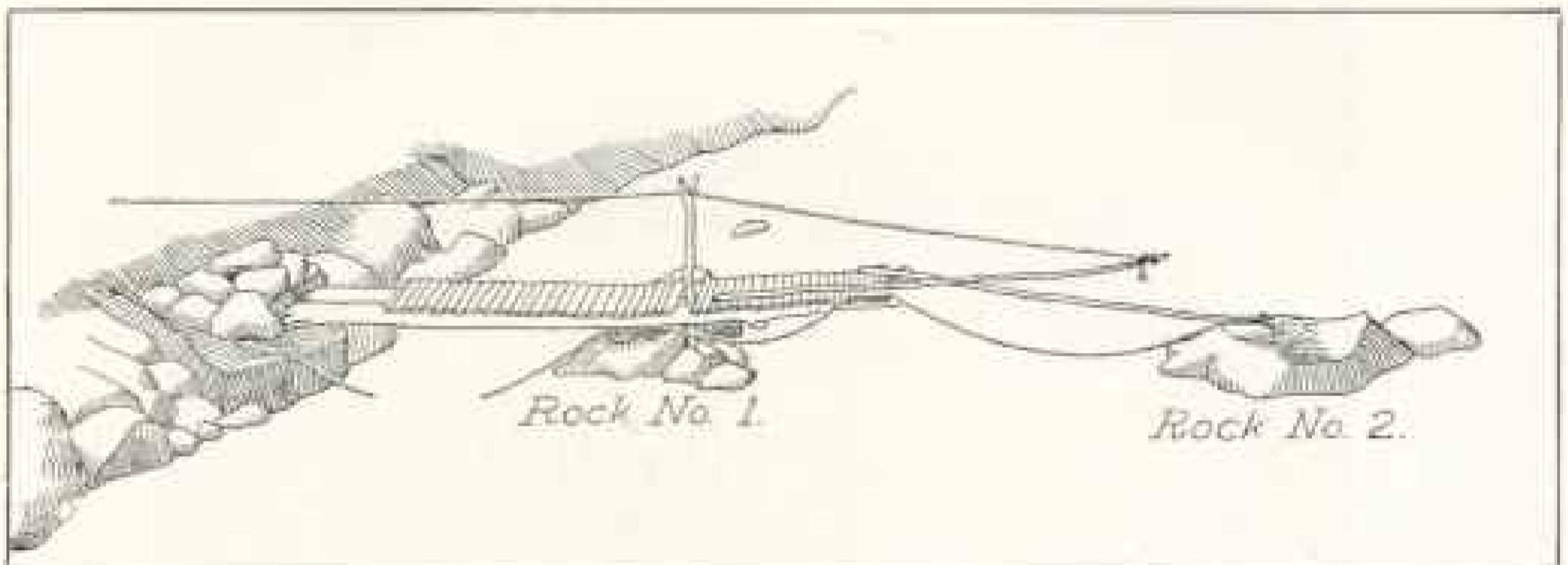


FIGURE 2. "A LONG STRINGER WAS NOW PUSHED OUT ON THE COMPLETED PART AND THE END THRUST OUT OVER THE WATER"

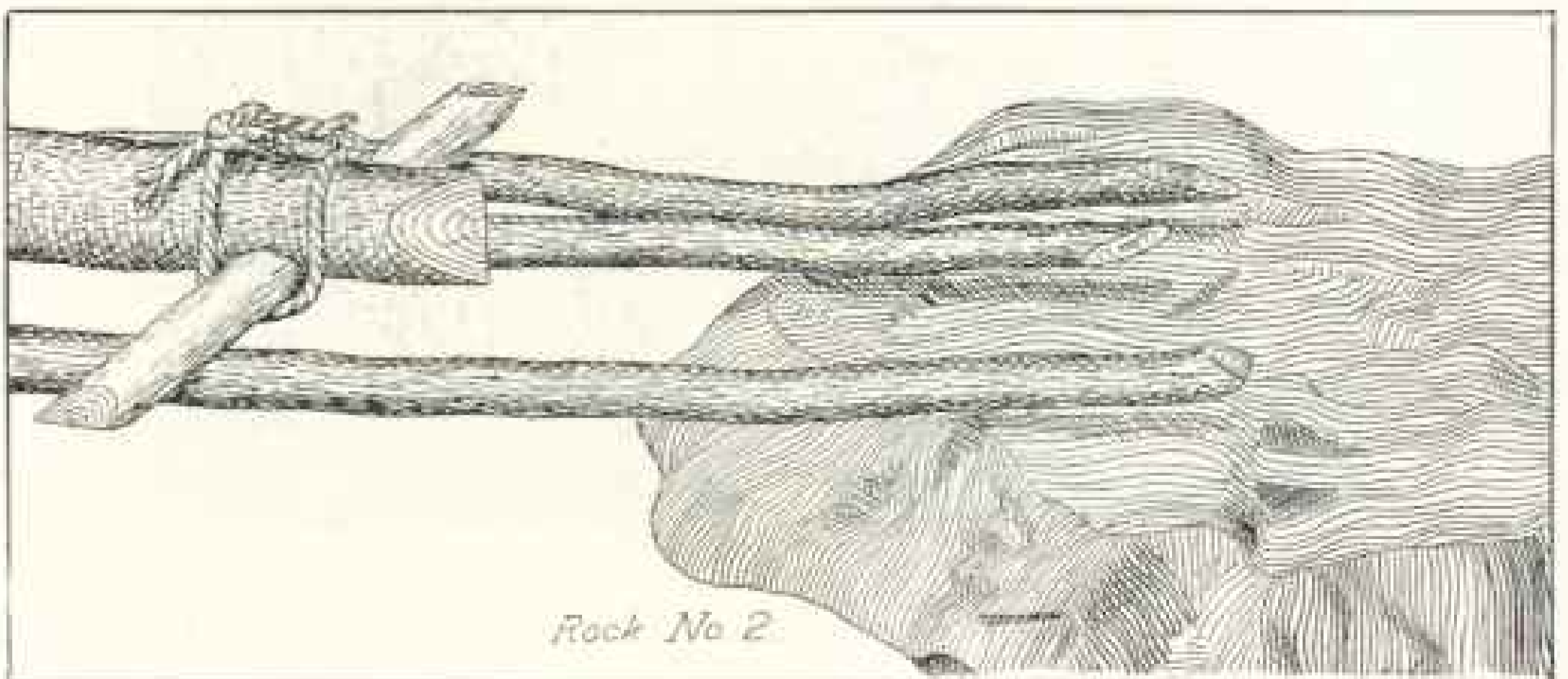


FIGURE 3. THE FINAL STAGE IN GETTING THE HEAVY TIMBER ACROSS THE RAPIDS (SEE PAGES 417 AND 423)




Photo by Hiram Bingham

HEALD'S BRIDGE: MACHU PICCHU

The completed bridge over the rapids of the Urubamba, showing the forked upright still in place. The great difficulty in building this bridge lay in the fact that the timber was of such density that it would not float.

thrust out over the water toward rock No. 2, the end being held up by a rope fastened around it and passing through the fork of the upright (see Fig. 2, page 422).

"This method proved successful, the timber's end being laid on the rock which formed our second pier. Two more light timbers were put across this way, and then a heavy one was tried, part of its weight being borne by the pieces already across by means of a yoke locked in the end (see Fig. 3). This and another piece were successfully passed over, and after that there was little trouble, cross-pieces being used to form the next and shorter span.

"On the second day of work we finished the bridge about noon and started making a trail up the hill under the guidance of a half-breed who lived in the vicinity. After the first quarter mile the going was very slow. Not only did the steepness of the slope and the tangled condition of the cane jungle retard us, but the men were very much afraid of snakes, a fear which proved itself justified, for one of them was very nearly bitten by a little gray snake about 12 inches long.

"The second day's work on the




Photo by Hiram Bingham

THE EXPEDITION EN ROUTE TO MACHU PICCHU: URUBAMBA CAÑON

A newly repaired part of the government road and a portion of our caravan en route to Machu Picchu.



Photo by Hiram Bingham

MACHU PICCHU AND THE WONDERFUL URUBAMBA CAÑON

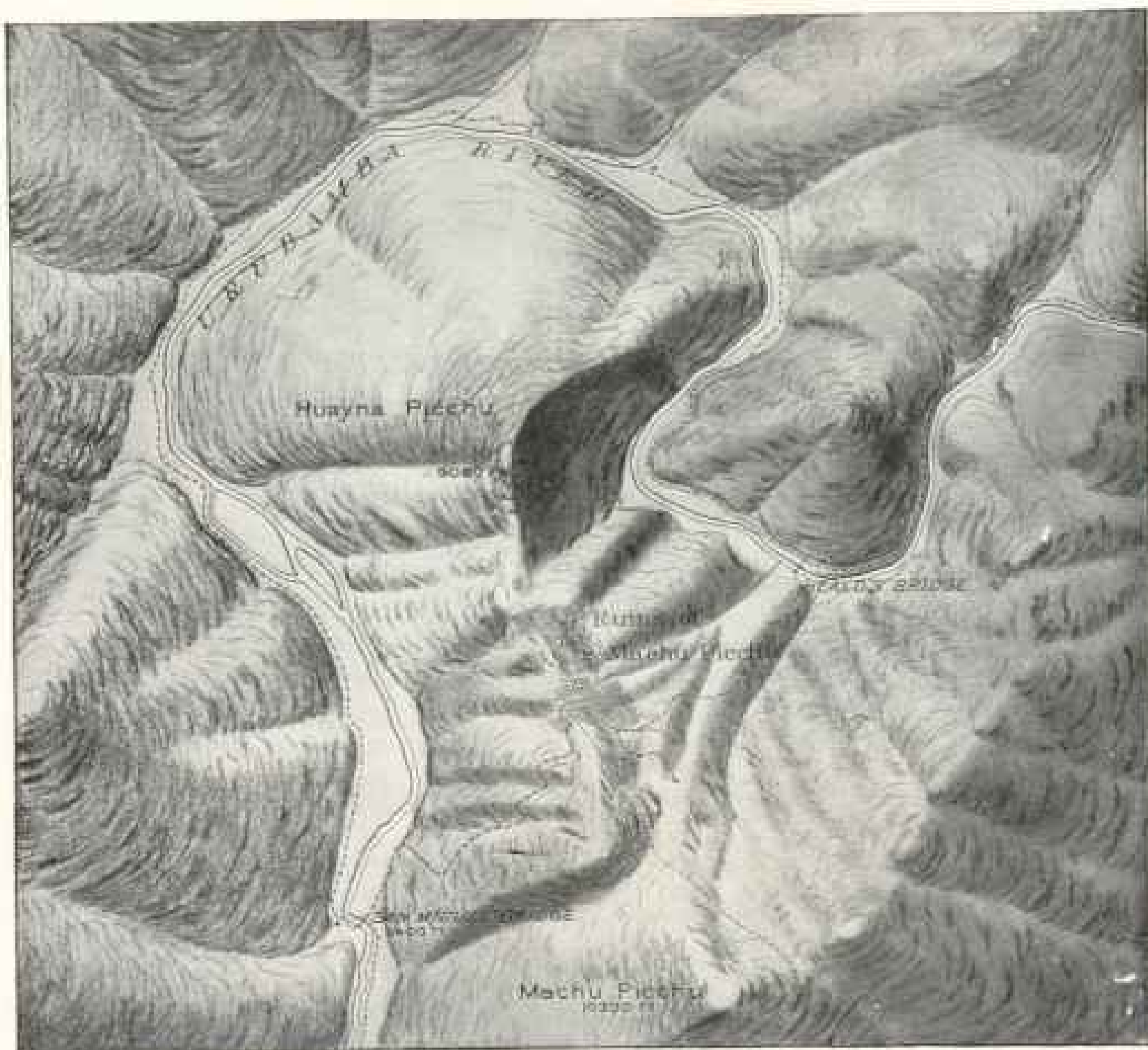
A general view of the east side of Machu Picchu before the clearing of 1912. One of the most serious difficulties in clearing the ruins was the disposal of the great hardwood trees without destroying the walls of the houses. Huayna Picchu, the ascent of which nearly cost the life of Assistant Topographer Heath, is the peak on the extreme left (see pages 427, 431, and 438). Compare with pictures, pages 508 and 511.

trail took us to the city. The path was still far from being finished, though. There were many places which were almost vertical, in which we had to cut steps. Up these places we now made zigzags, so that there was comparatively little difficulty in climbing.

"On the first day I had set fire to the cane in order to clear the trail. This fire did not clear much, however. On the second day I was about a quarter of a mile behind the workmen, or rather above them, when suddenly Tomás (the Peruvian soldier mentioned above), who was with me, said: 'Look, they have fired the cane.' Sure enough, they had started it, and in a minute it had gained headway and was roaring up toward us, the flames reaching 15 or 20 feet into the air.

ESCAPE FROM FIRE IN THE JUNGLE

"There was nothing for us but to run, and we did that, tearing through the jungle down hill in an effort to get around the side of the fire. Suddenly, on one of my jumps, I didn't stop when I expected to, but kept right on through the air. The brush had masked a nice little 8-foot jump-off, and I got beautifully bumped. In a minute there came a thump, and Tomás landed be-



Surveyed by Robert Stephenson
 Drawn by Albert H. Burnstead

0 500 1000 1500 2000 2500 3000 3500 4000 4500 5000 5500 6000 6500 7000 7500 8000 8500 9000 9500 10000

MAP OF MACHU PICCHU AND VICINITY

This relief map of Machu Picchu and vicinity gives a good general idea of the relative position of Heald's bridge, the ruins, and the two peaks—Machu Picchu and Huayna Picchu. It also shows the location of the two trails up from the Urubamba River and enables one to form some conception of the extent of the ruins. The map is misleading in that the precipices are flattened out as they would be if one were looking down upon them from a balloon.

side me. It amused me so much to watch him that I forgot all about my own jolted bones. There was nothing broken, however, and we made our way without much more trouble around the fire and fell upon the peons, who were gathered in a bunch, speculating as to where we might be."

Three days later I reached Machu Picchu in company with Dr. Eaton, our osteologist, and Mr. Erdis, who, as archeological engineer, was to have charge

of the general work of clearing and excavating the ruins.

Mr. Heald was at once relieved from further duty at Machu Picchu, where he had just begun the work of clearing, and was asked to see whether he could get to the top of the neighboring peak, called "Huayna Picchu," and investigate the story that there were magnificent ruins upon its summit. The same Indian who had originally told me about the ruins at Machu Picchu had repeatedly declared



Photo by Hiram Bingham

A CHEERFUL WORKMAN FROM CUZCO

Portrait of Alegreia, "Mr. Happiness," one of our workmen, who came with us from Cuzco and staid for nearly two months. Most of the workmen were content with what wages they could earn in two weeks, and kept us continually busy trying to replace them.



Photo by Hiram Bingham

THE BEST TYPE OF INDIAN WORKMAN: SOUTHERN PERU

Portrait of Enrique Porres, one of the most intelligent workmen that we had to assist in excavating Machu Picchu. In his cheek may be observed a swelling, showing the presence of a quid of coca, the leaves of the plant from which cocaine is extracted. Nearly all the Mountain Indians chew the coca leaf. A quid is carefully made up at the beginning of the day's work, during the middle of the morning, at the commencement of the afternoon's work, and in the middle of the afternoon.



Photo by Hiram Bingham

EXCAVATING AT MACHU PICCHU

Commencing the work of excavating in the Chief Temple at Machu Picchu. Lieutenant Sotomayor, at the right, in charge of the gang of Indians

that those on Huayna Picchu were only slightly inferior. Mr. Heald's report of his work on Huayna Picchu runs in part as follows:

"Huayna Picchu, lying to the north of Machu Picchu, and connected with it by a narrow neck, rises some 2,500 feet above the Urubamba River, which runs around its base. On one side, the south, this elevation is reached by what is practically one complete precipice. On the other, while there are sheer ascents, there are also slopes, and, according to the account of one Arteaga, who claims to have explored the forests which cover a good deal of it, was once cultivated, the slopes being converted into level fields by low earth terraces (see page 424).

ATTEMPT AT SCALING HUAYNA PICCHU

"This mountain is, like Machu Picchu, cut from medium-grained gray to red granite, which accounts in part for its

sharp, craggy outlines. The lower slopes, where there are any, are covered with forest growths of large trees. A peculiar thing in this connection is one solitary palm tree, which rises above the other vegetation. Near the top the large trees give place to cane and mesquite, while many slopes have nothing but grass. This last is due more to steepness and lack of soil than to any peculiarity of elevation or location, however.

"My first trip to reach the summit of Huayna Picchu and to ascertain what ruins, if any, were on it, ended in failure. The only man who had been up (Arteaga), who lives at Mandor Pampa, was drunk, and refused to go with me; so I decided to try to find a way without his help. I knew where his bridge crossed the Urubamba River and where he had started up when he went the year before. With these two things to help me, I thought that I could very likely find as




Photo by Hiram Bingham

A BURIAL CAVE AT MACHU PICCHU

The first burial cave discovered at Machu Picchu containing a human skull. The picture was taken after partial excavation, showing the skull still in place. In all, more than 100 such caves were opened and a large quantity of skeletal material secured.



Photo by Hiram Bingham

THE SAME CAVE FROM A DISTANCE OF 20 FEET: MACHU PICCHU

It was extremely difficult to find these caves. Here is a picture of cave No. 1 from a distance of only 20 feet. The entrance to the cave is near the center of the picture. It may be imagined that not the least portion of our difficulties was the cutting of paths through this dense tropical jungle and the transportation of material from the caves in which it was found. This cave was on the side of the mountain about 800 feet below the city of Machu Picchu (see pages 446 and 447).



Photo by Hiram Bingham

A LARGE BURIAL CAVE: MACHU PICCHU

A flashlight view of cave No. 9, one of the larger burial caves, in the floor of which a number of skeletons were found. On the ground among the rocks were pieces of beautiful large pots, which may have been destroyed at the time of burial (see pages 446-447).



Photo by Hiram Bingham

COLLECTING THE SKELETAL REMAINS OF THE ANCIENT INHABITANTS: MACHU PICCHU

A flashlight view of the interior of cave No. 11, showing the osteologist, Dr. Eaton, and his Indian helpers during the excavation of a human skeleton. The man at the right is a soldier kindly loaned to us by the Peruvian government to assist us in securing laborers.



Photo by Hiram Bingham

THE LARGEST CAVE AT MACHU PICCHU

A flashlight view of the interior of the largest cave, at the base of one of the great precipices of Huayna Picchu. The cave is nearly 90 feet in length and is partly lined with cut stones. It had long been known to the Indian treasure-hunters of the neighborhood, and consequently yielded no results (see pages 446-447).



Photo by Hiram Bingham

THE CENTER OF THE BEST COLLECTING DISTRICT: MACHU PICCHU

Archeological Engineer Erdis standing near one of the boulders within the city of Machu Picchu, in the vicinity of which he made the discovery that articles of bronze were likely to be found 2 or 3 feet underground (see page 449).



Photo by Hiram Bingham

THE TEMPLE OF THE THREE WINDOWS: MACHU PICCHU

The floors of the principal temples yielded little, but on the terraces beneath the walls of the three-windowed temple, here shown, we found potsherds and artifacts to a depth of four or five feet (see pages 440 and 449).

much as he had. Accordingly, I started with four peons and Tomás Cobines, the soldier, to have a look.

"The river was passed easily on the rather shaky four-pole bridge, and we started up the slope, cutting steps as we went, for it was almost vertical. About 30 feet up it moderated, however, and, after that, while it was steep, we seldom had to cut steps for more than 20 to 30 feet on a stretch. The greatest hindrance was the cane and long grass, through which it was hard to cut a way with the machetes.

"Our progress, slow at first, got absolutely snail-like as the men got tired; so, getting impatient, I resolved to push on alone, telling them to follow the marks of my machete, and charging Tomás to see that they made a good trail and did not loaf.

"I pushed on up the hill, clearing my way with the machete, or down on all fours, following a bear trail (of which there were many), stopping occasionally to open my shirt at the throat and cool off, as it was terribly hot. The brush through which I made my way was in

great part mesquite, terribly tough and with heavy, strong thorns. If a branch was not cut through at one blow, it was pretty sure to come whipping back and drive half a dozen spikes into hands, arms, and body. Luckily I had had enough practice to learn how to strike with a heavy shoulder blow, and for the most part made clean strokes, but I didn't get away untouched by any means.

A NARROW ESCAPE

"Finally, about 3 p. m., I had almost gained the top of the lowest part of the ridge, which runs along like the back-plates of some spined dinosaur. The trees had given way to grass or bare rock, the face of the rock being practically vertical. A cliff some 200 feet high stood in my way. By going out to the end of the ridge I thought I could look almost straight down to the river, which looked more like a trout-brook than a river at that distance, though its roar in the rapids came up distinctly.

"I was just climbing out on the top of the lowest 'back-plate' when the grass and soil under my feet let go, and I




Photo by Hiram Bingham

MACHU PICCHU AFTER TEN DAYS' CLEARING

General view of the west side of Machu Picchu, following our camp in the upper left-hand corner and a portion of the city after ten days of clearing. Under the old tropical forest was one of the most important portions of the city. The effect of clearing this forest is shown in the next picture.






Photo by Hiram Bingham

MACHU PICCHU A MONTH LATER

A nearer view of the same place one month later, showing the terraces of the upper city and the rows of windowed houses that had been hidden for centuries beneath the tropical forest (see page 440)



A VIEW OF ONE OF THE MOST INTERESTING PARTS OF MACHU PICCHU AFTER THE PRELIMINARY CLEARING.



THE SAME THREE MONTHS LATER.

Photom by Harms Bingham




Photo by Hiram Bingham

A STAGE IN THE CLEARING OF MACHU PICCHU

Our first camp is just visible at the top of the picture. The buildings in the foreground belong to what was called the Ingenuity Group. The picture was taken during the preliminary clearing.




Photo by Hiram Bingham

THE NARROW RIDGE ON WHICH MACHU PICCHU IS SITUATED AND THE MAGNIFICENT URUBAMBA CAÑON

A distant view of Machu Picchu on its narrow ridge, flanked by precipices, in the most inaccessible corner of the Andes in the heart of the Urubamba Cañon. The sharp peak in the right foreground is Machu Picchu Mountain. The lower conical peak at the extreme left is Huayna Picchu. The city of Machu Picchu is on top of the ridge between these two peaks and almost directly underneath the little fleecy cloud which hides part of a distant mountain (see page 453)




Photo by Hiram Bingham.

ONE OF THE MAGNIFICENT PRECIPICES WHICH MADE THE CITY OF MACHU PICCHU INVULNERABLE (SEE PAGE 453)



Photo by Hiram Bingham

THE OUTER CITY WALL: MACHU PICCHU

The defenses of Machu Picchu consisted of two walls and a dry moat running across the ridge from precipice to precipice. In this picture may be seen the outer wall and the ruins of buildings probably used by the soldiers who protected the outer defenses (see page 453)

dropped. For about 20 feet there was a slope of about 70 degrees, and then a jump of about 200 feet, after which it would be bump and repeat down to the river.

"As I shot down the sloping surface I reached out and with my right hand grasped a mesquite bush that was growing in a crack about 5 feet above the jump-off. I was going so fast that it jerked my arm up, and, as my body was turning, pulled me from my side to my face; also, the jerk broke the ligaments holding the outer ends of the clavicle and scapula together. The strength left the arm with the tearing loose of the ligaments, but I had checked enough to give me a chance to get hold of a branch with my left hand.

"After hanging for a moment or two, so as to look everything over, and be sure that I did nothing wrong, I started to work back up. The hardest part was to get my feet on the trunk of the little tree to which I was holding on. The fact that I was wearing moccasins instead of boots helped a great deal here, as they would take hold of the rock. It was distressingly slow work, but after about half an hour I had gotten back to comparatively safe footing. As my right arm was almost useless, I at once made my way down, getting back to camp about 5.30, taking the workmen with me as I went.

"On this trip I saw no sign of Inca work, except one small ruined wall. . . ."

SUCCESS AT THE THIRD ATTEMPT

Five days later Mr. Heald judged that his arm was in sufficiently good shape so that he could continue the work, and he very pluckily made



Photo by Herrin Hingham

THE INNER WALL, AND THE CITY GATE; MACHU PICCHU (SEE PAGE 453)

By building this wall forward from the gate, it was possible to direct a lateral fire on besiegers. Ammunition consisted of stones—large ones which could be thrown down on the heads of an attacking force, and small cobble stones brought up from the river 2,000 feet below to be used in slings. Piles of this selected ammunition were found in various parts of the defenses.

another attempt to reach the top of Huayna Picchu. This likewise ended in failure; but on the following day he returned to the attack, followed his old trail up some 1,700 feet, and, guided by the same half-breed who had told us about the ruins, eventually reached the top. His men were obliged to cut steps in the steep slope for a part of the distance, until they came to some of stone stairs, which led them practically to the summit.

The top consisted of a jumbled mass of granite boulders about 2,500 feet above the river. There were no houses, though there were several flights of steps and three little caves. No family could have wished to live there. It might have been a signal station.

After Mr. Heald had left Machu Picchu we set ourselves to work to see whether excavation in the principal structures would lead to discovery of any sherds or artifacts. It did not take us long to discover that there were potsherds outside of and beneath the outer walls of several of the important structures, but our digging inside the walls of the principal temples was almost without any results whatsoever. We did find that the floor of the principal temple had been carefully made of a mixture of granite gravel, sand, and clay, laid on top of small stones, and these again on top of a mass of granite rocks and boulders. When the temple was in use this clean, white floor must have been an attractive feature.




Photo by Hiram Bingham

THE WESTERN TERRACES AND THE STEEP WINDING STAIRWAY: MACHU PICCHU

It was difficult to feed the thousands of people who at one time may have occupied Machu Picchu, and every square foot of available land was terraced off to provide a place for the crops of Indian corn and potatoes, which were their chief resource. These terraces were all connected by stairways, sometimes steep, narrow, and winding like the one on the left, at other times consisting of a row of projecting stones in the face of the terrace, as in the case in the second terrace below the lowest line of niches in this picture (pages 454-459).

THE FIRST EXCAVATIONS

Our workmen excavated with a will, for the tests made with a crowbar gave such resounding hollow sounds that they felt sure there was treasure to be found beneath the floor of the ancient temple. In places the excavation was carried to a depth of 8 or 9 feet, and practically the entire floor of the temple was excavated to a depth of 3 or 4 feet; but all

this back-breaking work ended only in disappointment. There were many crevices and holes between the boulders under the floor, but nothing in them—not even a bone or potsherd.

Digging in the temple of the Three Windows had a similar negative result, but digging outside on the terrace below the three windows resulted in a large quantity of decorated potsherds. Most





Photo by Hiram Bingham

AN ANCIENT SIGNAL STATION ON MACHU PICCHU MOUNTAIN.

On the very summit of one of the most stupendous precipices the Incas constructed a signal station from which the approach of an enemy could be instantly communicated to the city below. By looking very carefully the terraced walls of this signal station may be seen just below the figures who are standing on an artificial platform (see pages 442 and 453).



A NEARER VIEW OF THE PLATFORM SKILFULLY CONSTRUCTED ON TOP OF MACHEU PICCHU MOUNTAIN 4,000 FEET ABOVE THE RIVER
IN THE VALLEY BELOW (SEE PAGES 441 AND 453)

Photo by Hiram Bingham




Photo by Hiram Bingham

THE TOP OF MACHU PICCHU MOUNTAIN

Another portion of the mountain-top, showing a skilfully laid retaining wall on the very top of a precipice overhanging the cañon. If any of the workmen who built that wall slipped, he must have fallen a thousand feet before striking any portion of the cliff.




Photo by Hiram Bingham

THE DRY MOAT OF THE DEFENSES OF MACHU PICCHU

Just outside the inner walls of Machu Picchu the builders constructed a dry moat which ran directly across the hill. In this picture of the moat the city walls may be seen above on the right and the agricultural terraces on the left (see page 453).



Photo by Hiram Bingham

A HUGE ROCK IN THE DEFENSES OF MACHU PICCHU

The moat is still from 6 to 8 feet deep, but has probably been partly filled up by the accumulations of centuries. In places unusually large rocks were used in the construction of the inner wall of the moat (see pages 446 and 453).




Photo by Hiram Bingham

THE DEFENSES OF MACHU PICCHU: THE INNER WALL

Besides the moat, the inner defenses of Machu Picchu consisted of a high wall strongly built of large, rough boulders. The Incas were good engineers and thoroughly understood the art of drainage. In this picture of the wall may be seen two outlets for water, permitting the terraces within the wall to be properly drained.



Photo by Hiram Bingham

THE DEFENSES OF MACHU PICCHU: THE INNER WALL AND THE CITY GATE

The main city gate of Machu Picchu was on the very summit of the ridge. Its defense was made easy by bringing the wall out in a sharp angle on the left of the gate, so that a perfect shower of stones could be rained on the heads of besiegers. The peak in the distance is Huayna Picchu (see page 453).

of them were 2 to 4 feet under the surface. It seemed as though it had been the custom for a long period of time to throw earthenware out of the windows of this edifice.

At the end of a week of hard and continuous labor we had not succeeded in finding a single skull, a single burial cave, nor any pieces of bronze or pots worth mentioning. We did not like to resort to the giving of prizes at such an early stage. A day or two spent in hunting over the mountain side with the Indians for burial caves yielding no results, we finally offered a prize of one sol (50 cents gold) to any workman who would report the whereabouts of a cave containing a skull, and who would leave the cave exactly as he found it, allowing us to see the skull actually in position.

THE SEARCH FOR BURIAL CAVES

The next day all the workmen were allowed to follow their own devices, and they started out early on a feverish hunt for burial caves. The half dozen worthies whom we had brought with us from Cuzco returned at the end of the day tattered and torn, sadder and no wiser. They had hewed their way through the jungle, one of them had cut open his big toe with his machete, their clothes were in shreds, and they had found nothing.

But the Indians who lived in the vicinity, and who had undoubtedly engaged in treasure-hunting before, responded nobly to the offer of a prize, and came back at the end of the day with the story that they had discovered not one, but eight, burial caves, and desired eight soles.

This was the beginning of a highly successful effort to locate and collect the skeletal remains of the ancient inhabitants of Machu Picchu. Fifty-two graves in and near this ancient city were excavated by Dr. Eaton, our osteologist, and fully as many more were




Photo by Hiram Bingham

ANOTHER VIEW OF THE CITY GATE; MACHU PICCHU

Looking outward from within the city, and showing the graded approach that runs across the agricultural terraces

afterward located and explored under the supervision of Mr. Erdis, the archeological engineer. The greatest number of these graves were in caves under the large boulders and projecting ledges of the mountain side, and the method usually followed by the osteologist in exploring them was, first, to photograph the entrance of the cave from without, after which the grave was opened and its contents carefully removed. Measurements were taken and diagrams were made to show the position of the human skeletons and the arrangement of the accompanying pottery, implements, ornaments, and bones of lower animals.

In a few instances it was possible also to photograph the interiors of graves.

CONTENTS OF THE BURIAL CAVES

In some of the caves only the most fragmentary skeletal remains were found; in others only the larger bones and a skull or two; while others contained not only nearly complete skeletons, but pots in more or less perfect state of preservation, and occasionally pieces of bronze. In this way a large and valuable collection was made of human skeletons, pottery, and other artifacts of various materials, including some of the tools probably used by the Inca or pre-Inca stone-masons in the more intricate parts of their work.

Before dismissing the subject of the ancient graves, it may be noted that the custom seems to have been, whenever possible, to bury the dead in the sitting position, with the knees raised. In a very few instances bodies were interred in crudely fashioned "bottle-shaped graves." While engaged in this work the collec-




Photo by Hiram Bingham

A TUNNEL UNDER THE MAIN ROAD; MACHU PICCHU

The road from the outer world to the city of Machu Picchu was a well-made footpath about 4 feet wide. It crosses the agricultural terraces. In the place shown in the picture, the workmen had constructed a tunnel underneath this road, so as to pass more quickly from the upper to the lower terraces.



Photo by Hiram Bingham

THE HOUSE BUILT ON A ROCK; MACHU PICCHU

An example of the ingenuity of this ancient race of stone cutters who were able, without the use of mortar or cement, to build their houses on rocks even when the rocks were lying at an angle of nearly 40 degrees.



Photo by Hiram Bingham.

THE MAIN ROAD TO MACHU PICCHU

A nearer view of the graded approach to Machu Picchu; part of the principal road which connected the city with the outer world.

tors were greatly annoyed by the venomous serpents of the region, and several of these serpents were killed and preserved in alcohol.

The burial caves occur generally on the sides of the mountain below the ruins. As they are in well nigh inaccessible locations and more or less covered with dense tropical jungle, the work of visiting and excavating them was extremely arduous, and it is most highly to the credit of those engaged in it that so many caves were opened and so much material gathered. Practically every square rod of the sides of the ridge was explored. The last caves that were opened were very near the Urubamba River itself, where the ancient laborers may have had their huts.

It is too early as yet to give any generalizations with regard to the anatomical characteristics of the Machu Picchu people as evidenced by their skeletal remains. A few of the skulls show decided marks of artificial deformation, but most of them are normal.

Mr. Erdis eventually made the discovery that by digging at least 18 inches underground, at the mouths of small

caves, under large boulders, within 200 yards of the Three Window Temple, he was almost sure to find one or two articles of bronze, either pins, tweezers, pendants, or other ornaments.

Selecting two of the most reliable workmen and offering them a sliding scale of rewards for everything they might find of value, he succeeded, in the course of four months' faithful attention to the details of clearing and excavating, in getting together about 200 little bronzes, a lesser number of pots, and 50 cases of sherds. The nature of the more interesting finds can be better understood by the accompanying photograph (see page 573). This material is now all in New Haven, where it is to be arranged by Dr. Eaton and Mr. Erdis.

WHAT CLEARING THE JUNGLE REVEALED

The change made in the appearance of Machu Picchu by the four months of clearing and excavating is graphically brought out by comparing the pictures on pages 404, 424, 432, and 499 with those on pages 433, 434, 490, 498, and 512, the one set taken either before the work began or early in its stages and the latter taken at the end of the season. It




Photo by Hiram Bingham

THE DEFENSES OF THE CITY: THE NORTHERN TERRACES, MACHU PICCHU

On the north side of the city there was little danger of attack, but in order to strengthen the nearly impassible cliffs and precipices, narrow terraces that could be used both for agricultural and defensive purposes were constructed (see page 453).



Photo by Hiram Bingham

A STAIRWAY ON THE MAIN STREET IN MACHU PICCHU

Within the city an extensive system of narrow streets and granite stairways made inter-communication relatively easy. This stairway is on the main cross street which connects the vicinity of the Sacred Plaza and the chief temples with the east city (see pages 456-459).

is most sincerely to be hoped that the Peruvian government will not allow the ruins to be overgrown with a dense forest, as they have been in the past.

Although the buildings are extremely well built, there is no cement or mortar in the masonry, and there is no means of preventing the roots of forest trees from penetrating the walls and eventually tearing them all down. In several

cases we found gigantic trees perched on the very tips of the gable ends of small and beautifully constructed houses. It was not the least difficult part of our work to cut down and get such trees out of the way without seriously damaging the house walls (see pages 452, 453).

Considering all the pains that we took to preserve the ruins from further spoliation by the dense vegetation, it was



Photo by Hiram Bingham

A TYPICAL DWELLING HOUSE OF THE BETTER CLASS: MACHU PICCHU

One of the most striking characteristics of Machu Picchu architecture is that a large majority of the houses are of a story and half in height, with gable ends. These gables are marked by cylindrical projecting stones, carrying out the idea of the wooden rafters, which have disappeared. In the case of these two adjoining houses, the southern gables alone are still standing, the northern gables having been knocked off either by earthquakes or owing to the destructive forest vegetation. Had we not cleared the jungle and cut off the forest trees, the right gable would soon have gone with the weight of the tree that was perched on its peak, and whose roots can still be seen in the picture (see pages 455-456).

with frank and painful surprise that we read in the decree issued by the new Peruvian government, in connection with giving us permission to take out of Peru what we had found, a clause stating that we were not to injure the ruins in the slightest particular, and that we must neither deface nor mutilate them. I could not help being reminded of the fact that we had spent two days of one workman's time in erasing from the beautiful granite walls the crude charcoal autographs of visiting Peruvians, one of whom had taken the pains to

scrawl in huge letters his name in thirty-three places in the principal and most attractive buildings.

We were greatly aided in the work of clearing the ruins by having with us for two months Lieutenant Sotomayor, of the Peruvian army, whose presence was due to the courtesy of President Leguia. Lieutenant Sotomayor took personal charge of the gang of Indians engaged in clearing the jungle and drying and burning the rubbish. As long as he was allowed to remain with us he did his work most faithfully and efficiently. It

was with regret that we found he was relieved from duty at Machu Picchu in September.

AN IDEAL PLACE OF REFUGE.

Although it is too early to speak definitely in regard to the civilization of Machu Picchu, a short description of the principal characteristics of the city may not be out of place.

Machu Picchu is essentially a city of refuge. It is perched on a mountain top in the most inaccessible corner of the most inaccessible section of the Urubamba River. So far as I know, there is no part of the Andes that has been better defended by nature.

A stupendous cañon, where the principal rock is granite and where the precipices are frequently over 1,000 feet *sheer*, presents difficulties of attack and facilities for defense second to none. Here on a narrow ridge, flanked on all sides by precipitous or nearly precipitous slopes, a highly civilized people—artistic, inventive, and capable of sustained endeavor—at some time in the remote past built themselves a city of refuge (pp. 436, 437).

Since they had no iron or steel tools—only stone hammers—its construction must have cost many generations, if not centuries, of effort.

Across the ridge, and defending the builders from attack on the side of the main mountain range, they constructed two walls. One of them, constituting the outer line of defense, leads from precipice to precipice, utilizing as best it can the natural steepness of the hill (see pages 438 and 439).

Beyond this, and on top of the mountain called Machu Picchu, which overlooks the valley from the very summit of one of the most stupendous precipices in the cañon, is constructed a signal station, from which the approach of an enemy could be instantly communicated to the city below. Within the outer wall they constructed an extensive series of agricultural terraces, stone lined and averaging about 8 feet high. Between these and the city is a steep, dry moat and the inner wall (see pages 441, 442, 444, 450).



Photo by Hiram Bingham

A DECORATED GABLE: MACHU PICCHU

A slightly different view of the gable end of one of the better houses, bringing out the location and size of the projecting cylindrical blocks.

When the members of an attacking force had safely negotiated the precipitous and easily defended sides of the moat, they would still find themselves outside the inner defenses of the city, which consisted of a wall from 15 to 20 feet high, composed of the largest stones that could be found in the vicinity—many of them huge boulders weighing many tons. This wall is carried straight across the ridge from one precipitous side to the other. These defenses are on the south side of the city (pp. 445-447).

THE TOWN WAS INVULNERABLE

On the north side, on the narrow ridge connecting the city with Huayna Picchu, strong defensive terraces have been strategically placed so as to render



Photo by Hiram Dingham

A MONOLITHIC STAIRWAY: MACHU PICCHU

In some cases the smaller stairways are cut partly or entirely out of a single granite boulder. The stairway in this picture leads from the beautifully made houses of what has been termed the Princess Group, by reason of the exquisiteness of the stone work, down to the more roughly made houses probably once occupied by the retainers and the less important members of the family which occupied this section of the city.



Photo by Hiram Dingham

A WELL-BUILT GRANITE STAIRWAY: MACHU PICCHU

Apart from the unusual number of windows in the houses of Machu Picchu, the most remarkable thing is the number of granite stairways, there being over 100, large and small, within the walls of the city. This is a portion of one of the more important stairways on one of the principal streets in the city.



Photo by Hiram Bingham

THE WEST GABLE IN THE BEST HOUSE OF THE KINGS GROUP

Showing the second story window, a small ventilating window above it, the usual projecting cylinders, and the location of four ring-stones to which the rafters were tied. The ring-stones are located at regular distances. The holes in the stones were probably bored by means of pieces of bamboo, sand, water, a pair of good hands, considerable time, and a great deal of patience (see page 456).



Photo by Hiram Bingham

ANOTHER MONOLITHIC STAIRWAY; MACHU PICCHU

In this case not only the steps of the stairway, but also the balustrades, were cut out of a single stone. Imagine the patience required to do this, when the only tools at hand were hard cobble stones that had to be brought up from the river 2,000 feet below.

nil the danger of an attack on this side. Difficult to reach at best, the city's defenses were still further strengthened by the construction of high, steep walls wherever the precipices did not seem absolutely impassable (see page 450).

Inside the city the houses are crowded close together, but an extensive system of narrow streets and rock-hewn stairways made intercommunication comfortable and easy.

On entering the city, perhaps the first characteristic that strikes one is that a large majority of the houses were a story and a half in height, with gable ends, and that these gable ends are

marked by cylindrical blocks projecting out from the house in such a way as to suggest the idea of the ends of the rafters. The wooden rafters have all disappeared, but the ring-stones to which they were tied may still be seen in some of the pictures, notably that on page 455.

These ring-stones consist of a slab of granite, about 2 feet long and 6 inches wide by 2 inches thick, with a hole bored in one end, and were set into the sloping gable wall in such a way as to be flush with the surface, although the hole was readily accessible for lashing the beams of the house to the steep pitch of the gables. There were usually four of these ring-stones on each slope of the wall. Dr. Eaton found this to be also a feature of the Choquequiran architecture, only in that city the number of ring-stones is larger per gable.

A CITY OF STAIRWAYS

The next most conspicuous feature of Machu Picchu is the quantity of stairways, there being over 100, large and small, within the city. Some of them have more than 150 steps, while others have but 3 or 4. In some cases each step is a single block of stone 3 or 4 feet wide. In others the entire stairway—6, 8, or 10 steps, as the case might be—was cut out of a single

granite boulder (see pp. 451, 454, 457-9).

Again, the stairway would seem almost fantastic, being so narrow and wedged in between two boulders so close together that it would have been impossible for a fat man to use the stairway at all. In no case were the stairways intended for ornament. In every case they are useful in getting to a location otherwise difficult of access (page 458).

The largest level space in the city was carefully graded and terraced, so as to be used for agricultural purposes, on the products of which the inhabitants could fall back for a time in case of a siege.

It seems probable that one reason why



Photo by Hiram Bingham

THE STEEPEST STAIRWAY IN MACHU PICCHU

This stairway is one of those connecting the various agricultural terraces, and as it was in a position where it was not needed to be used for constant traffic, as in the streets of the city, it was left to follow the extremely steep natural declivity of the hill.




Photo by Hiram Bingham

THE NARROWEST STAIRWAY: MACHU PICCHU

Every square foot of ground in the city was utilized for some purpose or other. Sometimes a garden was tacked into a little area not more than 8 feet square behind and above a dwelling-house. To reach these out-of-the-way gardens, narrow, almost fantastic, stairways were constructed. This one could not have been used with comfort by any but a small workman, like the boy in the picture.




Photo by Hiram Bingham

A SMALL, PRIVATE, STAIRWAY IN MACHU PICCHU

Another, little stairway ingeniously constructed between two granite ridges in order to make accessible a little garden terrace

the city was deserted was a change in climate, resulting in scarcity of water supply. At the present time there are only three small springs on the mountain-side, and in the dry season these could barely furnish water enough for cooking and drinking purposes for 40 or 50 people. There could never have been very much water here, for the *acequias*, or water channels, are narrower than any we have ever seen anywhere else, being generally less than 4 inches in width.

THE FOUNTAINS ON THE STAIRWAY

We were able to trace the principal *acequia* from the vicinity of the springs along the mountain-side for a distance of perhaps a mile, across the dry moat on a slender bridge, then under the city wall, along one of the terraces, and finally to the first of a series of fountains or baths, located on the principal stairway of the city (see picture on this page).

This stairway is divided to admit the entrance of one of the fountains, of which there are 14 or 15 in the series. Each basin is about $2\frac{1}{2}$ feet long by $1\frac{1}{2}$ feet wide and from 5 to 6 inches in depth. In some cases the basin and the floor of the bath-house, or fountain, is made of a single slab of granite. Generally holes were drilled in one of the corners of the basin to permit the water to flow through carefully cut underground channels to the next basin below.

The Peruvians call these fountains "baths." It does not seem to me likely that they were used for this purpose, but rather that, by a careful husbanding in basins of this sort, the water-pots of the inhabitants could the more readily be filled by any one coming to one of the fountains.

Many of the houses are built on terraces on the steep sloping hillsides. In such case their doors face the hill and the windows look out on the view. Most of the houses are well provided with niches, the average size being about 2 feet in height by $1\frac{1}{4}$ feet in width. In some interiors projecting cylindrical blocks are found alternating between the niches. In a few houses we found evidence of stucco, but in most cases the mud plaster had entirely disappeared (see page 463).

Possibly the most interesting conclusion brought out as a result of our extensive clearing and excavating is that



Photo by Hiram Bingham

THE STAIRWAY OF THE FOUNTAINS: MACHU-PICCHU

The longest and most important stairway is so arranged as to admit the entrance of fountains, of which there are 14 or 15 in a series. As they had no pipes, the builders conducted the water in skilfully made stone conduits, carrying the stream from basin to basin, sometimes under the stairway and sometimes at its side (see pages 460-461).



Photo by Hiram Bingham

THE UPPERMOST FOUNTAIN: MACHU PICCHU

The basins of the fountains are usually cut out of a single block of granite, which forms part of the floor. Frequently, as in the fountain shown in the picture, one or two small niches were constructed in the side walls and a small lip was cut in the stone at the end of the conduit, so as to enable the water to fall clear of the back wall of the fountain (see page 459).



Photo by Hiram Bingham

A FOUNTAIN AT MACHU PICCHU

Another fountain showing the end of the conduit and the monolithic basin. The water passed out of the basin through a hole drilled in one corner and connecting with the underground conduit below.



Photo by Hiram Bingham

A FOUNTAIN AT MACHU PICCHU

Another fountain showing the opening of the conduit. Owing to a change in climate, the springs which formerly fed these fountains are now so small as to give scarcely water enough for three families, except in the wet season.



Photo by Hiram Bingham

INTERIOR OF ONE OF THE BEST HOUSES: MACHU PICCHU

Houses with more than one room were scarce, but where this does occur, the doors, as in the picture, are very small



Photo by Hiram Bingham

TYPICAL INTERIOR OF SMALL CHAMBER IN BETTER CLASS HOUSE: MACHU PICCHU

Most of the houses are well provided with niches, the average size being about 2 feet in height and a foot and a quarter in width. These niches took the place of closets, wardrobes, shelves, and tables. They were usually symmetrically arranged and offered a pleasing break in the dull finish of the solid walls.



Photo by Hiram Bingham

ANOTHER TYPICAL INTERIOR: MACHU PICCHU

In many of the houses there are round or square stones projecting between the niches. In some cases these were used to support an upper story, while in other cases they are either for ornament or merely convenient hooks on which to hang ponchos, slings, ropes, etc.



Photos by Hiram Bingham

STUCCO STILL IN POSITION: MACHU PICCHU


Some of the houses were lined with such beautiful stone work as to require no other finish. In others it seems probable that the roughly finished stones were covered with some kind of mud or plaster. The picture shows the only house in Machu Picchu where considerable portions of this plaster still remain on the walls (see page 471).



Photos by Hiram Bingham

AN UNUSUAL GROUP OF NICHEs: MACHU PICCHU

In this house, or temple, the niches are of unusual form. The picture shows three, each one of which contains three little niches, and also has devices whereby it could have been closed by a bar fastened to the corner stones.



Photos by Edwin Hingham

TYPICAL HOUSES AT MACHU PICCHU

This picture shows a part of the east portion of the city and the entrances to clan groups (see text, pages 459 and 464). One of the principal streets in the city runs along the terrace just outside the walls of the houses

the city was at one time divided into wards or clan groups (see page 468). Each one of these groups has but one entrance, a gateway furnished with the means of being solidly fastened on the inside. None of the doors to houses or temples have this locking device, but all the entrances to the clan groups have it, and the same device occurs in the principal gate to the city.

INGENIOUS BOLTING OF THE GATES TO THE CLAN GROUPS

The doors have disappeared, but probably consisted of rough-hewn logs of hard wood. They seem to have been fastened by two bars crossed at right angles. The upright bar was probably tied at the top to a ring-stone set in the wall and projecting from it above the stone lintel of the doorway (see page 465). It could have been fastened at the bottom by being set into a shallow hole in the ground. The cross-bar was lashed to stone cylinders about 6 inches high and 3 inches in diameter, set into lock-holes in the door-posts (pp. 466-7).

This ingenious device varies in different groups, but in general the principle is the same. The more common method of making these locks was to cut a hole out of the top or corner of one of the larger blocks in the door-posts and set the stone cylinder into saucer-shaped depressions below and above. Thus the cylinder would be so firmly keyed into the wall that it would be able to resist at least as much pressure as the hardwood cross-bar which was lashed to it.

Each one of the clan groups has certain distinctive features. In one of them, characterized by particularly ingenious stone-cutting, the lock-holes were cut in the center of solid granite rectangular blocks (see pages 470, 471). The picture on page 471, taken after the top block had been removed, shows the saucer-shaped depression cut into the upper stone. It also explains how the ingenious architect had carved the cylindrical block and the




Photo by Hiram Bingham

THE CITY GATE: MACHU PICCHU

The doors to the houses had apparently no means of being fastened, but the entrances to the clan groups and the main city gate, whose interior is here shown, had lock-holes containing granite cylinders to which a strong bar could be fastened back of the gate (see pages 466 and 467). The ring-stone above the stone lintel at the top of the picture was used to secure the upright bar (see pages 464 and 466).




Photo by Hiram Bingham

THE LOCK IN THE CITY GATE; MACHU PICCHU

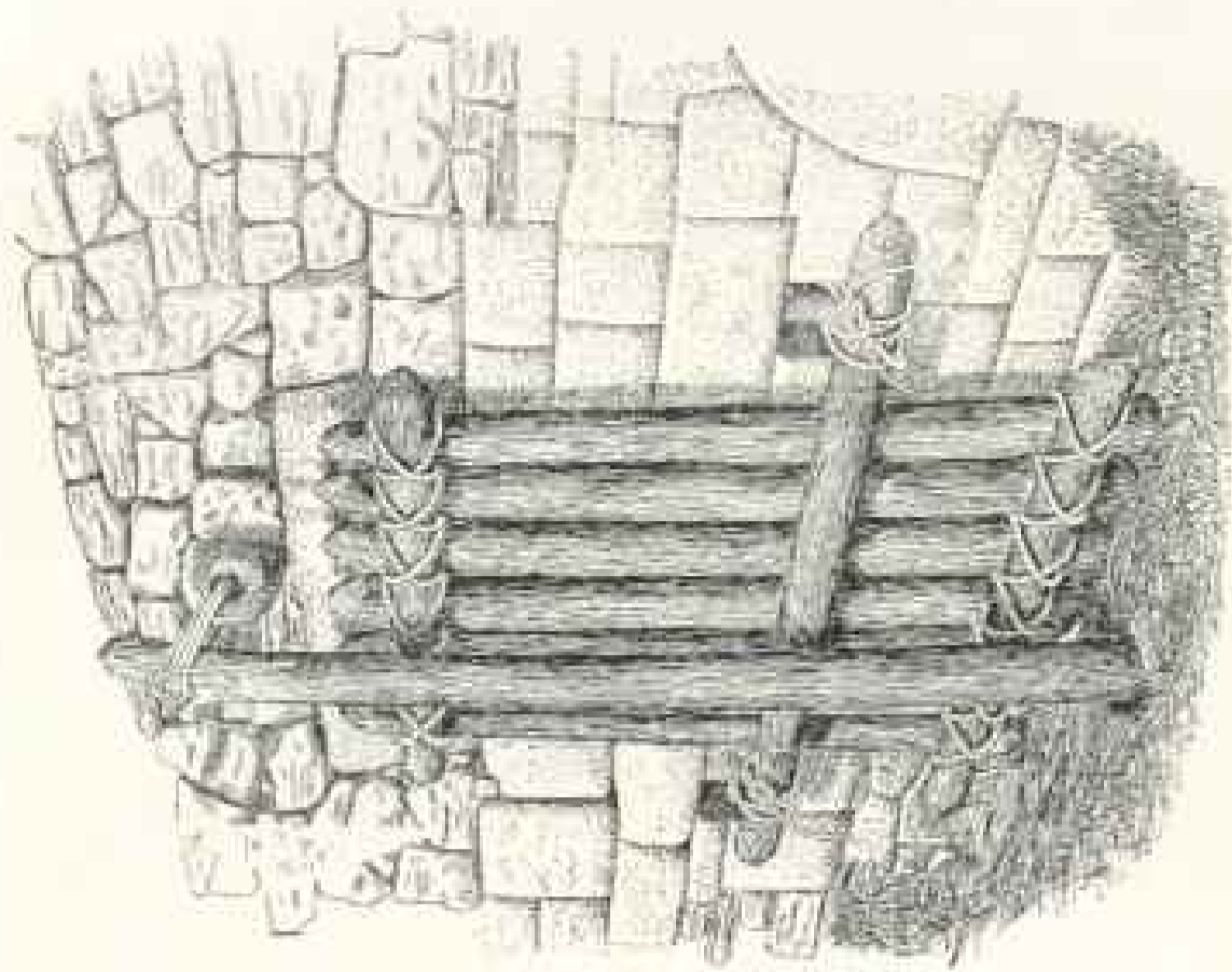
A nearer view of one of the lock-holes in the east door-post of the city gate shown on page 465.



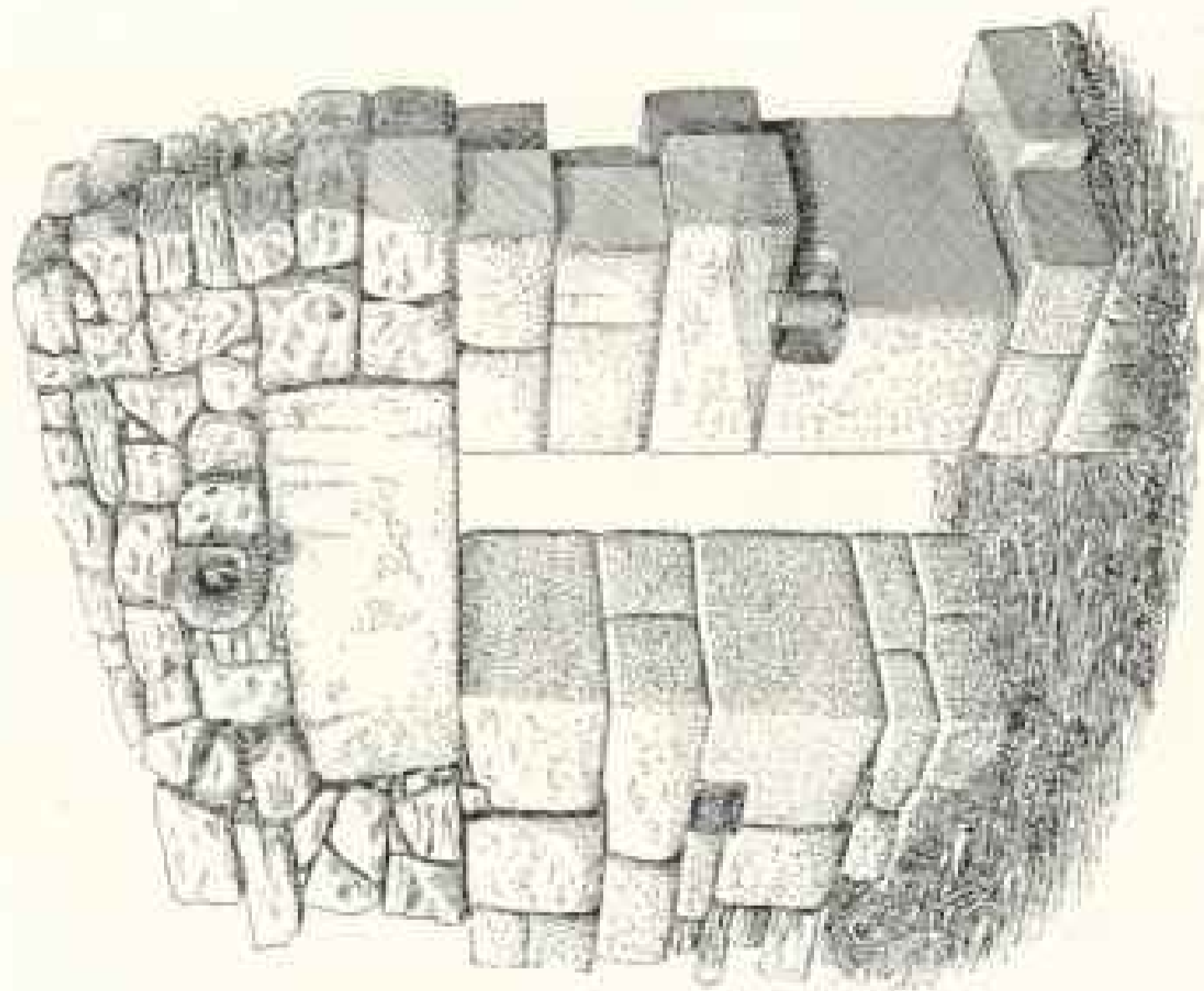
Photo by Hiram Bingham

A DETAIL OF THE CITY GATE; MACHU PICCHU

Above the gate and fastened into the wall above the stone lintel was a ring-stone from which the gate might have been swung, or to which one of its fastenings might have been secured.



AN IMAGINARY DRAWING SHOWING HOW THE CITY GATE MIGHT
HAVE BEEN CLOSED (SEE PAGES 464-466)



THIS DRAWING OF A SECTION OF THE CITY WALL AND THE CITY
GATE SHOWS HOW THE STONE CYLINDERS (SEE PAGE
466) WERE SET INTO THE GATE-POSTS.




Photo by Hiram Bingham

ONE OF THE WARDS OR CLAN GROUPS INTO WHICH THE CITY WAS ONCE DIVIDED (SEE PAGE 464)

The city of Machu Picchu was occupied by various clans or family groups. Each one of them has from six to ten houses, and each group of houses is characterized by some peculiarity. In the case of the group shown in the picture, this peculiarity consists of particularly ingenious stone-cutting, examples of which are shown in the pictures on pages 471, 472, 473, 474, etc.).




Photo by Hiram Bingham

MONOLITHIC KITCHEN UTENSILS: MACHEU PICCHU

In the largest house of this "Ingenuity Group," mortars which could be used for grinding corn or frozen potatoes were varved out of boulders in the floor of the room. Lying near one of these was found the original rocking pestle still in use throughout the Andes of Peru. The boy has placed it on the mortar just as he would do if he were starting to make corn meal today.



Photo by Hiram Bingham

A STONE SETTEE: MACHEU PICCHU

It is not probable that the houses had much furniture, but in some cases there are raised stone platforms which were possibly used for beds, and in a few instances there are stone seats in the corners of the house, as shown in this picture.




Photo by Hiram Bingham

THE MOST INGENIOUS LOCK IN MACHU PICCHU

The gateway to Ingenuity Group had lock-holes differing from those of other groups (see pp. 464, 466-467), in that they were cut out of single blocks of stone and had the stone cylinder not set into, but forming part of the whole block (see also page 471).



Photo by Hiram Bingham

A TYPICAL HOUSE DOOR: MACHU PICCHU

The doors of the houses were carefully made and are all narrower at the top than at the bottom. The lintels are usually made of two blocks of stone. The Indian boy in the picture is carrying the kodaks and a large map, in ten sheets, on which are shown all the houses.

lock-hole all out of one piece, thus making it much stronger than the average.

Granite boulders in the floor of the principal house in this group had their tops carved into kitchen utensils for grinding corn and frozen potatoes (see page 466). In this group also we found the only case of houses lined with stucco or plaster made of red clay (page 463), and here is the only gabled building divided into two parts by a party wall rising to the peak and pierced by three windows.

SOME EXQUISITE STONEMWORK

Another group was distinguished by having its own private gardens on terraces so arranged that access to them could be had only by passing through the small collection of houses constituting this particular clan group. In another case, the entrance to a group notable for its very elaborate and exquisitely finished stonework, the upright cylinder in the lock-hole is brought flush with the surface of the stone and is a part of the block itself (see pages 478 and 479).

Another group is distinguished by having monolithic lintels for the doorways (see page 477). In this group also the gables are unusually steep (see page 478).

Nearly all the groups had what seemed to be a religious center, consisting of a more or less carved granite block in position.

In several cases caves had been excavated under these rocks, and in one case the cave was beautifully lined with finely cut stonework (483-485). In this last cave a semicircular tower was constructed on the top of a boulder (485 and 496) and connected with it by the finest example of masonry in Machu Picchu (485 and 496).

This beautiful wall, shown on pages 487 and 488 and also on page 490, was made of specially selected blocks of beautifully grained white granite, and was constructed by a master artist. We grew more fond of this wall the longer we



Photo by Hiram Bingham

THE MECHANISM OF THE LOCK

The left-hand lock-hole, shown in the upper picture on the preceding page, after its stone covering had been raised, showing the saucer-shaped depression in the capstone, enabling it to strengthen the stone cylinder of the lock. It was not only an ingenious, but a patient and devoted workman, who would take the trouble to make such a contrivance for securing himself and his family against intruders.

knew it, and every time we saw it it gave us a thrill of joy.

The detailed study (p. 488) of where the wall joins the next house wall shows how ingeniously the blocks were constructed, so as to form a brace which would prevent the house and wall from leaning apart and thus causing cracks to appear in the wall. The precision of line, the symmetrical arrangement of the blocks, and the gradual gradation in the tiers, with the largest at the bottom and the smallest at the top, combine to produce a wonderfully beautiful effect.



Photo by Hiram Bingham

THE ENTRANCE TO A CLAN GROUP: MACHU PICCHU

The exterior of the gateway to Ingenuity Group, showing the steps leading to it and the re-entrant angles in the door-posts, characteristic of nearly all the gateways to clan groups.

THE PROBABLE USE OF SNAKES FOR
AUGURY

As will be seen from the photograph (see page 491), the wall is not perpendicular, but inclines inward at the top. This angle is characteristic of nearly all the vertical lines in the ruins. Doors, windows, and niches are all narrower at the top than at the bottom.

In the semicircular tower which connects with this fine wall the ingenious cutting of stones in such a way as to follow a selected curve reaches a perfection equaled only in the celebrated wall of the Temple of the Sun (now the Dominican Monastery), in Cuzco. Like that, it is a flattened curve, not round (p. 485).

One of the windows in this tower (see pages 492-494) has several small holes near the bottom. These were found to connect, by very narrow channels, barely large enough for a snake to crawl through, with circular holes within the wall, where the snakes might have constructed their nests.

There are still many snakes at Machu Picchu. There are also snakes carved on several rocks. (page 497). Lizards are not common, and the holes within the wall are much too large for lizards' nests; but they are of the right size for a comfortable snake's nest—for a small snake. It seems to me possible that in this wall the priest of this clan group kept a few tame snakes and that he used their chance exits out of one hole or another as a means of telling omens and possibly of prophesying.

The so-called *sacred plaza* is the site of two of the finest structures at Machu Picchu. One of these—the Temple of the Three Windows—has already been referred to; the other is a remarkable structure, about 12 feet in height, built around three sides of a rectangle some 30 feet long and 18 feet wide. A description is hardly necessary, as a better idea can be gained from the pictures (pp. 409, 501, 502, 503, and 512) than from any

words of mine. Suffice it to say that it is marked by a very pleasing symmetry, by the use of tremendous blocks of granite, three of them being over 12 feet in length, and by the projection in an obtuse angle of the ends of the sides.

"THE PLACE TO WHICH THE SUN IS TIED"

On top of the beautifully terraced hill (pp. 498, 507, 508), behind this temple, is a stone, generally agreed to be an *intihuatana* stone, or sun-dial—the *intihuatana* being the "place to which the sun is tied." Similar stones were found by the Spanish conquerors in Cuzco, Pisac, and Ollantaytambo. An idea of this stone may be gained from the picture on page 509.



Photo by Hiram Bingham

A REST DURING PRELIMINARY CLEARING: MACHU PICCHU

A corner of Ingenuity Group, showing the entrance on the left to a subsidiary group and on the right to the house that has the stone mortars in its floor (see page 469)

Owing to the location of Machu Picchu in this extremely inaccessible part of the Andes, to its clearly having been a city of refuge, easily defended and suited for defensive purposes; owing to the presence of a large number of windows in the ruins, and particularly to the presence of three large windows in one of the principal temples, I believe it to have been the original Tampu Tocco, from which the Incas came when they started on that migration which led them to conquer Cuzco and to establish the Inca Empire.

The difficulties of life for several centuries in the Vilcabamba region would have been likely to have developed this ingenious and extremely capable race and given them strength of character. The influence of geographical environment is no small factor in developing racial characteristics. I hope at no distant future to prepare an exhaustive report of this wonderful city, whose charm can only dimly be realized from these pictures.

The beautiful blue of the tropical sky, the varying shades of green that clothe the magnificent mountains, and the mysterious charm of the roaring rapids thou-

sands of feet below cannot be portrayed and can with difficulty be imagined.

THE PANORAMIC VIEW

The beautiful panoramic view of Machu Picchu, which accompanies this article as a Supplement, gives a good idea of the grand Cañon of the Urubamba as seen from Machu Picchu, of the sacred Plaza, and Intihuatana Hill, and of the East City.

Unfortunately, it was impossible to take a picture that would also include the other half of Machu Picchu, including the remarkable Upper City, with its rows of houses, each one on a separate terrace, the beautiful buildings of the Princess Group, and the splendid stonework of the King's Group. All of these are behind and to the right of one looking at this panorama. And still further behind are the agricultural terraces, our camp, and Machu Picchu Mountain; but these are all shown in separate views.

The Incas were, undeniably, lovers of beautiful scenery. Many of the ruins of their most important places are located on hill tops, ridges, and mountain shoul-




Photo by Hiram Bingham

A VIEW IN THE CENTER OF INGENUITY GROUP LOOKING ACROSS THE GARDENS TOWARD THE SACRED PLAZA AND THE TEMPLE OF THE THREE WINDOWS




Photo by Hiram Bingham

A DISTANT VIEW OF OUR FIRST CAMP: MACHU PICCHU

A view looking over the tops of two of the houses of Ingenuity Group toward our camp and some of the agricultural terraces. The beams on top of one of the houses were placed there recently by one of our Indians, who thought this might make a good modern dwelling, but he found it too large for comfort. The huts of the modern Indians are much smaller than these houses and have no windows. It is possible that this may indicate that the climate has grown colder as well as dryer.



Photo by Hiram Bingham

HAVING DIFFICULTIES WITH A TRIPOD: MACHU PICCHU

A distant view of Ingenuity Group, with Private Garden Group above it, as seen from the vicinity of the semicircular tower. In taking these pictures, it was frequently necessary to put the tripod on the shaky peak of a ruined gable, a process not always easy.



Photo by Hiram Bingham

TYPICAL MASONRY: MACHU PICCHU

The outside wall of another group which was distinguished by having its own private gardens on terraces so arranged that access to them could be had only by passing through the houses of the group. These houses are built on a terrace whose retaining wall consists of large blocks of solid masonry. The smaller wall on top of this is merely a screen for defensive purposes. Notice the end of the stone conduit in the lower left-hand corner, enabling the courtyard of this group to be properly drained.

ders, from which particularly beautiful views can be obtained.

Remarkable as is the architecture of Machu Picchu, and impressive as is the extent of the stone-cutting done by a people who had no steel or iron tools, neither of these things leaves more impression on the mind of the visitor than the inexpressible beauty and grandeur of the surroundings.

A reconnaissance of the forestation of the immediate vicinity and a large scale map of Machu Picchu and its vicinity were made by Assistant Topographer Stephenson. From the map we hope some day to be able to construct a model which will give those not fortunate enough to visit this marvelous place some idea of its character and beauty.

FORESTRATION OF THE REGION

In regard to the forestation of the region, Mr. Stephenson reports that tree-growth begins about midway between the source and the mouth of the Urubamba River. Forests frequently interrupted by open areas occupy the lower half of the valley. The open bottoms are moist, un-timbered, and used for agriculture. In these the soil is a deep sandy loam, rich in humus and having abundant moisture.

The valley is very narrow, with many tributaries, and rough precipitous sides frequently broken by cliffs. The lower slopes have fairly rich soil and abundant moisture. They extend for several hundred feet above the river. Above them the soil is regularly dry and poor. Although rainfall is abundant, the sunny north slopes have a dry rocky soil.

The forest in the Machu Picchu region is made up of subtropical hardwoods, with probably more than 30 species in the stand. Good growth is confined to the valley bottoms and the lower slopes. On the shaded slopes the forest sometimes extends to a point 2,000 feet above the river, and in narrow, protected valleys even higher; but on the upper slopes the trees are of poor form, gnarled and stunted.

On the ridges some trees occur, but they are very scrubby and do not form a canopy. Timber-line here is at elevation of about 10,000 feet above sea-level. The elevation of the river near Machu Picchu is about 6,500 feet above sea-level.



Photo by Hiram Bingham

THE FINEST DOORWAY AT MACHU PICCHU

One of the monolithic lintels in the group distinguished also by having unusually steep gables. In the other groups the houses almost invariably had dualithic lintels, but the chief of this clan determined to overcome the mechanical difficulties involved in placing a solid block weighing three tons on top of his doorpost and fitting it accurately to them. As he had neither cranes nor pulleys, but only levers and inclined planes, it must have required a prodigious amount of patient effort. This group we named the King's Group on account of the extraordinary solidity of the stonework.

Owing to the large number of species, the quality of the timber varies greatly. Many of these species produce hard, durable wood of fine texture that takes good polish. Other quick-growing species produce woods of inferior quality—soft, brittle, quickly decaying, and of little value for anything but rough lumber.



Photo by Hiram Bingham

STEEP GABLES AT SUACHE PICCHIC

The steep gables of the King's Group are, with the monolithic lintels, the distinguishing characteristic of this collection of houses.



Photo by Hiram Bingham

AN ATTRACTIVE CORNER; MACHE PICCHIC

The entrance hallway to the Princess Group, showing the interior of the gateway, where the upright cylinder in the lock-hole is brought flush with the surface of the door-post (see also following page).




Photo by Hiram Dingham

THE SAME AFTER EXCAVATING

Another view of this hallway after excavation had shown a monolithic stairway at the end of it



Photo by Hiram Bingham

IN THE KING'S GROUP: MACHU PICCHU

A portion of the interior of this group, showing the great care exercised in the stone-fitting.

NOTES ON THE TIMBER

All species are infected with parasites and all ages of trees seem to be subject to them. The worst damage is done to the fast-growing young trees.

In the bottoms the trees are tall, clean, and straight, running up to over 100 feet in height and 3 feet in diameter. The average is about 18 inches in diameter and 80 feet in height. On the lower slopes the growth is more uniform, with a slightly lower average size. There are a few healthy patches of timber, but they are only of occasional occurrence and limited to a few areas.

The timber in the valley bottoms averages 5,000 board-feet per acre, with a maximum of 10,000 over limited areas. On the slopes the average is 3,000 board-feet, with little variation. These are conservative ocular estimates.

The rugged character of the country makes logging of any but timber in bottoms impracticable. Trails are few and very bad; labor is scarce and uncertain. Should a railroad enter the valley as planned it will be possible to carry on profitable logging operations with portable mills. There is a good supply of timber for ties.

The next thing to be done would be to make a collection of samples, so that the qualities of the various hardwoods might be tested. Such tests would bring out definite facts about their value. Some of them are undoubtedly woods of high technical qualities as well as of beautiful grade and color.

Mr. Stevenson's map of Machu Picchu, the result of a three months' survey, is on a scale of 1 inch = 20 feet, with a contour interval of 10 feet, and consists



Photo by Hiram Bingham

A SACRED ROCK: MACHU PICCHU

Nearly all the clan groups had what seems to have been a religious center, consisting of a granite boulder or ledge carved into seats and platforms.



Photo by Hiram Bingham

ANOTHER SACRED ROCK: MACHU PICCHU

One of these sacred rocks is only 2 feet in thickness, although 15 feet high and 30 feet in length (see page 471)




Photo by Hiroo Bingham

A SACRED ROCK GROUP SURROUNDED BY TERRACES FACED WITH EXTRAORDINARILY LARGE ROCKS
It must have required a tremendous amount of ingenuity and a small army of laborers to get these huge rocks fitted into place.



Photo by Hiram Bingham

THE INTERIOR OF A CAVE UNDER A SACRED STONE: MACHU PICCHU

Under the sacred stones frequently caves were constructed and in some cases lined with beautifully cut stones. This is a flashlight of such a cave underneath the semicircular tower (see page 471, and pictures, pages 484, 485, and 476).

of 16 large sheets. It should prove very useful in helping us to gain a correct idea of this wonderful city, which seems to have escaped the notice of the Spanish conquerors and to have remained practically unknown until it was first visited by the present writer in July, 1911.

OTHER IMPORTANT INCA RUINS

It is still too early to make definite statements in regard to the importance of this discovery; in fact, such opinions can only be passed by archaeological experts after the full report of the work at Machu Picchu has been prepared and published. This much, however, can be said in regard to the superiority in extent and interest of Machu Picchu over previously discovered Inca ruins:

The most important Inca ruins heretofore discovered are in the city of Cuzco, the town and fortress of Ollantaytambo, Pisac, and on the islands of Lake Titicaca. There are, besides these, on the coast a number of localities like Pachacamac, Nazca, Aneon, Trujillo, and the country of the Grand Chimú, where the chief interest lies in the extensive find-

ings of mummies, pottery, textiles, and metal ornaments, including gold, silver, bronze, etc. All of these places, however, were known to the Spanish Conquerors, and have been ransacked by treasure hunters from the earliest times.

Cuzco, the most important place of all, was adopted by the Spaniards as their most important city outside of Lima. They entirely remade the city, using large quantities of the ancient Inca walls to build their own palaces and churches. Although the city still has many Inca remains and retains a great charm for the tourist and the archaeological student, it is more of a Spanish colonial city than of an Inca city.

The same is partly true of Ollantaytambo. The ruins of Pisac and many others in the vicinity, of which it is not necessary to give an account here, have repeatedly been ransacked by treasure hunters. The long palace at Vitcos, identified in 1911 as the last Inca capital, has been almost completely destroyed by these treasure hunters. Of the 30 beautiful door of cut granite, only two or three remain intact.



Photo by Hiram Bingham

THE CORNER OF THE CAVE

Another flashlight of the interior of the cave under the semicircular tower in the Princess Group




Photo by Hiram Bingham

AN EXTRAORDINARY PIECE OF STONE-FITTING: MACCHU PICCHU

The entrance to the cave under the great rock on which rests the semicircular tower (see pages 485 and 496). Notice with what exquisite care and precision the space between the granite ledges has been filled with cut stone.




Photo by Hiram Bingham

AN EXTRAORDINARY TOWER: MACHU PICCHU

Another view of the semicircular tower of the Princess Group showing the flattened curve of its architectural plan. The stones were cut with such precision and followed so exactly the selected curve that when they were put together they made a flattened curve whose perfection of detail is equaled only in the celebrated wall of the Temple of the Sun in Cuzco (see also pages 472, 480, and 486).




Photo by Hiram Bingham

ART JOINED TO NATURE AT MACHU PICCHU

The semicircular tower of the Princess Group resting on top of and built into a great granite boulder. Notice the precision of the stone-cutting in the little window and the four nubbins that decorate its corners (see text, page 471, and pictures, pages 466 and 484).




Photo by Hiram Bingham

IN THE PRINCESS GROUP; MACHU PICCHU

A general view of the Princess Group, showing the relation of the semicircular tower (on the right) to the other houses of the group. In the center of the picture is the only house in Machu Picchu consisting of two stories and a half. The stairway shown in the picture connects the first and second stories of this house.



Photo by Hiram Bingham

AN EXAMPLE OF EXTRAORDINARY STONE-CUTTING: MACHU PICCHU


Connected with the semicircular tower is an ornamental wall made of specially selected blocks of beautifully grained white granite. The interior of the wall was ornamented by a series of symmetrical niches, between each one of which is a projecting stone roughly squared (see page 471).



Photo by Hiram Bingham

REMARKABLE NICHES AT MACHU PICCHU

Another portion of the interior of the ornamental wall. Bear in mind that the ancient builders had no T squares nor right lines, and could approach straight lines only by the skill of a trained eye (see also page 488).



Plata by Hiram Haugham

INGENIOUS STONE-FITTING; MACHU PICCHU

A section of the ornamental wall, showing how ingeniously the joint was made with the next house wall, so as to form a brace which would prevent the house and ornamental wall from leaning apart. Notice the exquisite precision with which each block, after all these centuries in a land where earthquakes are not uncommon, fits snugly into its neighbors. There is no cement nor mortar, and yet there is scarcely a place where a pin can be driven between the stones.



Photo by Hiram Broughton

THE FINEST WALL IN MACHU PICCHU

The exterior of the ornamental wall, the most beautiful wall in Machu Picchu. The tiers of stones gradually decrease in size toward the top of the wall. The utmost care was exercised in selecting the purest white granite, so as to produce an effect like that of the marble temples in the Old World (see page 471).



Photo by Hiram Bingham

A SIGHTLY TOWER: MACHU PICCHU

The corner of the Princess Group where the ornamental wall joins the semicircular tower is one of the most sightly spots in the city and commands a magnificent view of the great cañon. Within the tower was a sacred rock, which has been partly destroyed by fire.

WHY MACHU PICCHU IS AN ARCHEOLOGICAL TREASURE

On the other hand, Machu Picchu not only is larger and contains more edifices than any other ruin discovered in Peru (except Cuzco); it has the additional advantage of not having been known to the Spaniards, of not having been occupied by their descendants, and of not having been torn to pieces by treasure hunters seeking within the walls for the gold and silver ornaments that were not to be found in the floors.

In other words, Machu Picchu is not only more extensive than any previously discovered Inca city outside of Cuzco, but it is in a remarkably good state of preservation, and its architecture has not become confused with Spanish efforts to build churches and villas.

If the theory here propounded is correct—that Machu Picchu was the original "Tampu Tocco," from whose "three windows" set out the tribes that eventually founded Cuzco—the importance of Machu Picchu as the cradle of the later Inca race will, of course, be increased.

It is not very profitable to speculate on the habits of these ancient people until

we have had more opportunity to study the finds made in the burial caves and to compare these with finds made in other parts of Peru. We know that they were masters of the art of stone-cutting.

We know that they knew how to make bronze, and that they had a considerable artistic sense, as evidenced by their workmanship. One of the bronze pins found at Machu Picchu has for a head a miniature reproduction of the head of a humming-bird, including a long, curved bill. One bronze knife is decorated with the head of a llama; another with an Indian boy, lying on his stomach, with his heels in the air, playing tug-of-war with a large fish on the end of a little bronze rope.

The workmen of Machu Picchu not only had skill, but originality and ingenuity. Their pottery is varied in form and attractive in its ornamentation. They understood how to plan great architectural and engineering works and to carry them to a satisfactory conclusion.

The soil of the terraces is extremely fertile, and the Incas utilized every square yard of available land within a radius of several miles. The two or



Photo by Hiram Bingham

REMARKABLE MASONRY AT MACHU PICCHU

The semicircular tower and the interior of the ornamental wall looking toward the steep gables of the King's Group and the stairway near Private Garden Group. (see page 471)

three Indian families who have been living at Machu Picchu for the past four or five years have had no difficulty in raising good crops of sweet potatoes, corn, peppers, onions, tomatoes, and certain native vegetables unknown in this country. The only difficulty they have found is in keeping down the superabundant tropical vegetation, which constantly threatens to suffocate their crops.

As an instance of how rapidly this vegetation grows, terraces covered by bamboo cane which we cleared in September had to be re-cleared in November, when most of these pictures were taken. In the intervening two months some of the cane had attained a height of five feet.

It is my hope to prepare a special monograph on Machu Picchu for publication by the National Geographic Society.

II

DISCOVERY OF THE "CUZCO BONES" IN 1911

Another discovery made in 1911 was of the so-called Cuzco bones. The age of certain human and other bones found interstratified with glacial gravel near Cuzco was provisionally estimated by Prof. Isaiah Bowman, the geologist of the 1911 expedition, as from 20,000 to 40,000 years. These bones were brought to New Haven and submitted for examination to Dr. George F. Eaton, osteologist of the Peabody Museum.

In describing them in an article in the *American Journal of Science* for April, 1912, he says in his conclusion: "It is clear that no proof of great antiquity can be drawn from the characters of the human skeletal parts submitted to me, agreeing, as they do, in all essential respects with the bones of a recent people. Until additional skeletal material is obtained, showing characters more primitive than those already noted, the burden of proof of great antiquity must rest on geological and paleontological evidence."



Photo by Hiram Bingham

THE PRINCESS GROUP: MACHU PICCHU

A general view of the ornamental wall and the semicircular tower, together with the second story of the adjoining house, looking toward the principal agricultural terraces and our camp in the distance (see page 471).

Such geological evidence as we had been able to collect in the limited time at our disposal was presented by Professor Bowman in a paper published at the same time. Professor Bowman had reported several years before finding evidences of man's existence in the central Andes in late Glacial or early post-Glacial times. He was led to believe that the actual remains of man found in the Cuzco basin were embedded in gravels of a still earlier date.

DETERMINING THE AGE OF THESE BONES

In his interpretation of the geological and geographical evidence he reached the conclusion that the beds belonged to a

Glacial series, and that the age of the vertebrate remains might be provisionally estimated at from 20 to 40 thousand years.

But he called attention to the weakness of the case, lying in the following facts: (1) that certain of the bones could not be sharply differentiated from those of modern cattle, and (2) that it was within the limits of possibility that the bluff in which the bones were found might be faced by younger gravel, and that therefore the bones had been in gravel veneer deposited during later periods of partial valley-filling.

He experienced grave doubts as to his own conclusions, because we were only




Photo by Hiram Bingham

THE SNAKE WINDOW: MACHU PICCHU

In the flat wall of the semicircular tower is a remarkable window containing holes leading to little passages in the wall through which snakes might pass to chambers left inside the wall in which they might have their nests. In the Temple of the Sun, in Cuzco, which is characterized also by having a semicircular building, holes similar to these have also been found, and it is presumable that there are inner chambers also in that wall (see pages 474, 493, and 494).



Photo by Hiram Bingham

WINDOW CLEANING AT MACHU PICCHU

An Indian boy trying to clean the moss off the exterior of the beautifully made, semicircular tower



Photo by Hiram Bingham.

ANOTHER VIEW OF THE SNAKE WINDOW

Showing very clearly the holes in the wall for the admission of snakes




Photo by Hiram Bingham

THE SNAKE WINDOW FROM WITHIN

There were several means of exit from each snake nest, and it is possible that the priest of this temple attempted to foretell the future by noticing from which holes the snakes chanced to come out (see pages 472 and 493).



Photo by Hiram Bingham

THE INTERIOR OF THE SEMICIRCULAR TOWER NEAR THE SNAKE WINDOW
The cracks in the walls were probably caused by a great conflagration centuries ago




Photo by Abram Bingham

THE PRINCESS GROUP: MACHE PICCHU

The semicircular tower containing the snake window and its immediate surroundings, showing the principal houses of the Princess Group on the left (see pp. 486-488), the stairway of the fountains on the right (see p. 459), and the King's Group at the extreme right (see pp. 451-453).

able to spend a very few days in Cuzco after the find was made, and concluded his report with these words:

"Further excavation is needed, for the same body of gravels may yield material that will put the conclusions upon a more solid foundation. If later studies should yield evidence in favor of the conclusion that the material belongs to the Spanish period, we shall have still the fact of interstratification as a starting point, and the conclusions based upon that fact will have almost equal interest with the conclusions here stated, as to the Glacial age of the material. Changes of such magnitude indicate a swing of the climatic pendulum but little short of remarkable."

Since further examination of the Cuzco gravel beds and a comprehensive study of their age seemed essential, this was one of the chief objects of the 1912 expedition, and it was with this particular end in view that Professor Gregory and Dr. Eaton were asked to go to Cuzco.

IDENTIFYING THE "BISONIC" BONE

Among the bones Dr. Eaton had noted three fragments of bones belonging either to cattle or bison, whose specific identification was beset with almost insuperable difficulties. After examining skeletal bison remains in various museums and comparing them with these fragments and with similar bones of a number of North American domestic cattle, he found that one of the bones, a fragmentary bovine rib, was of a form which appeared to be characteristic of the bison and different from the forms seen in North American domestic cattle.

Dr. Eaton had said in his published report: "It cannot be denied that the material examined suggests the possibility that some species of bison is here represented, yet it would hardly be in accordance with conservative methods to differentiate bison from domestic cattle solely by characters obtained from a study of



Photo by Hiram Bingham

SNAKE ROCK: MACHU PICCHU

On top of one of the boulders near the Sacred Plaza there are several snakes carved into the surface of the rock. The carving of snakes on rocks seems to have been common among prehistoric peoples all over the world (see page 472).



Photo by Hiram Bingham

SUN ROCK: MACHU PICCHU

On another curiously broken stone is carved a sun, several small snakes, and a few undecipherable figures.




Photo by Hiram Bingham

AN ARCHITECTURAL TRIUMPH: MACHU PICCHU

A general view of the Sacred Plaza, the site of the finest structures at Machu Picchu. In the center is the Chief Temple (see pages 409, 501, 503, and 512), and at the right the Temple of the Three Windows (see pages 408, 409, 416, 417, 418, 431, 474). Above them is the Sacred Hill, on top of which is the Intihuatana stone, or sun dial (see pages 507, 509). Contrast this picture, which was taken in 1912, after months of strenuous work in cleaning the city, with the picture on the following page, which was taken in 1911.




Photo by H. L. Tucker

A PICTURE OF THE SAME PART OF THE CITY OF MACHU PICCHU AS SHOWN IN THE PRECEDING ILLUSTRATION, BUT PHOTOGRAPHED THE YEAR BEFORE

The comparison of these two pictures shows in a very striking manner the immense amount of labor and energy expended by members of the expedition in 1912 in clearing the ruins, so that the members of the National Geographic Society could obtain a good conception of the city (see also page 449).



Photo by Hiram Bingham
A CORNER OF THE THREE-WINDOWED
TEMPLE

In the walls of the temples on the Sacred Plaza are several extraordinarily large granite blocks. In the hole in the upper left-hand corner of the picture rested one end of the beam which supported the roof on the west side of the Temple of the Three Windows. The women are wives of our workmen. The one on the right was wearing a green skirt with a red waist and blue stripes; the one on the left had on a blue skirt and a red blouse with black dots.

the first ribs of a small number of individuals."

Consequently his first interest on reaching Cuzco was to secure specimen ribs of Cuzco domestic cattle. The very first one that we were able to procure from a local butcher shop told a new story.

Dr. Eaton reports as follows: "The plans for osteological work included the dissection of the carcasses of beef ani-

mals reared in the high altitudes of the province of Cuzco. This study revealed the fact that, under the life conditions prevailing in this part of the Andes, and possibly due to the increased action of the respiratory muscles in the rarefied air, domestic cattle can develop first ribs of 'bisonic' form.

There is, therefore, no reason for supposing that the bovine rib found with the human bones in the Ayahuaycco Quebrada in 1911 belongs to some species of bison, and any theory attributing great antiquity to the 'Cuzco man' based on such a supposition is untenable.

VALUABLE SPECIMENS EXCAVATED IN CUZCO VALLEY

"Systematic search in the Cuzco Valley for ethnological and paleontological material was carried on. Laborers were employed and excavations made in the terraces beneath the walls of the Sacsahuaman fortress; in the gardens of the Inca palace near the fortress and among the ruins of the near-by hill called Picchu. Several ancient graves on the hills overlooking the village of San Sebastian were explored. Much valuable material was collected, including human skeletons, belonging presumably to both the historic and prehistoric periods, together with the bones of contemporaneous lower animals, implements and ornaments of stone, bone, metal and shell, and pottery. The so-called "ash deposits" of the city were examined, and specimens were obtained that will probably show that these deposits do not go back of the Hispanic period.

"Two days were spent making a reconnaissance of fossil beds near Ayubamba [near Paruro], about 30 miles southwest from Cuzco, and the results of this brief visit gave such promise that later in the season another trip was made to this interesting locality in company with the geologist and two topographers. Although the locality had already been visited several times by amateur collecting parties, it was still possible to obtain a considerable amount of vertebrate material that will probably yield very satisfactory results."

GEOLOGICAL INVESTIGATIONS

The geological examination of the Cuzco Valley undertaken by Professor



Photo by Hiram Dingham.

THE ALTAR OF THE CHIEF TEMPLE OF MACHU PICCHU

The interior of the Chief Temple on the Sacred Plaza, showing the cracking caused by the settling of the east wall. Notice the care with which the size of the stones is made to decrease gradually in each ascending tier. The main altar stone is 14 feet in length and a little over 5 feet in height.

Gregory consisted, in the first place, of a study of the gravel deposits near Cuzco and the relation in age and position of these gravels to the remains of men and other animals discovered in them, both on the present and on the former expedition. In a preliminary summary of his investigations Professor Gregory says: "The gravels were found to be portions of an extensive alluvial fan of Glacial age, but the human relics embedded in them are probably of much later date." These deposits will be described fully in a paper on the Cuzco gravels to be published in the near future.

In regard to the other parts of his work, Professor Gregory reports as follows:

It consisted of "an examination of the structure, stratigraphy, and physiography of the Cuzco Valley with a view to securing the data for a geologic map of the area tributary to the Huatanay River. The region was found to consist chiefly of sedimentary rocks of pre-Tertiary, Tertiary, and Pleistocene age. Basic igneous intrusions are present and five intrusive masses of andesite (?) are rep-

resented by outcrops. During Glacial times a lake occupied the upper part of the valley. Fossils from Mesozoic and recent strata are sufficient to determine the relations of at least part of the formations. The results of the geologic survey, including stratigraphic and petrographic maps, are to be embodied in a report dealing with the area as a whole."

Professor Gregory also made a survey of Ayusbamba, on the Apurimac River, the locality from which fossil vertebrates were collected by Dr. Eaton. The strata at Ayusbamba are clays and sands deposited in an ancient lake perched high above the valley floors at an altitude of over 11,000 feet.

The Island of the Sun, in Lake Titicaca, Bolivia, was studied by both Professor Gregory and Assistant Topographer Heald, with reference to its coal deposits. A collection of carboniferous fossils was secured.

THE TROUBLES OF A CARTOGRAPHER

Owing to a most unfortunate misunderstanding, occasioned by the difficulty of getting messages transmitted in an un-




Photo by Hiram Bingham

A MASTÉRIEDE OF PRÉHISTORIC CONSTRUCTION

The east wall of the Chief Temple on the Sacred Plaza. The relative size of the large stone in the left-hand corner, which is 13½ feet in length and nearly 8 feet in height, may be gathered better from the next picture



Photo by Hiram Bingham

TYPICAL INDIAN WOMEN AT MACHU PICCHU

The largest stone in the east wall of the Chief Temple on the Sacred Plaza and the wives of two workmen



Photo by Hiram Bingham

THE HEAVIEST STONE BLOCK IN A MACHU PICCHU WALL

The interior face of the same stone and the ornamental niches in the east wall of the Chief Temple. The hole in the upper right-hand corner was undoubtedly for the admission of the beam which supported the roof of this temple.



Photo by Hiram Bingham

AN INTERESTING CORNER: MACHU PICCHU

Back of the Chief Temple and adjoining it are the ruins of a small house probably occupied by the High Priest. The picture shows a portion of the exterior of its western wall. Part of this wall is made of a single stone, which is cut into 32 angles and corners.

inhabited region, quite a little of Mr. Bumstead's work was unintentionally destroyed. It was necessary for him to leave the Cuzco Basin and work on the Andine cross-section before the Cuzco map was completed. This was occasioned by the rapid approach of the rainy season. Arrangements were made with the chief engineer of the Southern railways to have the map photographed. The permanent contour lines were inked in, but all streams, roads, ruins, terraces, plane-table locations, and many geographical names and all elevations were left on the sheet in pencil.

The photographer thought that the map looked rather badly with all these pencil-marks on it, and a telegram was sent to the director, requesting permission to erase all pencil-marks. This telegram was received *six weeks* later, on my return from a difficult journey into the interior.

It was then too late to save Mr. Bumstead's work, for the photographer, impatient at the delay, and not receiving permission to clean the map, had gone ahead on his own responsibility and erased what a month of careful field-work could not replace. As Mr. Bumstead says in his report:

" . . . Only one who has seen his patient and painstaking work destroyed can imagine my feelings when I returned to Cuzco within about a week of the time when the new Peruvian government said we must stop all our work—weary and almost discouraged from a trip that had ended in profitless waiting in a leaky tent for a cold rain to stop and permit the work to proceed through a region where the rainy season had set in in good earnest—only to find that all the above mentioned penciling on the Cuzco Valley map had been completely and absolutely lost."

HAMPERED FOR LACK OF TIME

The new Peruvian government had stipulated in their decree that all the work of excavating *and exploring* must cease on the first of December, and the local authorities were directed to see to it that this order was carried out. In the limited time that remained it was impossible to finish the map of the Cuzco Valley as carefully as it had been begun.

It was decided, however, that it would be much better to map the area needed by the geologist as well as it could be done before the day set by the government for the conclusion of our work. Accordingly, great pains have been taken to show the true character of the topography.



Photo by Hiram Bingham

THE HIGH PRIEST'S HOUSE: MACHU PICCHU

This picture of the interior of the priest's house gives a better idea of the stone of the 32 angles. Not only were portions of two niches cut out of this stone, but in a spirit of freakish ingenuity the builders carried a small portion of the stone around the corner, so that a part of the corner itself is in this extraordinary block.



Photo by Hiram Bingham

THE HIGH PRIEST'S COUCH

Another view of the interior of the priest's house, showing the long bench, or platform, which was probably used as a couch. Notice the care with which the stones were selected, cut, and symmetrically arranged.



Photo by Hiram Bogham

AN EXAMPLE OF REMARKABLY SYMMETRICAL MASONRY

Another view of the interior of the priest's house and the sacred rock back of it. Note the steps cut in the rock to enable the priest to get on top of it and salute the rising sun are just visible in the picture.

The scale of the Cuzco Valley map is 1 inch to the mile, and the contour interval is 100 feet. The map covers in all 174 square miles. It includes nearly all the territory that drains into the valley of the River Huatanay, which rises in the mountains back of Cuzco, flows through the city and under part of it between walls constructed by the Incas, crosses the bed of an ancient lake, and finally joins the upper waters of the Urubamba, called at this point the Vilcanota or Vilcamayu.

Peruvian rivers have a habit of chang-

ing their names every few miles, and this particular river is no exception. It is called at various times the Vilcanota, the Vilcamayu, the Rio Grande, the Urubamba, the Santa Ana, and finally unites with other rivers to form the Ucayali, one of the great branches of the Amazon.

Mr. Bumstead's map of Cuzco Valley shows the elevations and relative positions of Cuzco, the great cyclopean fortress of Sacsahuaman, and the four historic roads leading out of the ancient Inca capital. It also aims to bring out clearly the chief topographic and physiographic features that are characteristic of the locality. It will be used by Professor Gregory and Dr. Eaton as a basis for their reports on the geology and osteology of this region. If extensive scientific archeological work is ever permitted in this region, this map will be of great service in determining the geographic influences in the location of the ruins.

III

MAP-WORK OF THE EXPEDITION

The map-work was under the direction of Mr. Albert H. Bumstead, for nine years a topographic engineer in the United States Geological Survey. Mr. Bumstead's work was seriously handicapped by the fact that the seasons seem to be changing in Peru, and an unexpectedly large amount of rain was encountered in what is technically known as the "dry season." Furthermore, the difficulties of making maps in a lofty plateau, where, for example, the bottom of the Cuzco Valley is more than twice as high as the top of Mount Washington, can hardly be appreciated except by those who have tried to do field-work at similar elevations.

In 1911, owing to lack of preliminary reconnaissance and excessively hard local conditions, the topographer of the expedition had been unable to do anything on the most difficult part of the cross-section map. This work was now undertaken by



Photo by Hiram Bingham

A WELL-BUILT STAIRWAY: MACHU PICCHU

Near the priest's house is the most carefully constructed stairway at Machu Picchu, each one of whose steps was originally a single block of granite. This leads from the Sacred Plaza up to the top of the Sacred Hill (see pages 472, 508, and 509).

Chief Topographer Bumstead and Assistants Hardy and Little.

A route map was completed along a rarely used trail from Abancay, the capital of the department of Apurimac, across the Apurimac Valley via Pasaje to Lucma, this being the portion of the map not completed in 1911. Mr. Bumstead's map is on a scale of 1 inch to the mile, with a contour interval of 200 feet. It covers approximately 500 square miles. Frequent latitude and azimuth observations were made all along the route, and an occultation of a first-magnitude star was observed in connection with time sights on the moon and Jupiter immediately afterwards (see page 388).

The route covered by this map is about 100 miles in length and passes through a great variety of very heavy mountainous country. The elevations here range from about 4,000 feet up to more than 19,000. The most important features represented on this map are the glaciers of that part of the Vilcabamba Cordillera between Choquetira, Arma, and Lucma. A large part of this country was under glaciation at no very distant date, and great pains were taken to bring out the glacial forms.

This map will be of great value in giving proper understanding of the physiography of the central Andes, and will be published in connection with Profes-



Photo by Hiram Bingham.

INTITUATANA HILL AND THE TERRACES WEST OF THE SACRED PLAZA

On the left may be seen some of the precipices which defended Machu Picchu from attack. In the foreground are a group of the terraces where the ancient inhabitants raised their crops. Rising above these is Intituatana Hill, crowned by its little temple. Just to the left of the temple may be seen the Sun Dial Rock. To the right of the hill is the Chief Temple and the Sacred Plaza. By comparing this with the view on page 499, the effects of the clearing in 1912 are brought out very clearly.



Photo by Hiram Douglas

THE SUN DIAL: MACHU PICCHU

On top of the sacred hill is a curiously carved stone called an *Intihuatana* stone, or sun dial, or sun circle. "Inti" means "sun," and "huatana" a "rope," in Quichua, the language of the Incas. *Intihuatana* stones are found also in Cuzco and in Pisac and Ollantaytambo (see pages 472 and 507).



Photo by Hiram Douglas

A GEM OF INCA ARCHITECTURE

The little temple on top of the sacred hill near the *Intihuatana* stone




Photo by Hiram Bingham

THE WEST SIDE OF MACHU PICCHU

General view of Machu Picchu, showing (reading from right to left) the sacred hill, the Temple of the Three Windows and the Sacred Plaza, the principal cross street in the city and one of the finest stairways, a group of houses characterized by having four doors in the principal house, the beautiful outer wall of the King's Group, and finally the semicircular tower of the Princess Group.

507 Bowman's account of the geological cross-section made in 1911.

In describing his work on this map, Mr. Burnstead says:

"With such meager control as time and bad weather permitted, I endeavored to make a map of as wide a strip of country as possible, that would first of all convey the same impression of the topography upon the person who should use the map as I had at the time that I made it; that is, I wanted my map to accurately describe the character of each mountain and valley shown. This I kept ever in mind, and frequently reached out five or six miles with estimated distances to sketch features as I saw them, knowing that even though their positions and elevations were far from right, the picture brought to mind by the use of the map would be far better than nothing at all.

"In the main, however, the map is fairly well controlled, and in the snow-and-glacier-covered mountains around Choquetira and Arma I took very great pains not only to show a good picture of this wonderful region, but to make an accurate and dependable topographic map as well, and I got good locations and elevations on all the peaks and many other points besides.

"In making this map we followed the route of Professor Bowman in 1911. He expected the work to be done in 21 days. I think it could have been done in 30 days of good weather, and done even better than I did it, though I took three months, as I was hampered by fog and rain and snow almost continually from the time we left Abancay. It was aggravating in the extreme to catch glimpses of the wonderful scenery as the clouds would lift or settle and then have the peaks disappear from view before they could be located and sketched."

It was hoped that Mr. Burnstead would be able to locate and get the elevation of Mount Salcantay while on this trip, but it remained cloudy during the entire time.



Photo by Hiram Hoopson

THE NORTH SIDE OF MACHU PICCHU

General view of the north and east side of Machu Picchu, showing (reading from left to right) the Sacred Plaza, the sacred hill, the inner garden terraces, the peak called Huayna Picchu, the Private Garden Group, and a carved stone which commands a magnificent view of the Virubamba Cañon. A comparison of this picture with that on page 424 shows the tremendous work of clearing that the expedition accomplished.

IV

THE LAST INCA CAPITAL—
VITCOS

A map of the vicinity of the last Inca capital of Vitcos, including the present-day villages of Puquura and Vilcabamba, was made on a scale of 3 inches = 1 mile, with 100-foot contours.

This country is of great interest to students of historical geography. It is in the midst of a wonderful labyrinth of tropical valleys and glacier-clad mountains. Readers of Prescott's "Conquest of Peru," a book whose charm is as fresh today as it ever was, will remember that Pizarro selected Manco, a son of a former Inca, as the most available figurehead in whose name the Spaniards could govern Peru. He was crowned Inca in 1534, but he had too much good red blood in his veins to submit to Spanish tutelage, so he escaped, raised an army of faithful Indians, besieged Cuzco unsuccessfully, retreated to Ollantaytambo, and thence made good his escape into the fastnesses of this Andean labyrinth.

He found it easy to defend himself in this practically impregnable region called Vilcabamba, and he was able occasionally to make raids on Spanish caravans bound from Cuzco to Lima. A large part of the road over which he must have passed in making these raids was mapped for the first time by Mr. Bumstead, and is included in the Andean cross-section map referred to above (page 507).

The young Inca Manco lived at a place called Vitcos for 10 years. Here he actually received and entertained Spanish refugees. One of these, a hot-headed fellow, fell out with the Inca over a game



Photo by Hermin Hingham

THE SACRED PLAZA : MACHU PICCHU

This general view of the Sacred Plaza was taken at the conclusion of the season's work after the excavations had been finished and the ground reveled; showing the efforts that were made to leave everything in as good, if not better, condition than when we found it. The structure at the right, built in an entirely different style from the others, was probably originally covered with stucco, so that the general appearance of this plaza was anciently of a more symmetrical appearance than it is at present. In the floor of this building were found several bottle-shaped graves that had been opened many years previously. The structure at the left, the Chief Temple, is unquestionably one of the most remarkable architectural achievements of the Incas. In the center are ruins of what we have called the Temple of the Three Windows. As the windows are far too large for comfort in this cold climate, and are placed in a most conspicuous position, the conclusion reached is that they were symbolical. We believe they are connected with the tradition of the origin of the Incas (see pages 410, 414, 431, 489).

of bowls (some writers say it was chess), and in the quarrel that ensued the Inca was killed.

Two of his sons ruled in turn in his stead, so that for 35 years the country about Vitcos was governed by the Incas, and was all that was left to them of their magnificent South American empire.

PREVIOUS SEARCHES FOR VITCOS

When the famous Peruvian geographer, Raimondi, visited this region about the middle of the 19th century, no one seems to have thought of telling him that there were any ruins hereabouts. He knew that the young Inca Manco had established himself somewhere in this region, and he also knew that interesting ruins had been found at Choquequirau, and described by the French explorer, Sarriges, in the *Revue des Deux Mondes* in 1851, so Raimondi concluded that the ruins of Choquequirau must be those of the last Inca's long-lost capital.

Raimondi's proofs of the coincidence of Choquequirau and the Inca capital are very vague, but as long as the only ruins reported from this region were those of Choquequirau, nearly all the Peruvian writers, including the eminent geographer, Paz-Soldan, fell in with the idea that this was the refuge of Manco.

The word "Choquequirau" means "cradle of gold," and this lent color to the story in the ancient chronicles that the Inca



Photo by Hiram Bingham

THE ARCHITECTURAL CENTER OF MACHU PICCHU

Apart from the Sacred Plaza, this is the center of the finest stonework in Machu Picchu. On the right is the beautiful outer wall of the group that is characterized by having the steepest gables and the finest monolithic lintels. In the center is a portion of the longest stairway, the one in which fountains are introduced at various stages. On the extreme left is a portion of the semicircular tower and the window of the

Manco had carried with him from Cuzco great quantities of gold utensils for use in his new capital.

Personally I did not feel so sure that the case was proven. The ruins did not seem fine enough for the Inca's residence. Consequently I was very glad that it was possible in 1911 to carry an exploring expedition into the Vilcabamba Valley, and still more delighted when we found interesting ruins at a place called Rosaspata.

Near Rosaspata was an extraordinary monolith, called "Susta Espana." By reference to the Spanish chroniclers, we found that it was recorded that near Vitcos, the last Inca capital, was a temple of the Sun, in which was a white rock over a spring of water. Furthermore, that Vitcos was on top of a high mountain, from which a large part of the surrounding region could be seen, and, moreover, that in the palace of Vitcos the doors, both ordinary and principal, were of white marble, beautifully carved.

WHY THE SUSTA ESPANA IS THE KEY TO THE IDENTIFICATION OF VITCOS

All of these points of description fitted the Rosaspata locality. Within half a mile of Rosaspata are the ruins of an ancient building which might have been the temple of the Sun, and in which is found a huge white rock, overhanging a spring of water (see pictures, pages 550-554). The ruins of Rosaspata are on top of a conspicuously high hill, from which the view in all directions is fine.

Finally the ruins of Rosaspata, unlike those of Machu Picchu and Choquequirau, are noticeable because there are two kinds of doors, ordinary and principal ones, and that the door-posts are made of stones carefully carved out of white granite. (Strictly speaking, there is no marble in



Photo by Hiram Bingham

THIS PICTURE GIVES A GENERAL VIEW OF ABOUT ONE-HALF OF THE CITY OF MACHU PICCHU

On the left are the western agricultural terraces. Above them is the Sacred Plaza, with the Chief Temple and the three-windowed temple to the right of it. Above these and connected with them by the finest stairway in Machu Picchu is the sacred hill, on which is located the Inti-huana, or sun dial stone. In the central picture in the immediate foreground are the rough boulders near which we found most of the little bronze pins and artifacts. Above them are the terraced gardens and a thatched hut built by the modern Indians. Above this in turn is one of the most densely crowded portions of the city, while to the right above the long stairway is the group called the Private Garden Group, and below it, on the extreme right, the group characterized by greatest ingenuity in its stonework. The beautiful peak of Huayna Picchu overshadows the city like a sentinel. On its summit were found a few rough caves whence guards could give warning of approaching danger.




Photo by Hiram Bingham

THE AGRICULTURAL TERRACES WHERE THE ANCIENT INHABITANTS OF MACHU PICCHU RAISED THEIR CROPS

High up on the right may be seen part of the Upper City and the buildings of the Princess Group. Just beyond these is the inner city wall and the dry moat, which comes down the hill just outside the building in the lower center of the picture. Above this, in the center of the terraces, may be seen the archeological camp, and to the left the group called the *outer barracks*, outside of which runs the outer wall of the defenses of Machu Picchu. On the slopes in the distance are the ruins of ancient terraces that have been carried away by recent landslides. Every available foot of the country was once under cultivation.




Photo by G. F. Eaton

DIRECTOR BINGHAM AT WORK

Taking pictures under difficulties on top of a wall hidden in one of the uncleared portions of the city of Machu Picchu

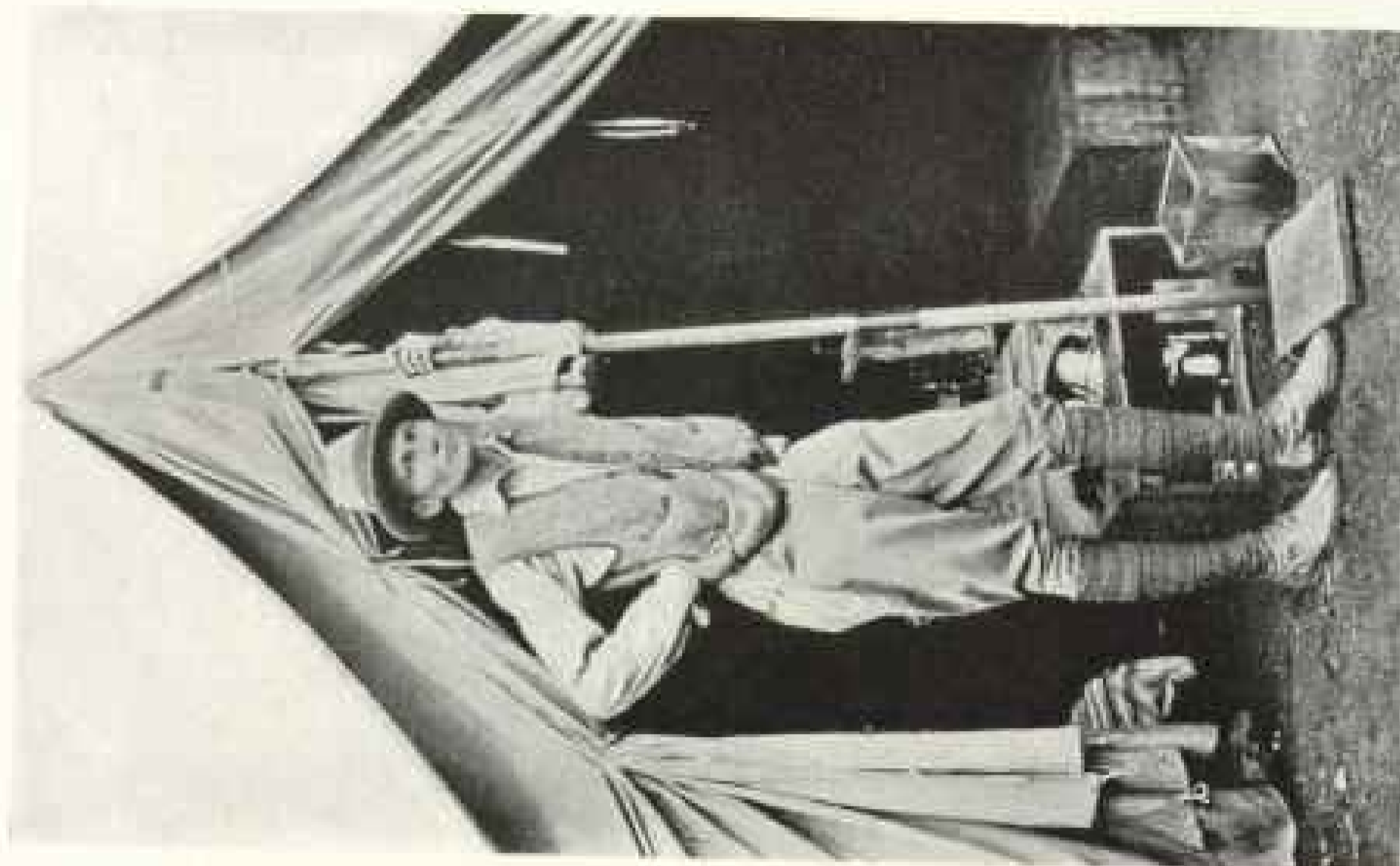


Photo by K. C. Fields

THE DIRECTOR AT REST: MACHU PICCHU CAMP.

The main tent in the camp at Machu Picchu and the Director at the completion of the season's work.




Photo by Hiram Bingham

THE WESTERN PRECIPICES; MACHU PICCHU

Forest trees growing wherever there is a foothold have usually been found in this region to cover ancient agricultural terraces, and they probably do in the cases shown in this picture. The western trail to Machu Picchu climbs out of the cañon in the lower right-hand corner and winds up the precipice until it passes over the shoulder near the top of the precipice.




Photo by H. L. Tucker

WHERE THE POTTERY COMES FROM

The potter's family often lives in a lofty and remote mountain valley. In the present case it was at an altitude greater than that of the top of Pike's Peak. Here the women make the pots, the men take care of the llamas, and when the pots have been baked and are ready for shipment, a number of sturdy llamas are selected from the herds, laden with the pottery, which has been carefully packed in dried grass, and driven off to the nearest market town.



Photo by Hiram Bingham

THE PLAZA OF SAYLLA: CUZCO VALLEY

In the Cuzco Valley, as well as on all the roads in the uplands of Peru, whenever an Indian passes through a village he stops to get a drink of *chicha*, the native beer, a large glass of which may be purchased for about two cents. When it is cleanly made, it is not disagreeable.



Photo by Hiram Bingham

A CORNER OF THE SAN FRANCISCO PLAZA: CUZCO

In the market-places of Cuzco and other Peruvian cities pottery made by the Indians in the vicinity is usually to be bought for prices ranging from five to fifty cents. It is hand-made, baked in primitive ovens, and rudely decorated with variegated designs.




Photo by Hiram Bingham

A GRAVEL BANK CONTAINING BONES AND POTSHERDS: CUZCO (PAGES 500-501)

There are many places near Cuzco where in the stratified gravel banks bones and pieces of pottery may be found interstratified with the pebbles. Dr. Eaton and Lieutenant Sotomayor, on one of our first walks out of Cuzco, located a number of these.

this region.) Furthermore, the rock at Nusta Espana bears in its carvings marks which indicate that at one time in the remote past it was unquestionably an object of veneration.

This evidence made me believe that at Nusta Espana was the principal shrine of the ancient people in this entire region, and that the neighboring ruins of Rosaspata were in reality the ruins of Vitcos, the last Inca capital. An account of the discovery of these places and a statement of the proof on which we have based our conclusions may be found in *Harper's*

Magazine for October, 1912, and in more extended form in the Proceedings of the American Antiquarian Society for April, 1912.

Returning to this location in August, 1912, I drained the marshes that partly surround the rock at Nusta Espana and excavated as far as was practicable. To our surprise and mortification we were unable to find any artifacts whatever and only a handful of rough potsherds. We did uncover an interesting priestly throne containing nine seats. The work of excavating and the results may be seen on pages 553 and 554.

V

INCA PLACE NAMES IN THE VILCABAMBA REGION

A problem which particularly occupied my attention was the identification of ancient Inca place names referring to the Vilcabamba country and occurring in the Spanish chronicles, but not appearing on any known maps.

Before leaving New Haven I had an index prepared of all the places that are referred to in the available chronicles. A copy of this list was taken with me in the field wherever I went, and owing to the courtesy of the managers of various plantations and of local government officials, the most intelligent and reliable Indians were carefully questioned in regard to these places.

By this means it is believed that a considerable body of geographical nomenclature has been assembled, and it is hoped that in the future it may be possible to write a report that will elucidate and interpret some of the more difficult passages in the chronicles.

VI

EXPLORATION OF THE AOBAMBA VALLEY

As part of our plan to cover the area included between the Urubamba and Apurimac rivers, an archeological and topographical reconnaissance was made of the hitherto unexplored Aobamba Valley. Assistant Topographer Heald



Photo by Hiram Bingham

THE OSTEOLOGIST AT WORK: CUZCO VALLEY

In the north bank of the Huatanay River, a mile below Cuzco, Dr. Eaton found a human skeleton interstratified with clays and gravels 8 feet underground. Since the time when the bones were deposited there, the entire field of coarse gravels had been laid there above them, and in the succeeding centuries the river had cut down the bank until it finally laid them bare (see pages 500 and 501).

undertook to approach this problem from the mouth of the valley at the junction of the Aobamba and Urubamba rivers. He met with almost insuperable difficulties.

Although the work looked easy as far as we could see from the mouth of the valley, he found that 4 miles from the mouth, up the winding stream, the jungle was so dense as to be almost impassable. There was no trail and the trees were so large and the foliage so dense that observations were impossible even after the trail had been cut. During a hard afternoon's work in jungle of this kind, with four or five men aiding in making the path, they succeeded in advancing only one mile.

Reconnaissance work in this type of jungle is extremely discouraging and unprofitable. Furthermore, there are occasionally some dangers—as, for instance, the following from Mr. Heald's account of his reconnaissance:

"On the way back to camp one of the men had a narrow escape from a snake, being grasped and held by another of the peons just in time to prevent his stepping on it. It was a small, dust-colored snake, about 10 inches long, and on being examined was found to possess two small poison fangs far back in the jaw. The fangs differed from those of most poisonous snakes in that they slanted back very little, coming almost straight down to the lower jaw."

THREE NEW GROUPS OF RUINS REPORTED.

There was little of archeological interest in the portion of the valley which Mr. Heald succeeded in reaching. Quite unexpectedly, however, I got into the upper reaches of the valley about ten days' later and found some interesting ruins and had an unexpected adventure. It happened on this wise:

The largest and richest estate in the Urubamba Valley, Huadquina, is owned



Photo by L. T. Nelson

TYPICAL PERUVIAN MOUNTAIN INDIANS

Indian men at a railroad station not far from Cuzco, smiling at the Doctor's efforts to get the picture. As it was a cloudy day with rain threatening, the hat was worn wrong side up.



Photo by L. T. Nelson

A TYPICAL CUZCO INDIAN MOTHER AND BABY

She is patiently holding the surgeon's yardstick and wondering why she was having her picture taken



Photo by Hiram Bingham.

GOATHERDS AND SHEPHERDS: CUZCO VALLEY

The shepherds of the Cuzco Valley are usually small boys who, like David of old, spend their early years with slings in their hands tending their flocks.



Photo by Hiram Bingham.

A ROMANTIC SHEEP PASTURE: TIPON, NEAR OROPESA

Frequently their sheep graze on ancient Inca terraces near carefully built retaining walls, or in the midst of interesting ruins about whose history we know practically nothing.




Photo by Hiram Bingham

A VALLEY THAT INVITES EXCAVATION: NEAR OROPESA

A. general view of the ruins at Tipón, in the Cuzco Valley near Oropesa, where flocks are herded on the ancient terraces




Photo by Hiram Bingham

A NEGLECTED SCIENTIFIC OPPORTUNITY: CUZCO VALLEY

Another view of the ruins at Tipón, near Oropesa. Recent unauthorized excavations by treasure hunters in this vicinity have brought to light important finds. This is one of the localities where careful systematic archeological excavation ought to be done in the near future. Although within a few miles of Cuzco, it has been visited by very few people.




Photo by Hiram Bingham.

THE RUINS OF PIQUILLACTA: CUZCO VALLEY

Not far from Tipón and below Oropesa are the ruins of a large city now known as Piquillacta. It is referred to in Squier's "Peru" on page 422, but he calls it Moyna. The walls of more than 100 houses are still standing, and yet practically nothing is known except through casual oral tradition regarding the builders of this ancient city. It is only an hour's walk from the railroad and deserves to be carefully studied by a well-equipped archeological expedition.




Photo by Hiram Bingham

THE CITY WALL OF PIQUILLACTA

The city of Piquillacta was protected by a long, high wall, which is here shown crossing the hill toward Lake Mohina. On the shores of Lake Mohina are other ruins which also need studying before treasure hunters have made it impossible to determine the age and relative historical position of the material.




Photo by Hiram Bingham

THE SOUTH WALL OF RUMI CCOLCA

Although the local tradition states that this wall was an aqueduct, the pitch at which it runs up the hill inclines one to believe that it was for defensive purposes, instead of being intended to convey water.




Photo by Hiram Bingham

A WALL IN PIQUILLACTA

The walls of a house in the ruined city of Piquillacta showing rough elementary niches and crude stonework. The walls, made of rough stones laid in clay and not fitted together, are sometimes over 20 feet in height.



Photo by Hiram Bingham

THE RUINS OF RUMI COOLCA

A short distance east of Piquillacta are the ruins called Rumi Coolca. It is impossible to say positively whether this was merely a wall which guarded the entrance to the Curco Valley, or whether it was an aqueduct that once carried water to the city of Piquillacta.



Photo by Hiram Bingham

AN ARCHITECTURAL PUZZLE: RUMI COOLCA

A nearer view of Rumi Coolca shows the junction of two entirely different kinds of stonework. The original wall is of rough stones laid in mud, but the gateway is lined with cut stones fitted together without mortar after the best Inca style. It may be possible that a later race cut a gate through the ancient aqueduct and lined it in their own fashion with their best stonework.



Photo by Hiram Bingham

THE FINEST STONEMWORK AT RUMI COLCA: CUZCO VALLEY

A detail of one side of the gateway at Rumi Colca, which shows stone blocks cut with as much precision as the best work at Machu Picchu. The projecting nubbins left on these rocks are an echo of similar marks left on the stone inside the priest's house near the Sacred Plaza in Machu Picchu (see the picture on page 529).

by the Señora Carmen Vargas, who inherited from her father about 1,000 square miles of land lying between the Urubamba and Apurimac rivers. Some of the land is occupied by sugar plantations; other parts are given over to the raising of sheep and cattle, while a large portion is still tropical jungle. Señora Carmen has always received us most hospitably and done everything in her power to further our efforts.

Her son-in-law, Don Tomas Alvistur, an enthusiastic amateur archeologist, took a considerable amount of interest in our work and was quite delighted when he discovered that some of the Indians on the plantation knew of three localities where there were Inca ruins, so they said, that had not previously been visited by white men.

Don Tomas invited me to accompany him on a visit to these three groups of ruins, but when the time came to go he found that business engagements made it impossible for him to do more than accompany me part of the way to the first group. He went to the trouble,

however, of securing three Indian guides and carriers and gave them orders to carry my small outfit whenever it was impossible for the pack-mule to be used, and to guide me safely to the three ruins and home again.

They did not greatly relish these orders, but as they were all feudal tenants, holding their land on condition of rendering a certain amount of personal service every year in lieu of rent, they were constrained to carry out the orders of their overlord.

After Don Tomas departed I was left to the tender mercies of the Indians and of my faithful muleteer, Luis. The Indians had told us that one could visit all three ruins and return the next day. This information, however, did not prevent me from putting in supplies for at least a five days' journey, although I little anticipated what was actually going to happen.

The end of the first day's journey found us on top of a ridge about 5,000 feet above the place where we had started, in the midst of a number of




Photo by Miriam Hingham

TAMPU MACHAL: NEAR CUZCO

A two hours' ride from Cuzco are the ruins of Tampu Machal, near the ancient fortress of Picara. There is a spring here whose waters contain remarkable mineral qualities. Around it the ancients built a fountain and the ruins seem to be those of a temple dedicated to the god of the spring. This is one of the places of the Cuzco Valley that most urgently demands scientific investigation and careful study.




Photo by Herbert Thompson

PUCARA: AN ANCIENT FORTRESS NEAR CUZCO

The fortress of Pucara on the ancient trail between Cuzco and Calca, which passes over the gap shown in the picture. Some of the structures in this little fortress are of exquisite stonework, and the presence of symmetrical niches and carefully cut drains connects it, however slightly, with the people who built Machu Picchu.




Photo by Helen Douglas

THE ROCK OF KINKO, NEAR CUZCO

Nearer Cuzco and more celebrated than any other of the ruins just referred to is the curved rock called Kinko, an ancient shrine that has been frequently visited by archeologists




Photo by Hiram Bingham

THE WONDERFUL FORTRESS OF SACSAYHUAMAN; CUZCO VALLEY

Near Klenko and still nearer to Cuzco are the remarkable walls of the cyclopean fortress called Sacsayhuaman. Many of the stones in its construction are over ten feet in height. The most complete recent description of it may be found in Chapter III of Ambassador Bryce's book on South America. Mr. Bryce says that this fortress is "one of the most impressive monuments of prehistoric times that the world contains. He believes that it belongs to a very early time, and is the work of a primitive people long anterior to those historical Incas whom the Spaniards overthrew.

primitive ruins and two or three modern huts.

LACTA PATA, THE RUINS OF AN INCA CASTLE

This place was called Lacta Pata. We found evidence that some Inca chieftain had built his castle here and had included in the plan ten or a dozen buildings. They are made of rough stones laid in mud, with the usual symmetrical arrangement of doors and niches. It would be interesting to excavate here for three or four weeks and get sufficient evidence in the way of sherds and artifacts to show just what connection the people who built and occupied this mountain stronghold had to the other occupants of the valley.

After measuring the ruins (see plan, page 556) and taking a few photographs (see page 555), I asked the Indians how far it was to the next group of ruins, and was told it was "two or three hours' journey."

Possibly it *could* be done by an Indian runner, with nothing to carry, in four or five hours, but we had three mules, that is, our two saddle-mules and the one pack-mule, whose load, weighing about 100 pounds, included a small tent, cooking outfit, blankets, and enough provisions for five days.

Although I had selected for this journey one of the best and strongest pack-mules which we possessed, and although his load was not much more than a third of what he could comfortably carry on a good road, he found it impossible to carry this load over the trail that we found before us.

During the first two or three hours the trail passed through a dense tropical jungle. We



Photo by Hiram Bingham.

A SMALL CHAPEL ON THE OUTSKIRTS OF ABANCAY

With characteristic hospitality when I left Abancay on my way to Cuzco, I was accompanied this far by the prefect and his aide, and was sent on my way rejoicing and riding one of the prefect's best horses, while my own mule had a day off. It is this generous spirit of friendly courtesy that makes the work of exploration pleasant in a region where nature has done all she could to make it difficult.

repeatedly had to make detours to avoid deep sloughs, and occasionally had to stop in order to have branches cut away so that the mules might get through.

DIFFICULT GOING.

The trail grew rapidly worse, the pack-mule fell down four or five times, and finally became so frightened that he refused to attempt a place in the trail where it was necessary for him to jump up about four feet on a slippery rock. It was consequently necessary to unload him and distribute the cargo among the Indian carriers, and get all hands to help pull and push the mules over the bad spots in the mountain foot trail. This went on at intervals during the remainder of the day.

As a result we found ourselves at nightfall on a grassy slope on the side of the mountain about 15,000 feet above sea-level. A little shelter here and the presence of a small spring made the Indians prefer to pass the night at this point.

The next morning we crossed a high pass and descended rapidly into a steep-

walled valley, containing one of the upper tributaries of the Aobamba. The lower slopes were covered with a dense forest, which gradually gave way to scrub and grass up to the snow-line. About 2 o'clock in the afternoon we reached the valley bottom at a point where several smaller tributaries unite to form the principal west branch of the Aobamba. The place was called Palcay.

Here we found two or three modern Indian huts, one of them located in a very interesting ruined stronghold called Llacta. As the location of the stronghold in the bottom of a valley was not easily defensible, a wall about 12 feet in height surrounded the quadrangular ruin.

The stronghold was about 145 feet square and divided by two narrow cross-streets into four equal quarters. Two of these quarters had been completed, and consisted of five houses arranged around a courtyard in a symmetrical fashion. The third quarter was almost complete, while the fourth quarter had only the beginnings of two or three houses. Each one of the four quarters had a single en-




Photo by Hiram Bingham

THE CURIOUS ROCKS OF CONCACCHA

Near Abancay, where the topographical cross-section of the Andes was begun in 1912, are some extraordinary carved rocks at a place called Conaccha. This one is called by the Indians *Ramihuasí*, or stone house. It has been inadequately described by several travelers and the vicinity is one that demands early systematic investigation.



Photo by Hiram Bingham

ANOTHER VIEW OF THE STONE HOUSE: RUMIHUASI

Showing the cell where some people suppose a hermit passed his time, while his life was devoted to painfully decorating this boulder by the means of such rude stone implements as he had at hand.

trance gate on its north side. This will be more readily understood by consulting the plan on page 559.

The characteristics of the buildings are distinctly Inca and resemble in many ways those found at Choquequiran in 1909. The stronghold was made of blocks of stone laid in mud, the buildings of symmetrical pattern, with doors narrower at the top than at the bottom; no windows, but interior ornaments of niches and projecting cylinders alternating between the niches. Whenever the wind did not blow, the gnats were very bad, which made the work of measuring and mapping the ruins extremely annoying.

DESERTED BY THE INDIAN GUIDES

I should like to have continued the journey the next day, but the Indians objected, saying that it was Sunday and that they needed the rest. This "rest" gave them an opportunity for concocting a plan of escape, and on Monday morning, when I was ready to start for the third group of ruins, there were no guides or carriers in sight.

Neither Luis nor I had ever been in

the region before. We could of course have gone back on foot over the trail on which we had come, but it was very doubtful whether we could have succeeded in getting our mules over that trail, even though we had abandoned our outfit, and we knew that a loaded mule could not possibly go over the trail without constant assistance and a number of helping hands.

To aid us in our dilemma there came a little Indian who inhabited one of the huts near the ruins. He offered for a consideration to guide us out of the valley by another road, and said that it went near the other ruins. He also said that it might not be possible to use this road "if the pass had much snow in it."

We talked to him with difficulty, for, like most mountain Indians, he had no knowledge of Spanish, and our own knowledge of Quichua was somewhat limited. However, there was nothing for it but to follow our new guide, and by distributing the cargo on the three mules make it as easy as possible for the poor beasts to use the foot-path, or goat trail, which was indicated as our "road."




Photo by Hiram Bligham

A SUGAR PLANTATION IN THE APURIMAC VALLEY

Near Abancay are many charming sugar plantations which are noted for their hospitality. He is indeed a favored traveler whose journey lies through this hospitable region, where he is sure of a warm welcome at the end of his day's journey and the best that the house affords. Many of the sugar planters have traveled abroad and their houses are supplied with comfortable furniture, books, pianos, and even phonographs and pianolas that have been brought over the mountains either on the backs of men or mules.



Photo by Hiram Bingham

THE OTHER IMPORTANT CARVED ROCK AT CONCACHA. (SEE PAGE 536)

Called Piedra Labrada, which is simply the Spanish for "carved rock." It was once one of the most extraordinary monoliths in South America. But within the past forty years it has been terribly mutilated. Remains of the animals and strange figures are still to be seen, but most of the heads have been destroyed either through superstition or caprice. Its present state is a glaring example of the necessity for preserving the ancient ruins of Peru, and for sending properly equipped expeditions to study these ancient sites before the historical evidence they contain is lost owing to ignorance or greed.


We had not gone more than half a mile before an abrupt ascent in the trail and a huge sloping rock barred the way for the mules for over half an hour. This difficulty being surmounted, we went on for another mile, only to find our way crossed by a huge avalanche of gigantic granite boulders and glacial drift, which had come down from the slopes of Mount Salcantay during the past year. A couple of hours were spent in negotiating the trail across this landslide.

We then found ourselves near the ruins of a village. Judging by the primitive appearance of the ruins, it could not have been a place of much importance

and it is impossible to say whether it had been occupied since the Spanish conquest or not.

THE DISCOVERY OF TEN MAGNIFICENT GLACIERS

Climbing up the valley beyond this ruined village and turning a corner, we came into full view of 10 magnificent glaciers—eight of them in a cirque in front of us and two on the slopes of Salcantay behind us. As the guide was very well informed as to the names of different parts of the valley and could give names for most of the peaks but none for any for the glaciers, I have named these as follows (pp. 560, 563-5):



Photos by Harrold Dimpfling

THE GRAND CAÑON OF THE APURIMAC

A bit of the Apurimac Valley between La Estrella and Abanmy. If the Pan-American Railway is ever completed, one of its most interesting sections and one involving tremendous engineering difficulties will be in this immediate vicinity, where the road from Cuzco to Lima crosses this magnificent tributary of the Amazon



Photo by Hiram Bingham

MAP MAKING IN THE APURIMAC VALLEY

Chief Topographer Bumstead working at his plane table making the map between Abancay and Pasaje. The difficulties of map making in cañons, varying from 4,000 to 10,000 feet in depth, can scarcely be appreciated except by practical engineers (see pages 506, 507).

(1) *Hadley Glacier*, in honor of the President of Yale University.

(2) *Gannett Glacier*, in honor of the President of the National Geographic Society.

(3) *Grosvenor Glacier*, in honor of the Editor and Director of the National Geographic Society.

(4) *Bryce Glacier*, in honor of His Excellency James Bryce, the British Ambassador, whose interest and enthusiastic support has greatly stimulated our work.

(5) *Harkness Glacier*, in honor of Edward S. Harkness, Esq., of New York, whose generous assistance was largely responsible for making possible the expeditions of 1911 and 1912.

(6) *Alfreda Mitchell Glacier*, in honor of my wife, without whose cooperation none of this work could have been done.

(7) *Taft Glacier*, in recognition of the courteous assistance we received from the United States government.

(8) *Leguia Glacier*, in recognition of the courteous assistance we received from the Peruvian government.

(9) *Morkill Glacier*, in recognition of the courteous assistance we received from the Peruvian corporation.

(10) *Yale Glacier*—for obvious reasons (see pages 560, 563-565).

While we were enjoying the wonderful spectacle and wondering whether any civilized being had ever seen the glaciers before, a magnificent gray deer with eight prongs to his horns sprang out of the grass near us, gave us a long look of interested interrogation, and then dashed off to find his friends.

Our little guide was more interested in the looks of the pass than in the deer, and although he shook his head as it came into view, it seemed to us that we were most fortunate, for there appeared to be no snow whatever on the trail all the way to the top of the pass. But we neglected to take into account the fact that we were approaching the pass from the north or sunny side, and that there might be snow on the trail on the other side of the pass, on the south or shady slope.

THE GRANDEUR OF THE SCENERY

All thoughts of this, however, were temporarily swept aside by the magnificent view of Salcantay, which we now had on our right hand. The picture on p. 563 gives but a faint idea of the grandeur of this mountain. In many ways it is an ideally beautiful peak, rising as it does to a sharp point, with its sides cov-



Photo by Paul Dexter

THE FERRY AT PASAJE: APURIMAC VALLEY

The Director crossing the Apurimac River on a raft at Pasaje. The Indian ferryman is looking back in astonishment that a "gringo" should know how to use a paddle

ered with snow and ice, and lifting its head so magnificently thousands of feet higher than anything else in the vicinity.

Our own elevation at the time was a little over 16,000 feet, and a conservative estimate would place the top of the mountain at least 5,000 feet above us. It was a very great disappointment that we were unable, owing to the bad weather, to get the mountain triangulated, so that its height still remains an unknown quantity.

The American mining engineers at Ferrobamba believe it to be the highest peak in the Andes, and Mr. Stevens, the superintendent of the mine, which is nearly 100 miles away from the mountain, told me that he had seen it from so many distant points of the Andes that he felt confident it must be the highest mountain in South America.

Just before getting to the top of the pass we turned aside for a few moments to see the remains of a hole in the ground where it is said that there was once an ancient gold mine.

A few specimens of rock brought from the talings appear to contain small quantities of silver and copper, but the altitude

is so great and the surroundings so difficult that it is not likely that this mine will ever be a profitable working proposition.

THE MULES STAMPEDE ON A SNOW SLOPE

Our joy in the scarcity of snow on the north side of the pass was instantly reduced to despair when we reached the summit and looked down a precipitous slope covered with snow for a distance of at least 1,000 feet below us.

The sandal-shod mountain Indians, whose occasional huts are the only signs of human habitation hereabouts, had made a zig-zag path in the snow by means of tramping down the upper crust with roughly cut stumps of stunted mountain trees. The path was about eight inches wide.

Our mules had never been in the snow before. At first our Indian guide declared he would not go down with us, as he was afraid of snow blindness, but he was persuaded to accompany us.

Our mules took a few steps on the little path, then decided that the white snow field looked more inviting and left the



Photo by Hiram Bingham

A VIEW OF PANTA MOUNTAIN

Between Pasaje on the Apurimac and Lucma lies a remarkable mountain region of glaciers and snowy peaks, of which the finest is Panta Mountain. The making of the map in this vicinity was accompanied by great hardships and innumerable difficulties.

path, fell into the soft snow up to their ears, floundered around and attempted to stampede, and rolled down the side of the mountain. It was nearly half an hour before we got them safely back on the trail again, where they stood trembling and unwilling to attempt the descent. Coaxing and curses were equally of no avail. Pulling, hauling, and beating were alternately resorted to.

Somehow or other, chiefly because our trail lay down hill, so that when they fell and floundered off the path they always landed a little nearer to their goal than when they had started, we eventually got the mules to the foot of the declivity, but only after several narrow escapes and three hours of hard work. As we looked back up the trail it seemed that perhaps 1,500 feet would be a more exact estimate of the height of the snow-covered slope.

Just at dusk we reached the first hut in the valley, and found that we were in one of the upper branches of the Chamaná River, a tributary of the Urubamba, which Mr. Tucker, of the 1911 expedition, had reconnoitered the preceding year.

DISCOVERY OF THE PICTOGRAPHIC ROCK.

In this valley was the third group of ruins which we had been told about. Their most unusual feature lay in the fact that the Incas, desiring to save as much of the upland valley floor as possible for agricultural purposes, had straightened the bed of the meandering stream and inclosed it in a stone-lined channel, making it practically perfectly straight for nearly three-quarters of a mile.

The valley is still used to a certain extent for raising and freezing potatoes. The owner of the hut near which we camped entertained our Indian guide in compensation for his assistance in spreading potatoes to be frozen that night some distance below us in the valley bottom. The next day our guide took us back up the valley and out through a smaller tributary, where we crossed the divide between the Urubamba and Apurimac valleys and descended toward the town of Limatambo.

This was one of the most fortunate accidents of the trip, for had we decided to go down the Chamaná over Mr. Tuck-



Photo by Hiram Bingham.

THE TRAIL FROM ARMA TO CHOQUETTIRA

Panta Mountain from the pass near Arma, showing the trail about the mountain-side. One of the stations in this vicinity occupied by Chief Topographer Bumstead in his survey was at an elevation of over 18,000 feet above the sea.



Photo by Hiram Bingham.

ANOTHER VIEW OF PANTA MOUNTAIN FROM NEAR CHOQUETTIRA



Photo by Hiram Bingham

MOUNT SOTROCCOCHA NEAR PANTA MOUNTAIN

From the pass between Arma and Paqulura. These peaks are all in the neighborhood of 20,000 feet above the sea, have never been climbed, and offer an attractive field for hardy mountaineers.



Photo by Hiram Bingham

THE ARMA VALLEY

Another view of Mount Sotroccocho and the Arma Valley from our camp near an abandoned house



Photo by Hiram Bingham

EXPLORING ONLY 13 DEGREES FROM THE EQUATOR

The caravan crossing a pass near Panta Mountain. The elevation here is about 15,000 feet; the latitude is 13 degrees S.

er's route and return quickly down the Urubamba to our starting point, we should have missed seeing a most interesting rock which lay alongside of the little path we followed on this day's journey.

Neither the guide nor the muleteer had their eyes open for petroglyphic or pictographic markings, and so did not notice that they had passed close to the only rock so far discovered in the department of Cuzco that contains petroglyphs. Others have been reported by vague rumor, but none so far have been located except this one, whose existence was known to one or two cowboys on a neighboring ranch. The photograph gives a better idea of the markings than can be expressed in words (see page 566).

The character of the petroglyphs is essentially savage. They remind one of some of the glyphs used by our own western Indians. It seems to me possible that these marks were left on this rock by an Amazon Indian tribe who came thus far on the road to Cuzco. In the vicinity there were a few groups of stones which might indicate the former presence of rude huts, but until a comparative study can be made of all the

pictographs and petroglyphs in Peru and in the Amazon basin it will be difficult to speak very definitely about this new discovery.

That night I was most hospitably entertained at a small ranch house and the next day made a forced march to Cuzco, reaching there shortly before midnight. This journey, which began so inauspiciously and might have ended in disastrous failure, actually produced more results in the discovery of hitherto undescribed ruins than any other part of the work.

VII

CHOQUEQUIRAU.

In 1909, owing to the courtesy of the Peruvian government and at their urgent invitation, I had visited the ruins of Choquequirau. An account of this visit was published in the *American Anthropologist* for October-December, 1910 (pages 505-525), and also in my *Across South America*, pages 291-323.

A French expedition had visited the ruins about 60 years before and had reached them from the north, over a path that has turned back several expedi-




Photo by Hiram Bingham

EXPLORING FIVE HOURS LATER

Five hours after crossing the snow pass shown in the last picture we were going through a dense tropical jungle at an elevation of 10,000 feet above the sea. This proximity of the Arctic regions to the tropical is one of the most striking and at the same time one of the most trying features of the work of Peruvian exploration.



Photo by Hiram Hougham

THE VILCABAMBA VALLEY

A view of the Vilcabamba Valley from an elevation of 14,000 feet above the sea, near the pass between Puquina and Arma

tions since then. In 1909, owing to the existence of a small temporary bridge, I was able to reach them from the south, but had not found it possible to spend more than four days there.

That bridge disappeared some time ago, and as it was now deemed advisable to attempt a further reconnaissance of those celebrated ruins, I asked Mr. Heald to see whether he could not reach them from the north, across the cordillera of Vilcabamba. An enthusiastic young German merchant in Cuzco had attempted this feat two years before, but failed to get more than half way from Yanama, the nearest settlement.

Knowing Mr. Heald's pluck, I felt sure that he could get there if anybody could, but that if he failed the only alternative must be to reconstruct the bridge over the Apurimac. The latter would have been a serious undertaking, as the river is over 200 feet wide and the rapids are strong and very dangerous.

Mr. Heald not only succeeded in reaching Choquequirau, but visited the place three times, made a passable trail, and was able to conduct thither Dr. Eaton and Dr. Nelson. Their stay was limited by the very great difficulties which they encountered in securing laborers to accompany them, and in carrying sufficient food for themselves and the laborers over the extremely rough country.

A HARD DAY'S WORK

As a sample of the difficulties encountered, let me quote the following from Mr. Heald's account of his first day out from Yanama:

" . . . After a three hours' climb we reached a spot well above 14,000 feet and had a splendid view of the country. From here I could get an idea of the kind of traveling I would encounter, and it did not look very inviting. Where the jungle was not thick the mountain-sides were steep and rocky. I could see the course of the Apurimac, somewhere near which was Choque-



Photo by Hiram Bingham

OUR CARAVAN CROSSING THE PASS BETWEEN ARMA AND PUQUIURA: THE PASS OF CHUCUITO




Photo by Hiram Bingham

THE HOUSE OF ANDREAS QUINTANILLA: PUQUIURA

A typical hut at Puquiura, in the Vilcabamba Valley, where we were hospitably entertained for several days during the preliminary work of excavating the monolith and shrine at *Susta España*, near Vitcos.




Photo by Hiram Bingham

THE SACRED WHITE ROCK NEAR VITCOS

A general view of the great monolith at Susa, España, near Poquiura. Part of the rock overhangs a spring of water. This shrine is described in the early chronicles of Augustinian missionaries. Near here was Vitcos, the last Inca capital (see text, pages 511-513)




Photo by Hiram Douglas

ANOTHER VIEW OF THE SACRED WHITE ROCK, NUESTA ESPAÑA, NEAR VITCOS

The rock has evidently been flattened artificially and carved in rough relief. There are ten projecting square stones, seven of them in a line; and three above are carved out of the face of the stone. If these stones were intended to cast a shadow, it is significant that they were carved on the north side of the rock, where they would always be exposed to the sun.



Photo by Hiram Bingham

ROCK CARVING AT ÑUSTA ESPAÑA

A detail of some of the carving on the great monolith at Ñusta España. These projecting stones remind one of Machu Picchu, where they are frequently in evidence, and seem to have been used for practical as well as ornamental and religious purposes.

quirau, and the green cane fields in the province of Abancay, on the other side.

"From a purely artistic point of view the country was wonderful, with its splendid ranges of gleaming white peaks all covered by glaciers, and the dark green of the jungle below leading down into straight-sided valleys with streams white with foam running down them. From the point of view of one who had to travel through it for the purpose of getting to a place, location unknown, and making a trail to that place, it was anything but lovely.

"After looking my fill and taking compass readings on Yanama and various prominent points, we started down. There had been condors swinging above us ever since we had reached the high point, and now one flew quite close. I fired at him with the 22 Winchester automatic, and for a moment thought he was going to fall. He recovered his balance, however, and went sailing off; but after traveling about half a mile he suddenly collapsed and fell, turning over and over and over into the brush, where, after quite a hunt, we found him, dead.

"He was a splendid bird, spreading a little over 9 feet 6 inches and measuring

4 feet from bill to tail tip. This shot showed both the hitting power of the little 22 and the wonderful vitality of the condor. The mushroom bullet had gone through breast and breast-bone, lungs, liver, and intestines, lodging against a thigh-bone. Tomás carried the bird back to the hacienda, where the prowess of the little rifle caused much admiration. We took off the skin and spread it to dry on one of the frames built to jerk meat, of which there were several in the yard. Next morning it was nowhere to be seen, and, as the mayor-domo said that it was no use looking for it, I surmised that he knew where it was and agreed with him. . . ."

TROUBLE WITH BEARS AND JUNGLE FLIES

Dr. Eaton's party had some trouble with hungry bears, which broke open a food box and devoured a quantity of precious provisions. These bears belong to the *spectacled-bear* genus, and, although plentiful in this region, are extremely shy and hard to get a shot at.

The perils of the trail were many, but the most serious handicap, as every explorer has found in this region before, and the most annoying thing they had to

endure, was the ever-present swarms of green jungle-flies. Mr. Heald says in his report:

"They are little fellows, but the way they bite is not the least in proportion to their size. Every place they bite they leave a blood-spot the size of a pin-head, and this burns and itches for two or three days. There were swarms of them, and soon we were all swelling. The only thing we could do was to grin and bear it. When we stopped to rest we made a smudge, but while traveling the best we could do was to slaughter as many as we could.

" . . . With the coming of dark the flies had left us, but they left us in very bad shape. Not a man of us could bend his wrists, they were so swollen; the knuckles on the hands were invisible, and our eyes were mere slits that it cost an effort to open enough to look out of. Still, there was a lot to be thankful for. There was lots of dry wood where we stopped, and we soon had a fire going, which warmed and dried us. The night was clear, so there was no danger of being gotten out of bed by rain. I had shot a jungle duck, and the inner man was perfectly satisfied. What bothered me most was that I was afraid the peons would try to run away, and I very much doubted my ability to carry enough food to enable us to find Choquequirau without their help. . . ."

THE SCARCITY OF WATER AND SUFFERING FROM THIRST.

Their most serious difficulty, however, was the lack of water and the height and steepness of the mountains, which cut them off from any possible water supply. Here is a sample of what they suffered:

"The next morning, when I went to fill my canteen with water, I found that there was none. The men said that they had drunk it, but I felt pretty sure that they had poured it out, believing that then we would have to turn back. I would have done so (though no farther than the spring we had uncovered the day before), but the Director had told me there was



Photo by Hiram Bingham

ANOTHER VIEW OF THE MONOLITH NEAR VITCOS

The east end of the monolith at Nusta Espana overhangs a spring. Near this was what appeared at first to be a stone platform. The pictures on page 554 show what our excavations revealed at this point.

a spring easily found at Choquequirau, and I was confident that we must be near the place.

"In front of us rose a sharp ridge. I was sure that if we gained its top we would see the city on the other side. The fire had cleared the ground, so going was not hard; it had also cleared out the flies. After about two hours of climbing we stood on top of the lowest saddle of the ridge. This had been reached after some rather ticklish cliff-climbing. On looking over the other side we were tremendously disappointed, for instead of a city there was an impassable ravine. All the morning we worked along



Photo by Hiram Bingham

COMMENCING EXCAVATIONS AT ÑUSTA ESPANA NEAR PUQUIURA, NEAR THE STONE PLATFORM SHOWN IN THE LAST PICTURE



Photo by Hiram Bingham

THE RESULTS OF EXCAVATION AT ÑUSTA ESPANA

The seats near the spring at Ñusta Espana after excavation. They are cut out of large rocks, so that the platform on which they rest, the seats themselves, and the lower portion of the back are all part of the same rock. Thus only three or four large rocks were used for the entire row of seats. The excavations here yielded no results in the way of potsherds or artifacts (see page 520).



Photo by Hiram Hingham

CCORIHUAYRACHINA

The ruins of Ccorihuyrachina, in the Urubamba Valley, are very primitive and were visited for the first time in 1912. Inside of one of the houses here shown is a solitary square projecting stone, the only thing that differentiates these ruins from many others.


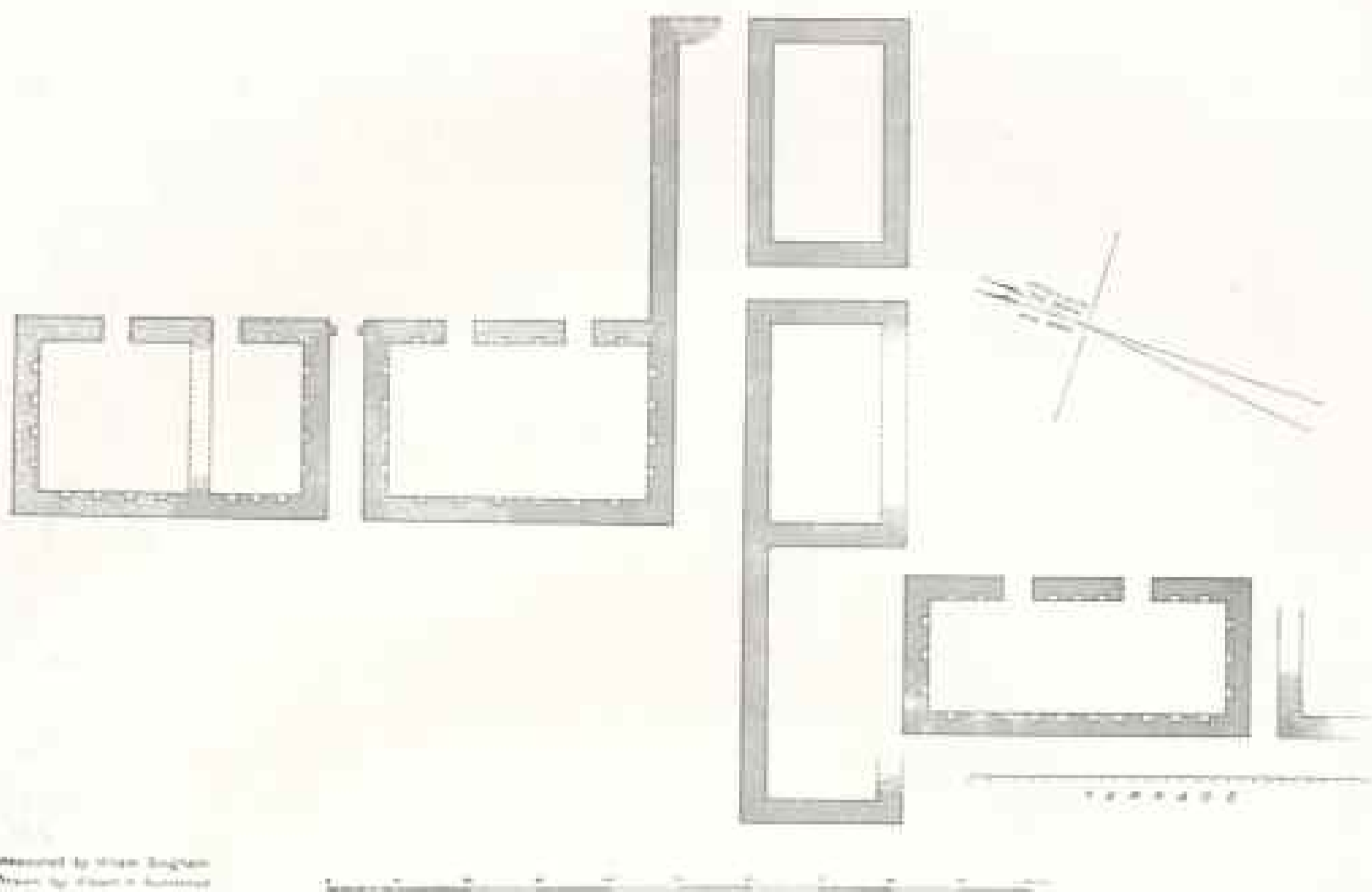


Photo by Hiram Hingham


ANOTHER GROUP OF RELATIVELY UNIMPORTANT RUINS VISITED FOR THE FIRST TIME IN 1912 WAS AT LLACTA PATA IN THE AOBAMBA VALLEY

Corners of two of the smaller houses are shown in this picture as well as the type of tent used by most of our parties. It has only a single pole and may be easily put up by one man in five minutes (see text, page 534).



PLAN OF THE RUINS OF LLAETA PATA NEAR HUADQUINA, DISCOVERED BY HIRAM BINGHAM IN 1912

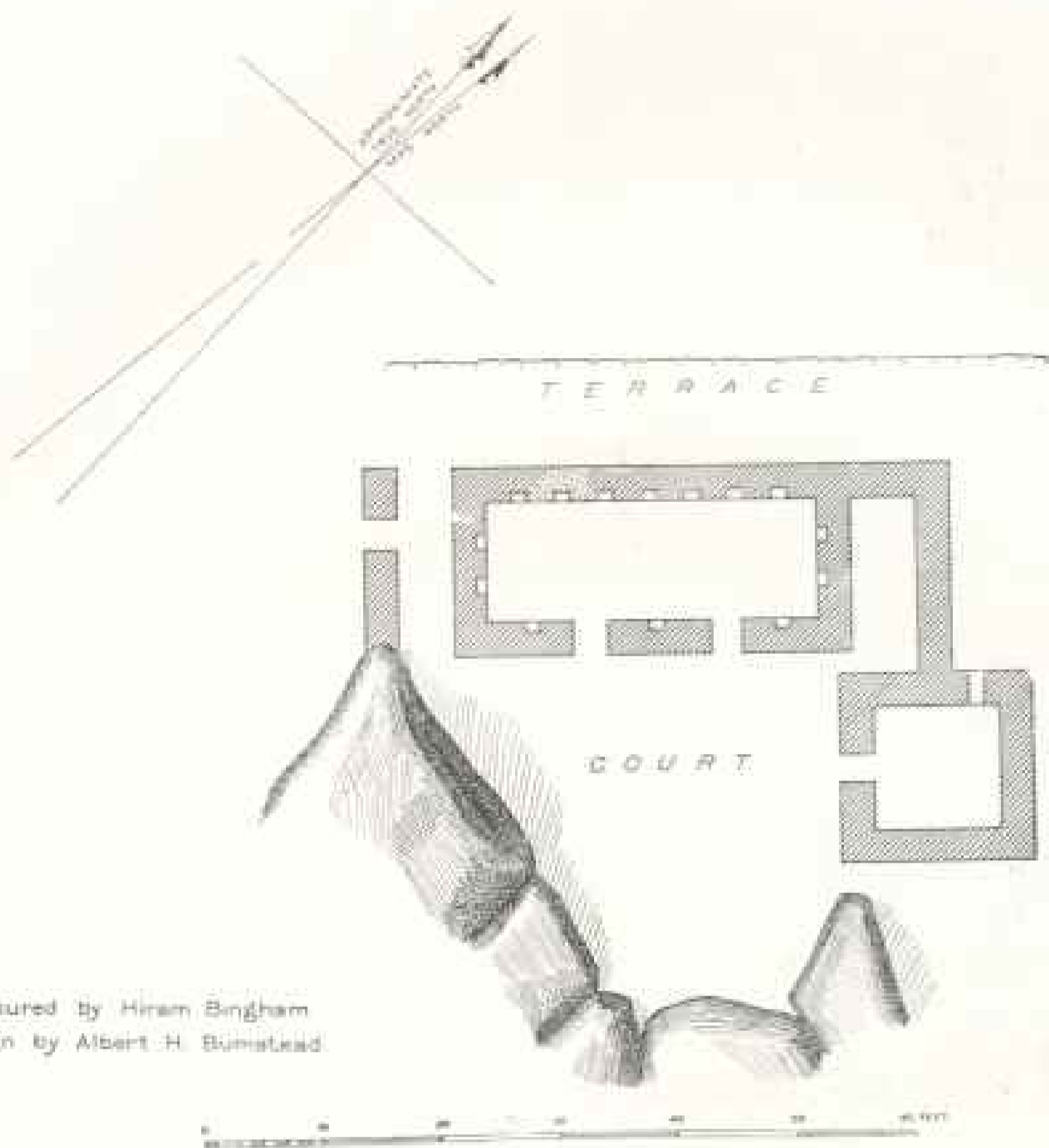
This plan shows the more important group of ruins at Llaeta Pata, but does not show any part of those illustrated in the preceding picture. As in all Inca ruins, the marked characteristic is the symmetrical arrangement of niches within oblong buildings (see also text, page 534).



ESTANCIA IN PALCAY

Photo by Hiram Bingham

The most important group of ruins discovered in 1912 was that at Palcay, a hitherto unreported locality, where I found an extraordinary square fortified stronghold resembling in architectural details the ruins of Choquequirau, described in my "Across South America," Chapter XXIII (see text, page 535, and plan, page 559).



Measured by Hiram Bingham
 Drawn by Albert H. Bunstead.

RUINS OF ESTANCIA IN PALCAY

This ruin of a small isolated group of buildings at Palcay probably represents a temple and the residence of the priest. The presence of huge rocks, the careful character of the construction, and the absence of other buildings all point to this conclusion.

the knife edge of ravines, hoping that the city would come into view, and always disappointed.

"By noon we had come to where the ridge merged into the mountain proper and were working along its sides. After the stop for lunch the men refused to go any farther. They said if they did it would be merely to die of thirst; that the city of Choqqequirau was non-existent, and that they did not wish to die just because I did.

EXTREME MEASURES BECOME NECESSARY.

"I knew we couldn't make them work, but I thought we could force them to travel. Giving the 22 to Tomás, I told

him to shoot any man who tried to bolt, but to do it carefully, around the edges. Then, taking a machete, I started ahead, cutting the way, and told them to follow. As Tomás stood between them and the back trail, they decided to do so, and for two hours we went ahead in that way. By that time I was just about exhausted, as we were working through thick cane and I was going at top speed.*

"Coming out on a little shoulder, I thought I saw some ruins on the next spur ahead. Looking through my glass

* It should not be forgotten that all this time Mr. Heald was suffering from the effects of his accident on Huayna Picchu, which had partially disabled his right arm (pp. 431, 438).



Photo by Hiram Bingham.

A CORNER OF THE RUINS OF LLACTA IN PALCAY

Showing a niche and a projecting cylindrical stone, and the chief Indian guide, who deserted with his fellows two days' later and left us in the lurch.

confirmed it. Then I pointed them out to the men. They too saw them, and after that there was no trouble. They were as anxious to get there as I was, for we were all suffering from thirst, and I had told them there was a spring there.

"Two hours of hard work placed us on the spur, though still high above the ruins. From there we could see several stone houses and two thatched huts, which had been left by the treasure-hunters who had come from Abancay two years previously. Just at dark we reached these huts. They showed signs of the old occupancy. There were two or three skulls lying around. A table-stone or two were in evidence and in one corner was an old Inca pot.

" . . . While four of us were fixing camp I sent the other two out to look for water. In an hour they came back with the news that there was none to be found. By this time we were all very thirsty, but there was nothing to do but grin and bear it.

WATER HARD TO FIND

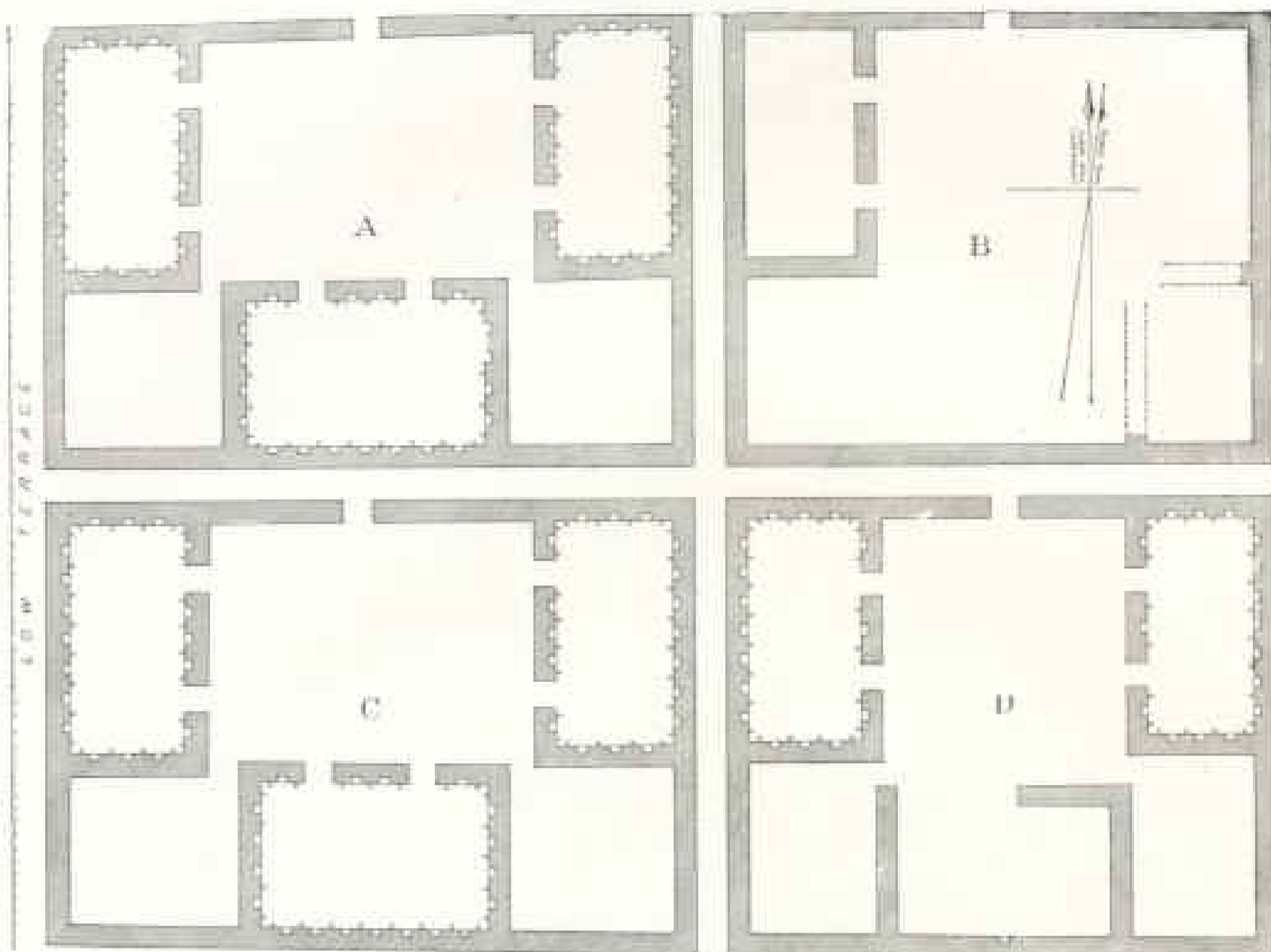
"About midnight I was awakened by a man crying and pleading. It was Tomás, who was having a nightmare. This in itself would not have been serious, but it excited the superstitions of the peons. They said the Incas were angry because we were there, and they wanted to be gone at daylight. I thought it best to spend some time making a search for the spring; so, as soon as it was light, we started and for an hour hunted in the jungle, but without result. The best we could do was to get water from air plants and chew certain bulbs which contained much moisture. This was not such a small help as it might seem, for many of the air plants had a good swallow of water in them, though of course we got it drop by drop at a time.

"Giving up hopes of finding a spring near the city, we took the back trail. We were all pretty weak, but we made very fair time. Reaching the ridge, we climbed down by a new way, marking our trail with piles of stones, and also

followed a new trail back to the draw in which the spring was, striking the draw a good deal higher up. This turned out to be a better road; also it led us to the discovery of a series of stone-faced terraces, and at one point in them the spring broke through, so that with a little fixing we could get all the water we wanted, and that was a good deal."

They later found water within an hour's walk of Choquequirau, and had a plentiful supply for the work of excavating as long as their provisions lasted.

They had hoped to accomplish a good deal of map-work, but, owing to the great amount of rain and the almost continuous prevalence of fog and mist, little could be done besides making a route map.



Measured by Hiram Bingham
 Drawn by Albert H. Dumotret

PLANS OF THE RUINS OF LLACTA IN PALCAY DISCOVERED IN 1912

The most remarkable feature of this fortified stronghold is that the cross-streets represent as nearly the exact cardinal points as it was possible for men working with crude tools to effect. These ruins are in the Southern Hemisphere, so the North Star is not visible. The ancient Peruvians did not know the use of the compass, and if they had the buildings would have been arranged according to the magnetic north and not according to true north. So exactly do the streets follow the local meridian and parallel that the exact orientation can hardly be said to be an accident (see pages 535 and 537).

ACCIDENTS AMONG THE INDIANS.

The Indians suffered quite as much as the white men on this journey. One of the bearers, who was carrying a food-box weighing 60 pounds, slipped on a steep bank and fell 20 feet; the box, which fell with him, opened his head. The man was not killed, but of course had to be sent home, and as laborers were extremely scarce, his presence was seriously missed.

Another Indian ran a stick into his foot and blood-poisoning ensued. A third slipped off a precipitous rock and fortunately was saved by the rope which had been tied to his waist when passing this

dangerous part of the trail, although he had a toe-nail torn off and suffered considerably from blood-poisoning.

The results of these hardships were the route map—the first ever made of this section of the Andes—the discovery of a number of hitherto unknown Inca engineering works, including ditches and agricultural terraces, now buried deep in the jungle and practically inaccessible, and a few boxes of archeological and osteological specimens.

Because of the scarcity of labor, the terror of the Indians, and the small quantity of provisions that could be carried over the extremely difficult trail, the party was only able to spend five days at Choq-

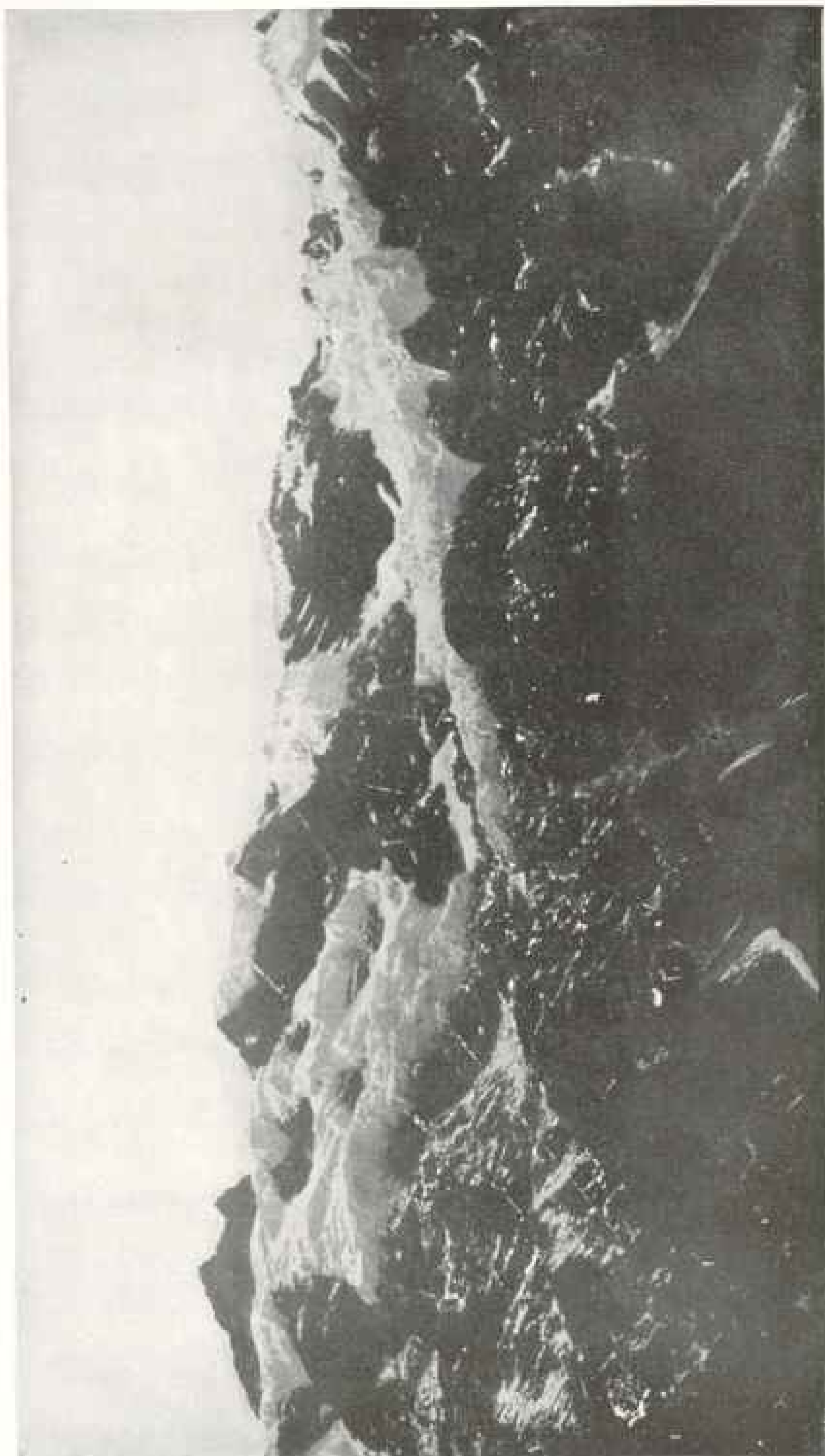


Photo by Hiram Boggs

FOUR OF THE NEW GLACIERS IN THE UPPER ADIRONDAK VALLEY

Discovered on the 1912 expedition and named as follows, reading from right to left: Gannett Glacier, Grosvenor Glacier, Bryce Glacier, and Hadley Glacier (see pages 339, 341, 344, 345-346)

quequirau. Under Dr. Eaton's direction 11 graves were examined and such skeletal material and pottery collected as four men could carry on their return march. No metal objects were found in these graves.

The method of burial was similar to that observed at Machu Picchu, except that the construction of bottle-necked graves was far superior at Choquequirau, and this style of grave apparently more in vogue than at Machu Picchu. It may be noted here as significant that apparently the best example of the bottle-necked grave at Machu Picchu was found in a house closely resembling in its architectural details the buildings at Choquequirau.

This route had only been used three times previously: (1) by the French explorer Sartiges in 1834, (2) by the Peruvian explorer Samanez in 1861, and (3) by the Almanza brothers in 1885. It was used successfully this year for the first time since 1885. Great credit is due Mr. Heald for his courage and perseverance.

VIII

ANTHROPOLOGICAL STUDIES.

The anthropological study consisted chiefly in the taking, with extreme care and marked regard for scientific accuracy, of a number of anthropometric measurements.

The blanks used for the measurements were prepared by Dr. H. B. Ferris, of the Yale Medical School, and the results and photographs have been turned over to him for the preparation of a report on the anatomical characteristics of the Mountain Indians of Southern Peru as represented in the data obtained by the expedition.

Owing to the habit that the Mountain Indians have of frequently visiting Cuzco, the principal center of population, we were enabled to secure measurements of representatives of many villages and towns that we did not visit. Besides Cuzco, anthropological measurements were taken in Huadquiña, Machu Picchu, and Santa Ana.

At Machu Picchu we had our own

workmen to draw on, while at Santa Ana and Huadquiña the managers of the large sugar plantations kindly placed their laborers at our disposal. In Cuzco it was necessary to employ force. Had it not been for the willingness of the Peruvian government to assist us, we should have failed in our object.

The method followed was to have the officer or soldier who was assigned to us go out on the streets and arrest any Indians that seemed to be of pure blood and who proclaimed by their costumes and general appearance that they were typical Mountain Indians.

On being arrested, the unfortunate subjects were brought to the doctor's room at the hotel. Many of the Indians thought that they were being recruited for service in the army, and not a few shed tears at the thought; others were only curious. All were much relieved when they were set free and given a five-cent piece with which to buy *chicha* (native beer made from maize).

Thirty-eight measurements were taken of each subject—measurements of head, face, ears, and nose, as well as of height standing, kneeling, sitting, and others. Many other data were also recorded concerning any peculiarities or deformations, color of eyes and hair, and other facts of anthropological interest.

One hundred and forty-five Indians were thus studied, and a front and side view photograph taken of each. They represented 16 provinces and 60 towns. Most of these were men. Photographs of many Indian women were also taken in Cuzco and at the stations between Cuzco and Mollendo, making 433 photographs in all taken for this study.

Some of the Indians were greatly frightened at the procedure. To one aged Indian military honors appealed, and he took his measurements with a smiling face. Another Indian, when he found he could have his picture taken free, dressed in his Sunday clothes. The next day he returned to see the photograph. When he was shown the negative he refused to believe that it was his picture, because he couldn't see the colors and the spangles that decorated that Sunday coat he wore.

CONCLUSIONS REACHED FROM THE MEASUREMENTS AND EXAMINATIONS.

At Huadquiña the Indians were ordered to a room to be measured. One subject objected strenuously and made it as difficult as he could for any measurements to be taken. He would not stand straight, nor sit straight, nor assume any position correctly. Finally, when the measurements were all taken, he was offered the usual *medio* for his trouble. This small coin, with which one could purchase a large drink of native beer, was usually gratefully accepted as a *quid pro quo*, but in this case the Indian decided he had been grievously insulted, and he threw the coin violently to the ground and strode off in high dudgeon.

Remarkably few cranial deformations were found, these being all slightly acrocephalic. The following facts were noticed about the Indians: The leg and back muscles are markedly developed, while their arm muscles show very meager development; their work consists largely of carrying heavy loads upon their backs over mountain trails; the Indians do not become bald, and their hair seldom loses its pigment; their teeth are also remarkably well preserved, except on the sugar plantations, where they suck the sugarcane and eat coarse brown sugar (*chancaca*).

An interesting custom which still prevails was observed as being practiced about two miles outside of Cuzco, as one goes north toward the Urubamba Valley. At a point in the road where one gets a last look at the city the Indians have a praying place.

THE INDIAN PRAYING PLACE ABOVE CUZCO

This road is one of the principal highways in Peru, and hundreds of Indians pass up and down going in and out of Cuzco daily. The view of Cuzco lying below in the green valley is truly a beautiful one, but it is something more than a sense of beauty that makes the Indians stop, and, with uncovered heads, some kneeling and some standing, offer a prayer as they look toward their Mecca.

It is noticeable that those who are on a journey going away from Cuzco pray

for a longer time than those who are approaching the city. Possibly they fear the dangers of the roadside more than those of the city streets.

Another Indian custom which adds a picturesque touch to the roadsides between Cuzco and Machu Picchu is the presence of quaint signs indicating what is for sale in the Indian huts.

A small bunch of wheat or barley tied on the end of a pole and stuck out in front of the hut indicates that there is *chicha* (a native corn beer) for sale within. A bunch of flowers on the end of a pole also has the same significance.

A green wreath means that there is bread for sale, while a piece of white cloth or white paper waving in the breeze indicates that the wayfarer may here purchase *aguardiente*, a powerful white rum made of cane juice and containing a large percentage of raw alcohol.

It is sincerely to be regretted that more Indians could not have been measured, but as this work was entirely in charge of the surgeon of the expedition, Dr. L. T. Nelson, and as his first duty was to attend to the health of the members of the expedition, the anthropological measurements had to take second place. The exigencies of the work necessitated his spending a large part of his time where there was little opportunity for making anthropological measurements.

NO MEASUREMENTS PERMITTED IN AREQUIPA

In Arequipa he found that local sentiment prevented the government from assisting him. Arequipeños would resent any action compelling an Indian to submit to measurements, even though the subject were paid for his time. Furthermore, as practically the only pure-blooded Indians now in Arequipa are transients who come in for commercial purposes, driving their llama trains loaded with produce, the merchants of Arequipa would resent anything which might interfere with business. These difficulties made it impossible to secure any measurements in Arequipa.

On the trip to Choquequirau, where the surgeon's presence was necessary,




Photo by Hiram Bingham.

MOUNT SALCANTAY AND THE YALE GLACIER AT THE HEAD OF THE AOBAMBA VALLEY

This peak, one of the most beautiful in the Andes, is probably 21,000 feet above sea-level, and has never been climbed or triangulated. It was cloud-covered so much of the time that we have hitherto been unable to triangulate it. Clouds may be seen gathering in front of the glacier, and two minutes after this picture was taken the entire mountain was enveloped in cloud, and nothing more than partial and fleeting glimpses were had of it during our stay in the vicinity (see pages 539, 541, 560, 564-565).



Photo by Hiram Bingham

SEVEN OF THE NEW GLACIERS DISCOVERED IN 1912 IN THE UPPER ACBAMBA VALLEY BY HIRAM BINGHAM

They have been named as follows, reading from right to left: Bryce Glacier, Hadley Glacier, Alfreda Mitchell Glacier, Harkness Glacier, Taft Glacier, Leguia Glacier, and Morckill Glacier. Bryce Glacier is on the summit at the extreme right. Bryce Glacier is in the center of the picture

owing to the great risks of sending the members of the expedition over a dangerous mountain trail, it was necessary to cut the equipment down to any such surgical instruments as might be demanded, and it was not possible to take along any of the equipment for making anthropometric measurements.

Finally, owing to the presence of smallpox and an epidemic of typhoid in Arma, Puquiura, and the neighboring villages, the surgeon was obliged to stay with the topographical party all the time that they were working in that region. Their work was greatly hindered by adverse weather conditions, and so much valuable time was lost.

The extent of the smallpox and typhoid fever epidemics prohibited the surgeon from carrying on anthropological work there, on account of the danger of bringing the contagion to the camp. To be sure, the white members of the expedition had been vaccinated, both for smallpox and typhoid, by our medical adviser, Dr. H. S. Arnold, of the Yale Medical School, before leaving this country; but it would have been wrong to have had them run unnecessary risks or to have subjected to the danger of contagion the muleteers, engineering assistants, and the other native members of the party who had not been so vaccinated.

IX

WEATHER OBSERVATIONS

From May 28, the day of our departure from Panama, until the arrival of the vessel off the town of Mollendo, on June 8, a full series of weather observations was taken daily at the hours of 8 a. m., 12 m., and 8 p. m. The data recorded cover the following phenomena: Air temperature (dry-bulb thermometer), temperature by wet-bulb thermometer, barometric pres-



Photo by Hiram Bingham

ANOTHER VIEW OF THE NEW GLACIERS

Including, reading from left to right: Morrell Glacier, Leguía Glacier, Taft Glacier, and Harkness Glacier, looking down the Aobambala Valley from near the pass to the Chamana Valley (see pages 530, 541, 569, and 563)

sure, clouds, precipitation, wind, sea, and surface temperature of the ocean.

On the return voyage from Mollendo to Panama a full series of weather observations was taken similar to that recorded when outward bound.

A complete series of weather observations was taken at Machu Picchu and during the cross-section map-making. Arrangements were made with Mr. Burt Collins, the manager of the Inca Mining Company, and with Mr. Claude Barber, of the Santa Lucia mine, to undertake the establishment of four meteorological stations at widely different elevations along the 71st meridian west of Greenwich. One will be at an elevation of nearly 14,000 feet, another at an elevation of about 6,000 feet, another on the edge of the Great Plains, and still another on the River Madre de Dios.

Self-registering barometers, thermometers, and rain gauges have been supplied for these stations. Mercurial barometers and sling psychrometers have also been provided. Both Mr. Collins and Mr. Barber have agreed to look after the maintenance of the stations for a period of five years.

The instrumental equipment for these stations was in part a loan from the Harvard Observatory through the kindness of Prof. E. C. Pickering, and in part due to the generosity of Mrs. Alfred Mitchell, who placed at our disposal a special fund for the purchase of instruments.

The results of the work should prove most illuminating and ought to be of particular value in connection with the observations made some years ago by the Meteorological Department of the Harvard Astronomical Observatory at Arequipa.



Photo by Hiram Bingham

THE FIRST PETROGLYPHIC ROCK DISCOVERED NEAR CUZCO

At Maranyoc near Limatambo, on the trail from Mount Salcantay to Cuzco, a small boulder was discovered covered with petroglyphs. The right-hand figure is seated near the boulder (see text, page 544).




Photo by Hiram Bingham

A NEARER VIEW OF THE PETROGLYPHS NEAR LIMATAMBO

A partial view of the Maranyoc boulder covered with petroglyphs. Their significance is not known, and there is no tradition in the vicinity to account for their presence here. The picture was taken by arranging the tripod so that the camera pointed almost directly down. It is barely possible that this rock, which is carved in a manner unlike any other hitherto found in the Department of Cuzco, represents the story of an Indian raid from the jungles of the Amazon into the heart of the land of the Incas.

X

COLLECTIONS MADE BY THE EXPEDITION

Our collections have all safely reached New Haven. They consist in large part of the bones of the people who built and lived in Machu Picchu, of the pots, herds, pots, and bronzes found there, and of the geological, osteological, and paleontological material collected in the vicinity of Cuzco, of geological specimens from other parts of Peru, and of 2,500 photographs taken with the 3A Special and No. 4 Panoram Kodaks.

In a broad geographical sense the results of Dr. Eaton's collecting is one of the most important and interesting features of the expedition. In the vicinity of Cuzco Dr. Eaton secured the skeletons of probably 20 individuals. At Machu Picchu more than 60 individuals were excavated, and at Choquequirau ten.

With these ancient denizens of southern Peru were found a number of bronze metal objects, including pins, knives, forceps, and some very attractive pieces of pottery. Although Dr. Eaton was technically the osteologist of the expedition, his work lay in a variety of fields.

Invertebrate fossils were collected from the hills overlooking the town of Payta, Peru, and the site of an ancient cemetery at Pascasmayo was visited.

Vertebrate fossils were obtained from sedimentary gravels in the Huancaro Quebrada.

ACKNOWLEDGMENTS

Acknowledgments are due to the United States government for kind offices in connection with securing requisite privileges in Peru and for the loan, on the part of the Army, of a detached service chest, which enabled us to have the use of an abundant supply of medicines and of a complete set of surgical instruments:

To the Peruvian government for many favors and courtesies, including the free



Photo by L. T. Nelson

THE SAN FRANCISCO PLAZA: CUZCO

A corner of the Cuzco market, showing vendors of vegetables and fire-wood. Dr. Nelson, the surgeon of the expedition, took many photographs of men and women in the market-place and on the streets of Cuzco (see text, pages 561, 562).

entry of all our equipment and supplies, the assignment to our party of members of the Army whenever necessary, and the permission to bring all of our collections to this country.

To Mr. W. L. Morkill and the other officials of the Peruvian corporation and the Southern Railway of Peru for many courtesies, including the free use of their railway and telegraph lines.

To the President and Faculty of the University of Cuzco, who aided us in numerous ways and whose many courtesies included not only hospitable entertainment at houses of the professors, but assistance in finding interesting



Photo by Hiram Bingham

A FAVORITE SPOT FOR FREEZING POTATOES: NEAR CHINCUEROS

One of the commonest vegetables sold in the market-place is called "*chuño*," potatoes dried in the sun by day, frozen at night on selected spots of the high plateau, and pressed the next morning by the feet of hard-working Indians.



Photo by Hiram Bingham

SQUEEZING THE JUICE OUT OF TITAWING POTATOES

A "*chuño*" maker treading the juice out of the piles of little potatoes that were spread out at night and frozen. Potatoes so prepared keep well, but lose their flavor and are extremely insipid. The usual method of preparing them for the table is to grind them on a stone mortar and use the powdered "*chuño*" to thicken soup.




Photo by Hiram Bingham

A ROADSIDE SCENE NEAR CHINCHEROS

Looking toward the Urubamba Valley from a point near Chincheros. There are almost no wire fences in this country, the place of barbed wire being taken by thorny hedge plants which include cacti, thorn bushes, and agaves, or century plants, as shown in the picture.



Photo by L. T. Nelson

THE ENGINEERS' CAMP NEAR PUQUIURA

Owing to the prevalence of an epidemic of smallpox and typhoid in Puquiura, one engineering party, that had the misfortune to lose its tent by fire, made its camp in a cave said by the natives to have been an Inca prison. It was not very comfortable, but it was dry and it was sanitary.



Photo by L. T. Nelson

A TYPICAL CUZCO GIRL.

A pleasant-faced Cuzco Indian girl holding a yardstick to give an idea of her height, and wearing the regulation costume of the Peruvian Mountain Indian women. The hat is a flat pancake of straw lined on one side with red flannel, and on the other side with blue velvet decorated with strips of gilt braid. It may be worn either side up, according to the weather.




Photo by L. T. Nelson

ANOTHER QUICHUA WOMAN: CUZCO

Wearing the typical pancake hat, with the edges turned up, to denote that the weather is fine. The women in the Cuzco market-place form one of the most interesting sights for the average visitor.



Photo by L. T. Nelson

TYPES OF INDIAN WOMEN IN THE CUZCO MARKET-PLACE

These are some of the Indians who were measured and photographed by the expedition (see pages 561, 562).



Photo by L. T. Nelson
 "THE FATHER OF HIS COUNTRY"

About 150 Indian men were measured and photographed in an effort to get accurate information regarding their physiognomy and anatomy. Most of them were rather frightened, but this one, who has been dubbed the "father of his country," was very much flattered and highly pleased at having his picture taken (see text, pages 561, 562).



Photo by L. T. Nelson

QUICHUA GIRL: CUZCO

The Cuzco Indian women rarely speak anything but Quichua, the language of the Incas.



Photo by L. T. Nelson

A TYPICAL OLD INDIAN WOMAN IN CUZCO

An old Indian woman from the Cuzco market-place quite disgusted with the proceedings and wishing that her spinning had not been interrupted. In her left hand she is holding her yarn and primitive spindle.




Photo by Hiram Bingham

SHEEP AND A LITTLE MOUNTAIN SHEPHERD NEAR CHINCHEBOS

The little Guichum boys early learn their duties as shepherds and spend many of the years when they ought to be at school in tending the flocks of their parents



Photo by Hiram Bingham

POTTERY FROM MACHU PICCHU (SEE PAGES 446 TO 449)

points whose whereabouts was not generally known.

To Messrs. Cesar Lombini & Co., of Cuzco, who for two years have acted as our agents and have placed at our disposal their excellent facilities for handling the difficult situations which arise in connection with the organization and administration of an exploring expedition, and all without charging us any commission or any rent, although we occupied a large room in their warehouses as our headquarters for many months.

To Messrs. W. R. Grace & Co., whose unique position in Peruvian commerce enable them to assist us in unnumbered ways, beginning with the procuring of our supplies and ending with the carrying home of some of our collections in their steamers, without charge for any of their services. It is not too much to say that the work of the last two years could not have been accomplished as it

has been without the continual friendly offices of this company, whose enlightened policy in regard to assisting scientific endeavor might well serve as an example to other companies engaged in carrying on foreign trade.

In conclusion it gives me great pleasure to acknowledge a large debt of gratitude to the officials of Yale University and of the National Geographic Society for their sympathetic cooperation during both the preparation and the progress of the expedition.

To them and to the members of the expedition I should like to take this opportunity to express my own personal thanks for the loyal support which has been accorded me from the beginning. The end is not yet, for it will take many months of patient and laborious effort to bring out the ultimate scientific results of the Peruvian Expedition of 1912.



BUDDHIST MONKS PRINTING

The art of printing is, in the West, a comparatively recent discovery, but in China and some other parts of the East it has been known for ages. In many of the monasteries of Tibet and Siberia the Buddhist monks still print in the manner which has been handed down from generation to generation. Movable type is not used, but each page is carved upon a solid wood block, and thus, whenever a new book is printed, entirely new blocks have to be made. Several of these blocks can be seen in the picture, and from them the shape of a Tibetan book can be easily imagined. The printing press is an enormous stone which has to be raised and lowered by hand as each sheet is printed, and the production of a book is consequently a process requiring much time and labor.

SILVER GLASS CHINA

From this superb stock
of original and rare
designs can be selected

WEDDING GIFTS OF DISTINCTION

Photographs which portray
the design and each delicate
marking make the intelligent
choosing of gifts from this
house a possibility to those
unable to make personal
selection. Mailed to any part
of the world upon request.

THE HAND BOOK

illustrates and
describes many articles
selected at random from
this stock, including many
moderate price selections,
also mailed if desired.

BAILEY, BANKS & BIDDLE CO.

Diamond Merchants, Jewelers,
Silversmiths, Heraldists, Stationers.

Chestnut Street

Philadelphia

Globe-Wernicke

Sectional Bookcases



HE children may easily be encouraged to more regular habits of reading if they feel that they have an individual ownership and personal interest in the home library. Because of its sectional construction such provision for children's books is easily made, and within a very short time they will accumulate a sufficient number of books to have an individual library in their own rooms.

Or when they start to college, and wish to furnish their own dormitories, Globe-Wernicke sections being easily removed section by section, they will find great pleasure in retaining these books which have made their home life pleasant and profitable. Globe-Wernicke Bookcases are made in many styles, finished to suit the color schemes of different interior trims. Sold by fifteen hundred authorized agencies.

"Booklovers' Shopping List"—This little book lists the works of great authors and gives the prices of the same in sets. The list includes the low-priced, popular sets as well as the de luxe editions. Every book buyer should have a copy. Sent free with the Globe-Wernicke catalog. Address Dept. N. G.

The Globe-Wernicke Co.,

Cincinnati, Ohio

Branch Stores: New York, 200-207 Broadway
Philadelphia, 1012-14 Chestnut St.

Chicago, 731-732 So. Wabash Ave.
Boston, 71-73 Federal Street

Washington, 1115 20th St. N. W.
Cincinnati, 125-126 Fourth Ave., E.

