

SKETCH

# GEOLOGICAL MAP OF IRELAND



The physical geology  
& geography of Ireland

Edward Hull

Scale: 54 Eng. Miles to 1 Inch  
 10 20 30 40 50 60 70 80

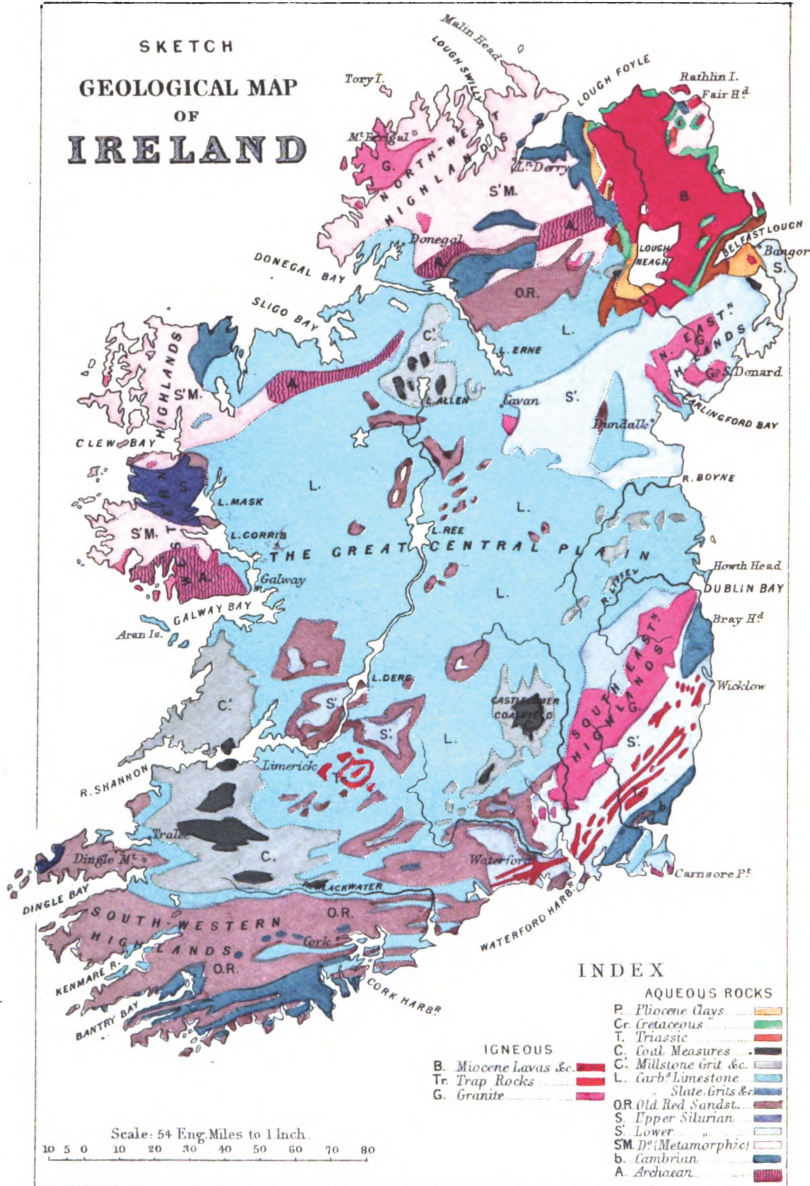
- |                    |  |
|--------------------|--|
| X                  |  |
| igneous rocks      | [diagonal hatching]                            |
| oceanic clays      | [horizontal hatching]                          |
| terrestrial clays  | [vertical hatching]                            |
| massive sandstone  | [dotted]                                       |
| glacial Measures   | [wavy lines]                                   |
| millstone grit &c. | [cross-hatching]                               |
| limestone          | [stippled]                                     |
| slate, grits &c.   | [dotted with vertical lines]                   |
| red Sandst.        | [solid black]                                  |
| Lower Silurian     | [diagonal lines (top-left to bottom-right)]    |
| Upper Silurian     | [diagonal lines (bottom-left to top-right)]    |
| S. Lower Devonian  | [dotted]                                       |
| S.M. Devonian      | [diagonal hatching (top-left to bottom-right)] |
| Cambrian           | [stippled]                                     |
| Arduian            | [solid black]                                  |

# The Branner Geological Library



LELAND · STANFORD · JUNIOR · UNIVERSITY

SKETCH  
GEOLOGICAL MAP  
OF  
IRELAND



INDEX

AQUEOUS ROCKS	
P. Pliocene Clays	Orange
Cr. Cretaceous	Green
T. Triassic	Yellow
C. Coal Measures	Black
M. Millstone grit &c.	Dark Blue
L. Carb. Limestone	Light Blue
S. Slate, Grit &c.	Dark Blue
OR. Old Red Sandst.	Red
S. Upper Silurian	Dark Blue
S. Lower	Light Blue
SM. D <sup>o</sup> (Metamorphic)	White
b. Cambrian	Dark Blue
A. Archean	Dark Blue
IGNEOUS	
B. Miocene Lavas &c.	Red
Tr. Trap Rocks	Black
G. Granite	Red

Scale: 54 Eng. Miles to 1 inch.



London: Edward Stanford, 26 & 27, Cockspar St., Charing Cross, S.W.

Cat

J. C. Brammer  
THE

PHYSICAL GEOLOGY & GEOGRAPHY  
OF  
IRELAND

BY

EDWARD HULL, M.A., LL.D., F.R.S.

LATE DIRECTOR OF THE GEOLOGICAL SURVEY OF IRELAND  
AND PROFESSOR OF GEOLOGY IN THE ROYAL COLLEGE OF SCIENCE, DUBLIN  
EXAMINER IN GEOLOGY TO THE UNIVERSITY OF LONDON

SECOND EDITION, REVISED

WITH TWO COLOURED MAPS AND TWENTY-NINE ILLUSTRATIONS

STANFORD LIBRARY

LONDON: EDWARD STANFORD  
26 & 27 COCKSPUR STREET, CHARING CROSS, S.W.  
DUBLIN: HODGES, FIGGIS, & CO.  
1891

*All rights reserved*

5+



212493

www.oxon.org

# PREFACE

TO

THE SECOND EDITION



By a happy coincidence I am able to bring out a new edition of this treatise concurrently with the completion of the Geological Survey of the country with which it deals, and thus to present the reader with the results of the most recent researches regarding its geological structure. While engaged in revising or adding to these pages, I have been often surprised to find how much there has been to modify or add, owing to the progress of our knowledge during the past twelve years, consequent on the fuller investigation of several important phenomena connected with the physical structure of the country carried on during the progress of the

National Survey with which I had the honour of being connected. The more important of these additions to our knowledge may be summed up under the following heads :

1. The determination of the occurrence of Archæan rocks in certain districts of the west and north of Ireland.

2. The determination of the peculiar relations subsisting between the Lower Devonian (or Devonian-Silurian) strata and the Upper Old Red Sandstone and Carboniferous series of the southern districts.

3. Additional evidence regarding the relative ages of the trachytic and basaltic lavas of Antrim.

4. Evidence of the invasion of Ulster by a great ice-sheet from the Grampian Mountains of Scotland, during the earliest stage of the Glacial Period.

The above are the principal points connected with the geology of Ireland upon which fresh evidence has come to light since the publication of this treatise ; and they will probably be recognised as of great interest, not only to Irish naturalists, but to all students of the geology of the British Isles. For we cannot forget that Ireland is an island amongst a group of islands, and that its

geological history is closely bound up with that of the other members of the group; so that, in order to a full comprehension of its physical history, the subject must be studied in connection with that of the sister islands. This is a point of view which I have endeavoured to keep before my own mind when preparing this treatise, and to place before the mind of the reader.

E. H.



## INTRODUCTORY

---

IRELAND has been designated by a distinguished German naturalist 'The Land of the Giant Stag and the Giant's Causeway,'<sup>1</sup> thus graphically naming the natural peculiarities for which this country is widely known amongst foreigners and students of Natural History. For, although the remains of the *Megaceros* are by no means exclusively restricted to Ireland, but occur at intervals over England and Western Europe, they have been found in such profusion in some parts of this country that the specific name *Hibernicus*<sup>2</sup> has been proposed by Professor Owen as pointing to the region of the 'Giant Stag's'

<sup>1</sup> Dr. Ferdinand Roemer commences a short sketch of his tour throughout Ireland in 1876 thus:—'Ich war in diesem Herbst im Lande des Riesendamms und der Riesenhirsche. Schon lange hatte ich gewünscht, die grüne Insel kennen zu lernen.' *Neu. Jahrbuch für Min., Geol. u. Paläon.* (1877.)

<sup>2</sup> *Palæontology*, 2nd edit. p. 405.

favourite haunts, and where it was free to roam unmolested by many of the fierce carnivores which infested the lands on the opposite side of St. George's Channel.

Those, however, who have studied the physical history of this country are well aware that it is full of interest to the student of Nature, and that it offers many special problems for solution. The relative ages and mode of formation of its mountains, the origin of its Central Plain, of its river-valleys, and of its numerous lakes; its volcanic phenomena, the evidences of extensive glaciation at a former period exhibited by its rock-surfaces, its eskers and extensive moorlands—all these will repay careful study, and will form the subject of the following pages.

In order to lay a solid foundation for the more recent phenomena to be treated of, it will be advisable first to present a brief sketch of the structural geology of the country. Fortunately, geological science is becoming so generally a subject of study that it is likely to be ere long the property of the many, rather than, as at present, of the few; and along with the extension of knowledge of its general

principles there is being diffused sounder views regarding the mode in which the outward configuration of the earth's surface has been brought about. Thanks to the labours of the modern school of geologists, the worthy disciples of Playfair and Hutton (if not of still older philosophers), it is generally recognised that the features of the landscape are due to the action of water, under its varied forms and modes of working, whether as rain, rivers, torrents, ocean-waves, snow and ice, operating on rocks of varying composition, degrees of hardness, and variety of structure. We now know that the form of the loftiest mountain equally with that of the slightest eminence, the extent of the widest plain equally with that of the narrowest gorge, the rugged coast-line with its bold headlands and deep indentations, or the featureless shore which descends almost imperceptibly into the sea—all owe their existence to the great sculptor, WATER ;—slowly, almost imperceptibly, working on the rocks which have been placed within its reach, and where they have been elevated into dry land by the action of those terrestrial forces which, from the earliest times in the world's history, have been converting land into sea, and sea into land.



Upon such principles I shall endeavour to place before the reader in a connected form the origin of those features of the landscape which have always made Ireland so attractive to the traveller from other lands, and have endeared her soil to her own people.

# CONTENTS



## PART I

### *GEOLOGICAL FORMATIONS OF IRELAND*

#### CHAPTER I

##### PALEOZOIC FORMATIONS

	PAGE
Comparative Table of Formations of England and Wales and of Ireland—Irish geologists—Archæan Rocks—Cambrian Rocks—Lower Silurian Rocks—Two types of Lower Silurian strata—Unaltered and Metamorphosed—West Galway district—Donegal and Derry district—Geological Age of the Donegal Rocks—Fossils—Upper Silurian Beds—Devono-Silurian and Lower Devonian Beds of Dingle—The Reeks and Killarney Mountains—Upper Old Red Sandstone and Kiltorcan Beds—Carboniferous series—Lower Carboniferous volcanic rocks—Yoredale Beds and Millstone Grit—Gannister Beds—Middle Coal-Measures—The Tyrone and Leinster coal-series—Terrestrial movements at the close of the Carboniferous Period—Permian Beds—Boulder Beds of Armagh . . . . .	1

#### CHAPTER II

##### MESOZOIC FORMATIONS

New Red Sandstone and Marl—Rhætic and Liassic Beds—Cretaceous Beds—The Chalk . . . . .	71
--	----

## CHAPTER III

## TERTIARY, OR CAINOZOIC, FORMATIONS

	PAGE
Miocene Volcanic Rocks—The Basaltic Plateau of Antrim— Trachyte Porphyry—Pisolitic iron-ore and plant-beds— Latest stage of volcanic period—Volcanic Necks and Basaltic Dykes—Relative ages of the Trachyte and plateau basalt—Pliocene Clays of Lough Neagh . . . . .	81

## CHAPTER IV

## POST-PLIOCENE, OR DRIFT, DEPOSITS

Lower Boulder Clay—Middle Sand and Gravel: Interglacial Beds—Upper Boulder Clay—Erratic Blocks—Formation of the Upper Boulder Clay . . . . .	105
--	-----

## CHAPTER V

## POST-GLACIAL DEPOSITS

Mountain Terraces—Eskers—Local Moraines—Lough Bray— Glaciated Rocks . . . . .	124
--	-----

## CHAPTER VI

## RECENT DEPOSITS

Raised Beaches and River Terraces—Killary Harbour—Ken- mare—Glengariff—Wicklow Valleys—Inishowen—Caves of Port Ballintoy—Raised Beach of Kilroot—River Terraces .	137
---	-----

## PART II

*PHYSICAL GEOGRAPHY OF IRELAND*

## CHAPTER I

## MOUNTAINS

The 'Birthday' of Mountains—Mountain Groups of Ireland .	147
--	-----

CHAPTER II

NORTH-WESTERN AND WESTERN HIGHLANDS

	PAGE
Geological Structure and Age as determined by the position of the Upper Silurian Rocks . . . . .	153

CHAPTER III

SOUTH-EASTERN HIGHLANDS

Geological Structure and Age . . . . .	157
--	-----

CHAPTER IV

SOUTH-WESTERN HIGHLANDS

Mountains of Kerry, Cork, and Waterford—Flexured Strata of the Reeks—Geological Age of the Killarney Mountains . . . . .	161
--	-----

CHAPTER V

NORTH-EASTERN HIGHLANDS

Mountains of Mourne and Carlingford—Their structure and Geological Age—Table of Mountain Groups . . . . .	172
---	-----

CHAPTER VI

ORIGIN OF THE CENTRAL PLAIN

Its Geological Formation—Table of comparative Carboniferous Sections—Plane of Marine Denudation—Ancient Plane Surfaces—Duration of Period of Denudation . . . . .	180
---	-----

CHAPTER VII

ORIGIN OF SOME RIVER VALLEYS . . . . .	199
--	-----

CHAPTER VIII

THE RIVER SHANNON . . . . .	202
-----------------------------	-----

<b>CHAPTER IX</b>	
THE RIVER BLACKWATER . . . . .	PAGE 207
 <b>CHAPTER X</b>	
THE OWENMORE RIVER, NORTH MAYO	
Other rivers of the South-west of Ireland . . . . .	211
 <b>CHAPTER XI</b>	
OLD DRIED-UP RIVER VALLEYS . . . . .	
	214
 <b>CHAPTER XII</b>	
ON THE ORIGIN OF THE LAKES—LAKES OF MECHANICAL ORIGIN	
Lough Neagh and Lough Allen . . . . .	217
 <b>CHAPTER XIII</b>	
LAKES OF GLACIAL ORIGIN	
West Galway Loughs—Loughs of Kerry—Wicklow Lakes . . . . .	224
 <b>CHAPTER XIV</b>	
LAKES DUE TO CHEMICAL SOLUTION	
Situated in Limestone Districts . . . . .	230
 <b>CHAPTER XV</b>	
UNDERGROUND RIVERS	
In Limestone Districts, Fermanagh, &c. . . . .	235
 <b>CHAPTER XVI</b>	
BAYS AND INLETS IN LIMESTONE DISTRICTS . . . . .	
	240

**PART III**

*THE GLACIATION OF IRELAND*

**CHAPTER I**

**GLACIAL EVIDENCES**

	PAGE
Glaciation of Rocks—Ice-worn Rocks—Travelled blocks or Boulders—The Mottha Stone—Clough More—Perched Blocks . . . . .	243

**CHAPTER II**

**PERIOD OF GENERAL GLACIATION**

The Central Snow-field—Cause of the Ice-movement—Local Centres of Ice-movement during the period of general glaciation—Thickness of the Ice over the Central Plain .	256
--	-----

**CHAPTER III**

**DETAILS OF MOVEMENT OF THE GREAT ICE-SHEET**

Invasion of Ulster by ice from the Grampians—District north of the Central Snow-field—District south of the Central Snow-field—Ice-movement in the Shannon Valley—In the Eastern districts—In Wicklow—About Carlingford and the Mourne Mountains—Over Antrim—In Kerry—Southern limit of the Ice-sheet . . . . .	268
--	-----

**CHAPTER IV**

<b>DEPTH OF THE ICE-SHEET . . . . .</b>	<b>294</b>
---	------------

## CHAPTER V

	PAGE
LOCAL GLACIAL CENTRES OF A LATER PERIOD .	297

## CHAPTER VI

## EXTINCT ANIMALS OF IRELAND

The Mammoth—Hippopotamus—Ancient Ox—Red Deer— Reindeer—Great Irish Deer—Wolf—Bear—List of Pre- historic Mammalia of Ireland . . . . .	301
---	-----

---

*MAPS*

SKETCH GEOLOGICAL MAP OF IRELAND . . . . .	<i>Frontispiece</i>
A MAP OF THE GENERAL GLACIATION OF IRELAND	<i>To face p. 243</i>

PART I  
*GEOLOGICAL FORMATIONS OF IRELAND*

---

CHAPTER I

PALÆOZOIC FORMATIONS

THE formations present in Ireland belong chiefly to the oldest and newest periods of geological time as represented in the British Isles. The Cambrian, Silurian, the Old Red Sandstone,<sup>1</sup> and the Carboniferous formations are largely developed, as are also the Cretaceous, Miocene, Pliocene, and Post-pliocene in the north-eastern portion of the country; but between these two groups there occurs a wide gap in the series of formations—the Permian, Triassic, and Liassic strata being only sparingly represented, and the whole of the Jurassic (or Oolitic) series being without any representatives whatever. This absence

<sup>1</sup> The Old Red Sandstone is the freshwater, or lacustrine, representative of the Devonian marine formation. In Ireland the formation occurs under the former type.



of so large a portion of the Mesozoic<sup>1</sup> strata, which are to be found occupying an important position in the geological structure of England, is probably due to *absence of deposition* rather than to *denudation*, by which term is meant the sweeping away of strata which had once been formed. We may, therefore, suppose that at the close of the Carboniferous period the Irish area, with the exception of the north-east (and that only to a small extent), was elevated into dry land, during which time the sea, under whose waters the Mesozoic strata were deposited, overspread the central portions of England.

In order to bring the representative series of formations on both sides of St. George's Channel more clearly before the mind of the reader, and to indicate their analogies and differences, the following table of strata has been drawn up. This may also be useful for reference in future portions of this work in case the reader's acquaintance with geological terms should happen to be in any degree defective: a contingency which, I trust, is exceedingly improbable:

Or 'Secondary.'

# Table of Formations

3

## TABLE OF FORMATIONS.

<i>England and Wales.</i>		<i>Ireland.</i>	
MESOZOIC SERIES.	CAENOZOIC. {	Post-pliocene, or Drift deposits.	Post-pliocene, or Drift deposits.
	Pliocene.	Miocene (Bovey Tracey beds).	Pliocene Clays of L. Neagh.
	Eocene beds.	Upper Cretaceous beds.	Miocene (volcanic).
	Lower	Lower	(Absent.)
	Neocomian beds.	Wealden beds.	Upper Cretaceous beds
	Purbeck beds.	Oolitic or Jurassic group.	(Absent.)
	Liassic group {	Upper.	(Absent.)
	Middle.	Lower and Rhætic.	Lower and Rhætic (in part).
	Lower and Rhætic.	Triassic group {	Keuper Marls.
	Keuper Marls.	Bunter Sandstone.	Keuper Marls (in N.E. only).
Bunter Sandstone.	Permian beds.	Bunter Sandstone "	
PALEOZOIC SERIES.	Upper. {	Permian beds.	Permian beds (sparingly).
	Middle.	Carboniferous group {	Carboniferous {
	Lower.	Upper.	Middle.
	Old Red Sandstone or Devonian {	Middle.	Lower.
	Middle.	Lower.	Old Red {
	Lower.	Devon-Silurian (passage beds).	Up. O. R. Sandst.
	Devon-Silurian (passage beds).	Silurian {	(Middle absent.)
	Upper, resting unconformably on	Lower, with 'Arenig beds' at base.	Lower, or Dingle beds (in part).
	Lower, with 'Arenig beds' at base.	Silurian {	Devon-Silurian 'Dingle beds' (in part).
	Upper, Lingula, Tremadoc, &c.	Lower, Barmouth and Llanberis beds.	Silurian {
Lower, Barmouth and Llanberis beds.	Archæan (Gneissose rocks, Anglesea, &c.) <sup>1</sup>	Upper, unconformable to	
Archæan (Gneissose rocks, Anglesea, &c.) <sup>1</sup>	Gneissose rocks; Galway, Tyrone, &c.	Lower, 'Caradoc and Llandello beds.' <sup>1</sup>	

With the above table before him, the reader will not have much difficulty in following me in the attempt to give a concise account of the formations, and their distribution in Ireland; and having thus become acquainted with their petrographical characters, he will more easily understand the action of those causes which have operated in moulding their

<sup>1</sup> Though the existence of representatives of the 'Fundamental Gneiss,' or so-called Laurentian beds, is strongly advocated by Dr. Hicks and supported by others, their views are not as yet generally adopted.

physical features and determining their mutual relations over the surface of the country. We shall, therefore, commence with the Archæan Rocks, which are the oldest, and follow the course of the geological record downwards; noting those pages which are most fully recorded, as well as those which we can only fill up by having recourse to the geological details of other countries. We shall then proceed to that part of our subject, which is really the more important from our present standpoint, and discuss the origin of the mountains, plains, river-valleys, and lakes. All these subjects, it is almost unnecessary to observe, have been discussed, in greater or less detail, by previous authors; a list of whom, with references to their works, will be found at the end of this volume. To these I must refer the reader for fuller information than can be admitted into these pages. Irish geologists, though perhaps not so industrious with either the pen or the hammer as the materials which their country furnishes seem to demand, have by no means been wanting in efforts to elucidate the physical structure of their country. The pages of the Transactions and Journal of the Geological Society of London, and of the Geological Society of Dublin (now the Royal Geological Society of Ireland), bear witness to the labours of Berger, Portlock, Bryce, Oldham, Baily,

Jukes, Haughton, Kinahan, Close, Harkness, and others; while the explanatory memoirs which accompany the maps of the Geological Survey, written by its officers, afford ample details of the geology of special districts. But amongst the corps of 'knights of the hammer' of which Ireland can boast, there is one whom all will allow to be *facile princeps*; who, though amongst the early explorers of the geological treasures of his country, and the first to reduce to order and system its tangled skein of strata, has only passed away from amongst us within the last few years. Sir Richard Griffith will always be remembered amongst men of science as the first to construct a geological map of Ireland; doing for this country what William Smith accomplished for England, and Macculloch and Boué for Scotland. Griffith's map,<sup>1</sup> constructed with the help of the late Mr. Kelly and others, but chiefly by his own personal exertions, must be considered as remarkable for the accuracy with which the boundaries of the geological formations are delineated, the broad views it evinces in the grouping of the formations, and the effectiveness of its colouring. It is a work which only a man of uncommon industry, of

<sup>1</sup> Published by Hodges, Foster & Co., Dublin (1855). Jukes's 'Geological Map,' on a smaller scale (1867), is taken partly from Griffith's map, and from the maps, when published, of the Government Survey. A new edition was issued in 1878.

great physical powers, and of high intellectual attainments could have accomplished. The author of the first geological map of Ireland has thus established his claim to be known amongst geologists in all time to come as 'the Father of Irish geology.'<sup>1</sup>

*Archæan Rocks.* — Recent investigations have conclusively established the existence, in several detached areas, of representatives of these the most ancient of known rock-groups. The tracts alluded to are, as might be inferred, situated in the western and northern parts of the country where the crystalline and metamorphosed strata predominate. The most important tract is probably that which lies along the northern shore of Galway Bay, and is bounded along the north by the quartzite range called the 'Twelve Bins of Connemara.' This wild tract of country, indented by numerous arms of the sea, full of lochlets, with rocky masses rising at intervals from beneath thick folds of peat and morass, bears a strong resemblance to some tracts in Sutherlandshire formed of rocks of the same age. In both districts, also, they are glaciated and boulder-strewn, and are formed of similar materials consisting of beds of gneiss, composed of red orthoclase,

<sup>1</sup> As William Smith, who constructed the first geological map of England, is generally known as 'the Father of English geology.'

often porphyritically developed, greenish or yellowish oligoclase, quartz, black, green, or white mica with accessory minerals. These gneissose rocks pass into hornblendic and micaceous schists with veins of pegmatite; and the whole series is bounded on the north by the newer quartzites, schists, and limestones, presumed to be of Lower Silurian age, but under highly metamorphosed conditions.<sup>1</sup>

Other districts where Archæan rocks presumably occur are the Slieve Gamph and Ox Mountains on the borders of Mayo and Sligo; the western and northern parts of Erris Head, and Belmullet, and the extreme western coast of Achill Island. In all these places the rocks are of similar character, consisting chiefly of gneiss with masses of schist, and in Achill overlain unconformably by the newer schists with a conglomerate base. Finally, through the investigations of the Geological Survey it has been determined that the great group of metamorphosed sedimentary strata, forming nearly the whole area of Donegal and Derry, rests with its southern base on the flanks of a partially developed ridge of

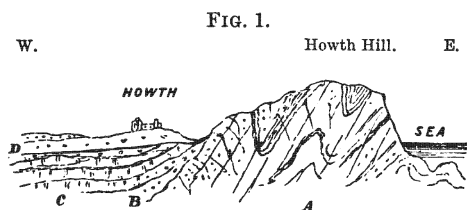
<sup>1</sup> The Archæan age of these rocks was originally pointed out by the Author in his paper, 'On the Laurentian Rocks of Donegal,' *Scient. Trans. Roy. Dublin Soc.* Feb. 1882; and this view has been confirmed by Dr. A. Geikie in his paper on 'Recent Researches into the Origin and Age of the Highlands of Scotland and Ireland,' *Proc. Roy. Inst.* p. 528, 1889.

Archæan gneissose rocks stretching from the banks of the Erne at Ballyshannon in a north-easterly direction towards Pomeroy. This mass is principally formed of hornblendic rocks and gneiss, and is overlain in its eastern part by a volcanic series consisting of amygdaloidal basic lavas, tuffs, and coarse volcanic agglomerates, which gives place in turn to the chloritic schists forming the mountainous tracts of Derry and South Donegal, and which are presumably Lower Silurian beds under altered conditions.<sup>1</sup>

*Cambrian Rocks.*—The beds which have been referred to this formation are only found along the eastern coast, and in detached localities; namely, Howth Hill, on the north shore of Dublin Bay; Bray Head, and the coast nearly as far as the town of Wicklow; and along the coast of Co. Wexford, from Cahore Point southwards. They consist of green and purple grits, quartzites, and rough slates, which occur generally in a highly disturbed and broken position, and are of great, but unknown, thickness. Fine

<sup>1</sup> Part of this area in Tyrone has been referred to by Dr. Hicks as one of his Pre-Cambrian areas, *Proc. Geol. Assoc.* vol. vii. No. i. p. 28. See Expl. Mem. sheet 34 of the *Geol. Survey*, by J. Nolan (1878); also Dr. Geikie's paper above referred to, p. 544. At the time I wrote the paper on 'The Laurentian Rocks of Donegal,' I had arrived at the conclusion that the granitic and gneissic rocks of North-west Donegal were of Laurentian (or Archæan) age. This view, for which there is much conflicting evidence, I have been obliged to abandon.

sections in these beds are laid open along the Dublin and Wicklow Railway, where it has been carried along the face of the steep and lofty cliffs of Bray Head, sometimes spanning chasms descending below the restless waters, at other times cutting deep into the projecting rocks, or traversing them in tunnels. To the north of Dublin Bay, the old rocks are covered over on the land side by beds of Carboniferous limestone, which appear to have been deposited



A, Cambrian quartzite and slate. B, Conglomerate at base of Carboniferous limestone (shore beds). C, Carb. limestone. D, Drift deposits.

against their flanks, at that point forming a steeply shelving coast, or possibly sunken rocks in the sea of the Carboniferous period (see fig. 1); but to the southwards, in the districts of Wicklow and Wexford, they are overlaid unconformably by the Lower Silurian beds, which fold round to the eastward and occupy the coast-line southwards from Wicklow.

The organic forms yielded by these beds are few, and of low types of animal life: they consist of the



tracks of marine worms, and of a peculiar genus of zoophyte called after its discoverer,<sup>1</sup> *Oldhamia*. There are two species, *O. antiqua* and *O. radiata*. (Forbes.)

The surface features of the Cambrian Rocks of Wicklow are generally bold and varied. The beds of quartzite run in rugged and high ridges, or form conical hills, such as the Sugar Loaf Mountains, which are essential features in the landscape of that beautiful county. Seen from the north—as, for example, from Killiney Hill—the quartzite ridge appears to trend from east to west, culminating in the stately cone of the Great Sugar Loaf, at an elevation of 1,659 feet, and abruptly terminated along the bold bluffs of Bray Head. From the base of this ridge the wide and richly wooded valley of the river Dargle slopes gently down to the shore of Killiney Bay, which sweeps inwards in a graceful curve, and terminates in low cliffs of gravel and clay belonging to the Post-pliocene period, with which the floor of the valley is thickly covered. The view from this point has been compared to that of the

<sup>1</sup> Dr. Oldham, F.R.S., late Superintendent of the Geological Survey of India. Prof. Ferdinand Roemer has expressed his opinion, fortified by microscopic study, that both species are inorganic. *Neu. Jahrb.* Heft I. 1877. Professor Sollas has come to a similar conclusion, but Irish geologists will not readily admit this view of their origin.

Bay of Naples, in which the cone of the Sugar Loaf represents that of Vesuvius. But the comparison is illusory or fanciful; each possesses features peculiar to itself, and the comparison has probably had its origin in the popular notion that all conical mountains are volcanic.<sup>1</sup>

*Lower Silurian Rocks.*—In Wales the Lower Cambrian beds, whose representatives in Ireland have just been described, are overlaid by a series of fossiliferous strata now generally denominated *Upper Cambrian*, including the ‘Lingula Flags’<sup>2</sup> and ‘Tremadoc slates,’ with a peculiar fauna consisting mainly of Brachiopods and Trilobites. These beds, however, have not been discovered in Ireland, and there is every reason to suppose that they are unconformably overlapped, or concealed, along the margin of the Lower Cambrian beds, or have not been deposited over the Irish area.<sup>3</sup> The Lower Silurian beds of this country are, therefore, the re-

<sup>1</sup> Professor Geikie has shown, in his *Scenery and Geology of Scotland*, how frequently in Scotland formations of quartzite assume the conical form—as in the case of Schehallion; other examples will occur when we come to speak of the western districts.

<sup>2</sup> The Lingula beds, with their peculiar forms of *Trilobites* and a few Brachiopods, were considered by Barrande and Murchison properly to form the base (*zone primordiale*) of the great Silurian series. Some authorities assume the overlying ‘Arenig beds’ as the base; it is possible these are represented in Ireland.

<sup>3</sup> Prof. Jukes, Expl. Mem., sheets 121 and 136, p. 11, and *Ibid.* sheets 102 and 112, pp. 22 and 42 (*note*), 2nd edit. 1875.

representatives of those in the British series known as the 'Landeilo' and 'Caradoc' (or Bala) beds, and they rest discordantly on the Lower Cambrians of the south-eastern coast, and then stretch away northwards, westwards, and southwards, forming the general floor upon which the Carboniferous and Devonian formations have been laid down.

*Two Types.*—The Lower Silurian beds of Ireland occur under two types, petrologically different, though generally representative; and as this is an essential feature in the structure of the country, and must always take an important place in any sketch of its physical history, it will be necessary to dwell upon it for a few moments, and to consider the formation under its two aspects.

If the reader will look at a map of the British Islands (a geological map is preferable), and draw a line from Galway Bay on the south-west to Belfast Lough on the north-east, and then continue it in the same direction through the entrance to the Firth of Clyde, and right across the central valley of Scotland to the Firth of Forth, he will find that (generally speaking) the mountainous regions of both countries lying to the north and west of this line consist of crystalline strata, while the less elevated tracts to the south and east of the line consist of Silurian strata in their ordinary condition,

and which are frequently stored with organic remains. In the case of Ireland, the former class of rocks (or the crystalline) form the mountainous districts of West Galway, North Mayo, the Highlands of Donegal and Derry; and in that of Scotland, the central Highlands from the flanks of the Grampians northwards; while the latter class (the ordinary fossiliferous beds) in the south of Ireland rise into groups of isolated mountains such as Slieve Boughta, the Devil's Bit, Galtymore, and Slieve Bloom; and further north into the rugged uplands of Monaghan, Armagh and Down, represented in the south of Scotland by the Southern Uplands. The phenomena of both countries are strictly analogous, and admit of a similar explanation. The geological age of the beds south and east of the line I have indicated has been clearly established, both by their fossil contents and geological position: it is recognised that they belong to the great Lower Silurian series of Murchison. But on passing north and west of the line, which is generally obscured by Carboniferous strata, they undergo a singular transformation. In Scotland these beds are concealed under those of Carboniferous age of the central valley, and in Ireland they also pass under a tract of Carboniferous limestone and other beds newer than themselves; but on emerging in both countries, and rising into the

mountainous regions which characterise the northern tracts of the British Isles, they are found to occur in the form of crystalline schist, quartzite, gneiss, and granitic rocks, all of which are included by geologists under the general term of 'Metamorphic.'<sup>1</sup>

(1) *Unaltered Silurian Beds.*—The Lower Silurian rocks in their normal condition, to the south of the line where metamorphism sets in, consist in the lower part of dark schists with Graptolites, cleaved and interstratified with lenticular bands of grit, felstone, porphyry, and volcanic ash, the whole representing the 'Landeilo Beds' of North Wales; and in the upper, of grey and greenish slates, grits, and fine conglomerates, in some places calcareous and fossiliferous, and in a few localities containing beds of limestone, as on the coast near Donabate, and at the Chair of Kildare. These are the oldest fossiliferous limestones in Ireland, and may be considered as the representatives of the celebrated 'Bala Limestone' group of North Wales.

<sup>1</sup> The metamorphism of strata is doubtless due to the action of intense heat, in the presence of aqueous vapour or superheated steam, accompanied by pressure and shearing. It has taken place at considerable depths below the surface; and thus shales and slates have been converted into mica-schist, hornblende schist, &c.; grits and shales into schist and gneiss; sandstone into quartz-schist and quartzite; and beds of augitic lava into diorite and epidiorite. These are largely developed in Donegal and Mayo. See paper by Dr. J. S. Hyland on 'Epidiorites in N.W. Ireland,' *Scien. Proc. Roy. Dubl. Soc.* Feb. 1890.

Throughout the north-eastern district from Longford to Down these strata are thrown into numerous flexures, and often reversed foldings, the axes of which run in E.N.E. and W.S.W. directions, corresponding to the trend of these beds in the Southern Uplands of Scotland.<sup>1</sup> In the districts north of Dundalk Bay, and flanking the shores of Carlingford Lough, they have been penetrated by granitic and plutonic rocks in great variety, forming the Mourne and Carlingford Mountains, while along a line of country extending from Slieve Gullion to Slieve Croob they have been invaded by granite and subjected to intense metamorphism.

It is also through these rocks that the granite of the Dublin and Wicklow Mountains has been intruded, accompanied by eruptive outbursts, giving origin to dykes and granitic protrusions into the surrounding schists. All along the margin of the granite, the Silurian rocks are highly altered, being converted into micaceous schists, with chialstolite and other minerals which are frequently found under similar conditions. To the question of the

<sup>1</sup> Some of these beds in Co. Down—*e.g.* Coalpit Bay, near Donaghadee, Tullygarvan, Carnalea, Ballygrot, and Craigavad—have yielded a large number of genera and species of Graptolites and other fossils, collected and described by Mr. W. Swanston, F.G.S., and Prof. C. Lapworth, F.G.S., in *Proc. Belfast Nat. Field Club*, Appendix, 1876-77.

geological age and origin of the mountain ranges here described we shall return in a future page.

Another point of analogy between the Lower Silurian beds of Ireland and those of Wales is the occurrence of extensive sheets of felspathic trap, ashes, and agglomerates, which were ejected from submarine volcanoes at intervals during the deposition of the sedimentary strata. These beds of volcanic materials are to be found in the districts of Waterford, Wexford, Wicklow, and Louth. They consist of felstones, diorites, lampophyres, and elvanites,<sup>1</sup> which are interbedded with the grits and slates of the formation; and it is probable that the vents from which they were poured out were in active eruption at the time when the Old Silurian volcanoes of North Wales were evolving those great sheets of trap which rise into the grand ridges of Cader Idris, Aran Mowddwy, and the flanks of Snowdon. But while the original materials out of which the physical features of North Wales have been sculptured are somewhat similar in both countries, the scenery of the unaltered Silurian districts of Ireland is seldom so striking and bold as in the former country. Except in the case of the isolated mass of

<sup>1</sup> For a detailed account of the remarkable series of igneous rocks in this district, see Expl. Mem. sheets 138, 139 (Appendix, with petrographical notes by Dr. F. H. Hatch), 1888.

Gultymore, which rises grandly from the central plain to an elevation of 3,015 feet, the Silurian tracts now being described consist of rugged and undulating ground, of no great elevation, and destitute of such striking physical features as those of North Wales. It is in the region of metamorphism, in the Western and Northern Highlands of Ireland, that the Silurian beds show themselves under their nobler aspect;—but an aspect representing rather that of the scenery of the Scottish Highlands than of North Wales. To this type of structure and outline we shall presently turn our attention.

(2) *Metamorphosed Silurian Beds.*—We now proceed to consider these rocks as they occur under their metamorphosed condition in the west and north-west of Ireland. They occupy four distinct tracts, separated from each other by bays and arms of the sea which seem to have originally been depressions filled in with Old Red Sandstone and Carboniferous strata, but which have since been partially removed by denudation and their place occupied by the waters of the Atlantic Ocean. These tracts consist of—first, the district of West Galway and part of Mayo lying between Galway Bay and Clew Bay, bounded on the east by the great chain of lakes, Loughs Carra, Mask, and Corrib; on the west by the Atlantic, which often penetrates deeply into the land



in long arms or fiords, such as that of Killary Harbour. Second, the district of North-West Mayo, lying to the north of Clew Bay and bounded inland by the Carboniferous district of Erris, and by the long tongue of Old Red Sandstone which stretches along the coast of Clew Bay to the base of Nephin. The third is the district of the Ox Mountains, which stretches in a long ridge flanked by Carboniferous rocks, in a N.E. direction from the shores of Lough Cong to those of Lough Gill; while the fourth and most extensive is the mountainous region of Donegal, Derry, and Tyrone, presenting its northern and western face to the Atlantic, and bounded inland by tracts of Carboniferous rocks or of Old Red Sandstone, which sweep round in a broken semicircle from the shores of Donegal Bay to those of Lough Foyle.

*West Galway District.*—This district includes that well-known group of mountains known as the ‘Twelve Bins of Connemara,’ which, rising in bold relief, and culminating in Benbaun, 2,395 feet, are remarkable for their individualised conical or dome-shaped forms. They are composed of beds of quartzite, rising in great arches, or folds, from the margin of the Archæan tract already described, which stretches away to the southward, and are traversed by many faults, or fractures, hewing (as it were) the masses of quartzite into rude blocks, which Nature,

the great sculptor, has moulded into the forms they now present. Some of these fractures traverse the group from north to south, and coincide with the wildly beautiful valley of Lough Inagh, flanked on one side by Bennabeola, and on the other by Benbaun and the isolated mass of Lissoughter. The sides of these hills are sometimes perfectly destitute of vegetation, their dry gritty substance offering but little footing for even the saxifrage, lichen, or fern. They have also undergone considerable polishing from former glacial action; so that it will be easily understood how, seen from certain directions and under favourable sunlight, the mountain sides glisten like glass, or rather with the rich yellowish hue of burnished gold.

The quartzite beds of the Twelve Bins dip to the southward beneath a series of hornblendic and micaceous schists with bands of crystalline limestone and serpentine, which furnish the variegated green ornamental stone known as 'Connemara marble.'<sup>1</sup> Further south and extending along the shores of Galway Bay is the Archæan tract of porphyritic reddish gneiss, and hornblendic schists, amongst which masses of greyish granite and other igneous

<sup>1</sup> This is really an ophi-calcite, or mixture of serpentine and calcite in irregular bands of varying hues. The principal quarry is at Recess, near Glendalough.

rocks have been intruded at an epoch more recent than that of the metamorphism of this region.

To the northward of the Twelve Bins the quartzites and schists pass unconformably below beds of Upper Silurian age, which extend along both banks of Killary Harbour, forming the heights of Muilrea and Bengorm; they again emerge to the north of this tract, stretching to the shores of Clew Bay, from

FIG. 2.



Croagh Patrick, a quartzite mountain 2,510 feet high, in the west of Ireland, as seen from the south-west (after a sketch by Mr. S. B. Wilkinson).

which rises the quartzite ridge of Croagh Patrick, 2,510 feet at its summit above the waters of the bay (fig. 2), and which when seen from the east or west, in the direction of its axis, has the appearance of a perfect cone, sharply pointed and perfectly symmetrical. From the summit of this cone a wonderfully diversified panorama may be observed. To the east, the eye wanders over the low-lying central plain of

Ireland, its northern margin well defined by uprising hills. Along the north the waters of Clew Bay wash the base of the ridge, and, looking across its surface, the eye rests on the rugged moorlands of the Ox Mountains giving place to the broken ridges of quartzite which range through Erris, amongst which rises, in solitary isolation, the quartzite dome of Nephin. To the left are the ridges of Curraun Achill on the mainland, the pointed crest of Slieve More in Achill Island, and the bold headlands of Achill Head and Croaghau. To the west the Atlantic stretches away to the horizon, studded by several islands, bordering the coast; Clare Island, at the entrance to Clew Bay, being the most conspicuous. Turning towards the south, a great expanse of broken moorland stretching from the base of the ridge is bounded by the terraced slopes of the Upper Silurian mountains which extend from Muilrea (2,688 feet) on the right, by Bengorm, to the tableland of 'Slieve Partry' on the left, intersected by the valley of Doo Lough, the cleft of Delphi and the Errif valley. Behind this ridge, the eye may catch the bright glistening summits of some of the quartzite mountains of Connemara, which contrast strongly with the darker masses of the Muilrea Mountains, composed as they are of massive beds of grit, slate, and trap, which stretch across the nearer field of view.

The district of the Ox Mountains does not require much description. It consists of alternating beds of granite or gneiss, schist (sometimes calcareous), and quartzite. The granite is often largely crystalline and porphyritic. In this district we have examples of the results of metamorphic action in the production of varieties of crystalline rocks depending on the characters of the original strata. Thus beds of foliated granite or gneiss, schist, quartzite, and crystalline limestone are to be found succeeding each other, their characters under their metamorphosed condition depending in all probability upon their original composition, whether as ordinary granite, sandstone, shale, grit, or limestone.

*Donegal and Derry District.*—The rocks of this district may be considered as a prolongation of those of the Highlands of Scotland. They are of Lower Silurian age, but without the basis of Cambrian sandstone and conglomerate, known as the ‘Torridon Sandstone,’ on which their representatives rest discordantly in Sutherlandshire. Nowhere in the Donegal, Mayo, or Galway districts does the base of this great series of schistose rocks reach the surface.

The lowest beds of the district we are now considering occupy the mountainous tract which borders the Atlantic, and which breaks off in a series of grand headlands along the northern coast. The

ridges which form this district range in a north-easterly direction, parallel to the remarkable valley of the Gweebarra and Owenbarra which forms a straight depression in the granitic region, somewhat similar in direction, but on a smaller scale, to that of the Caledonian Canal, which traverses the Scottish Highlands. The rocks consist of granite, generally foliated, gneiss, and chloritic or hornblendic schists, sheets and dykes of epi-diorite, with crystalline limestones and quartzites; the latter being a prominent feature in the physical structure of the district, and culminating in the peerless cone of Errigal at an elevation of 2,466 feet. These beds cross Lough Swilly, and reappear in the promontory of Inishowen, dipping generally towards the S.E. in the direction of Lough Foyle, but subjected, according to Professor Harkness, to several reversed flexures which locally alter the dip of the beds.<sup>1</sup>

There can be no doubt that these quartzites and limestones represent the beds of similar character which in Ross and Sutherlandshire rest directly upon the Cambrian conglomerates of Suilven and

<sup>1</sup> *Quart. Journ. Geol. Soc.* vol. xvii. The geological survey of this remarkable region has now been worked out in detail by the Government surveyors, and is described in the *Memoirs to accompany the one-inch maps*, viz.: *The Geology of Inishowen, or North Donegal*; *the Geology of North-West Donegal*; and *the Geology of South Donegal*.

Queenaig. They pass below a great series of hornblendic and other schists, with occasional bands of crystalline limestone, which form the interior of Donegal and Derry, and are traversed by the river Foyle throughout the greater part of its course; they are ultimately covered by the newer formations along the south and east. These higher beds rise into high tracts of moorland in Derry, called the 'Sperrin Mountains,' which attain an elevation of 2,240 feet; but owing to their comparative uniformity of composition, and the absence of such solid masses of quartzite as those which characterise the older beds of North-West Donegal, they are destitute of the strongly marked physical features which make the N.-W. Highlands of Ireland so attractive to the student of art, as well as to the physical geologist.

*Geological Age of the Donegal Rocks.*—The geological age of the crystalline schists, limestones, and quartzites of Donegal and Derry has been the subject of patient investigation by several geologists as well as by the Government surveyors. Nor have these investigations been without result. In the first place these rocks are clearly the prolongations of those in Mayo which underlie the Upper Silurian beds of Muilrea, and which are themselves, in a few localities, fossiliferous; the geological age thus

indicated being Lower Silurian.<sup>1</sup> But besides the evidence derived from stratigraphical relations there is to be added the evidence of more or less definite fossil forms themselves. This I shall endeavour succinctly to lay before the reader as follows:—

1. *Annelids*.—Cylindrical bodies and tubes occur in the quartzite of Knockalla, the Bloody-Foreland and other places, identical in form with those of the ‘pipe-quartzite’ of Sutherland. Specimens on being compared with those from Scotland, now in the Museum of Practical Geology, leave no doubt that they are of similar origin.<sup>2</sup> No question has ever been raised regarding the organic origin of the Scottish forms.

2. *Graptolites*.—Amongst the slates at Scallan Bridge, near Fintown, Mr. McHenry of the Geological Survey has detected longitudinal markings in iron-pyrites strongly suggestive of Graptolites. Specimens having been submitted to Professor Lapworth, he admitted their strong resemblance, but was unable to pronounce definitely as regards

<sup>1</sup> Expl. Mem., sheets 73, 74 of the Geological Survey. The slaty beds containing Lower Silurian fossils described by Mr. Baily occur at Doo Lough, Aillemore, and Lettereenen, in Co. Mayo, amongst the more metamorphosed strata; similar slaty beds occur south of Londonderry, but have not hitherto yielded fossils.

<sup>2</sup> Amongst others holding this view is Dr. A. Geikie; letter to the author, dated London, Nov. 3, 1887. See note, p. 21, Memoir on *North-West and Central Donegal*.



their organic origin, owing to absence or indistinctness of structural form. He says, however, 'they may have been *Diplograptidæ* transformed into pyrites, and then sheared with the containing rock, but beyond the general similarity of form there is no proof of this.'<sup>1</sup>

*Corals (?) from Church Hill.*—From a small quarry in calcareous slate Mr. McHenry obtained certain *Serpula*-like forms weathering out from a lateral surface, apparently that of a joint plane. The late Mr. Salter considered these forms to be those of a coral allied to *Syringopora*, and has left a drawing of the specimen. Similar opinions have been expressed by several other geologists,<sup>2</sup> and the only question seems to be whether they are not some form of *Serpula*. Other indefinite coral-like forms have been obtained from the neighbourhood of Fintown.

*Coralline forms from Culdaff.*—But perhaps the most important structural forms hitherto obtained are those from the earthy limestone of Culdaff in Inishowen. These were first discovered by Mr. Patrick Ganley, who described them in 1856 as corals allied to *Halycites* and other genera.<sup>3</sup>

<sup>1</sup> Letter to the author, dated November 1886. Sir A. Geikie says in a letter, dated November 2nd of the same year, 'I have myself little doubt that they were originally Graptolites.'

<sup>2</sup> See Expl. Mem. *North-West and Central Donegal*, p. 22.

<sup>3</sup> *Journ. Geol. Soc. Dubl.* vol. vii. p. 163.

Numerous specimens have been obtained from this stratum, which occupies a somewhat central position amongst the metamorphic series of North Donegal. The rock, however, is itself but very slightly altered, and to this we probably owe the preservation of these forms.<sup>1</sup> As regards their organic origin, nearly all the officers of the Geological Survey of Ireland are unanimous in the opinion that they are coralline structures—an opinion which was shared by the late Mr. W. H. Baily, who identified them as probably forms of *Halycites catenulatus*. Photographs of some of the forms having been sent to several American palæontologists, amongst others to Dr. J. S. Newberry, Mr. C. D. Walcott, Professors J. D. Dana and James Hall, these eminent authorities were unanimous in regarding them as corals of the genus *Favistella* or some allied form, such as *Favosites* or *Columnaria*. A similar opinion is also expressed by Dr. Ferdinand Roemer from an examination of the photographic figures; and although, on the other hand, several British geologists have only given a hesitating assent, I can myself entertain no doubt as to their organic origin. This view is based both on the circumstances of their occurrence, namely,

<sup>1</sup> Figures with description of the specimens will be found in the Expl. Memoir of Inishowen, Appendix B (1889), together with the opinions of geologists consulted.

in a mass of limestone, scarcely at all transformed in structure, and bearing every resemblance to an ancient coral-reef, and also on a careful examination of many specimens themselves. The general form is that of a compound coral, consisting of polygonal tubes radiating from a centre, sometimes branching. These are intersected at short intervals by apparent *tabulæ*, generally perpendicular to the walls of the tubes, but sometimes oblique, owing probably to strain or pressure. Except the *septa*, which are rudimentary in some of the *Astræidæ*, it can be shown that in the specimens from Culdaff we have all the structural parts of the genus *Favistella* from the Trenton limestone of America.<sup>1</sup>

Whatever might be the weight to be attached to the evidence afforded by any single specimen of those described above, it is impossible (as it seems to me) to ignore the cumulative weight of all taken together. Nor is there any discordancy in this evidence; it all tends towards one conclusion, namely, that of the Lower Silurian age of the great mass of schists, limestones, and quartzites of which the north-western Highlands of Ireland are mainly composed. I therefore look forward with confidence

<sup>1</sup> Amongst the specimens is one apparently identical with *Favosites fibrosus*, from the 'Bala beds' (Lower Silurian) of Co. Wexford. A specimen of *Favistella* was kindly sent to the author by Mr. Walcott for comparison.

to the general recognition of this conclusion, which seems to determine not only the age of the strata of the north-west of Ireland, but of their representatives in Scotland south of the line of the Caledonian Canal.<sup>1</sup>

UPPER SILURIAN BEDS.—These strata are but sparingly represented in Ireland, as there is reason to believe (from evidence which I shall presently adduce) that at the close of the Lower Silurian period the Irish area was generally elevated into dry land and subjected to extensive denudation, while the strata were bent, folded, and sometimes metamorphosed; and it was only upon the re-submergence of the land, and where deep hollows had been worn out in the older rocks, thus admitting of the deposition of sediment, that strata representing the Upper Silurian period were deposited.

In such a hollow were the Upper Silurian beds which lie along the banks of Killary Harbour and the Errif valley in the Galway and West Mayo districts laid down; and their presence there is highly interesting, as throwing light on one of the most important physical problems of British geology, namely, the epoch of the metamorphism of the Lower Silurian rocks of the west and north-west of Ireland

<sup>1</sup> On this subject the reader may consult with advantage Dr. A. Geikie's paper on 'Recent Researches into the Origin and Age of the Highlands of Scotland and the West of Ireland,' p. 11 (1889).

and of the Highlands of Scotland.<sup>1</sup> For, as we have seen, the rocks of all these districts are representative of each other, and have been subjected to the same process of transformation or metamorphism. Now, as regards the Highlands of Scotland, the metamorphic rocks of the Grampians are overlaid directly by the Old Red Sandstone all across from the Clyde to the shores of the North Sea, and the only inference we can draw from the relations of these beds is, that the metamorphism took place prior to the formation of the Old Red Sandstone itself. But in the district of West Galway, we can show that the epoch of metamorphism must be pushed still further back; and we are able to assert with precision that it is to be referred to that unrecorded epoch which elapsed between the close of the Lower, and the commencement of the Upper, Silurian period.

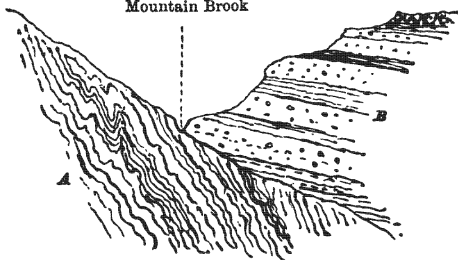
The basement beds of the Upper Silurian group of this district consist of masses of conglomerate and shingle, with grits and shales, formed from the waste of the metamorphic rocks upon which they rest (fig. 3); these latter having been deposited, transformed, crumpled, and ultimately upraised as a coast-line on each side of the deep channel in which

<sup>1</sup> This subject has been ably treated by Professor Harkness in his paper on 'The Age of the Rocks of West Galway,' &c. *Quart. Journ. Geol. Soc.* vol. xxii.

the shingle now forming the Upper Silurian beds was spread out by the waves and currents of the sea.<sup>1</sup>

Above the basement conglomerates there occurs a great series of greenish grits and conglomerates with reddish-purple and greenish shales interstratified, representing probably the Wenlock and Ludlow

FIG. 3.  
*Section N.E. of Kylemore—Connemara.*  
Mountain Brook



A, Metamorphic schists. B, Upper Silurian grits, shales, and conglomerates resting unconformably on and against A.

beds of Shropshire. These stretch from the shores of Lough Mask to those of the Atlantic; and in Muilrea, which stands like a great watchtower guarding the entrance to Killary Harbour, they rise into the highest elevations in the west of Ireland. The formation gives evidence of contemporaneous volcanic action; for several sheets of felspathic lava,

<sup>1</sup> These basement conglomerates are full of fossils of Upper Llandovery types, so that their age is beyond question.

with accompanying beds of ash, are interposed at intervals amongst the grits. Viewed from the southern shore of Killary Harbour, these beds of lava which may be seen cropping out in bold relief along the southern flank of the mountain under which they dip, reappear in diminished numbers on the northern flank.<sup>1</sup>

It will thus be seen that the Upper Silurian beds have not been subjected to the metamorphic action which has so intensely affected those upon, and amongst, which they have been deposited; they are fossiliferous, and are in their unaltered condition of shales, sandstones, and conglomerates. Moreover, as the rounded pebbles which are found abundantly in them consist of quartzite, mica-schist, hornblende-schist, &c., derived from the metamorphosed rocks, it is clear that the metamorphic process had been completed before the newer beds were formed. Here we have evidently a great physical 'break or *hiatus*,' during which there were disturbances of the strata, elevation of the beds into land surfaces, and the denudation of the more exposed tracts consequent thereon. Hills and valleys were carved out, and ultimately the whole were depressed beneath the waters of the sea, and the hollows filled with

<sup>1</sup> See Map of the Geological Survey, sheets 83 and 84, with Explanatory Memoir.

sediment derived from the waste of the older Silurian lands.

The only other locality of sufficient importance to be noticed, where Upper Silurian beds occur, is the extremity of the Dingle promontory. Here along the coast a fine section is opened out in a series of shales, grits, limestones, &c., highly fossiliferous, which probably represent the whole of the Upper Silurian series of England and Wales, from the Llandovery beds upwards to the Ludlow inclusive. Amongst these are also to be found sheets of felspathic trap and ashbeds of volcanic origin, which were vomited forth from submarine vents during the process of deposition of the fossiliferous strata.<sup>1</sup> These beds again dip beneath a series of grits, shales, and conglomerates, several thousand feet in thickness, called by the late Professor Jukes 'the Dingle Beds,' as they occupy the greater part of the promontory of this name. They are apparently conformable to the recognised Upper Silurian beds below, and are overlaid in a highly discordant manner by the red sandstone and conglomerate of the Upper Old Red Sandstone. Not having hitherto yielded any fossils, they have been placed by the Government surveyors in a kind of neutral territory, and are provisionally

<sup>1</sup> See Explanation to sheets 160 and 170 of the Maps of the Geological Survey.



unattached to either of the formations with which they are in contact; but it will probably be admitted that their physical relations suggest their association with the Upper Silurian rather than with the Upper Old Red formation, to which they are strongly unconformable.<sup>1</sup> The discordance in the stratification of the Dingle Beds and Upper Old Red Sandstone is shown in several of the coast sections of the Dingle promontory, and is illustrated in the Explanatory Memoir of this district from drawings by the late Mr. Du Noyer.

DEVONO-SILURIAN (in part *Lower Devonian*) BEDS. The rocks which rise into the highest elevations in the south-west of Ireland, culminating in the Reeks, and in the Dingle promontory, stretching far out into the Atlantic, were named by the late Professor Jukes 'the Glengariff Grits and Schists'—a name adopted by Sir Richard Griffith, who was inclined to connect them with the Silurian series.<sup>2</sup> Sir Roderick Murchison referred them to the Lower Devonian;<sup>3</sup>

<sup>1</sup> This is the view suggested by Sir R. Griffith in his communication to the British Association in 1857, 'On the Relations of the Rocks below the base of the Carboniferous Series.' *Trans. of Sections*, p. 67.

<sup>2</sup> *Rep. Brit. Assoc.*, 1857. *Trans. of Sections*, p. 67.

<sup>3</sup> *Siluria*, 4th edit. p. 175 *et seq.* Murchison very clearly describes how in the cliff section of the Dingle promontory the Ludlow beds with fossils are seen to pass gradually and conformably upwards into the greenish and purple slaty beds, forming the base of the great series termed 'Glengariff Grits and Schists'; hence he very

and, finally, the author has suggested the name 'Devono-Silurian,' to indicate their relationship to the Devonian system on the one hand, and the Silurian on the other, believing them to be what is known as 'passage beds' exceptionally developed, and represented in the British area by the Downton Sandstone group of Hereford and the Foreland grits and slates of North Devon.<sup>1</sup>

In the Dingle promontory, in the almost continuous coast-section below Mount Eagle, the Upper Silurian beds, with fossiliferous bands representative of the Wenlock and Ludlow stages, may be clearly seen passing upwards into the unfossiliferous series of green and purple slates and grits which go to form the Devono-Silurian group, and which attain a total thickness of at least 7,000 feet. This great group in Mount Brandon, the culminating height of the Dingle promontory, reaches an elevation of 3,126 feet, and gives origin to a grand mountainous tract, dipping beneath the waters of Dingle Bay and reappearing in the still more elevated masses of the Reeks of Kerry.

However clear may be the relations of the 'Dingle

properly inferred that they represented the basement-beds of the Devonian system.

<sup>1</sup> *Quart. Journ. Geol. Soc.* May 1882, p. 200. See also the author's *Physical History of the British Isles*, p. 68, &c., with physical maps of the period, plate iv. figs. 1 and 2.

Beds' to the Upper Silurian series, not less clear are those which they maintain regarding the Upper Old Red Sandstone. We have seen that they are clearly conformable to the former series; but the reverse is the case as regards the latter. Nowhere are there to be found throughout Ireland two groups more decidedly unconformable and transgressive than are the Upper Old Red Sandstone to the Devono-Silurian. This is illustrated by the well-known section on the coast cliffs at Sibyl Head, drawn by the late Mr. Du Noyer, and reproduced in 'Siluria'; where the whole of the 'Dingle Beds' are overlapped and the Upper Old Red conglomerate rests on the upraised and truncated edges of the Upper Silurian series. But throughout the whole of the Dingle promontory similar unconformable relations are to be observed; the base of the Upper Old Red passing transgressively over all the older strata, such as might be expected in the case of formations of different geological periods, but unusual in the case of members of the same system.<sup>1</sup>

From the above statements it will be evident that throughout the region north of Dingle Bay the great Devono-Silurian series, with of course the Upper

<sup>1</sup> See 'Explanation' to accompany sheets 160, 161, 171, &c. of the *Geol. Survey Maps*, by G. Du Noyer; and the maps, sheets 161 and 172.

Silurian beds themselves, were subjected to much disturbance and denudation after their deposition, and that upon their resubmergence the conglomerate and sandstones of the Upper Old Red formation were deposited over their truncated and denuded edges. Thus we are brought face to face with the fact that there is a blank (or *hiatus*) in the succession of the strata between the Lower and Upper Old Red, or Devonian, series in the west of Ireland, due to the absence of the Middle Devonian series of Devonshire, Belgium, and the Rhine.<sup>1</sup>

*Region of the Reeks and Killarney Mountains.*—Not less definite is the evidence of an *hiatus* between the Glengariff Grits and Slates (Devono-Silurian beds) and the Upper Old Red, and Carboniferous groups in the region extending from the extreme western promontories of Kerry and Cork eastwards to the coast of Waterford. In this region, however, owing to the great amount of flexuring and folding, the result of lateral pressure, to which the strata were subjected after the Carboniferous epoch, and also to the absence of such sections as we find in the

<sup>1</sup> This subject is more fully developed in my paper 'On the Geological Age of the Rocks forming the Southern Highlands of Ireland,' *Quart. Journ. Geol. Soc.* vol. xxxv. p. 699; and also in another 'On the Relations of the Carboniferous, Devonian, and Silurian Rocks of the South of Ireland to those of North Devon,' *Scien. Trans. Roy. Dubl. Soc.* vol. i. (new series), 1880.

Dingle promontory, the unconformable relations of the Glengariff beds to those which succeed them are not so very clear, and hence they were supposed by Griffith and others to be conformable and continuous. But a detailed re-examination of this region carried on a few years ago by the officers of the Geological Survey has conclusively shown that the *hiatus*, or break in continuity of stratification, in the region here described is even more remarkable than in that to the north of Dingle Bay. For, not only is the Middle Devonian stage unrepresented, but often (at various points) the Upper Old Red Sandstone, and even the Lower Carboniferous slates and grits, which sometimes reach a thickness of 2,000 feet, have no representatives; so that the Carboniferous Limestone is found almost directly reposing upon the Glengariff beds. Such is the case at Roughty Bridge in the Kenmare valley; and at Macroom in Co. Cork, where the Carboniferous Limestone rests almost immediately on the Glengariff Slates. But, usually in the districts of Glengariff, Kenmare, Sneem, and along the Coomhola River the Lower Carboniferous strata are found resting directly on these beds without the intervention of any representative of the Upper Old Red Sandstone, estimated to attain a thickness of 3,000 feet in the eastern and northern parts of Cork and Waterford. The explanation

which I have offered in order to account for the remarkable relations of the strata in this part of Ireland may here be briefly recapitulated. At the close of the Lower Devonian period, after the deposition, either in the ocean or in a large inland lake, of the Glengariff Grits and Slates, the whole region was subjected to elevation and disturbance; that lying to the north of Dingle Bay having been highly disturbed, that to the south only slightly so; having in effect been upraised into the air in the form of a low arch or dome. In this condition the whole region remained throughout the middle Devonian period,<sup>1</sup> but at its close was again submerged under the waters of an extensive lake, and as submergence progressed, the conglomerates, or shore-beds of the Upper Old Red Sandstone (or Upper Devonian), were successively deposited along the borders of the land, gradually giving place as subsidence proceeded to the finer sediments now forming the 'Kiltorcan Beds,' and ultimately upon further depression, when the waters of the ocean invaded the region, being succeeded by the Lower Carboniferous grits and slates, which contain numerous marine forms. By some such hypothesis,

<sup>1</sup> During which the Ilfracombe limestone beds with their assemblage of marine forms were deposited, but which are wholly unrepresented in Ireland.

which seems quite compatible with what we know of terrestrial movements, we are able to explain the peculiar relations which subsist between the Devonian-Silurian beds on the one hand, and the Upper Devonian and Carboniferous on the other, throughout the whole region of the south of Ireland.

I have already endeavoured to explain that Devonian rocks, which are the marine representatives of the Old Red Sandstone, do not, as far as we know, occur in Ireland; but, under its lacustrine or freshwater type of Old Red Sandstone, the formation is extensively represented in the south-west, and less so in the centre and north. It consists of a great accumulation of sandstones, conglomerates, shales, and slates, which have been deposited below the waters of a large lake (or inland sea) as shown by Mr. Godwin-Austen; or, more probably, in two lakes separated from each other by a ridge of Silurian land which occupied the central portions of Ireland. This dividing ridge includes the district of Connemara, and in the opposite direction probably stretched across the Irish Sea to include North Wales and Central England. The existence of such a ridge will account for the absence of beds of this formation between the base of the Carboniferous series and the Lower Silurian rocks in the counties of Wicklow, Westmeath, Monaghan, and Armagh. To the north of this tract

the formation was deposited in a basin which stretched into the centre of Scotland; and to the south, in a basin the western and southern shores of which lie below the Atlantic waters.

UPPER OLD RED SANDSTONE, *including the 'Kiltorcan Beds.'*—This upper division of the Devonian series is represented in Devonshire by the 'Pickwell Down Sandstone,' and in Belgium by the 'Psamite du Condroz.' In these districts, however, it rests quite conformably upon the Middle Devonian beds; but in Ireland, where these latter are unrepresented (owing to the *hiatus* above described), the Upper Old Red rests indifferently upon various divisions of the Palæozoic series, from the Lower Silurian up to the Lower Devonian inclusive; and necessarily with greater or less unconformity of stratification. Thus, in the Dingle promontory the Upper Old Red Conglomerate is found crowning in a fine escarpment the summit of Caherconree, at an elevation of 2,713 feet, resting successively upon beds belonging to the 'Bala,' 'Ludlow,' and 'Dingle' series, and, following the northern coast, it dips beneath the Lower Carboniferous strata of Tralee Bay.<sup>1</sup> Throughout the southern parts of Co. Cork, owing to the unconformable overlap already referred to, only the uppermost beds are represented, and

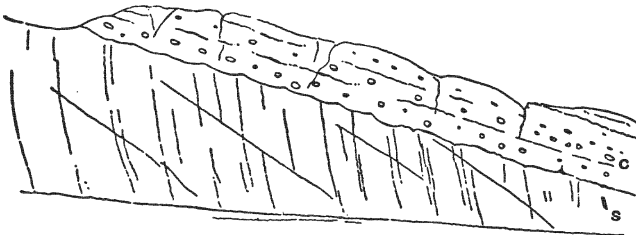
<sup>1</sup> See *Geol. Survey Maps*, sheets 161 and 172.



these often very thinly; but further north, in the counties of Limerick, Tipperary, and Waterford, the lower beds emerge and form a fringe surrounding the dome-shaped masses of Lower Silurian grits and slates of Slieve Aughty, Bernagh, Mauherslieve, Galtymore, and Slievenaman. In the Knockmealdown and Commeragh range, the Upper Old Red Sandstone, with a conglomerate base, covers nearly the

FIG. 4.

*Section on the left bank of the Suir above Waterford.*



c, Dark purple conglomerate of Upper Old Red Sandstone resting on light-grey and blue banded slate of Lower Silurian age. Beds nearly vertical.

whole back of the ridge reaching in Knockanaffrin an elevation of 2,478 feet; but the Lower Silurian beds emerge from beneath along the eastern side of the mountain, stretching away towards the valley of the Barrow at Waterford. On the banks of this river above the city a very fine cliff section is laid open, in which the Upper Old Red Conglomerate may be seen resting on the Lower Silurian grits and slates,

with, of course, a marked unconformity. It is here made up of well-rounded pebbles of grit, slate, and vein-quartz; while at Dromore the pebbles are sub-angular, forming a breccia, composed chiefly of trappean rocks.<sup>1</sup> These changes in the composition of the basal conglomerate are due to the changes in the composition of the older rocks in different localities from the waste of which the conglomerate beds have been constructed.

*Kiltorcan Beds.*—As we ascend from the basal beds the formation becomes less conglomeritic, and ultimately passes into a series of fine-grained yellow, grey, and light-red sandstones and shales, evenly bedded, sometimes ripple-marked, indicating quiet deposition and gentle currents, while the surfaces of the slabs are often covered over with large worm-tracks. That these beds were formed under the waters of a lake is clear from the occurrence of a large freshwater bivalve discovered in Co. Cork by Professor Jukes, and named after him *Anodonta Jukesii* (Forbes).<sup>2</sup> In addition to this shell are remains of fishes such as *Coccosteus*, *Pterichthys*, *Glyptolepis*, and *Asterolepis*; while magnificent fronds of a primæval fern, the *Palæopteris Hibernica*, and

<sup>1</sup> 'Explanation' to sheets 167, 168, &c. of the Geol. Survey by G. V. Du Noyer.

<sup>2</sup> Report on the Fossils from Kiltorcan Hill, by W. H. Baily, *Proc. Roy. Irish Acad.* 2nd series, vol. ii.

fragments of *Sigillaria* and other forms, bearing affinity to the oncoming Carboniferous flora, enable us to infer that the marginal lands of this upper Devonian lake were clothed with a rich sub-tropical vegetation. The thickness of the Upper Old Red Sandstone, including the Kiltorcan beds, may be taken at 2,000 feet.<sup>1</sup>

The northern parts of Ireland were probably in a condition of dry land during the deposition of the Devonian beds over the southern area, except in the case of several detached freshwater basins where strata, referable to the Devonian period, were deposited at successive intervals. These deposits were undoubtedly disconnected from those of the south by a ridge of older rocks, extending from the western highlands of Galway, Mayo, and Sligo across to the eastern coast.

To the Devonian period are referable in the northern area (1) the Red Sandstone and Conglomerate of Curraun Achill, a mountain rising from the shore of Clew Bay to a height of 1,784 feet, which rest unconformably on metamorphic schists and quartzites, and dip beneath the Carboniferous beds forming the margin of this bay.<sup>2</sup> (2) The Red Sandstone and

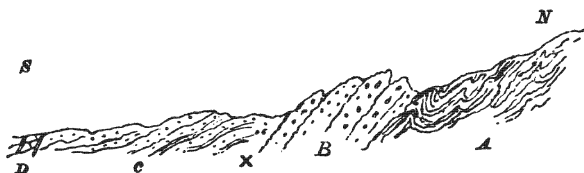
<sup>1</sup> The 'Kiltorcan beds' are the 'Yellow Sandstone' of Griffith; in some publications they have been called the 'Upper Old Red Sandstone,' but in reality are only the upper part of that formation.

<sup>2</sup> *Geol. Survey Map*, sheet 74.

Conglomerate, with contemporaneous felstone and ash, extending from Ballaghadereen in the county of Roscommon, by Boyle to the banks of the Shannon. (3) The large tract lying between Lough Erne and the Silurian rocks of Pomeroy, overlain unconformably by Lower Carboniferous strata along the south, and having a massive conglomerate base resting on metamorphic strata, well laid open near Irvingstown. This conglomerate consists of large rounded pebbles

FIG. 5.

*Section near Irvingstown.*



A, Schists. B, Old Red Conglomerate. C, Purple Sandstone, &c.  
 x, space unseen. D, Basaltic Dykes.

of quartzite, felstone-porphry, and schist which remind us of the conglomerate base of the Old Red Sandstone on the shores of Loch Lomond, Loch Long, and the banks of the Firth of Clyde. These basal beds are succeeded by dark purple or chocolate-coloured shales, flagstones, and pebbly sandstones of great but unknown thickness, and traversed by remarkable basaltic dykes. There can be no doubt, from

their unconformity to the overlying Carboniferous strata, that these beds are the representative of the Dingle and Glengariff series of Lower Devonian or Devono-Silurian age.

(4) A fourth representative of this epoch is the great conglomerate of the east coast of Antrim between Cushendall and Cushendun. This rock is finely laid open to view in the old sea-caves of the headland, resting on metamorphic schist, and passing upwards into less pebbly sandstone. The pebbles consist of vein-quartz, quartzite, mica-schist and felstone-porphry. On the coast near Cushendall the blocks of porphyry, which are rounded or sub-angular, attain to a size of three or four feet in diameter;<sup>1</sup> and the whole mass has its counterpart in the conglomerate of the coast of the promontory of Kintyre, not so far distant across the strait.<sup>2</sup>

(5) The last representative of this period requiring notice is the remarkable isolated tract lying

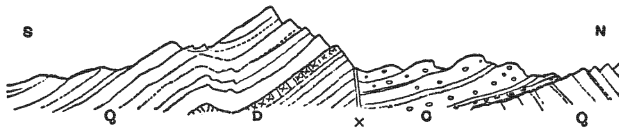
<sup>1</sup> Expl. Mem., sheet 14 of the *Geol. Survey Maps*, by R. G. Symes and A. McHenry, p. 12 (1886).

<sup>2</sup> I have endeavoured to represent the physical condition of this (the Devono-Silurian) epoch in plate iv. figs. 1 and 2, of the maps in the *Physical History of the British Isles*, from which it will be seen that the Fermanagh, Tyrone, and Antrim beds were deposited in the old basin, called 'Lake Caledonia,' by Dr. A. Geikie. 'On the Old Red Sandstone of Western Europe,' *Trans. Roy. Soc. Edin.* vol. xxviii.

amongst the mountains of North Donegal in the Fanad promontory between Lough Swilly and Mulroy Bay. This tract was discovered during the progress of the Geological Survey in the district, and is of special interest, as the preservation of the beds is altogether due to the fact that they have been vertically lowered (or 'let down') relatively to the surrounding strata by a large fault which ranges in an E.N.E. direction along the northern base of Knockalla, a quartzite

FIG. 6.

*Section over Knockalla, Co. Donegal.*



Q, Quartzite and Schist with band of Diorite D.

c, Old Red Sandstone and Conglomerate, resting unconformably on Quartzite.

x, Fault with downthrow to the North.

mountain rising to an elevation of 1,196 feet direct from the sea. The beds consist of chocolate-coloured sandstones and shales, sometimes pebbly, with a conglomerate base, resting discordantly upon the metamorphic strata. It is probable that this little tract, so far removed by mountains and valleys from its representative in the counties of Fermanagh and Tyrone, was deposited in a lake originally continuous

with that in which the Old Red Conglomerate of the Great Glen was deposited, called by Geikie the 'Lake of Lorne.'

CARBONIFEROUS SERIES.—The Carboniferous strata occupy about one-half the entire area of Ireland, but are represented chiefly by their lowest members, namely, by the Lower Carboniferous slate and grit and the Carboniferous Limestone. That formation, which from its physical position in Central England is called 'the Mountain Limestone,' is in Ireland the formation of the plains; except in the north-western districts of Leitrim, Sligo, and Fermanagh, where it rises into bold escarpments and isolated hills. The upper members of the Carboniferous series, including the Coal-measures, occur in a few detached outliers in the north and south; remnants of a once widely extended formation, which probably covered at least three-fourths of the entire surface of the country, but has since been almost entirely swept away by denuding agencies. To this subject we shall return when we come to discuss the origin of the great central plain of Ireland.

The basement beds of the Carboniferous group consist in the south of Ireland of cleaved slates and grits ('Coomhola grits'), which swell out to a great thickness in Cork and Kerry, and are full of marine

fossils (*Cucullæa*, *Posidonomya*, &c.); they are conformable to the Upper Old Red Sandstone, which, being a freshwater or lacustrine formation, affords a well-recognised upper limit by which the Devonian beds can be separated from the overlying Carboniferous, of marine origin. In the centre and north of the country these basement beds consist of yellowish conglomerates, grits, and shales, with earthy limestones, representing the 'Calciferosus Sandstone series' of Scotland. A fine section in these beds is laid open along the precipitous cliffs which border the Atlantic west of the entrance to Killala Bay. The thickness of the series must here be about 1,500 feet.

Resting on the basement beds above described comes the Carboniferous Limestone, stretching across the central plain from sea to sea, and northwards to the base of the Donegal Highlands, skirting the mountains of Mayo and Galway, then encircling the isolated domes of Silurian and Old Red Sandstone which rise from the central plain towards the south-west, and finally, after passing beneath the Coal-measures of Kanturk and the upper valley of the Blackwater, emerges around the shores of the Killarney Lakes at the northern base of the mountains of Kerry. Owing to the numerous foldings into which the Carboniferous and Old Red



strata have been bent, the limestone is found filling the centres of several narrow troughs in the south of Ireland, lying along approximately east and west axes, and bounded by anticlinal ridges of Old Red Sandstone. Of these synclinal troughs, the most important are those of the Kenmare River, of Cork and Middleton, of Tallow, of Dungarvan and Lismore, and of Carrick-on-Suir.

The Limestone formation generally consists of three members—a lower, middle, and upper; the middle (or ‘Calp beds’) being generally more earthy than the other two, which consist in the main of pure fossiliferous limestone; the whole formation attains the thickness of 2,500 to 3,000 feet.

In some localities, as in Co. Limerick, it has been found difficult, or impossible, to distinguish these three divisions from each other; but Prof. De Koninck has pointed out that the three stages which he has recognised by the occurrence of certain fossil forms in Belgium can also be co-ordinated with those of this country, and it would seem that they correspond very nearly with the threefold division above described.<sup>1</sup> In the lower ‘niveau’ he places the Limestone of Armagh with *Orthis Michelini*, *Athyris Roysii*, *Spirifera tornacensis*, *Conocardium fusiforme*, *Phillipsia pustulata*; in the middle, the

<sup>1</sup> *Ann. de la Soc. géol. de Belg.* t. ix. p. 50.

Limestone of Rathkeale, Adare, with *Amplexus coralloides*, *Spirifera striata*, *Syringothyris cuspidatum*, *Conocardium Hibernicum* and *C. Koninckii*; and in the upper, the Limestone of Galway with *Productus giganteus*, *P. striatus*, *P. cora*, *Orthis resupinata*, *Spirifera glabra*, and *Cardiomorpha oblonga*.

On the other hand, in the north-western counties of Sligo and Fermanagh the formation is entitled to its English name of 'Mountain Limestone,' for in no district of the British Isles are there grander escarpments and terraces than in that which lies between Sligo Bay and Lough Erne, overlooking the southern shores of Donegal Bay. Over this tract the Upper Limestone, resting on the softer Calp series, rises into a tableland, broken off along walls and bluffs of rock, jutting out in bold headlands with scarped faces, from 1,500 to upwards of 2,000 feet above the level of the adjoining ocean.

Close examination of hand specimens, and especially thin transparent sections placed under the microscope, will show that this great calcareous formation consists almost entirely of the shells and skeletons of marine animals, such as corals, crinoids, foraminifera, and molluscs. Even the denser masses which to the eye exhibit no appearance of organic structure, when examined under the microscope in the manner above described, are almost

certain to show a field full of animal forms, chiefly those of foraminifera and crinoids. The formation, therefore, notwithstanding its great thickness, must be considered as the work of marine animals which lived in the waters of the clear ocean of the Carboniferous period, generally far removed from land, and uncontaminated by muddy or sandy sediment. Deep sea-soundings in recent times have shown that similar deposits are in course of formation over vast tracts of the ocean bed of the present day.

The Upper Limestone is remarkable for containing numerous beds, and great amorphous masses of a siliceous material resembling flint, known as 'chert.' Sometimes this material completely replaces the original limestone; and we find corals, crinoids, and other forms which were originally constructed of calcareous material frequently preserved in chert. Thin translucent sections which I have examined under the microscope have shown that the original forms of crinoids, foraminifera, &c. can be more or less distinctly recognised; so that we may infer that the chert is a product of replacement by silica from solution of the original calcareous material of which these structures were composed.<sup>1</sup> Dr. Hinde, how-

<sup>1</sup> On this subject see paper 'On the Nature and Origin of Chert-beds in the Carboniferous Limestone of Ireland,' by E. Hull and E. T. Hardman. Abstract, *Geol. Mag.* Sept. 1877.

ever, has shown that the masses of chert are largely composed of spicules of siliceous sponges; and this is true also of the same formation in England.<sup>1</sup> The general succession of the Carboniferous Limestone series in the N.W. of the country is illustrated by the adjoining section through a portion of Counties Sligo and Mayo. (Fig. 7.)<sup>2</sup>

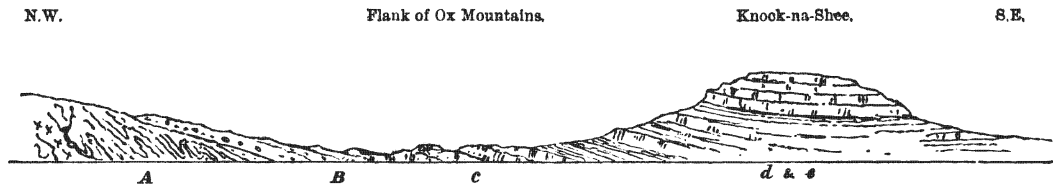
In South Donegal we find the clearest evidence that the mountains of this county originally formed the margin of the great basin in which the formation was deposited. Thus along the southern flanks of Barnesmore, a granitic mass rising about 1,500 feet above the sea, the limestone formation is found to pass into a calcareous conglomerate and breccia—the beds of limestone gradually thinning out as we approach the older rocks, and being replaced by ‘shore beds’ of sand, gravel and boulders. On the other hand, the once wide extension of the Carboniferous strata over the older metamorphic rocks of West Donegal may be inferred from the occurrence of two outliers of conglomerate containing impressions and casts of *stigmaria* and annelid tubes on the summit of Slieve League—at a level of 1,964 feet above the ocean surface beneath.<sup>3</sup>

<sup>1</sup> *Geol. Mag.* October 1887, p. 435.

<sup>2</sup> In the collection of the Rev. Dr. Grainger, Rector of Broughshane, are some remarkably fine fossils from this formation. The collection is especially rich in forms of Cephalopods.

<sup>3</sup> *Journ. Roy. Geol. Soc. Ireland*, Feb. 1886.

FIG. 7.

*Section through a part of Co. Sligo.*

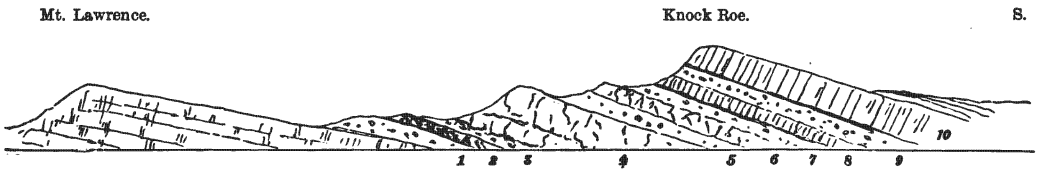
**A**, Metamorphic Schists, &c. **B**, Lower Carboniferous Conglomerate. **c**, Lower Limestone.  
**d**, Middle Limestone, with shale capped by **e**, the Upper Limestone—solid and cherty.

The Carboniferous Limestone of the south-west of Ireland, like that of Scotland and Derbyshire, is characterised by the occurrence of volcanic rocks. The rich pastoral plain of Counties Limerick and Tipperary, called the Golden Valley, is diversified by a range of scarped hills composed of volcanic rocks, arranged in a somewhat circular form, outside and beyond which are several isolated bosses rising from out of the limestone plain, both to the north and to the south of the circular range. These latter are composed of felsstone-porphry; and, judging from their position, are clearly the old necks, now filled with solid rock, through which the ancient lavas and ashes forming the hills were erupted. On examination it is found that there were two successive outbursts of volcanic materials. During the earlier, felspathic lavas along with quantities of ash and *lapilli* were extruded; during the second, which occurred after a considerable interval, and just at the close of the Carboniferous Limestone period, augitic lavas which have consolidated into basalts and melaphyres were poured forth. The following section drawn through Knock Roe, a hill about 672 feet in elevation, will serve to illustrate the succession of volcanic materials of the earlier outburst. (Fig. 8.)

In this section we have no fewer than ten different

FIG. 8.

*Section through Hills of Carboniferous Trap, near Caherconlish, Co. Limerick.*



Carboniferous Limestone.

- 1, Ashes and lapilli.
- 2, Sheet of basalt.
- 3, Ash-beds.
- 4, Felspathic lava.

- 5 } Successive sheets
- 6 } of augitic lava
- 7 } and beds of ash.
- 8 }
- 9 }

Volcanic Products.

- 10, Columnar felstone with crystals of augite overlain by shale.

varieties, or, we might rather say, the products of ten distinct outbursts of volcanic energy, which were spread over the calcareous bed of the sea, enveloping forests of crinoids, or entombing colonies of hapless molluscs or polypes. First, there came an explosion of ashes and *lapilli* forming the bed (1) directly over the Limestone. This was succeeded by a sheet of basaltic lava (2), which may possibly be an intrusive sheet of later date; then (3) ash again. After this, probably after a considerable lapse of time, there came a fresh outflow of felspathic lava (4), about 200 feet in thickness, followed (probably at intervals) by repeated eruptions of ashes and beds of trap, the uppermost of which, a columnar felstone with crystals of augite, forms the crest of Knock Roe. The pipe or throat from which the materials were erupted was one or more of the isolated bosses of felstone-porphry, perhaps that of the Knocktancashbane Castle, which rise to the north of 'the lower trap band' not far from the city of Limerick. In this direction, indeed, there are numerous beds of volcanic ashes and agglomerate associated with the beds of limestone, and by their structure and relations offering objects of great interest to the student of volcanic phenomena.

*Yoredale Shales, Flagstones, and Millstone Grit.*—  
The beds which succeed the Carboniferous Limestone



consist in the south of Ireland of shales with marine fossils (*Goniatites*, *Orthoceras*, *Posidonia*, &c.) surmounted by flagstones ('Carlow Flags'); and in the north of Ireland, amongst the Fermanagh and Sligo Hills, of yellow sandstone and shales, which at Cleevalea, near Manor Hamilton, and on the banks of Lough Allen, contain rich beds of ironstone, giving origin to the name 'Slieve an Ierin' (or the Iron Mountain), which rises from the eastern shore of the lake. These may be regarded as the representatives of the Yoredale beds of the north of England, as the name is understood on the Geological Survey; and, like them, are overlaid by beds of millstone grit, which in the north-western districts rise into high terraced escarpments. Cuilcagh in the Co. Fermanagh, which reaches an elevation of 2,188 feet, is the highest of these. The scenery of the district bordering on Lough Allen, and giving birth to the head-waters of the Shannon, resembles in many respects that of parts of Derbyshire, Lancashire, or Yorkshire formed of the same beds. The high tableland of Cuilcagh bears a strong resemblance to 'The Peak' of Derbyshire; and to the north, south, and west, long sweeping terraces of grit, bounded by deep heather-clad ravines or broad valleys, stretch away towards Donegal Bay, and overlook the wide and richly wooded valley of Lough Erne.

'Gannister Beds,' or Lower Coal-measures.—This group of strata, which the labours of Phillips in Yorkshire and of Binney in Lancashire have so fully elucidated, is characterised by a considerable marine fauna, and also by thin beds of coal. It lies between the Millstone Grit and Middle Coal-measures in the north of England and Wales, and is also well represented in Ireland wherever Coal-measures occur. In the Castlecomer district of Kilkenny and Carlow it forms a band of strata consisting of hard grits, flagstones, and beds of shale, about 600 feet in thickness, with two or three thin seams of coal, and several bands of fossils of marine genera, such as *Phillipsia* (a trilobite), *Orthoceras*, *Goniatites*, *Productus*, *Pallustra*, *Orthis*, &c. One of the beds of coal has a hard siliceous floor, like the 'gannister' of Yorkshire; and thus in almost every way do these strata correspond to their representatives in England. The Gannister beds also occur near Dungannon on the borders of the Tyrone coal-field, and on the tops of the hills bordering Lough Allen. I have dwelt somewhat longer on these beds than their importance would seem to warrant; but they are of interest from the fact that they form the uppermost member of the essentially marine strata of the Carboniferous group, and their importance in this respect has not hitherto been sufficiently recog-

nised by geologists.<sup>1</sup> To this lower series of beds the little coal-fields of Lough Allen, and Kanturk in the County of Cork, chiefly belong.

*Middle Coal-measures—Coal-fields.*—The coal-fields of Ireland belonging to this division are of small extent and productiveness. Being the uppermost beds of the Carboniferous group, they have naturally suffered most from the denudation which has been coextensive with the whole of the Carboniferous area, and has been so destructive of the upper and most valuable portion, regarded from an economic point of view. They are confined to two districts, that of Coal Island in the north, and of Killenaule and Castlecomer in the south. As it is not necessary in this place to enter into a detailed account of the structure or resources of the Irish coal-fields, I shall content myself with a brief account of their characters as bearing upon the physical geology of the country, referring the reader for information on the economic aspect of the subject to the works of several authors which are easily accessible.<sup>2</sup>

<sup>1</sup> For further details see author's paper 'On the Upper Limit of the essentially Marine Beds of the Carboniferous System of the British Isles,' &c. *Quart. Journ. Geol. Soc.* vol. xxxiv. (1877).

<sup>2</sup> Griffith's *Report on the Tyrone Coal-field*, communicated to the Royal Dublin Society. Kane's *Industrial Resources of Ireland*. Du Noyer, 'On the Structure of the Lough Allen (Arigna) Coal-fields,' *Geol. Mag.* (1863). Hardman, 'On the Geology of the Tyrone Coal-fields,' *Mem. Geol. Survey of Ireland* (1877), Kinahan and O'Kelly, Explanations to sheets 136, 137, *Ibid.*

The Tyrone coal-field is of triangular form, being bounded on the north by a large upcast fault, while it terminates towards the south in the direction of Dungannon, and passes beneath the Triassic beds along the east. The 'Lower measures' with the Drumglas coal occupy a considerable area; but at the river Torrent they are overlain by the 'Middle measures' with about twelve seams of workable coal. All these pass under the New Red Sandstone towards Lough Neagh, but have not been followed in that direction to any great extent. The coal-field is much broken by faults, and has been worked generally in an unskilful manner, otherwise it might have been rendered much more productive and beneficial to the district (which is to a large extent a manufacturing one) than has actually been the case; the coal is bituminous, and there are ten workable seams.

*Coal-seams of the Tyrone Coal-field.<sup>1</sup>*

	Ft.	In.
1. <i>Anagher Coal</i> (soft) . . . . .	9	0
<i>Strata</i> . . . . .	55	0
2. <i>Bone Coal</i> . . . . .	3	0
<i>Strata</i> . . . . .	40	0
3. <i>Shining Coal</i> . . . . .	2	10
<i>Strata</i> . . . . .	80	0
4. <i>Brackareel Coal</i> . . . . .	5	0
<i>Strata</i> . . . . .	84	0

<sup>1</sup> See 'Geol. Tyrone Coal-field,' by E. T. Hardman, *Mem. Geol. Survey* (1877).

## 62 *Geological Formations of Ireland*

### *Coal-seams of the Tyrone Coal-field (continued).*

	Pt.	In.
5. <i>Cortnaskea Coal and Cannel</i> . . . . .	6	0
Strata . . . . .	75	0
6. <i>Baltiboy Coal (sulphurous)</i> . . . . .	3	0
Strata . . . . . (about)	195	0
7. <i>Derry Coal</i> . . . . .	4	6
Strata . . . . .	150	0
8. <i>Yard Coal</i> . . . . .	3	0
Strata, thickness unknown . . . . .	"	"
9. <i>Greenagh Coal and Cannel</i> . . . . .	4	6
Strata over 1,000 feet . . . . .	"	"
10. <i>Drumglas Main Coal</i> . . . . .	4	6

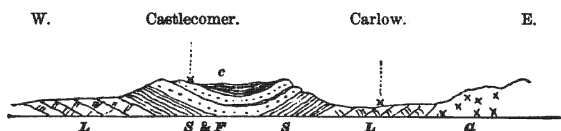
The coal-field of Killenaule, in County Tipperary, consists of a narrow trough, or synclinal, of measures ranging in a N.E. direction, the beds dipping from their outcrop towards the axis at a high angle. It is of small extent, and the coal-seams are thin; nevertheless, they are worked with considerable success. The coal is anthracite, like that of South Wales.

The coal-field of Castlecomer extends over portions of two counties, Kilkenny and Carlow. It occurs in the form of a broad basin, the strata dipping from the circumference towards the centre; so that the higher and more productive beds of the Middle Coal-measures occupy the centre of the basin. The whole district assumes the form of an elevated tableland, rising above the surrounding plain of Carboniferous Limestone, over which the beds once extended. The rim of the tableland is generally

formed of the 'Gannister Beds,' which rest upon the Carlow Flags, and dip below the upper beds of the centre.<sup>1</sup> The district is traversed by several large faults, which are indicated on the maps of the Geological Survey. The coal, like all the coal of the south of Ireland, is anthracitic. Reptilian remains belonging to the labyrinthodont amphibians, from the 'Jarrow coal,' of peculiar characters, have made

FIG. 9.

Section across the Leinster Coal-field.



G, Granite. L, Carboniferous Limestone. S and F, Yoredale Shales and Carlow Flags. c, Lower and Middle Coal-measures in centre of Basin.

this coal-field somewhat celebrated amongst palæontologists. They have been described by Professor Huxley and Dr. Percival Wright.<sup>2</sup>

Coal-seams of the Castlecomer Basin.

	Ft.	In.
1. Three-foot coal (worked out)	3	0
2. Four-foot, or Jarrow, coal	3	6
3. Upper Towlerton Coal	1 ft. 6 in. to	2 0
4. Lower Towlerton Coal	do.	2 0

<sup>1</sup> The Upper Coal-measures, which in Lancashire attain a thickness of 2,000 feet, are not represented in Ireland. If they were ever formed, they have since been completely denuded away.

<sup>2</sup> *Trans. Roy. Irish Acad.* vol. xxiv. (1867).

*Terrestrial Changes at the close of the Carboniferous Period.*—The events which followed the formation of the Carboniferous rocks over the Irish area may now be touched upon. After the Coal-measures had been deposited the surface must have presented the appearance of a vast lagoon, but little, if anything, elevated above the level of the sea, and (as we may judge from the similarity in the succession of the beds) physically connected with the Carboniferous tracts of England. In the north-west and south-east the older rocks rose above the surface of the lagoon, and formed portions of the unsubmerged lands from which the sedimentary materials composing the Coal-measures were derived.<sup>1</sup> But at the close of the period terrestrial movements, for a long time in abeyance, arising apparently from contraction of the earth's crust in a direction nearly north and south, set in. The forces thus brought into action influenced the whole of the British Isles and the west of Europe, and to them are due the numerous flexures and lines of geological boundary which may be observed ranging in approximately east and west directions in these countries. As regards the Irish area, they produced their most

<sup>1</sup> I have endeavoured to represent the positions of the submerged and emergent tracts of the Upper Carboniferous epoch over the British Isles in the *Physical History of the British Isles*, plate vii. (London, 1882).

powerful and striking effects over the southern and northern districts, while the centre was only partially and locally disturbed and elevated. Over the former districts the beds were forced by lateral pressure to arrange themselves in numerous foldings, very evident, upon an inspection of the geological map, by the narrow bands of Carboniferous beds alternating with those of Old Red Sandstone. So powerful, indeed, were the tangential forces that along the base of the Killarney Mountains the strata appear to have been thrust back upon themselves; so that the Carboniferous Limestone of the plain dips towards the Devono-Silurian beds of the mountains of Kerry; but to this subject we shall return when we come to treat of the mode of formation of the mountains themselves.<sup>1</sup> Meanwhile, as the anticlinal ridges were forced into the air, and as the whole of the central plain was probably somewhat elevated into a land surface, the agents of denudation commenced to wear down the exposed surfaces. Thus was begun the process of destruction to the coal-formation which was continued through so long a period that (as we have seen) only a few isolated remnants have been left as monuments of the ruin which has overtaken this once widely-spread formation.

<sup>1</sup> See page 166



The amount of denudation in the north of Ireland accomplished even before the Permian period properly set in (or at least before any Permian strata were deposited) was very great; for, as I shall now proceed to show, we find beds of this formation resting directly on the Carboniferous Limestone, the Upper Carboniferous strata having been stripped off previous to the deposition of the Permian strata. Similar events took place in the north of England, which at this early period of the earth's history appears to have been physically connected by continuous land with the north and centre of Ireland.<sup>1</sup>

The formations which remain now to be described are restricted to the north-eastern districts of Ireland, where they are collected within a narrow compass, and generally represented upon a small scale. It is easy to see that the presence of some, or all, of these beds is due to the solid sheets of basalt which, during the Miocene period, were poured over this district, affording a protection to the strata that were still at the period of eruption, to some extent, preserved. This great sheltering cap has itself been subjected to a large amount of waste. Its original area extended far beyond its present limits; but, seeing how the softer Mesozoic strata are grouped

<sup>1</sup> For a restoration of the physical geography of this epoch, see plate viii. in the *Phys. Hist. Brit. Isles*.

closely around its skirts, we may ask ourselves whether, in its absence, evidence of their former presence could have been left sufficient for us to infer that they ever had been there?

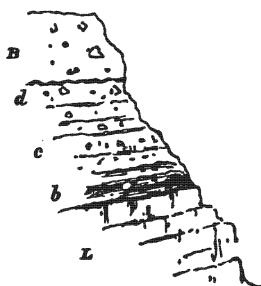
**PERMIAN BEDS.**—The representatives of this formation occur only on a very small scale, but they are of much interest as showing that the physical conditions prevalent in Britain during the close of the Palæozoic period were extended over the N.E. of Ireland. The formation is represented by beds belonging both to the lower and upper divisions, the ‘Rotheliegende’ and ‘Zechstein’ formations of Germany, the ‘Lower Permian’ and ‘Magnesian Limestone’ of England; and these we shall now proceed to describe.

*Lower Permian Beds.*—The only representatives of this division that we are at present acquainted with are found underlying the city of Armagh. At the time of my visit in 1872 they had not been recognised; but, being familiar with the various types of Lower Permian strata in England, I had no difficulty in recognising the nature of the peculiar formation which is laid open to view in the marble quarries a short distance to the west of the city. The upper portion is a boulder deposit, and the lower a limestone breccia; and as the former is overlaid by the Boulder-clay of the Glacial (or Drift) period,

both had doubtless been confounded together by previous observers. The breccia had probably been considered as a broken condition of the Carboniferous Limestone. In this quarry, therefore, we have the curious concurrence of two boulder formations, of different and widely separated periods, superimposed one upon the other (see fig. 10). Though somewhat similar in appearance, there is really a difference

FIG. 10.

*Section of Permian beds at Marble Quarry, Armagh.*



B, Boulder-clay (Drift). *d*, Permian boulder beds 2 ft. *c*, Red stratified conglomerate, or breccia—resting on *b* compacted sandy breccia of limestone fragments. L, Carboniferous Limestone.

between them which the practised eye may easily detect; and the divisional line between the two formations may easily be followed along the face of the cliff.<sup>1</sup> The Permian beds are of a deep red colour, rudely stratified, and at the base where they rest on the limestone consist of a consolidated breccia of limestone pebbles in a sandy base like the

<sup>1</sup> Prof. Sir A. Ramsay, who subsequently visited the section with me, fully concurred in the identification of these beds.

'Brockram' of the Cumberland district. The blocks of rock in the boulder bed consist of purple grits and felspathic sandstones, sometimes calcareous, which may have come either from the Silurian or Old Red Sandstone districts to the north or west. They attain a size of two feet in diameter, and, though not showing any actual glaciated surfaces, have the appearance of ice-transported boulders.<sup>1</sup> The beds, in fact, have a strong resemblance to those of Shropshire and Worcestershire, from an examination of which Sir Andrew Ramsay was led to infer the prevalence of glacial conditions in parts of the British Isles during the earlier Permian period.

The representatives of the Magnesian Limestone occur in two localities—one near Cookstown, Co. Tyrone, and the other at Cultra, on the southern shores of Belfast Lough. They have been described by Dr. Bryce and Professor King, who has established their correlation with the Upper Permian beds of England by the occurrence in them of shells of the genera *Schizodus*, *Bakevellia*, &c. It is only at ebb-tide that these beds can be observed at Cultra, where they rest directly on Lower Carboniferous shales and limestones.<sup>2</sup>

<sup>1</sup> 'On the Permian Beds of Armagh,' *Quart. Journ. Geol. Soc.* vol. xxix. p. 402.

<sup>2</sup> The bands of magnesian limestone were formerly quarried for chemical purposes, so that little is left visible above the sands of the beach.

From these instances it will be apparent that what I have stated above is borne out by the evidence before us, namely, that before the Permian period there was denudation on a large scale of the recently formed Carboniferous strata, throughout a period of long duration, during which the rains and rivers, and perhaps the waves and currents of the sea, were undermining and carrying away the materials of which that formation is composed.

## CHAPTER II

## MESOZOIC FORMATIONS—TRIASSIC BEDS

*New Red Sandstone and Marl.*—The beds of this formation occur as a narrow band encircling the basaltic region of Antrim and Derry. Occupying generally low ground and valleys, such as those of the rivers Blackwater and Lagan and the estuary of Belfast Lough, they rest unconformably on all the formations older than themselves, and in the geological classification form the base of the Mesozoic series. The lower portion, or Bunter Sandstone, consists of soft bright red or variegated sandstone with marly bands; and the upper (or Keuper Marl) consists of bright red and grey laminated marls with irregular bands of gypsum, which are well shown in the railway cuttings between Larne and Carrickfergus. Near this latter place extensive beds of rock salt occur, and are worked by means of vertical shafts. Sections in the Bunter Sandstone are laid open along the north shore of

Belfast Lough and south of Dungannon, where the beds have yielded remains of fish.

One of the most interesting exhibitions of the New Red Sandstone strata occurs at the quarries of Scrabo Hill, near Newtown Ards. The rock is quarried for building purposes, and consists of light yellow and reddish freestone, lying probably at the base of the Keuper division. On the surfaces of the strata sun-cracks, rain-pits, and ripple-marks may often be observed, as in the case of the Stourton quarries in Cheshire. They are capped by masses of spheroidal dolerite, and are evidently in proximity to an old volcanic neck (or vent), as the sandstones are penetrated by horizontal sheets and vertical dykes of basalt, intersecting each other in various directions, and seriously injuring the quality of the stone in immediate contact with them. As the quarries are very extensive, and the excavations expose a large section of the hill-side, there are few places where the phenomena of igneous intrusion can be more advantageously studied than at this spot.<sup>1</sup>

**RHÆTIC AND LIASSIC BEDS.**—The representatives

<sup>1</sup> Detailed sections and descriptions of these beds are given in the Explanatory Memoir to accompany sheet 37 of the maps of the Geological Survey. Another small patch of New Red Marl with gypsum occurs at Carrickmacross, in Co. Louth. This is the most southerly place where the formation is represented. The beds have been deposited in an old depression amongst the Palæozoic rocks.

xpl. Mem. sheets 81 and 82, p. 8.

of these formations occur together in a few narrow bands at intervals around the base of the Chalk escarpment of Antrim; namely, at Larne, Collin Glen, near Belfast, and at Portrush on the northern coast, where they have been indurated by contact with a sheet of intrusive dolerite. At Larne the beds are well laid open on the coast north of the town. The upper belong to the Lower Lias, and consist of light blue, grey, and dark clays with thin earthy limestones, containing *Gryphæa incurva*, *Ostrea Liasica*, *Ammonites planorbis*, &c. Below these are dark shales with *Avicula contorta* resting on light greenish calcareous sandstone, somewhat pisolitic, belonging to the Rhætic series; below these are the Keuper Marls.

The main portion of the Lias, together with the whole of the Jurassic (or Oolitic) series, is unrepresented, as the Cretaceous beds immediately overlie those above described. If the Jurassic beds were ever deposited over the N.E. of Ireland, as was probably the case, they were subsequently swept away before the Cretaceous period; there is, therefore, a great unrepresented hiatus in the geological series between the beds just described and the upper Cretaceous strata by which they are succeeded at Larne.<sup>1</sup>

<sup>1</sup> For a further account of the Liassic beds, see papers by Messrs. Tate and Holden in the *Quart. Journ. Geol. Soc. Lond.* vol. xxiii. and Portlock's *Geology of Londonderry*, p. 55, &c.



CRETACEOUS BEDS.—The Lower Cretaceous beds being absent, the Upper, consisting of the Upper Greensand and Chalk, are the sole representatives of this great group of strata. These beds, which are soft and easily disintegrated, occur as a very narrow fringe cropping out from beneath the dark basaltic sheets, to which they owe their preservation, and with which they form a remarkable contrast; the whitest of all rocks being in immediate contact with the darkest.

The Upper Greensand is similar in appearance to that of England, as it consists of a greenish calcareous sandstone, soft, very friable, and sometimes pebbly. Its colour is due to small grains of silicate of iron, which under the microscope are seen to be round or oval, and are probably of organic origin.<sup>1</sup> Good sections occur in Collin Glen and at Larne, and their thickness when greatest may be placed at thirty feet; but it is generally less than this.

The Chalk formation which succeeds is precisely similar to the upper portion of its representative in the south and east of England. It consists of compact white limestone with bands and nodules of flint. Amongst these are some of large size, of the

<sup>1</sup> Similar strata were discovered by the officers of H.M.S. 'Challenger' to be in course of formation over portions of the deep ocean bed; and this occurrence corroborates the views of the late Professor Ehrenberg, that the grains are the casts of foraminiferal shells.

shape of sponges, and perforated through the axis, the orifice being filled with chalk.<sup>1</sup> Fossils, such as Echini and molluscs, are locally plentiful, but in reality the whole mass is of organic origin. The Antrim chalk is usually sufficiently hard to allow of its being cut into thin transparent slices, which when placed under the microscope show numerous sections of foraminifera, plates and species of Echinoderms and other forms, imbedded in an impalpable calcareous paste. From specimens examined by Prof. T. Rupert Jones and Mr. W. K. Parker the following genera of Foraminifera were determined: *Lituola* (?) *Valvulina*, *Dentalina*, *Bulimina*, *Textilaria*, *Verneuilina*, *Globigerina*, *Planorbulina*, and *Pulvinulina*.<sup>2</sup> The sections of flint present somewhat similar forms under the microscope, except that they were less definite.<sup>3</sup>

The thickness of the Chalk formation varies exceedingly, as its upper surface had undergone extensive erosion previous to the overflow of the basaltic covering. Between the basalt and chalk there is generally an irregular bed of flint-gravel,

<sup>1</sup> These large fossil sponges are locally called 'Paramoudras'—a name not to be found in zoological dictionaries.

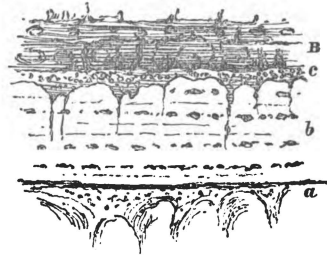
<sup>2</sup> *Journ. Roy. Geol. Soc. Ireland*, vol. iii. (New Ser.) pp. 88-9 (1872).

<sup>3</sup> Zinc has been discovered by Mr. Hardman in the Chalk of Co. Tyrone. *Ibid.* p. 159.

with red ochre, filling the hollows in the surface of the rock. These flints have undoubtedly been derived from the beds of chalk, which originally were superimposed on the existing beds, and which have probably been carried away in solution by atmospheric waters, while the insoluble flints have been left behind. As this flint-gravel was formed

FIG. 11.

*Cliff Section of Chalk overlaid by Basalt. Co. Antrim.*



*a*, Upper Greensand, cropping up from below the chalk. *b*, White chalk with bands of flint. *c*, Flint-gravel resting on an eroded surface of the chalk. *B*, Basalt with spheroidal structure.

chiefly over a land surface of the early Tertiary period, it might have been expected to contain remains of the animals then inhabiting the surface; none, however, have yet been found. The maximum thickness of the formation is about 350 feet.

In the interior of the chalk-flints there often occurs a white powder, which Mr. Joseph Wright of Belfast has subjected to close scrutiny, resulting in

the discovery of a large number of beautifully formed genera and species of Microzoa—an illustration of the way in which the most apparently worthless objects in nature repay investigation and study.<sup>1</sup>

The Antrim coast often displays fine sections in the Chalk capped by dark masses of basalt, or amygdaloidal lava. The beds are generally nearly horizontal, and are often traversed by basaltic dykes, and in some cases by the necks of old volcanoes filled with masses of lava. In other cases the old necks are choked up by bombs which have been blown into the air, and on falling back have filled up the throat. The rock on which stands Dunluce Castle is one of these, and another example may be seen in the cliff by the road-side east of Portrush.<sup>2</sup> Sections are also opened in numerous quarries along the escarpment between Larne and Lurgan, and in the interior of the basaltic area. The Chalk is brought to the surface through the agency of faults at Dunwater quarry and Temple-Patrick.

The occurrence of the Chalk formation so far in advance to the north-west of its position in England is one of the most curious facts in the physical geology of the British Isles. Were it not for its

<sup>1</sup> *Trans. Brit. Assoc.* (1874), p. 95; also *Rep. Belfast Nat. Hist. Field Club* (1873-4).

<sup>2</sup> This I now consider somewhat doubtful.

presence in the north-east of Ireland, it would scarcely have been suspected that it had originally extended into that region. Judging from the abruptly truncated form of its margin, except in the direction of Armagh towards the south-west, it must originally have been spread far beyond its actual limits.<sup>1</sup> In truth, its composition gives little evidence of proximity to land, for pebbles of older rocks scarcely ever occur, and are only numerous in the Greensand formation, as at Cushendall in County Antrim.<sup>2</sup> Recollecting that it has undergone two denudations—one before the basaltic sheets were poured over its surface, the other since that time, in conjunction with the basalt itself—we may well suppose that its original margin was far in advance of its present limits. The portion now preserved is, in fact, the central part of a wide and shallow basin, into which form the beds were tilted after the Miocene period; this we infer from the fact that they are found to dip generally from the margin inwards. We may, therefore, venture to assume that the formation originally stretched as far as the mountains of Donegal towards the west, and those of Slieve Gullion, Carlingford, and Mourne towards

<sup>1</sup> The relative positions of the submerged and emergent areas are represented in plate xi. in *Phys. Hist. Brit. Isles*, fig. 2; while the distribution of the cretaceous strata is shown in fig. 1.

<sup>2</sup> Expl. Mem. sheet 14, by R. G. Symes and A. McHenry, p. 15.

the south. In a northerly direction the formation must have wrapped around the flanks of the mountains of Argyllshire, Kintyre, and Arran, and towards the east, those of the south of Scotland and the Lake district of England. If the formation was originally connected with its representative beds in England, which is highly probable, it was so across the area of the Irish Sea; and the depression between the Welsh mountains and those of Cumberland and North Lancashire was probably the line of country through which the connection was made. How far it stretched northwards into the Atlantic Ocean we have no means of knowing, and it imports little to inquire.<sup>1</sup>

From what I have said as regards its composition, it will be evident that the Chalk formation has been built up layer upon layer over the bed of the ocean by the agency of marine animals, for the most part of minute size and low organisation. It contains but little sedimentary matter such as sand or clay, so that it must have been formed far out of reach of estuaries or the mouths of rivers bringing down sediment into the sea. Even the flints are due to organic agency; the silica having probably been secreted by certain forms of animal life from

<sup>1</sup> Siliceous beds—the representatives of the Cretaceous period—have been observed by Prof. Judd in the island of Mull, in Scotland

the waters of the ocean,<sup>1</sup> or in some cases replacing the original lime. The representative of this formation at the present day is the foraminiferal, calcareous, ooze of the central Atlantic bed, and of other oceanic regions far remote from land.

<sup>1</sup> Mr. Wright, of Belfast, as above stated, p. 76, has obtained immense numbers of foraminifera from the interiors of flints, but these were no doubt originally calcareous. The forms of marine animals whose tests or skeletons are chiefly built up of silica are those of sponges and radiolaria, together with those of diatomacea.

## CHAPTER III

## TERTIARY, OR CAINOZOIC, FORMATIONS

*Miocene Beds; a chapter in volcanic history.*—The representatives of the Miocene period in Ireland are not the various forms of sedimentary strata, such as sandstones, shales and limestones, found in the centre and south of Europe, but great sheets of basalt and amygdaloidal lava, with volcanic ashes and lacustrine formations of iron-ore and ‘bole,’ such as are frequently found in similar volcanic regions.<sup>1</sup> On a former occasion, I attempted to present a connected sketch of the succession of events in the volcanic history of this period as it is indicated for us in the north of Ireland,<sup>2</sup> and I shall follow the same course on the present occasion, only with somewhat less detail.

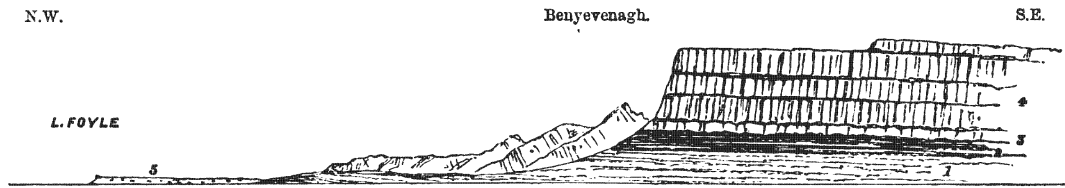
<sup>1</sup> The description of the volcanic rocks in the N.E. of India, by Mr. V. Ball, of the Geological Survey of India, might apply, *mutatis mutandis*, to the Antrim district; so great is the similarity of the volcanic products in both countries. *Mem. Geol. Surv. India*, vol. xiii. pt. 2, 1877.

<sup>2</sup> ‘Presidential Address to the Geological Section (C.) of the British Association’ at Belfast, 1874. *Trans. of Sections, Report*, p. 60.



FIG. 12.

*Showing the N.W. Escarpment of the Basaltic Plateau, with great Landslips at its base.*



1. New Red Marl. 2. Lias. 3. Chalk. 4. Basaltic sheets of Miocene age. 5. Raised Beach.


The area occupied by the volcanic rocks, or sheets of lava, extends over nearly the whole of the county Antrim and the adjoining parts of Londonderry and Tyrone; being bounded along the north and east by the sea, and in the other directions by a ridge, or escarpment, marking the commencement of the basalt. The largest lake in Ireland, Lough Neagh, is almost entirely within the volcanic district, and both are drained by the river Bann, which flows northward from Lough Neagh into the Atlantic. The district is generally an elevated plateau, sloping downwards towards the valley of the Lower Bann, and along the north-western and southern borders, overlooking Lough Foyle and Belfast Lough respectively. It is bounded by noble escarpments with precipitous flanks, rising to elevations of 1,000 to 1,560 feet, as represented in the adjoining section taken from one of Gen. Portlock's illustrations (fig. 12).

Along the north coast the scenery is often bold and striking; sometimes, as in the neighbourhood of the Giant's Causeway, the cliffs rise from the sea in a series of terraces of dark columnar basalt, with vertical walls, and separated from each other by bands of reddish bole, or volcanic ash. These great beds or terraces represent successive lava flows, and they differ from one another not only in thickness but in the size and arrangement of the columns. At

other times, as at Fair Head directly opposite the Mull of Kintyre (fig. 13), huge columns of basalt descend from the top of the cliff in one or two sheer vertical falls of several hundred feet, while at the base of the cliff the shore is strewn with broken columns of trap heaped up in wild confusion;—a Titanic breakwater which the waves of the sea have

FIG. 13.

*Basalt Cliffs of Fair Head, Co. Antrim, 630 feet above the sea, seen from the south. Carboniferous beds in the foreground.*



reared up against their own advance. The slopes of the escarpment overlooking Lough Foyle are characterised by enormous landslips of trap (see fig. 12), illustrating the progress of atmospheric waste, as those of the coastline at Fair Head illustrate the destructive effects of wave action. In the former case the great sheets of basalt surmount softer Cretaceous and Triassic strata, and as these are

undermined by the percolation of water from springs, or by rains, the soft foundations give way, and the heavy superstructure breaks off along lines of jointage, or the faces of the columns; the whole then slips down the hill-side and lies a shapeless mass, till it has been still further disintegrated by frost, rain, and streamlet, and carried away pebble by pebble into the ocean.

The central portions of the basaltic district are often rocky; and near the eastern coast, where indented by valleys running inland from the sea, are diversified by terraced escarpments, but are usually destitute of striking features.<sup>1</sup> In this respect they may be contrasted with the volcanic region of Auvergne in Central France, where the plateau is surmounted by numerous cones and cup-shaped craters, from which the lava streams were originally poured forth, and have spread over the tracts at their base. But in the case of the north-east of Ireland, all the original volcanic cones and craters, though only a little more ancient (geologically speaking) than some of those of Central France, have entirely disappeared; and along with them a considerable portion of the sheets of trap on which they were planted.<sup>2</sup>

<sup>1</sup> In the centre of Co. Antrim the basalt is generally overspread by boulder-clay and gravel.

<sup>2</sup> The massive dome of Sleamish, which rises above the plateau to

The country has been swept by planing and levelling agents from which Central France has been exempt since the volcanic fires became extinct; hence the contrast in the scenery of the two districts. What these planing agents were we shall enquire further on. I can only here mention their names—the waves of the sea, river-streams, and sheets of ice.

And now let us pass on to consider the nature of the volcanic products of Antrim, and the order in which they were erupted.

As I have shown on the occasion above alluded to,<sup>1</sup> the age of volcanic activity is divisible into three stages, between each of which there was probably a considerable lapse of time, which may be clearly recognised by differences in the volcanic products. The earliest of these is characterised by highly silicated felspathic products, such as trachyte porphyry, pearlstone, and pitchstone; the next, by sheets of amygdaloidal basalt with bands of bole, surmounted by stratified ash-beds with plants, lignite, and pisolitic iron-ore; and the newest by more solid sheets of columnar basalt and dolerite, in which the prevalent minerals are augite, Labradorite felspar, olivine, and titaniferous ferrite (or titaniferous magnetic iron-ore).

a height of 1,475 feet above the sea, is the nearest approach to an old volcanic cone, but it has no crater. It is formed of dolerite rich in olivine.

<sup>1</sup> See p. 81.

(1) *Earliest stage.*—The lavas of this stage consist of trachyte porphyry, originally described by Dr. Berger in his memoir ‘On the Geological Features of the North-east of Ireland’ under the name of ‘porphyry of Sandy-brae,’<sup>1</sup> and are well laid open to view at Templepatrick, Tardree and Brown Dod hills. Near the town of Antrim, and in the centre of the volcanic district, the rock consists of a light-greyish felspathic matrix in which are enclosed numerous grains of smoke-quartz and crystals of sanidine and plagioclase, together with minute crystals of biotite, magnetite and apatite. In the little cavities, which are numerous, a very rare form of silica, called ‘tridymite,’ has been discovered by an eminent German mineralogist, the late Professor A. von Lasaulx, who states that it is so abundant in some places that he was tempted to call the rock a ‘tridymite trachyte.’<sup>2</sup> This mineral consists of little thin hexagonal plates, generally intersecting in groups of three, and of a yellowish colour; it might easily be overlooked by any but a practised mineralogist. The trachyte rises from beneath the basaltic

<sup>1</sup> *Geol. Trans. Lond.* 1st ser. vol. iii. p. 189.

<sup>2</sup> This discovery was kindly communicated to the author by Prof. von Lasaulx, in a letter written shortly after his return to Breslau in the autumn of 1876. See ‘Petrographische Skizze aus Irland,’ by this author, *Mineralogischen u. petrographischen Mittheilungen* (Wien), 1878, p. 410

sheets, being the oldest and lowest of the volcanic rocks, and may possibly belong to the latter part of the Eocene period. At any rate, such is its contrast to the overlying sheets of basalt and amygdaloidal trap of Miocene age, that I am constrained to infer a considerable lapse of time between their respective eruptions. A similar rock occurs at Templepatrick and west of Hillsborough. These highly silicated and felspathic lavas are of very limited extent as compared with the augitic masses which succeed them, and they were poured forth over an irregular and much-eroded floor of Chalk, or of the still older rocks where this formation (as in the S.W. parts of the district) has been entirely removed.

(2) *Middle stage*.—The beds of basaltic lava representing this stage consist of vesicular or amygdaloid basalt, generally showing a spheroidal structure. Bands of bole (red clays resulting from the decomposition of the lava) are frequent, and the rock, when amygdaloidal, contains in its cavities various zeolites and carbonates or chloritic grains. These sheets attain in some places a thickness of 600 feet, and are surmounted by bands of bole and volcanic ashes, with bombs of trap, well seen along the Antrim coast near Dunluce Castle, marking the close of the second period of eruption. That they were erupted directly under the air, from vents or fissures situated

at intervals over the whole area, appears probable ; and this period of volcanic activity was followed by one of repose, marked by the formation of peculiar beds of iron-ore and lacustrine plant-bearing strata, which have enabled geologists to determine the geological age of the formation. The plant-remains are seen to best advantage in the stratified ash-beds of Ballypalidy, and belong to the genera *Sequoia*, *Cupressites*, *Rhamnus*, *Quercus*, *Pinus*, &c., as determined by Mr. W. H. Baily, from specimens discovered by the late Mr. Du Noyer. The whole assemblage indicates a Miocene (according to Mr. J. S. Gardner, an Eocene) flora, and is similar to that detected in the basalts of the Island of Mull by the Duke of Argyll in the year 1851.<sup>1</sup>

The bed of pisolitic iron-ore, which is now being extensively worked at intervals over an area ranging from the northern coast near Pleaskin Head<sup>2</sup> to Ballypalidy on the south, is very peculiar, and often rich. It is composed of small grains of red hæmatite, of the size of a pea, or a bean, cemented by red

<sup>1</sup> The plant-remains have recently been examined and compared with those from other districts by Mr. J. Starkie Gardner, who concludes 'that they might belong to any age between the beginning and the end of the warmer Eocene period ; and that they cannot be of earlier, and are unlikely to be of later, date.' *Palæont. Soc. Trans.* vol. xxxvii. (1883).

<sup>2</sup> Where it was originally observed by the Rev. Dr. Hamilton in 1790.



ochreous paste; and is sometimes three or four feet in thickness. The beds of bole which lie below it are also rich in iron, and exhibit traces of lamination. On the whole, I am disposed to consider these beds as of lacustrine origin, formed in shallow water, and in a depression of the basaltic area due to the sinking of the surface at the close of the second period of volcanic activity. The streamlets which drained the surrounding uplands appear to have carried down the leaves and branches of the plants which grew on the margin of the lake. Owing to the decomposition of the basalt their waters also carried down the iron dissolved as carbonate, which on entering the lake was precipitated in the form of oxide of iron. Sections of these deposits may be seen at Port Fad Mine on the north coast, at Broughshane, Shanes' Hill, Glengariff, Ballypalidy, and Island Magee.

(3) *Latest stage*.—After a period of rest, the volcanic fires again burst forth, giving birth to vast sheets of solid augitic lava, which were poured over the lacustrine deposits just described, and now form successive tiers of columnar basalt, which may be studied to great advantage along the cliffs of the northern coast. At Port Fad, and Shanes' Hill near Larne, these upper basaltic sheets may be observed rising in rows of massive columns from the upper surface of the band of iron-ore, or of a thin seam of

lignite which is sometimes interposed. This upper series attains a thickness of about 400 or 500 feet; so that the entire thickness of the plateau basaltic lavas of Antrim may be taken at about 1,100 feet;— a thickness which, owing to denudation, is less than the original, but is much exceeded by the masses of contemporaneous trap in the Island of Mull.


*Volcanic 'Necks' and Basaltic Dykes.*—Although the actual craters and cones of eruption have been swept from off the surface of the country by the ruthless hand of time, yet the old 'necks' by which the volcanic mouths were connected with the sources of eruption can occasionally be recognised; they sometimes appear as masses of hard trap, columnar or otherwise, projecting in knolls or hills above the upper surface of the sheets through which they pierce, as at Carmoney Hill near Belfast,<sup>1</sup> or that remarkably abrupt mass of trap called Sleamish which dominates the surrounding country near Ballymena. In other cases, the neck consists of a great pipe choked up by bombs and blocks of trap, more or less consolidated, bombs which have been shot into the air, and have fallen back again. To one of these

<sup>1</sup> The basalt of Carmoney Hill is remarkably rich in olivine in its unaltered condition, and it contains a black-looking mineral of secondary formation, considered by Mr. Hardman, who has analysed it, to be new, which he has called 'Hullite.' *Proc. Roy. Irish Academy*, 2nd ser. vol. iii. p. 161.

near Portrush on the northern coast I have already referred, but another not far from this is not so generally known *as such*, namely, the rock in which stands the ruined castle of Dunluce, the ancient fortress of the MacDonnells, its base washed by the ocean. This rock is formed of bombs of all sizes up to 6 feet in diameter, of various kinds of basalt, dolerite,

FIG. 14.

*Diagrammatic Section through Dunluce Castle, showing the supposed old Volcanic 'Neck.'*



B, Amygdaloidal Basalt in sheets, resting on the Chalk formation (C), and penetrated by the old 'Neck' N, filled with agglomerate.

and amygdaloid firmly cemented, and presenting a precipitous face to the sea. The white chalk through which it rises may be seen below the clear green ocean water at low tide, and the coast cliffs, separated from the castle-rock by a broad chasm, are of the same formation. The site must have been a remarkably strong one in the days when cannon were unknown to the warlike tribes of Ulster. The

section above (fig. 14) will probably afford a better idea of the relative positions of the rocks at this place than pages of description.<sup>1</sup>

*Basalt Dykes.*—The whole area of the north-east of Ireland is traversed by basaltic dykes, piercing the different formations in every direction, but more frequently converging towards the region of the basaltic plateau. Some of these are of more ancient date than the Miocene. In the district of Carlingford, where there appears to have been a focus of eruption, most of the dykes are probably of Carboniferous, or Permian, age. To the same periods are referable the large number of trap dykes, which traverse the Silurian rocks along the coast S. of Newcastle at the base of the granite mountain Slieve Donard, but which terminate at the margin of the granite itself, being of earlier date.<sup>2</sup> Similar instances are of frequent occurrence around the gran-

<sup>1</sup> Since the above was written I have had an opportunity of revisiting the coast of Antrim in company with Professor Ramsay and Mr. W. A. Traill; and a further examination of the Rock of Dunluce Castle and of the cliffs adjoining leads us to suspect that we have here, instead of old volcanic necks, simply pipes, formed by filtration out of the chalk, into which the basaltic masses have fallen or slipped down, thus giving rise to their fragmental appearance. Sept. 1877.

<sup>2</sup> These are marked in Griffith's Geological Map, and in more detail on the Geological Survey Map, sheet 61. But so numerous and varied are they that it is only on the 6-inch maps that they can be properly shown.

itic district of the Mourne Mountains. But, as Mr. Traill has shown, along with the basaltic dykes of greater antiquity than the granite there are some others which traverse the granite itself and are therefore of more recent origin, and we shall probably not be wrong in referring these latter to the period of the Miocene eruptions of augitic lava.

It is, however, on approaching the base of the basaltic escarpment that dykes of undoubtedly Tertiary age become most abundant. These are found penetrating not only the Triassic and Cretaceous beds, but even the sheets of basalt and dolerite themselves. It is only occasionally, however, that they are found traversing the uppermost beds of lava except on the northern coast.<sup>1</sup>

It is very instructive to walk along the northern shore of Belfast Lough during ebb tide, and trace the course of the dykes as they protrude in little rocky ridges, running out from the shore into deep water, and cutting across the beds of New Red Sandstone and Marl, which they sometimes convert into a sort of Lydian stone. Some are of large size; such as that on which the solid walls of Carrick-

<sup>1</sup> See account of the Basaltic sheets and dykes of Scrabo Hill, near Newtownards, p. 72. Dr. Geikie has forcibly dwelt on the phenomena connected with the wide distribution of the Tertiary basaltic dykes, and considers that much of the lava forming the sheets has been extruded through them. *Loc. cit.* p. 70 *et seq.*

fergus Castle have been reared, vying in solidity with the basaltic foundation itself. Similar remarkable dykes, together with intrusive sheets, penetrate the Carboniferous rocks at Ballycastle Bay, where their relations to the strata can be advantageously studied; <sup>1</sup> and if we cross the narrow channel which here separates our island from Scotland, we shall find their representatives along the coast of Kintyre, the islands of Arran and Bute, or the district of the Glasgow coal-field.

The views here expressed regarding the relative ages of the trachyte of Antrim and the basaltic sheets have been taken exception to by Sir Archibald Geikie in his elaborate treatise on the Tertiary Volcanic rocks of the British Isles.<sup>2</sup> Sir A. Geikie, arguing from a supposed analogy between the relations of these rocks to the granophyres of Mull, which he shows are newer than the plateau basalts of the Inner Hebrides, to the trachytes and basaltic sheets of Antrim, arrives at the conclusion that the trachytes and pitchstones of Antrim are far younger than the surrounding basaltic sheets.<sup>3</sup> He

<sup>1</sup> Several narrow dykes traverse the upper as well as the lower sheets of lava east of the Giant's Causeway, leading to the inference that they represent the latest efforts of volcanic activity in the N.E. of Ireland.

<sup>2</sup> 'History of Volcanic Action during the Tertiary Period in the British Isles,' *Trans. Roy. Soc. Edinburgh*, vol. xxxv. p. 170 (1888).

<sup>3</sup> *Ibid.* p. 171.

also dwells upon the fact as confirmatory of this view, that trachytic fragments have not hitherto been found in the successive sheets of basalt 'which are supposed to have surrounded and buried it,' and which are actually in contact with it, and infers that if the trachyte had been in existence as a dome-shaped mass while the basaltic lava was flowing and accumulating around its flanks, such fragments could not fail to have been found in the lava. I do not admit this conclusion; because it is quite conceivable how flows of viscous lava extended from surrounding sources, and slowly gathering around the trachytic mass, might be destitute of any such fragments. But whether this be the case or not, Sir A. Geikie's conclusion regarding at least the upper basaltic sheets has been found untenable by a discovery made by Mr. McHenry towards the close of 1888, a very short time after the publication of his treatise. I refer to the occurrence of numerous pebbles of Tardree trachyte in the stratified ashbeds with plants which overlie the lower basaltic sheets both at Glenarm and at Ballypalidy. These pebbles are of various sizes, from that of a walnut to a grain of fine sand, and the bands of fragmental matter show distinct lines of bedding, indicating deposition under water. This discovery, clearly showing that the trachyte of Tardree existed as a consolidated

rock during the period of outflow of the upper basaltic sheets and of the formation of the stratified ashbeds by which they are separated from the basalts of the earlier stage, makes it almost certain that it was also a consolidated mass before the eruption of the whole basaltic masses. The only alternative view that can be advanced is that the trachyte is of an age intermediate between the upper and lower basaltic sheets. This view seems to me quite inadmissible; nor is it supported by any clear observations. The upper and lower basalts, differing essentially in composition from the quartz-trachytes all belong (as it seems to me) to one great, although interrupted, epoch of volcanic eruption; and it is probable that a wide interval of time intervened between the extrusion of the acid lavas and of the succeeding basic flows.

As regards the analogy between the granophyres of Mull and the quartz-trachyte of Antrim, it appears to me misleading. They are very dissimilar rocks, except for the fact that they both belong to the highly silicated group of volcanic rocks. Dr. Hatch, the petrologist to the Geological Survey, states that the Antrim trachyte is quite different from the granophyres of Mull, and more resembles the trachyte of the Drachenfels and the pebbles in the leaf-beds of Mull. That there were in existence trachytic masses



in the region of the Inner Hebrides at the time of the outpouring of the plateau-basalts of that region, is admitted by Sir A. Geikie himself; <sup>1</sup> if this be so, then the trachytic rocks of Antrim may be of a similar age. This is a view which would seem to satisfy the requirements of the case.

As evidence in favour of the views here maintained, it may be stated that in no single instance has a dyke or protrusion of the trachytic rock into basaltic sheets been observed over the area of its occurrence, while, on the other hand, the trachyte is traversed by numerous basaltic dykes. These facts may be used as a set-off against the argument derived from the non-occurrence of fragments of trachyte in the basaltic sheets near the junction, which may be explained from the fact that the actual junction is never seen around Tardree Hill, and the visible approximate sections are few. Several of the basaltic knolls which surmount the trachyte of that district are clearly old volcanic necks filled with consolidated lava, which have burst through the older trachytic mass. The remarkable section of these rocks shown in the quarry at Templepatrick, of which a representation is given

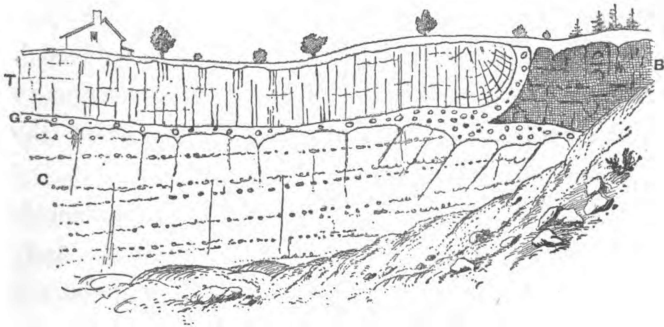
<sup>1</sup> Geikie, *loc. cit.* pp. 92, 144. These pebbles occur in the gravel beds of Ardtun, and were noticed by Mr. G. Cole. *Quart. Journ. Geol. Soc.* 1887, p. 277.

in fig. 15, appears to me to confirm the view I have taken.

On a full reconsideration of the evidence, and after a fresh examination of all the sections, including that of Templepatrick, made in company with Mr. McHenry in the summer of 1888, I see no

FIG. 15.

*Section in Quarry at Templepatrick, Co. Antrim.*



C, Chalk with bands of flint. G, Bed of flint-gravel. T, Quartz-trachyte with columnar structure. B, Massive solid basalt intruding itself into the flint-gravel, and forcing the trachyte into a vertical position.

reason to recede from the conclusion I had come to as far back as 1874, that the quartz-trachyte is the oldest of the Tertiary Volcanic rocks of Co. Antrim.<sup>1</sup>

<sup>1</sup> The section at Templepatrick—which shows in one place the prismatic trachyte resting on the flint gravel overlying the chalk, and, in another, a mass of basalt invading the flint-gravel and apparently forcing into a vertical position the base of the trachyte—appears to me to support my view, though not conclusively if taken by itself.

*Pliocene Clays of Lough Neagh.*—Lough Neagh is not only the largest fresh-water lake in the British Islands, but it is the oldest still surviving. Many of the existing lakes owe their origin to glacial agencies, or to solution of the strata by water, and have been formed during, or since, the Glacial (or Post-Pliocene) epoch. But Lough Neagh is older than the Glacial epoch; and still survives as a lake, though in diminished size, notwithstanding the physical changes to which its basin has since been subjected. The evidence of this I shall presently endeavour to give; meanwhile let us examine the proofs of the former more extended range of its waters.

All along the southern portion of the lake, including the eastern and western shores as far as Sandy Bay and Arboe Point, there occurs a tract of country not much elevated above the surface of the lake (perhaps 80 or 90 feet at the most), formed of grey, purple, and blue stiff clay, with thin laminated sandstones and bands of lignite. In the neighbourhood of Dungannon the clays are used in the manufacture of pots and pans (or 'crocks' as they are called in that country). The clays have been pierced in several places to considerable depths;<sup>1</sup> and the late

<sup>1</sup> In one of these, to a depth of 294 feet, including 30 feet of Drift, at the Townland of Annaghmore. Griffith, 'Second Report to the Railway Commissioners,' p. 22.

Mr. E. T. Hardman, who refers them very properly to the Pliocene stage, estimates their maximum thickness at not less than 500 feet.<sup>1</sup> These Pliocene clays have a slight dip towards the lake, and they rest on an eroded surface of the Miocene basalt, their junction with which was very clearly observed some time since by Mr. Hardman and myself along the banks of the river Crumlin, a short distance above its entrance into Sandy Bay. The lowest beds were seen to consist of a conglomerate formed of pebbles of the basalt, evidently an old shore gravel beach; and then over this were formed the bluish clays, stiff and plastic, in which my companion detected bivalve shells resembling a species of *Unio*, or *Mytilus*,<sup>2</sup> the first that had been discovered in these beds.

While the clays rest upon an eroded surface of the basalt, as has been ascertained both by observation and boring experiments, thus proving their age to be more recent than the Miocene stage, they are themselves often covered over by lower Boulder Clay and deposits referable to the Post-Pliocene or Glacial epoch. This is illustrated by the accompanying

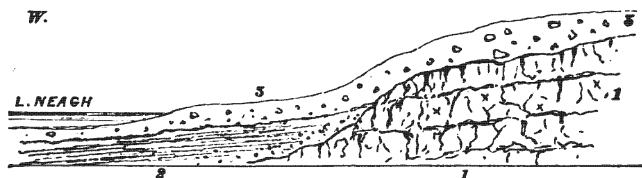
<sup>1</sup> 'On the Age and Mode of Formation of Lough Neagh,' *Journ. Roy. Geol. Soc. Ireland*, vol. iv. pp. 174-5; Expl. Mem. sheet 35 of the Geol. Survey Maps, p. 77.

<sup>2</sup> So considered by Mr. H. Woodward, F.R.S., but Mr. Baily thinks they are *Uniones*; if the former be correct, it would show that the sea had access at an early stage of the clay-formation.

section. (fig. 16), drawn at the eastern shore of Sandy Bay, where the relations of the different formations, namely, the Boulder Clay, the Lough Neagh Clays, and the basalt were very clearly determined by Mr. Hardman and myself on the occasion of our visit in 1876.<sup>1</sup> The clays are, therefore, clearly of an age intermediate between the Miocene of the basaltic sheets and the Boulder Clay of the Post-Pliocene ;

FIG. 16.

*Section across the Eastern Shore of L. Neagh at Sandy Bay.*



1. Miocene Basalt-sheets. 2. Pliocene Clays resting against their flanks. 3. Boulder Clay overlapping both.

in other words, they are probably of Pliocene age. They appear to be of an age intermediate between one of intense igneous action, and one of intense glacial action ; but in their composition they indicate no immediate connection with either. On the other hand, their laminated, silty character, the frequent bands of lignite, and the impressions and bark of

<sup>1</sup> See Expl. Mem. to sheet 35 of the Geol. Survey Maps by E. T. Hardman, p. 89.

plants (*Sequoia*, *Alnus*, *Quercus*, *Fagus*, and *Salix*), indicate deposition under tranquil waters, in a warm climate, and with occasional alternations of swampy lagoons choked with vegetation.

That they have been deposited under the waters of what we may call 'Old Lough Neagh,' to distinguish it from the existing lake, and probably where an ancient river entered this lake, there can be no doubt; and it is also clear from the wider extension of these beds beyond the margin of the existing lake—especially in the direction of Dungannon and Armagh—that the waters of Old Lough Neagh occupied a considerably wider area towards the south than at the present day. The original banks, or margin, of the lake south of the river Crumlin can be clearly traced, by the abrupt and steep ascent which the basalt produces; and against the base of which the beds of clay have been deposited. Towards the south, however, this original margin is not so clearly definable, it having been formed of the softer strata of the New Red Sandstone, which (along with the clays themselves) are generally thickly covered by a deposit of Boulder Clay. Here, then, we have a formation of an age but sparingly represented in the British Islands, and in which a warm and equable climate prevailed, as indicated by the plant-remains. Ere it set in, the volcanic fires had smouldered away.

It was an age of calm repose, separating the period of volcanic activity on the one side from that of frost and ice on the other; and during its continuance the ordinary agents of denudation—rain, rivers, and sea waves—carried on their operations without unusual interruption, but with marked effect in modifying the physical features of the north and adjoining districts of Ireland.

I reserve to a future page the discussion of the question how Old Lough Neagh was formed, and now proceed to describe the characters of the deposits which represent the period succeeding that of the Lough Neagh clays, and known amongst geologists as the ‘Post-Pliocene,’ ‘the Glacial,’ or ‘the Drift,’ and which are widely represented in this country.<sup>1</sup>

<sup>1</sup> Flint implements have been found in great numbers along the shores of Lough Neagh, and particularly at Toome Bridge, on the north shore, which was probably a productive fishing-station in prehistoric, as in recent, times. See Dr. J. Evans' *Ancient Stone Implements*, p. 258; also Wilde's *Catalogue, Mus. Roy. Irish Academy*, p. 10.

## CHAPTER IV

## POST-PLIOCENE, OR DRIFT, DEPOSITS

*Post-Pliocene, or Drift, Deposits.*—These are the newest deposits requiring our attention to any great extent, and are the most widely distributed of any existing in Ireland. It is probably not too much to say, that, in one form or another, they cover three-fourths of the entire surface of the country, resting indiscriminately on all the older and more solid formations, and rising from the plains up the flanks of the mountains to elevations of between 2,000 and 3,000 feet. They are the representatives of a period generally characterised by extreme cold, ‘The Great Ice Age,’ in which the rains and rivers of the present day were represented by snow, sheets of ice, and glaciers; while the relations of land and sea were subjected to considerable modification as compared with those now prevailing.

The deposits of this period may be arranged under three divisions corresponding with those of the north of England, if not of a much larger area;



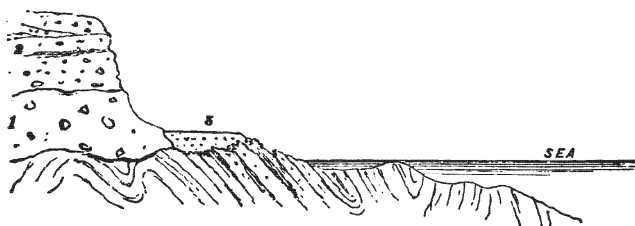
namely, (1) The Lower Boulder Clay, or Till; (2) the Middle Sands and Gravels; and (3) the Upper Boulder Clay, this being the newest member of the series. These divisions have been identified over a large district extending from Kilkenny on the south to the borders of Tyrone and Londonderry on the north, and may be considered to represent three stages of the Glacial period or phases of climatic conditions;—the lower and upper being essentially arctic in character, the middle being temperate. I shall now endeavour to give a short account of the deposits representing each of these divisions in ascending order.

(1) *The Lower Boulder Clay.*—This consists of a very stiff solid clay, of a dark blue, or reddish, colour according to locality, and containing blocks, pebbles, and fragments of various rocks imbedded therein, and in every possible position. These blocks are of all sizes, either angular or rounded, and often have their sides planed down and covered by scars or groovings, evidently due to their having been forcibly rubbed over hard substances, such as pointed rocks or sharp stones. These scars and scorings are generally well preserved on blocks of limestone which have been freshly disengaged from their beds. The clay itself is very seldom laminated, like those of aqueous formation; on the contrary, it is generally

entirely structureless, and the stones and boulders may be observed standing in vertical, or inclined, positions; and not, as in the case of those which have been strewn under water, lying on their flattest surfaces. These peculiarities serve to prove that this remarkable deposit must have been formed in a manner differing from that in which ordinary beds

FIG. 17.

*Coast Section near Ardglass, Co. Down, showing the Relations of the Drift-beds and Raised Beach.*



Silurian Rocks.

1. Lower Boulder Clay, resting on a glaciated surface of the Silurian rocks. 2. Middle Sand and Gravel, resting on the Lower Boulder Clay. 3. Raised Beach of gravel 15-20 feet above sea.

of gravel or conglomerate have been accumulated; that some agent other than water has been engaged in its construction. Now, the only agent we are acquainted with capable of producing such a deposit is ice, either in the form of a glacier, or of a sheet spread over the country and moving in certain directions.

This view gains additional confirmation upon observing the surface of the solid rocks from which the Boulder Clay has recently been stripped off. It is frequently found that these surfaces (especially when the rock is hard and compact) are smoothed down into flat, or mammillated forms, and are remarkably polished, or covered by parallel scorings and flutings. In such cases the surface of the rock is said to be 'glaciated.' Instances of this are of such frequent occurrence that it is scarcely necessary to refer to examples; but in the neighbourhood of Dublin they may be observed on a surface of limestone along both shores of the narrow neck of land which unites Howth Hill with the mainland, and again to the south of Dublin at Killiney and Ballybrack Hills. They may also be observed along the eastern coast of Co. Down north of Dundrum Bay. In such cases the direction of the grooves and scorings indicates the direction in which the ice sheet has moved.<sup>1</sup>

The tendency of the Boulder Clay to arrange itself in parallel ridges has been noticed by many observers in nearly all parts of the country.<sup>2</sup> These

<sup>1</sup> It is not my purpose to enter into the proofs that these phenomena are due to the action of ice: the subject will be found sufficiently discussed in various works dealing with physical geology.

<sup>2</sup> A list of these observations has been furnished by the Rev. Maxwell Close. *Journ. Roy. Geol. Soc.* vol. i. p. 209.

ridges are very well shown on the hill-shaded Ordnance Survey maps of the neighbourhood of Dublin, and the Rev. Maxwell Close has clearly indicated their connection with the directions of the ice-scourings of the rocks in their immediate vicinity. This connection will be recognised on referring to the 'Map of the General Glaciation of Ireland,' which accompanies his well-known paper on this subject.<sup>1</sup> As I shall have to return to the discussion of this matter in a future page, I will not further dwell on it at present, except to observe, that the phenomenon here alluded to affords additional evidence that the Boulder Clay is the result of glacial action. These ridges must not be confounded with those of the Esker Gravels, which are due to entirely different causes, and are composed of different materials, namely, water-worn and stratified masses of gravel and shingle, which are of much more recent origin than any of the true glacial deposits, and have been constructed out of these very deposits themselves.

The Lower Boulder Clay is the most extensively distributed of all the Post-Pliocene deposits in Ireland. Being the oldest, it has suffered less from denudation than the more recent Gravels and the Upper Boulder Clay, while it frequently underlies

<sup>1</sup> Rev. M. Close, *Journ. Roy. Geol. Soc.* plate, p. 224.

these newer strata, forming the immediate covering of the solid rocks. It may be observed in this position along the shores and islands of Cork Harbour on the south, as well as along the coast of Antrim and Donegal on the north; and along the borders of the Irish Sea, skirting the coast of Wexford and Wicklow on the east, as along the shores of Galway Bay on the west. Its extension into these districts shows the prevalence of glacial conditions over the whole country, as also indicated by the scorings on the rocks; and thus we have side by side, or in actual contact, two witnesses to the wide extension of glacial conditions at a former epoch in the physical history of Ireland.<sup>1</sup>

As might be inferred from what I have said of its mode of formation, the Boulder Clay occurs in greatest mass in the lower grounds and deeper valleys of the country. The plains and valleys having been in the main formed and hollowed out before the Glacial period, the Boulder Clay naturally filled up the hollows and protected portions of the surface, often choking up the deep gorges, and entirely obscuring the underlying rocks. Many of these valleys have been re-excavated; and the exist-

<sup>1</sup> A map, showing the general glaciation of the British Isles, will be found in plate xiii. in my *Physical History of the British Isles*, London (1882).

ing streams have worn down their channels to the original solid floors. From the plains and valleys, the Boulder Clay rises on the flanks of the mountains and hills to elevations of upwards of 1,500 feet in many cases, when it either becomes thin and sparingly distributed, or entirely disappears. It is curious also to observe, that on some comparatively low grounds, such as that at Inniskeen in Co. Louth, the old rocks are entirely free from any covering of Glacial drift over a considerable area, while it occurs in great thickness a few miles further east, in the neighbourhood of Castleblaney. Such instances show either the great irregularity in the original extension of the ice-sheet, or the extent to which the Boulder Clay has been locally denuded since its formation.

In mountainous districts, such as those of Galway, Mayo, and Mourne, the Boulder Clay assumes the appearance of local moraine matter, made up of angular blocks mainly of local rocks confusedly heaped together with earth or shingle; and it is often difficult, except where fragments of foreign rocks are enclosed, to distinguish such masses from those originating in local glaciers.

(2) *The Middle Sand and Gravel. Inter-glacial Beds.*—This division is very largely distributed over the central plain of Ireland, constituting what is generally known as ‘the limestone gravel,’ because

largely made up of pebbles of Carboniferous Limestone. It also rises high upon the mountain slopes of Wicklow and Dublin, and is distributed along the eastern coast of Dublin, Wicklow, and Wexford, where it contains numerous species of marine shells.<sup>1</sup>

This formation is very different in character, consequent on differences in the mode of accumulation, from the Boulder Clay which it succeeds, and upon which it frequently rests. As its name imports, it consists of stratified sand or gravel, of water-worn pebbles, sometimes of large size; and, as it contains marine shells in various places, may be regarded as a formation of marine origin, which has been strewn over the bed of a comparatively shallow sea. In these waters local currents appear to have been prevalent, as they have left their traces in the numerous instances we find of 'current-bedding,' or 'oblique lamination.' The fine sections in these deposits along the coast at Ballybrack, south of Dublin, show remarkable examples of such oblique bedding as I have described.<sup>2</sup> Again at Howth,

<sup>1</sup> The shells from the Wexford gravels were named by the late Prof. Edward Forbes, and considered by him and Sir C. Lyell to be of Pliocene age, owing to the occurrence of *Fusus contrarius*, &c. But this evidence is inconclusive, and there can be little doubt the beds are the representatives of those here described. See *Rep. Brit. Assoc.* 1887-8 on the Wexford gravels, by Mr. Alfred Bell.

<sup>2</sup> This section, accompanied by a woodcut, is described in the *Geol. Magazine*, vol. viii. Here the Upper Boulder Clay, the Middle

these beds, containing numerous marine shells which have been named by Dr. Scouler, may be observed overlying the Lower Boulder Clay, and are ultimately surmounted by traces of the Upper Boulder Clay on the flanks of Howth Hill.

The Middle Gravels rise to considerable elevations on the flanks of the Dublin and Wicklow Mountains, where they also contain shells, most of which live in the adjoining seas: they have been ably described in such positions by the late Mr. John Kelly,<sup>1</sup> and in greater detail by the Rev. Maxwell Close.<sup>2</sup> By these observers they have been found at elevations of 1,300 feet (Caldbeck Castle), and others not quite so high up, opposite Ballyedmonduff, on the road from Stepaside to Glencullen; and in the Killakee valley. The species from Ballyedmonduff have been determined by Mr. W. H. Baily, and are as follows:—*Trophon muricatus*, *Fusus* (part of *columella*), *Turritella communis*, *Ostrea edulis*, *Pecten* (two species), *Cardium edule*, *C. echinatum*, *Astarte compressa*, *A. elliptica*, *A. sulcata*, *Cyprina Islandica*, *Artemis linctæ*, *Venus striatula*, *V. casina*, *Lutraria elliptica*, *Mactra stultorum*, *Tellina?* *Mya truncata*,

Sand and Gravel, and the Lower Boulder Clay may all be observed between the base of Killiney Hill and the Martello Tower of Ballybrack.

<sup>1</sup> *Journ. Geol. Soc. Dub.* vol. vi. p. 133.

<sup>2</sup> *Journ. Roy. Geol. Soc. Ireland*, vol. iv. p. 36.



*Pholas crispata*, *Balanus balanoides*, *Annelid* perforations. Mr. Close<sup>1</sup> observes that though all the above individual species live in the neighbouring seas, yet as a group they present a rather more boreal *facies* than those of the present coasts, and than those of the low gravels described by Professor T. Oldham; but, on the other hand, a decidedly less northern *facies* than those from the Drift beds of Moel Tryfaen, in North Wales, which occur at 1,360 feet above the sea level.<sup>2</sup> Mr. Close supposes the gravels at Ballyedmonduff to have been carried thither by floating ice, and not to have been deposited where they occur, as they contain pebbles of limestone and other travelled stones. At the same time, recollecting the elevation of those on Moel Tryfaen, which are probably representative and have all the appearance of having been formed *in situ*, and the prevalence of gravel beds at elevations but slightly below that just referred to, it seems probable that these beds have not been transported from any great distance.<sup>3</sup> Still, without some such agent as that

<sup>1</sup> 'On the more recent Geological Deposits in Ireland,' *Journ. Geol. Soc. Dub.* vol. iii. p. 61.

<sup>2</sup> First discovered by the late Mr. Joshua Trimmer, F.G.S.

<sup>3</sup> Mr. Close admits that these shell-bearing gravels belong to the division of the Drift series (middle sands and gravel) here described. They contain limestone pebbles which must have come from lower ground.

suggested by Mr. Close, it is difficult to account for the presence of limestone pebbles.

In the north-east of Ireland, as pointed out by Professor Harkness, beds of stratified gravel and sand occur, with sea-shells belonging for the most part to existing species, but indicating somewhat colder conditions than those which obtain at present.<sup>1</sup> In Co. Antrim, near Ballycastle, these beds form conspicuous terraces rising on the flanks of the hills to an elevation of 600 feet. They rest on Lower Boulder Clay, and appear to be overlaid by an upper similar deposit.<sup>2</sup> A similar succession of beds occurs near Glenarm, as I am informed by Mr. Traill.

Besides the localities already mentioned, shells have been found in this gravel in several localities inland, and at Muff on the hillside opposite Lough Foyle, by General Portlock;<sup>3</sup> so that there can be no doubt the gravels were formed over the bed of the sea which was co-extensive with the plains, and rose to very considerable elevations on the flanks of the mountains. In England they have their representa-

<sup>1</sup> *Geol. Mag.* vol. vi. p. 542.

<sup>2</sup> A good section of these beds may be seen in the banks of the river Carey, four miles south of Ballycastle.

<sup>3</sup> Gen. Portlock considers these shells to be of Pliocene age, but there can be little doubt they are referable to the interglacial period here described. *Geol. Rep. Londonderry, &c.*, p. 165.

tives in the shelly sands and gravels between the Upper and Lower Boulder Clays, bearing the same name as originally proposed by the author when describing the Drift Deposits of Lancashire and Cheshire. They have been found at various elevations in these and the adjoining counties west of the Pennine Chain, climbing the flanks of these hills and of the Welsh Highlands. These facts lead us to infer a great depression of the land, extending over the northern portion of the British Islands, and gradually decreasing southwards. The general absence of erratic blocks, except such as have been washed out of the Lower Boulder Clay, indicates the disappearance of glacial conditions, such at least as prevailed during the preceding period; so that the deposits which were formed may properly be termed 'inter-glacial.' Assuming the greatest depression to have reached 1,500 feet below the existing level, the Irish area must have presented the appearance of an archipelago of islands; as the higher portions of the mountain groups could alone appear above the general level of the waters.<sup>1</sup>

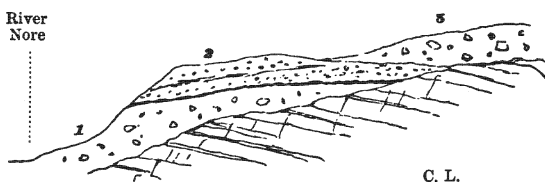
(3) *Upper Boulder Clay*.—This deposit is spar-

<sup>1</sup> The southward drift of the waters of the Interglacial sea is proved by the presence of pieces of chalk and chalk-flints in these beds, both in the south-east of Ireland and in the western parts of England. Mr. D. Mackintosh has found (apparently) Irish chalk fragments at Ellesmere, and Mr. G. Maw at Strehill in Salop.

ingly distributed as compared with the two preceding, as, owing to its position, it has suffered from denudation to a greater extent than they; nevertheless, its presence has been determined, particularly by the late Mr. E. T. Hardman, in several localities, both in the north and centre of the country. It is clearly displayed in the coast cliff, south of Killiney Hill, where it may be seen resting on an eroded

FIG. 18.

*Section of Drift Deposits at the Marble Quarry, Kilkenny.*



1. Lower Boulder Clay. 2. Middle Gravel.  
 3. Upper Boulder Clay. Length of Section about 50 yards.  
 C. L. Carboniferous Limestone.

surface of the 'Middle Sand and Gravel,' and sloping downwards towards the plain which opens out on Killiney Bay. Its presence is, however, much more extensive than is generally supposed, as it may easily be mistaken for the Lower Boulder Clay. This will be evident from the adjoining section at the marble quarries of Kilkenny, where it may be seen resting on the Carboniferous Limestone, while the two lower members of the Post-Pliocene series

are found cropping out on the banks of the river Nore.<sup>1</sup> (Fig. 18.)

The formation consists of reddish stiff clay with boulders, and bands of gravel and silt. It is sometimes a little sandy; in consequence of which, when the underlying gravels have some intermixture of clay, the distinction has been often overlooked. To the practised eye, however, the distinction is sufficiently apparent, especially after the observer has studied the succession of the Drift deposits in the north of England. The great thickness to which this formation is capable of attaining is shown by the following section taken while sinking the shaft of the Modubeagh Colliery, near Carlow:—

*Section of Drift Deposits near Carlow.*

<i>Upper Boulder Clay</i> —Stiff red clay with stones . . . . .	84 feet
Laminated clay ('Book clay') . . . . .	5 „
<i>Middle Sands, &amp;c.</i> —Sand, sometimes clayey, with pebbles of limestone, &c. . . . .	25 „
<i>Lower Boulder Clay</i> —Strong clay with stones . . . . .	8 „
<i>Coal Measures</i> —(Shales and fire-clay) . . . . .	122 feet

Mr. Hardman has shown that the Upper Boulder Clay is well represented in the County Tyrone, capping the summits of the Drift hills where it has escaped denudation. He also shows that it occurs

<sup>1</sup> This section has been given by Dr. James Geikie in the 2nd edit. of his excellent work, *The Great Ice Age*, but is too important to be omitted here.

in numerous places in the Carlow district, resting on the Middle Gravel, and containing rounded and sub-angular blocks of rock, with polished and striated faces.<sup>1</sup>

It is exceedingly probable that in some parts of the country, especially in the west of Ireland, the Upper Boulder Clay has never been deposited; but though itself absent it is sometimes replaced, or represented, by large erratic blocks strewn over the upper surface of the interglacial gravels.

Such blocks, consisting of large slabs of Carboniferous grit, are strewn over the surface near the village of Kilkelly, south of Swinford in Co. Mayo. So numerous are these in some places that they might be mistaken for the outcroppings of the solid rock, were it not for sections in pits and banks of streams which reveal thick beds of gravel lying underneath.

At other times the clay of the formation has been washed away; but the large boulders which it once contained are left strewn on the surface of the subordinate beds of gravel. Thus in the valley of the Yellow River, which flows through the range of the Ox Mountains in Sligo, the stratified sands and

<sup>1</sup> *Journ. Roy. Geol. Soc.* vol. iv. p. 73; also *Expl. Mem.* sheet 35 of the *Geol. Survey Maps*, p. 78.

gravels form terraces and ridges along the sides of the valley, and are generally strewn with large boulders of local, or foreign, rocks, such as Carboniferous grit from the south. In other places, however, these blocks are seen to be imbedded in reddish clay resting on very coarse gravel, which I consider to be the representative of the Upper Boulder Clay near its westerly limit.<sup>1</sup>

It will be evident from the above description that the Upper Boulder Clay is due to the recurrence of glacial conditions in some sort, but probably not to anything like the extent, or exactly of the same kind, as existed during the period of the Lower Boulder Clay, or Till. We have seen that the phenomena connected with this latter deposit can only be fully accounted for by the supposition of an ice-sheet spreading itself over the land. But in the case of the newer deposit, there is great difficulty in admitting this view, as a second ice-sheet would probably have ploughed out all the older deposits of the Post-Pliocene age, and left them confusedly piled against the flanks of the mountains, or even carried out to sea. But the Upper Boulder Clay generally rests on the interglacial beds in such a manner as

<sup>1</sup> I am not aware of any instances of this deposit west of the Ox Mountains.

not to show evidence of forcible attrition. The surface of the gravels is often eroded as by water action, but seldom displaced as by a solid mass of ice.<sup>1</sup> In the north of England the Upper Boulder Clay is sometimes stratified. In this country, as noticed by Mr. Hardman, it also sometimes shows traces of stratification. It is, in fact, just such a deposit as might be supposed to have been formed under the sea, the waters of which were laden with ice-rafts and bergs bearing stones and boulders which would constantly fall to the bottom as the ice melted away, while these waters were themselves rendered turgid by streams from glaciers entering from various directions. It is in this manner, as I conceive, the Upper Boulder Clay was really formed. A similar deposit is probably now in course of formation over the floor of the Greenland Sea, as far south as the banks of Newfoundland, due to conditions such as those above described. If this be so, it is clear we must assume a considerable elevation of the land (corresponding to a shallowing of the sea-bed) at the close of the period during which the interglacial gravels were formed. Such an elevation would be necessary in

<sup>1</sup> In some cases, however, the interglacial gravels show evidence of displacement, as in the neighbourhood of Balbriggan; but it is probable (as suggested by the late Prof. Jukes) this is due to the stranding of floating icebergs.



order to allow of mountain groups of sufficient extent and elevation for the formation of glaciers in their valleys, and in order to become centres of dispersion, from which bergs and rafts of ice could float off and melt in the waters of the surrounding sea.<sup>1</sup>

It is not, perhaps, difficult to restore the physical features of our country under such conditions. I am unable to state the actual, or original, limits of the Upper Boulder Clay above the sea, but if we assume from 800 to 1,000 feet we shall probably not be far from the truth. If such be the case, all the hills and mountains above the level of 1,000 feet must have formed groups of islands from which icebergs and rafts were dispersed over the surrounding waters;<sup>2</sup> the Donegal and Derry Mountains on the north, those of Mayo and Galway on the west, those of Kerry, Cork, Tipperary, and Waterford on the south-west, those of Wicklow and Dublin on the south-east, and those of Down and Armagh on the north-east appear to have formed an archipelago of

<sup>1</sup> Mr. Joseph Wright, F.G.S., states that Foraminifera occur in the Boulder Clay of the north of Ireland, and that at Woodburn, near Belfast, forty-eight species were found. *Proc. Belfast Nat. Field Club*, March 1880. I am uncertain whether this is Upper or Lower Boulder Clay—probably the former.

<sup>2</sup> A map representing the position of land and sea of the Irish area during the period of greatest depression will be found in Lyell's *Antiquity of Man*, 4th edit. pp. 325-8 (fig. 42); also in *The Phys. Hist. Brit. Isles*, plate xiv. figs. 1 and 2.

snow-clad isles, represented in the British area by similar groups.<sup>1</sup>

<sup>1</sup> If the depression along the flanks of the Wicklow Mountains during the stage of the Middle Gravels amounted to 1,500 feet (as measured by the existing sea margin), and that during the stage of the Upper Boulder Clay to 1,000 feet, there would have been a rise of 500 feet in the sea-bed between these stages.

## CHAPTER V

## POST-GLACIAL DEPOSITS

*Mountain Terraces, Eskers, and Local Moraines.*—With the close of the formation of the Upper Boulder Clay the history of the Glacial Epoch properly ends. At its close there was a gradual elevation of the land from beneath the waters, accompanied probably by pauses; the climate became milder, and the glaciers retreated, little by little, up the mountain glens, until they disappeared altogether under the genial influences of a warmer sun and less arctic temperature. Into the causes of this change it is not necessary for me to enter here, the subject having been sufficiently handled by others better qualified than myself to deal with it, and to their writings I must refer the reader.<sup>1</sup> The physical evidence of a colder climate preceding the existing temperate one in these latitudes obliges us to infer a transitional

<sup>1</sup> Lyell's *Principles of Geology*, Croll's *Climate and Time*, James Geikie's *Great Ice Age*, will probably be found to contain sufficient information to satisfy the inquiring reader.

period, during which the change from the one to the other, and from the former conditions of sea and land to the present, must have been gradually progressing. On the whole, the land was gaining on the sea; and as lower slopes amongst the mountains successively rose into the air and were exposed to wave action, terraces composed of the recently stratified materials would naturally be formed whenever a pause took place in the upward movement.

*Mountain Terraces.*—Such terraces are not uncommon amongst the Irish mountain groups. One of them may be very clearly observed, when looking up the valley of the Kilkeel River from the south, skirting the base of Slieve Lough Shanagh in the Mourne Mountains at an elevation of about 1,000 feet above the sea. Amongst the mountains of the west of Ireland similar terraces are of frequent occurrence, and can often be better seen at some little distance than when standing immediately on their surfaces. Thus two distinct terraces may be observed on the flanks of the mountains running up from Killary Harbour to Delphi when they are looked at from the south bank of the harbour, but are not so conspicuous when the hill-side itself is examined; the observer not being then in a favourable position. Not far, however, from this spot, and facing the head of the harbour above Leenane,

there are two very well-formed terraces of gravel, one at an elevation in the upper surface of about 60 feet, and the other at an elevation of about 200 feet; this latter is very extensive, and is traversed by the road to Cong. Similar terraces, consisting of slightly sloping upper surfaces and abrupt margins, and formed for the most part of Drift or Moraine materials, may be observed at the base of the quartzite mountains near Recess in Connemara, and along the Lough Inagh valley.

Mr. Kinahan records similar 'well-marked terraces which appear to be ancient sea-margins,' on the flanks of Slieve Aughty in the neighbourhood of Lough Graney, the highest being at about 1,200 feet, and the lowest a little above 300 feet.<sup>1</sup> In the Burren country, Co. Clare, there are remarkable terraces formed amongst the nearly level beds of Carboniferous Limestone; but it is doubtful to what extent they can be considered ancient sea-margins. It is very probable, however, that some of the incipient contours may have been determined during the rising of the land.

*Eskers.*—While the land was still being elevated, and fresh tracts were emerging into day, or were being brought within the reach of surface waters,

<sup>1</sup> 'Notes on the Drift of Ireland,' *Journ. Roy. Geol. Soc.* vol. i. p. 198.

it may easily be imagined that the tidal and other currents, being forced to oscillate within narrow channels bounded by the ridges of the unsubmerged land, would act with considerable effect on the soft materials of the Drift, both in sweeping them away and in piling them up along tortuous lines in the form of embankments. And such may the Eskers be regarded. They consist of long mounds or banks of gravel, formed for the most part out of the interglacial gravels, often running for miles, and assuming directions depending on those of the adjoining hills. They are confined to the plains, and their upper surfaces are frequently strewn with large erratic blocks, probably derived from the Upper Boulder Clay, which had itself been washed away during the emergence of the land. These Eskers are found at intervals over the great central plain, and as far north as the valley of the Lagan on the borders of Down and Antrim.<sup>1</sup>

Mr. Kinahan observes that the Eskers in the strip of country lying between Dublin and Galway form a compound bar, consisting of well-defined ridges or 'bar-eskers,' and in other places of shoal-eskers. The *bar-eskers* from Galway to Tullamore,

<sup>1</sup> Some of the Eskers have been represented on the maps of the *Geological Survey*, and described in the Explanatory Memoirs. One of the most remarkable is that which passes in a northerly direction through Maryborough to the neighbourhood of Mountmellick.

or thereabouts, are usually on ground under the 250-foot contour line, and from Tullamore to Dublin on ground under the 300-foot contour; while the *shoal-eskers* towards the west are on ground between the 250-foot and the 300-foot contour, and towards the east between the 300-foot and 400-foot contours. From these facts Mr. Kinahan infers that the land was then between 300 and 400 feet lower than at present, having since risen more to the east than it did to the west.<sup>1</sup> He also considers that icebergs floated about in the Esker-sea, carrying blocks of rock, and strewing them over the sea bed and on the Esker-banks.<sup>2</sup> In this way he accounts for the remarkable stream of erratic blocks of porphyritic granite, with large pink-coloured crystals of felspar, which he and Mr. O'Kelly<sup>3</sup> have traced from the neighbourhood of Oughterard, eastward from Galway Bay by Loughrea and Ballinasloe to the flank of Slieve Bloom. But, as I have already shown, the sea was laden with bergs and rafts of ice carrying blocks of rock during the period of the Upper Boulder Clay; and it seems to me much more probable that such trains of erratics as those described by Mr. Kinahan, together with similar ones in other districts, are the

<sup>1</sup> 'On the Drift of Ireland.' *Loc. cit.* p. 200.

<sup>2</sup> *Ibid.* p. 202.

<sup>3</sup> Explanation, sheet 127 of the maps of the *Geol. Survey*, p. 26.

relics and monuments of this epoch ; somewhat as the large slabs of grit which are strewn over the Chalk Downs of Berks and Wilts are the relics and monuments of the Lower Tertiary beds with which they were once associated, these beds themselves having disappeared.

The Rev. M. Close, in his admirable paper on 'The General Glaciation of Ireland,' gives a summary of the observations of such erratic blocks derived from various sources, which shows how extensive has been the dispersion of such blocks by the agency of floating ice ; and to this paper I must refer my reader for fuller details than can be given here.<sup>1</sup>

*Local Moraines.*—When describing the conditions under which the Upper Boulder Clay was formed, I showed that we had reason for believing that the mountains of Ireland rose out of the surrounding sea in the form of groups of snow-clad islands, down the valleys of which glaciers descended into the sea, giving birth to icebergs. During the progress of elevation of the land, and the replacement of the glacial by more temperate conditions of climate, we may suppose that these snowfields gradually melted away, and that the glaciers which were fed by them withdrew step by step up the valleys. This retreat of the glaciers was doubtless a slow and lengthened

<sup>1</sup> *Journ. Roy. Geol. Soc. Ireland*, vol. i. p. 228.



process marked by pauses, during which moraines would be formed along the sides and at the lower extremities of the valleys. Such moraines are strikingly exhibited amongst the mountains of North Wales and of Cumberland and Westmoreland, and are also to be noticed occasionally, though less conspicuously, amongst some of the mountain districts of Ireland. I was unable to identify more than one or two amongst the mountains of Mourne, as it appeared to me, when examining this group of granitic elevations, that the masses of moraine-like matter to be found on the slopes and amongst the valleys resolved themselves into sheets, or beds, descending into, and connected with, the Lower Boulder Clay. On the other hand, local moraines accompanied by local striations may be observed amongst the mountains of Wicklow, Kerry, Waterford, Galway, and Donegal.<sup>1</sup> The cross-striations on the glaciated surfaces of the rocks in the vicinity of these mountains are referable to two or more systems of ice movement—one of these to the earlier and more general glaciation of the Lower Boulder Clay stage, and the others to the more recent action of local glaciers originating in the mountains themselves. They have been ob-

<sup>1</sup> Other examples are to be found at the entrance to the Gap of Dunlow, near Killarney, and in the promontory of Dingle, where the valleys open out near the sea-coast.

served by Mr. Kinahan in Mayo, Galway, and Clare ; by Mr. Foot in South Leitrim ; by Mr. Symes on the shores of Killala Bay ; by Mr. Close in Co. Wicklow ; by Messrs. Jukes and Du Noyer amongst the Comeragh Mountains in Waterford, and the mountainous promontories of Kerry ; and by the officers of the Geological Survey in Donegal. These local striations require to be carefully distinguished from those of a more general range and earlier date ; and to be fully described would require a separate treatise, together with a glacial map, for each individual mountain group. The local moraines generally consist of mounds, hummocks, and banks of sandy clay, containing stones and subangular blocks of local rocks confusedly heaped together ; the blocks are sometimes glaciated on their surfaces, and in various directions. These local moraines, when thrown across a valley, as 'terminal moraines,' help to form lakes, by damming up the waters of the streams which enter it above. At other times, however, the river has cut a channel for itself, generally near the end of the moraine where it originally came in contact with the side of the bounding ridge, and thus, the waters having been drawn off, the lake has disappeared. When the moraines are lateral they are piled up along the flanks of the valleys, and are less conspicuous than those above described.

It would be impossible to do more than give a few out of the numerous examples of local moraines to be found amongst most of the mountains of Ireland; but the following may be mentioned:

The remarkably straight and picturesque valley of Glenmalure, which lies along the line of a large fault and is drained by the Avonbeg River, furnishes at least two examples of terminal moraines. On ascending the valley from 'the Vale of Ovoca' through Ballinacor Park we are struck by the large number of huge boulders of granite which have been brought down from the interior of the mountains. One of these near the road measures  $12 \times 7 \times 4\frac{1}{2}$  feet, and from this a large fragment had apparently been broken off and lies alongside. At the upper end of the park near Strand Bridge, and where a lateral valley enters from the south, immense piles of moraine matter laden with granite boulders lie across the valley, extending for some distance laterally along the northern side, and cut through by the Avonbeg near its centre. Here we have clearly an old terminal moraine of the glacier which formerly extended down this noble glen, and drained the snow-fields of Lugnaquilla and the neighbouring heights. Above the moraine, the flanks of the valley may be observed to be glaciated to a height of about 500 feet above the bed of the river; above

which traces of glaciation become indistinct, or entirely disappear.

A second and smaller moraine occurs about two miles higher up Glenmalure, near the hotel, in the form of an irregular embankment which has evidently extended originally across the valley from side to side. The terraced surface of the valley above the moraine may once have been the bed of a lake which has since been drained, the river having cut a deep channel for itself through the moraine. This is probably one of the latest examples of local moraines amongst the Wicklow Mountains; formed during a pause in the retreat of the glacier towards the head of the valley, while the snows of the surrounding heights were melting away.

*Lough Bray.*—The moraine which forms the eastern margins of both the upper and lower lakes is exceedingly striking and well defined.<sup>1</sup> The surface of the lower lake has an elevation of about 1,225 feet above the sea; that of the upper is about 100 feet higher. Both lakes lie at the base of semi-circular Coombs, or cirques formed of granite which boldly project in naked cliffs in the interval between the loughs. These cliffs rise to an elevation of

<sup>1</sup> Described by the Rev. Maxwell Close at a meeting of the Roy. Geol. Soc. session 1877-8.

nearly 2,000 feet, forming the eastern shoulder of Kippure Mountain. From the extremities of the ranges of cliffs forming the north and south limbs of the cirques stretches a vast moraine of about a mile in length, rising high above the waters of the lakes, the surface being in some places strewn with large blocks of granite. The border of the moraine which bounds the eastern shore of the upper lake is remarkably straight, but along the corresponding shore of the lower lake it is curved into an arc of a circle which stretches considerably beyond the waters of the lake itself, giving space for the pretty cottage and grounds of Miss Crampton. The eastern face of the moraine slopes away downwards into the Glencree River. The bank which is thrown across the lower end of Lough Bray is considered by Mr. Close to be a terminal moraine, and to this we may add the embankment, levelled and fashioned by art, on which are planted the Churches and Round Tower of Glendalough in Co. Wicklow.

Leaving the Wicklow Mountains and coming to those of West Galway, there occurs, amongst others, an example of a terminal moraine at the entrance to Glen Inagh where it opens out on the wide Glendalough Valley, a favourable position for such accumulations. The chain of loughs stretching along the southern slopes of the Connemara Mountains affords

numerous instances of rock-basins and moraines, while the bosses of schist and crystalline limestone which rise out of their waters are strikingly ice-worn. The local glaciation has here obliterated the earlier general glaciation; while east of the meridian of Lough Oorid the ice has moved eastward, and to the west of the same line, in an opposite direction. The great tract of undulating moorland which stretches southwards to the shores of the Atlantic is dotted over with loughs which are either rock-basins scooped out by the glacial ice, or pent-up reservoirs where moraine matter has been left by the retreating ice. Thus the picturesque little lough of Glendalough at Recess has been pent up at its western end by a great mound of moraine matter which has been thrown across the original valley, and by which it is separated from Lough Nacoogarow. Immense masses of moraine matter are strewn along the shores of Lough Inagh and the slopes of Derryclare, probably left behind as the glacier dried up and disappeared.

Along the southern shores of Killary Harbour, that remarkable fiord which penetrates the Western Highlands for a distance of about twelve miles from the Atlantic, the glacial phenomena are very striking. The rocks are intensely glaciated, and scored with groovings pointing down the valley, while masses of

moraine matter with huge boulders are strewn along the shore.

The mountains of Donegal present us with several conspicuous examples of local moraines, of which those in Glenfin, Loughs Nacung and Altan in the western part of the county are noteworthy. But perhaps the most marked as well as accessible are those of Barnesmore Gap, consisting of numerous mounds of shingle with boulders, lying on both sides of the valley above and below Barnes Bridge. A glacier seems to have descended along the valley from Croaghconnellan and neighbouring heights, and, turning the shoulder into the main valley, now forming the Gap, deposited its moraine matter at several successive intervals as the ice and snow melted away. Through this moraine matter which once extended across the Gap the river Lowerymore has cut a channel for itself.<sup>1</sup>

<sup>1</sup> These moraines are described and represented in plan in the Expl. Memoir to sheet 24 of the *Geol. Survey*, p. 39 (1888).

## CHAPTER VI

## RECENT DEPOSITS

*Raised Beaches and River Terraces.*—Though our coast affords occasional evidence of local depressions,<sup>1</sup> the features which most strike us as bearing on the question of oscillations of level are the raised beaches, occurring in the form of terraces, rising above the reach of the highest tides, and often bounded inland by old coast cliffs. Traces of such terraces may be observed at the head of Killary Harbour, and along the base of the quartzite hills of Connemara; along the shore of Kenmare and Glengariff Bays; at Ardmore Point on the coast of Wicklow, and other localities. But the most striking and continuous of all the raised beaches I am acquainted with is one which is traceable at intervals along the northern and eastern coasts of Ireland, and which is undoubtedly the representative of the ‘twenty-five feet

<sup>1</sup> Such as the submerged peat-bogs in Ballyness Bay, Co. Donegal, and Tramore Bay, Co. Waterford. See Mr. Harte on the *Physical Features of Donegal*, *loc. cit.* p. 26.



terrace' of the western coast of Scotland, with the peculiarities of which geologists have become familiar by the writings of the late Mr. Smith of Jordan Hill, and, more recently, those of Sir A. Geikie. This raised beach forms a fringe of nearly level gravelly soil skirting the coast of Kintyre, Arran, Rothsay, and the sinuous shore of the Clyde; while inland it is generally bounded by a cliff or steep slope sometimes perforated by caves, the bottoms of which are strewn with rounded boulders, just as they were left at the recession of the tide thousands of years ago. Crossing to the Antrim coast, we soon recognise similar peculiar features in the protected nooks and bays of this bold sea-coast. The terrace may not be quite so elevated above the high-water line as on the opposite shore, the average elevation being about fifteen feet, and the sea waves have in some places made great inroads upon its margin, but it is not the less determinate in certain localities. Commencing at the north, we shall follow the course of the beach at intervals along the shore.

The coast of Inishowen, in Co. Donegal, sometimes has a trace of this beach in the form of a terrace in the less-exposed situations. I have noticed it at Culmore and Culdaff, rising about fifteen feet above the highest tides. On the southern shore of Lough Foyle around Bellarena Station, the

raised beach extends over a wide area, the ancient sea-margin being indicated by an abrupt bank of drift, or harder rock, lining the terrace inland.<sup>1</sup> Near Castlerock, the upper surface of the terrace is covered by huge sand-dunes, piled up by the westerly winds; and to the west of the terrace considerable tracts of rich alluvial land have been reclaimed from the sea by the aid of embankments, resembling the coasts of Holland or of the Lincolnshire Fens, and bear evidence of the energy and enterprise of the farmers of this part of the country. At Portrush it occurs as a shelly gravel resting on the dolerite and the indurated Liassic beds of that district. But it is along the eastern coast of Co. Antrim that its features are most marked. That the coast has here been raised is evinced, not only by the presence of the narrow marginal terrace, but by the old coast cliffs perforated by caves now well out of reach of the waves. Sea-stacks of rock, standing erect as they were left when placed out of reach of the breakers by which they had been dissevered from the interior solid masses, are conspicuous monuments. One of these stands above the harbour of Ballycastle, and another is represented in fig. 19,

<sup>1</sup> Mr. Joseph Wright, of Belfast, has discovered *Foraminifera* in great abundance in this deposit, including species of *Lagena*, *Casidulina*, *Lingulina*, *Polymorphina*, and *Discorbina*. *Proc. Belf. Nat. Field Club*, March 1880.

from the east coast of Island Magee. The caves may be seen penetrating New Red Sandstone at Red Bay and Glenarm, and basalt along the coast north of Larne. Three of them at Port Ballintoy were explored some years ago by Mr. James Bryce<sup>1</sup> (the late Dr. Bryce of Glasgow), in company with Dr. McDonnell, and yielded bones of horse, ox, deer, sheep, goat (?), badger, otter, water-rat, and several

FIG. 19.



Old sea-stack of basalt. Island Magee.

birds. Another cave on the west side of Carrickareede Island yielded similar remains.

The best section of the raised beach, perhaps, to be obtained on the Antrim coast is that which is laid open in some gravel-pits near Larne Harbour. The old sea-bed is here elevated into a terrace about fifteen to twenty feet above high-water line, and is seen to be composed of stratified and water-worn gravel,

<sup>1</sup> *Trans. Brit. Assoc.* 1834, p. 658.

with numerous blanched marine shells, and (what is still more remarkable) with flint-flakes of human workmanship. The shells belong to species inhabiting the neighbouring sea, and the worked flints are of that rude form and finish known as 'Palæolithic.' Another excellent section may be observed at Kilroot on the north shore of Belfast Lough, where the shells and worked flints are exceedingly abundant. It is here that these works of ancient art were first discovered by members of the Belfast Naturalists' Club; they were afterwards described by the late Mr. G. V. Du Noyer, who, judging by the great number of the chips of flint accompanying the arrowheads or spearheads, came to the conclusion that the shore of Kilroot had been an ancient Palæolithic workshop where weapons of war or of the chase were made from the chalk-flints of the adjoining hills.<sup>1</sup> The following species of shells have been identified by the Rev. Dr. Grainger from the raised beach at Larne Kurran: *Anomia ephippium*, *Ostrea edulis*, *Pecten varius*, *Cardium edule*, *Kellia suborbicularis*, *Lucina borealis*, *Tapes pallustra*, *Tellina tenuis*, *Corbula gibba*, *Saxicava rugosa*, *Patella vulgaris*, *Trochus magus*, *Turritella terebra*, *Littorina obtusa*, *Purpura lapillus*, &c.<sup>2</sup>

<sup>1</sup> Evans' *Ancient Stone Implements of Great Britain*, p. 258.

<sup>2</sup> *Trans. Brit. Assoc.* (Belfast meeting, 1874), p. 73.

Extending our observations further south, we occasionally find traces of the beach in the form of a narrow terrace from twelve to fifteen feet above high-water mark along the Downshire coast, as at Killough Bay near Ardglass (see fig. 17), and in Dundrum Bay. They may also be observed at Greenore, forming a terrace of shelly gravel about ten feet above the sea at the entrance to Carlingford Bay. Under the town and neighbourhood of Dundalk the terrace is rather widely spread, formed of shelly gravel. It may also be noticed at intervals along the coast southwards; as, for example, at Lowther Lodge near Balbriggan,<sup>1</sup> and towards Dublin Bay, where it almost descends into the sea, the elevation being only five or six feet at Clontarf, and along the narrow neck which joins the Hill of Howth to the mainland. In Dublin Bay it merges into the old estuary of the river Liffey, forming the level terrace on which the Custom House, the Bank of Ireland, the University buildings, and Sackville Street are erected.

South of Dublin Bay, it is represented by the terrace at Bray, and the remarkable shingle beach,

<sup>1</sup> Here the following shells occur:—*Litorina litorius*, *Pecten maximus*, *Purpura lupillus*, *Cardium echinatum*, *C. edule*, *Rostellaria pes-pellicani*, *Mya arenaria*, *Patella vulgaris*, *Trochus*, *Dentalium Turritella communis*, *Turbo cinereus*.

partly piled up by the waves and currents, which stretches for several miles along the coast north of the town of Wicklow, and is again represented in Arklow Bay. The elevation here is, however, only slightly above that of the high-water line; and, comparing this with the levels along the coast of Antrim, it is clear that the surface of the terrace has a general slope downwards from the north to the centre of Ireland.

The 15-foot beach of the north-eastern coast may be considered as the most recent representative we can point to of coast and land elevation. From the occurrence of buried canoes in this terrace in the Clyde valley, and the presence of the worked flints, associated with the shells in the stratified gravels at Larne and Kilroot, it is evident that the coast has been raised since the occupation of the British Islands by prehistoric tribes. This brings the history of physical changes as far down towards our own times as it is necessary for us to follow it. It is at this point that the archæologist and historian takes up the pen which the geologist lays aside.

*River Terraces.*—In connection with the subject of the elevation of the coast and raised beaches, we are naturally led on to refer to the formation of river terraces. These may be observed along the sides of the principal rivers of our island, where they approach

the coasts and enter upon the last stage of their course, which is generally smooth and tranquil. The terraces may be observed forming almost level surfaces bounded by abrupt descents which lead down to the alluvial flat still liable to floods. Where sections are exposed, it will be found that, like the alluvial flats themselves, the terraces are composed of river gravel, generally overlaid by a thin stratum of silt; and we therefore infer that they are themselves old alluvial flats which were once occupied by the waters of the river, but which are now forsaken, the stream having deepened its channel. Sometimes two or more of these terraces may be observed, indicating successive deepenings.

Now, such changes in the river bed must evidently follow the rising of the coast; for where the coast rises the rivers are converted into rapids, or waterfalls, which commence to cut back their channels inland, until a balance between the eroding power and the inclination of the river bed is established. Meanwhile, the channel being lowered, the former alluvial flats are laid dry, and new ones in a lower position are constructed. The old terraces which are so conspicuous along the valley of the river Boyne, in the neighbourhood of Navan and Slane, may therefore be traced back to the period when the seacoast itself was elevated, as shown by

its raised beach; and on the opposite coast of Ireland, the remarkable terraces of the Errif Valley, above Killary Harbour, may have some connection with the old sea terraces or beaches which have already been described as occurring in that neighbourhood. I have already referred to the old terrace along the banks of the Liffey at Dublin, which merges into the slightly raised beach of this part of the Irish coast.<sup>1</sup>

Amongst the river valleys of Wicklow, numerous instances may be observed of old river terraces; as, for example, at the lower end of the vale of Glencalure above the junction of the rivers Avonbeg and Avonmore. But of these the most remarkable and interesting, from its historical and architectural associations, is the terrace at the lower end of Glendalough, at its confluence with the vale of Glendasan, upon which stands the Round Tower and the Church of St. Kevin. This terrace is composed of stratified gravel of rounded pebbles and sand banked up against an old moraine which had been thrown across the valley during the Glacial epoch. The upper surface is level, and it rises about twenty feet above the bed of the Glenealo River. As the site for the interesting ecclesiastical buildings by which it is surmounted, it was admirably chosen. After

<sup>1</sup> See *Geol. Survey Map*, sheet 112.



the ruins of Iona, which Dr. Johnson has immortalised, perhaps there are none in the British Islands which impress the visitor with more interest than those of 'the Seven Churches,' rising in chaste simplicity amidst the solitudes of these deep valleys, monuments of the faith and piety of a past age.<sup>1</sup>

<sup>1</sup> A very interesting little handbook and guide to the ruins of Glendalough, with a historical sketch, has been written by Mr. Joseph Nolan, M.R.I.A. of the Geological Survey of Ireland.

## PART II

### *PHYSICAL GEOGRAPHY OF IRELAND*

---

#### CHAPTER I

##### MOUNTAINS

WHEN a traveller explores a new country, the objects which are calculated to arrest his attention are, first, the mountains, then the plains and great valleys, and ultimately the rivers and lakes; and in the following attempt to elucidate the origin of the physical features of Ireland I shall adopt the order here indicated, as it seems to correspond, not only with the usual process of observation, but with the order in which the physical features themselves were developed. The origin and geological ages of the respective mountain chains, or groups, first demand our consideration. But it is desirable that I should state at the outset what I mean by 'the geological age' of a group of mountains; for, as we shall see, some of the Irish mountains have been either sub-

merged beneath the ocean, or partially buried beneath newer strata after they had been in existence many ages before. Thus it happens that the Highlands of Scotland have at one time been deeply buried beneath strata of Devonian and Carboniferous ages. The mountains of North Wales have been, in part at least, entombed in Carboniferous, Triassic—possibly Jurassic and Cretaceous—beds; even the central core of the Alps has more than once almost disappeared beneath enormous masses of Secondary and Tertiary formations. But after all these vicissitudes the mountains have emerged again into day; changed, indeed, in form and feature, but ever grand and venerable; the noblest objects on which man can gaze, and made use of by him as emblems of the majesty of the Great Creator Himself. After various vicissitudes and periods of obscurity, they now stand before us in all the beauty and loftiness of maturity, and in all their wonderful variety of form, shadow, and colouring; and as we gaze upon them our thoughts find expression only in such words as those of England's great epic poet: <sup>1</sup>

These are Thy glorious works, Parent of Good!  
Thyself how glorious then!

---

<sup>1</sup> Still grander is the language of the Psalmist of Israel when he points to the mountains as emblematical of the eternity of Jehovah: 'Before the mountains were brought forth, or ever the earth was made, from everlasting to everlasting Thou art God.'—Ps. xc. 2.

When we speak, therefore, of the age of any of the Irish mountains, it must be understood that we mean their actual birthday (so to speak) and not any subsequent *renaissance*, or redevelopment after a period of obscurity. Now, there is only one way in which such an epoch can be determined in the case of any particular group of mountains, namely, by observing the relations of the strata of which the group is composed to the newer formations with which it comes in contact, and determining the geological age of each. Thus, if we find a mountain group composed of strata belonging to the Lower Silurian system (as indicated by their fossils or otherwise) to be overlaid along its base *unconformably*<sup>1</sup> by strata of the age of the Old Red Sandstone, we have here evidence that the beds forming the mountain group have been forced out of their originally nearly horizontal position, and subjected to denuding action before the newer beds were deposited over them. Now, as denudation can only take place at the surface of the ocean, or under the atmosphere itself, we are led to conclude that the denuded beds had, in such an instance, been converted into a land-surface before the epoch of the Old Red Sandstone; and this was, in geological language, *the date of their birth*.

<sup>1</sup> That is, when the strata of the newer formation rest on the disturbed and denuded edges of those of the older.

Upon the principles above laid down, we shall now proceed to determine (as far as the evidence admits, for it is not always conclusive) what may be the respective ages of the different mountain groups of Ireland, and the special features connected with their development. The description already given of the formations themselves, and of their mutual relations, will have prepared the reader for what is to follow.

Before, however, entering upon an account of the geological age of the mountains of Ireland, it will be desirable for me to endeavour to sketch out the leading physical features of the country as represented by its mountains and valleys.

Ireland may be described as an island consisting of a great central plain, bounded in various directions near the coast, but not entirely surrounded, by groups of mountains. Along the west, south, and north the coast is deeply indented, and the central plain is diversified by numerous lakes and sluggish rivers which find their way out to sea at the head of the bays and estuaries. A line drawn across the centre of the country from Dublin or Dundalk Bay on the east, to Galway Bay on the west, will meet with no higher elevation than that of about 250 feet above the sea; but a section in every other direction will be found to cross a mountainous ridge bounding

at each extremity the central undulating plain. This plain is formed of Carboniferous limestone, which occurs in beds not much removed from the horizontal position, except in the neighbourhood of local disturbances, or of several eminences which rise above the general level, towards the southern portion of the country, and which are composed of older formations.

For the purposes of classification, the mountain groups may be divided into the following:—(1) The North-Western Highlands of Donegal and Derry; (2) the Western Highlands of Mayo and Galway including Connemara; (3) the South-Western Highlands of Kerry and Cork, with the outlying elevations of Maugherslieve, the Devil's Bit, Slievenaman, Knockmealdown and Galtymore, which all physically belong to this group; (4) the South-Eastern Highlands of Wicklow and Dublin; and (5) the North-Eastern Highlands of Mourne, Carlingford, and Slieve Gullion. Besides these there are, of course, many minor hills, variously composed, and of different ages, which are not of sufficient magnitude to entitle them to rank as mountains; though it must be confessed that it is often difficult to say where the 'hill' merges into the 'mountain,' and, conversely, where the mountain merges into the hill.

I have already given some account of the geo-

logical structure of these mountain groups when describing the formations of which they are composed, and our principal object is now to endeavour to ascertain their actual and relative geological ages, bearing in mind those principles which I have laid down for our guidance in this inquiry.

## CHAPTER II

## NORTH-WESTERN AND WESTERN HIGHLANDS

IN searching amongst the groups I have named above for the most ancient, we naturally refer to the formation of greatest antiquity, and we find ourselves amongst the north-western, the western, and the south-eastern Highlands, formed, as I have already shown (p. 12), of Lower Silurian beds generally converted into crystalline schists, quartzites, and gneiss by that deep-seated hydrothermal and dynamic process which we call 'metamorphism.' I have already shown that the metamorphic rocks of Donegal, Mayo, and Galway belong to one great geological system continuous with that of the Central Highlands of Scotland, and that the epoch at which this transformation of the original strata took place is accurately determined for us by the position of the Upper Silurian rocks on both sides of Killary Harbour, and in the direction of Lough Mask.<sup>1</sup> Here it

<sup>1</sup> Some account of the physical features of these districts has already been given at p. 12, and need not, therefore, be repeated.



is that the Upper Llandovery beds, consisting of red and grey shales, grits, and conglomerates, are found resting discordantly on the eroded edges of the metamorphic rocks; the former being well stored with fossils by which their age has been determined, and often containing rounded pebbles and blocks of quartzite, schist, and gneiss derived from the metamorphosed Lower Silurian beds. These newer beds rise in a series of ledges and terraces into the summit of Muilrea, 2,688 feet, and form a range of hills extending to the shores of Lough Mask, including the remarkable tableland of Slieve Partry, or 'Joyce's Country.'

From the position of these beds with reference to those upon which they rest, it is evident that they have not shared in the metamorphism to which the Lower Silurian rocks have been subjected. The metamorphism is, therefore, of older date than the Upper Silurian, and belongs to a long, unrepresented, period intervening between the Lower Silurian on the one hand and the Upper Silurian on the other.

I have dwelt somewhat at length upon this point because of its importance. The period of metamorphism was accompanied by great disturbances of the Lower Silurian strata; they were bent into folds and flexures, subjected to lateral thrusting, sheared and faulted, elevated out of the waters of the sea in

which they had been deposited, and subjected to the operation of denuding agents—the sea waves, the rains, and rivers of the period—which swept away large masses of the more exposed portions, hollowing out valleys, and thus in reality creating the mountains. One of these hollows lay along the line of the Upper Silurian hills in West Mayo already described. On the resubmergence of the land the sides of this valley were subjected to wave action, and shingle beaches, now occurring in the form of conglomerate beds, were strewn over the floor of the sea. Here, then, we have the first indications of mountains—that is, of old land surfaces, raised, we know not how high, into the air, and bounded by valleys which ultimately became arms of the sea, and were filled up as the land subsided by beds of shingle, sand, and clay derived from the waste of the neighbouring lands. It has also been shown that the rock masses of the Donegal Highlands are of similar age and composition to those of the West Galway and Mayo Highlands, and that they have been subjected to similar changes and at the same period of geological time; so that from all these considerations we arrive at the conclusion that the epoch of the formation of the North-West and Western Highlands is ‘Pre-Llandovery,’ to use a technical phrase; in other words, an epoch immediately pre-

ceding the formation of the Upper Silurian series, the base of which is formed of Upper Llandovery beds. Such seems to be the age of the oldest mountains of Ireland, unless we suppose the existence of a still earlier range formed of the Archæan rocks of South Donegal and Tyrone.<sup>1</sup>

<sup>1</sup> The relations of the Lower Old Red conglomerate to the metamorphic strata in Tyrone and North Donegal (Fanad) show that the Donegal rocks were upraised and metamorphosed before the epoch of the Lower Devonian.

## CHAPTER III

## SOUTH-EASTERN HIGHLANDS

THE range of mountains extending from the shores of Dublin Bay through Wicklow into the valley of the river Barrow, in Carlow, is formed of granite, which penetrates the Lower Silurian beds in the manner already described (p. 15); these latter being considerably altered, or metamorphosed, in proximity to the granite.<sup>1</sup> It is remarkable that although the Cambrian rocks occupy a large tract of country along the seacoast, the granite never penetrates these older rocks, but is limited to the Silurian area.

Along the central line of the granite the mountains attain their highest elevations, rising by long sweeping moorlands, often, however, bounded by precipitous or steep cliffs and escarpments, into the culminating points of Kippure (2,473 feet), Duff Hill (2,364 feet), Douce Hill (2,384 feet), and Lugnaquilla (3,039 feet). These mountains give

<sup>1</sup> This is indicated by the development of mica and other minerals along planes of foliation.

birth to numerous fine streams, such as the Liffey, the Vartry, the Avonmore, and Avonbeg, which, uniting at the well-known 'Meeting of the Waters,' go to form the river Ovoca, and, this stream being still further augmented by the confluence with the river Aughrim, enters the sea at Arklow. The southern portion of the range is drained by the river Slaney.

These rivers traverse tracts of Silurian and Cambrian rocks, along valleys remarkable for their depth ; while to the naturally varied character and ruggedness of the landscape there has been imparted an aspect of richness and softness owing to the extensive woods with which the banks of the valleys are clothed. Some of these river valleys are very ancient, dating probably from the Carboniferous period, or even earlier :<sup>1</sup> to these I shall have occasion to refer again, and now pass on to consider the matter more immediately in hand, namely, the date at which the mountains of this region themselves were 'brought forth.' In order to do this we must assume that the birth of the mountains corresponds with the intrusion of the granite. This rock is of intrusive origin ; that is, it was thrust in amongst the Lower Silurian rocks from below with great force ; and its formation was (we

<sup>1</sup> See Mr. Kinahan's paper 'On the Estuary of the River Slaney,' *Journ. Roy. Geol. Soc.* vol. iv. p. 60.

may suppose) accompanied by a considerable elevation of the Silurian rocks, forming a ridge which maintains its pre-eminence, though subjected to extensive denudation, down to the present day.

Now, we have no very precise information regarding the age of the Leinster granite further than this, that its formation was antecedent to the period of the Upper Old Red Sandstone. This is clear from the position of this latter formation on both sides of the river Slaney above New Ross, where the Upper Old Red Sandstone, and then the Carboniferous Limestone, gradually overlap the Lower Silurian beds, and finally rest on the eroded surface of the granite itself near Bagnalstown.<sup>1</sup> The granite, and, as we may infer, the mountains which are formed of it, is therefore older than the epoch of the Upper Old Red Sandstone; but, having reached this point in our inquiry, our evidence ends as regards direct superposition of strata; and perhaps it would be wise not to venture on indirect evidence in order still more closely to determine the date of irruption.

But on looking at a geological map we cannot close our eyes to the fact that the granite is protruded along a certain definite direction. This gene-

<sup>1</sup> That the granite was consolidated before the Carboniferous period we have abundant evidence in the neighbourhood of Dublin, where pebbles of granite have been found imbedded in the limestone.

ral direction is E.N.E. and W.S.W. ; and it will be observed that it corresponds nearly with the outbursts of granite and trap in Donegal, the date of which we have ascertained to be immediately preceding the formation of the Upper Silurian beds. I cannot help attaching importance to this parallelism of direction, because it is intimately connected with parallelism in the action of terrestrial forces, which, from the days of Elie de Beaumont, is admitted by physicists to be some evidence of contemporaneity.<sup>1</sup> I do not insist very strongly upon the application of this principle in the present instance, and will only go so far as to say that the granite mountains of Wicklow are certainly older than the period of the Upper Old Red Sandstone (or Upper Devonian), and probably older than that of the Upper Silurian.<sup>2</sup>

We now pass on to the consideration of the age and origin of the remaining groups, amongst which we shall be brought into contact with natural operations of a different character from those we have been hitherto considering.

<sup>1</sup> M. de Beaumont may have carried his theory too far, but it certainly contains a germ of truth.

<sup>2</sup> And therefore synchronous with those of Donegal, Mayo, and Galway.

## CHAPTER IV

## SOUTH-WESTERN HIGHLANDS

*Mountains of Kerry, Cork, and Waterford.*—The origination of the ranges of hills and mountains we have hitherto considered is, as we have seen, connected intimately with hydrothermal action resulting in metamorphism of the strata; but in the case of the ranges now to be considered no such action is observable. Here we are brought face to face with the results of mechanical forces arising from the contraction of the earth's crust, and resulting in the production of flexures, foldings, slaty-cleavage, and even inversions of the strata, along lines ranging in approximately parallel and definite directions.

The study of a geological map of this part of the country will probably do more to bring the structure of the strata vividly before the reader's mind than any verbal description. It will be seen that the rocks of this part of Ireland are disposed in long parallel, or sharply wedging bands, ranging nearly east and

M



west,<sup>1</sup> and coloured differently according to the formation. The narrower bands are formed of Carboniferous rocks; the broader, of Old Red Sandstone. And while the former are compressed into narrow synclinal, or trough-like folds, forming the valleys and arms of the sea, the latter rise into mountainous tracts, and project as headlands far into the Atlantic, while the strata are bent into great arches;—more or less modified by plications somewhat after the fashion of a Moorish arch.

A moment's consideration will suffice to show that the whole of this mountainous tract must once have been covered by Carboniferous strata, and that where the Upper Old Red Sandstone forms the surface of the ground, it is only because the newer beds have been removed by denudation. And when we further consider that these strata were once horizontally spread in parallel layers over the whole of the south of Ireland,<sup>2</sup> but are now bent into a series of nearly parallel folds and flexures, such as I have described, it will be seen that they occupy much less horizontal space than they did originally; that they have, in fact, been crumpled and bent into these foldings by tangential forces acting in a direction perpendicular to the axes of the flexures;—that is

<sup>1</sup> More correctly, a little south of west, and north of east.

<sup>2</sup> That is, at the close of the Carboniferous period.

to say, from north to south, or from south to north.

It is impossible to conceive, and much less to calculate, the amount of force required to bring about such results. It far exceeds that of gravitation, and can only be accounted for on the theory of the secular cooling of the earth's crust. Such a process causes the crust to contract upon itself; and where lines of weakness previously existed, forces the strata into a less horizontal space, and thus to range themselves in parallel folds. These folds can be frequently seen amongst the bare, or slightly clothed, mountains of Kerry; as for instance, in the rugged tract south of Kenmare Bay, and wherever the passes cross the ridges transversely. The massive grits and bands of slate may, in such positions, sometimes be observed to be bent completely over in grand arches, or folded in synclinals; or, lastly, to rise at high angles into the air.

The district now under consideration includes the loftiest elevations in Ireland. The broken and somewhat serried ridge of Macgillicuddy's Reeks reaches at Carntual<sup>1</sup> a height of 3,414 feet above the sea, and there are several elevations in the same district not much below this. The range stretches

<sup>1</sup> Sometimes spelt 'Carrantuohill,' which Dr. Joyce states to mean 'the inverted reaping-hook.'

westward to the ocean between Dingle Bay on the north, and the long narrow channel of the Kenmare River on the south, and rises abruptly from the borders of the beautiful Lakes of Killarney, where we have a combination of natural features rarely to be met with, and rendering this (as all who have visited it in early summer *must* acknowledge) the most delightful spot in the British Isles.<sup>1</sup> The rugged heights of the Reeks, as they slope downwards towards the water of the lakes, are clothed with forests of timber and underwood, chiefly natural, amongst which the *Arbutus* is conspicuous; and at the base stretch away the placid lakes, studded with islets, and their banks clothed with verdure. Those islets and rocks which rise out of the lakes are often intensely glaciated, and appear above the waters near Muckross Abbey, in long smooth backs of limestone polished and striated.<sup>2</sup> The lakes are situated in the Carboniferous Limestone, but send a long arm southwards into the heart of the mountains of Lower Old Red Sandstone, which terminates in the Black Valley, a gloomy and savage *cul-de-sac*, bounded by steep cliffs stretching along the eastern shoulder of the Reeks.

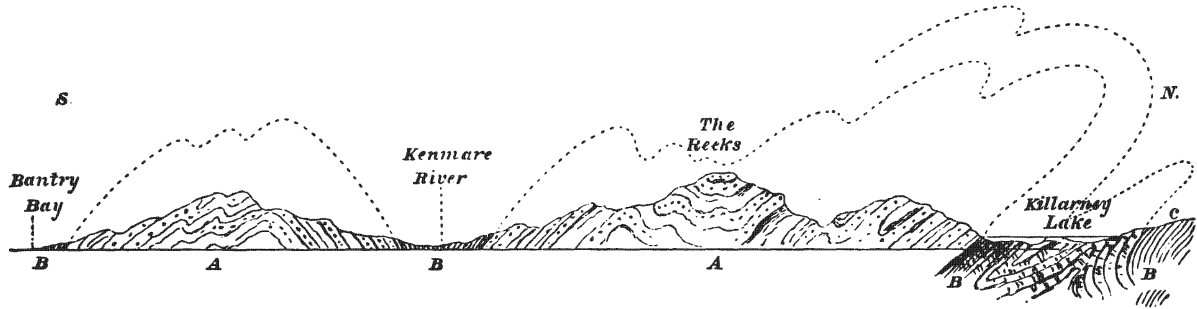
<sup>1</sup> On the high authority of Lord Macaulay. See *History of England*, vol. ii. p. 307 (edit. 1872).

<sup>2</sup> Amongst which the *Osmunda regalis* grows in fronds of extraordinary size.

FIG. 20.

*Section across the Lakes and Mountains of Killarney ; to show the structure of the formations and the reversed fold at Killarney. Minor details omitted.*

The inner dotted line represents the top of the Old Red Sandstone ; the outer, that of the Limestone.



A, Old Red Sandstone. B, Carboniferous Limestone and Slate. c, Yoredale Beds (shales).

By the Gap of Dunloe, a narrow gorge which strikes across the ridge into the higher part of the Black Valley, a fine section of the rock forming the northern flanks of the mountains is obtained. It is here, indeed, that the wonder of the geological observer is excited; for he finds the great beds of green and purple grit of Lower Devonian age dipping southwards into the heart of the ridge, and *away from* the Carboniferous Limestone of the plain; and, when he comes to examine the sections of the limestone in the islands and shores of the lake, he finds that this formation dips in a similar direction—that is to say, the newer formation of the plain appears to dip *below* the older formation of the mountains. (See fig. 20.)

Here, evidently, is a problem requiring explanation, and one which has occupied the attention of several geologists of eminence, without a perfectly satisfactory solution having been arrived at. The actual junction of the two formations is, I believe, not visible, owing to the presence of a thick deposit of Glacial Drift, and we are obliged to have recourse to theory to account for these phenomena. Two explanations are possible: either the boundary between the Carboniferous Limestone and the Lower Devonian is a fault (or fracture of the strata) along which the former formation has been

brought down (or displaced relatively to the latter), or else the strata have been folded back upon themselves. This latter is the view adopted with some hesitation by the late Professor Jukes,<sup>1</sup> and is doubtless that which is supported by the greatest amount of evidence. It is probable, however, that at some points along the boundary, which runs in a slightly sinuous line from the southern shore of Dingle Bay eastward, the reversed fold is accompanied by a fracture, or fault.

We infer, therefore, that along such a line of fold or fracture, or both, the beds were thrust up in the form of a grand Moorish arch, the apex of which lies between Killarney and Kenmare Bay, where it bends down again to form a narrow trough. Again the strata rise into another crenellated arch between Kenmare Bay and Bantry Bay. Between this bay and the southern coast the strata are forced into the arches forming the headlands of Muntervary, Mizen Head, and Cape Clear, while the intermediate synclinal flexures occupy the valleys which terminate in Dunmanus Bay, and that of Crookhaven or Roaring-water.

The long promontories which jut out into the Atlantic along the southern coast are the western

<sup>1</sup> See Explanation to sheets 163 and 174 of the *Geol. Survey*, p. 10; also, *Journ. Roy. Geol. Soc. Ireland*, vol. ii. (new ser.) p. 90.

extremities of mountain ridges of Lower Old Red Sandstone, which stretch far inland and eastward into the County Cork. Amongst these, the serried ridges of Glengariff washed by the waters of Bantry Bay are perhaps the most striking; and when seen from the opposite shore against the glowing background of an evening sunset afford studies of shade and colour for the painter, not often surpassed in depth and richness of tone amongst the British Isles.

The outlying mountains of Cork and Waterford, which rise above the limestone plain, often in the form of a dome, or of an oval-shaped ridge, belong to the same system of flexures. They include Slieve Bernagh and the Silver Mine Mountains, elevations which were originally united, but are now intersected by the deep gorge of the Shannon above Limerick. The Maugherslieve, Devil's Bit, and Slieve Bloom Mountains which rise from the central plain, and the grand mass of Galtymore, which is the highest of the group, and reaches an elevation of 3,015 feet, have all a very similar structure. A central core of Silurian rocks throws off all around beds of Old Red Sandstone and Conglomerate, which in their turn plunge below the Carboniferous Limestone of the plain. In the case of the Galtees, although the general structure is dome-shaped, the form of the

mountain is elongated in an east and west direction corresponding to that of the system of flexures we have been considering.

*Geological Age.*—And now it is time to consider the question of the Geological Epoch at which the powerful system of terrestrial forces came into play, owing to which the great east and west flexures and foldings of the strata were originated. As the strata which have been influenced by them belong to the Carboniferous, as well as the Devonian, group, it is evident, in the first place, that the epoch referred to was more recent than the Carboniferous. But if we were to go further and seek to determine the actual time by reference to the south of Ireland alone, we should be left completely in the dark, because there are no formations in that part of the island with which to compare their relations newer than the Carboniferous, until we come down to those of the Post-Pliocene period.

On examining, however, the geological structure of the adjoining districts of South Wales and England, and extending our investigations still further into the Continental areas across the English Channel, it becomes evident that the terrestrial disturbances so strikingly represented in the south of Ireland belong to a system which has influenced the Palæozoic strata all over the south of England and



Wales, and the borders of France and Belgium to, and even beyond, the valley of the Rhine—a line of about 850 miles in length. It will be found, also, to correspond in direction with several of the mountain ranges of the Continent, such as those of the Alps, Pyrenees, and Carpathians; for although these mountain ranges have been affected by disturbances of much more recent date, their early movements probably corresponded with those we are now considering.

As far, however, as the British Isles are concerned, we have very precise data for determining the epoch of these movements. In the south-west of England, the New Red Sandstone or Trias is found resting upon the upturned and eroded edges of these older Carboniferous and Devonian rocks. This is the case along the borders of the South Wales and Somersetshire coal-fields, and the shores of the Bristol Channel. The New Red Sandstone formation is, therefore, evidently more recent than the epoch of the disturbances and erosion of the Carboniferous beds, and, consequently, we must refer the epoch of such disturbances to one preceding the Triassic.

But we may even go a step further; for in the north of England and Ireland we find the Carboniferous beds arranged in folds and flexures parallel

to those of the southern districts. We have, therefore, *the evidence of parallelism of direction* in support of the view that the flexures are contemporaneous. But, as the relations of the Carboniferous strata to those of the Magnesian Limestone, of Permian age, in the north of England clearly show that the E. and W. flexures in the former were produced during an epoch anterior to the deposition of the latter formation, we arrive at this general conclusion with regard to these great east and west lines of flexure in the Carboniferous rocks over the British Islands, that they belong to the period, unrepresented by strata, between the Carboniferous on the one hand and Permian on the other.

This was an age of general disturbance and of great denudation of the previously formed Carboniferous beds, of which thousands of feet in depth were swept off the surface of the land before the deposition of the Permian sandstones and limestones. It was an epoch, therefore, of long duration, but entirely unrepresented by existing records. It is a blank in the stratigraphical series;—a leaf in the history of creation torn out.<sup>1</sup>

<sup>1</sup> In the north of England the Permian beds are found resting directly on the Carboniferous Limestone and 'Yoredale Series,' in which cases all the coal-measures and millstone grit series, amounting from 5,000 to 6,000 feet of strata, had been denuded away. In the north of Ireland at Armagh this formation (the Permian) rests on the Carboniferous Limestone (see p. 67).

## CHAPTER V

## NORTH-EASTERN HIGHLANDS

*Mountains of Mourne and Carlingford.*—This group of mountains is full of interest as illustrating plutonic and volcanic phenomena of past geologic times, and is remarkable for the number and variety of rocks and minerals which it produces. The Carlingford range is separated from that of Mourne by Carlingford Lough, a deep and picturesque arm of the sea. There is a third line of elevations lying to the north of the Mourne Mountains from which it is separated by a valley of Silurian grits and slates, extending from the Newry Canal towards the north-east, called the Slieve Croob range, attaining to an elevation of 1,755 feet, which is composed of granite apparently much more ancient than that of Mourne,<sup>1</sup> but our attention must here be specially directed to the latter.

The mountains of Mourne are composed of a peculiar granite, of which Dr. Haughton has deter-

<sup>1</sup> The granite of Slieve Croob is probably of the same age as that of Donegal or Wicklow, and consists of quartz, orthoclase, and black mica.

mined the chemical and mineral composition. It consists of orthoclase, albite, quartz and mica, and is full of little cavities which often contain beautifully formed crystals of smoke-quartz, orthoclase, topaz, and rarely of emerald. It is of intrusive origin, sending dykes and veins into the Lower Silurian rocks with which it comes in contact, and is itself traversed by dykes of basalt, felstone, mica-trap, and porphyry. There are other dykes, however, of basalt and diabase which are of older date than the granite, and are abruptly terminated at its margin. Thus its age is intermediate between that of the one set of dykes and that of the other. These phenomena may be well observed on the hills between Carn Mountain and Slieve Muck, where the contorted Silurian rocks are found capping the granite along the crest of the ridge in a very peculiar manner.

The Mourne Mountains consist generally of a series of conical or dome-shaped elevations, of which Slieve Donard, itself forming the culminating summit, is a fine example, rising from the margin of the sea to an elevation of 2,796 feet. This is generally the form assumed by granite in mountainous districts. Still, serried ridges and peaks are not absent from this range, examples of which we find in Slieve Bingian (2,449 feet) and Slieve Bearnagh (2,394 feet).

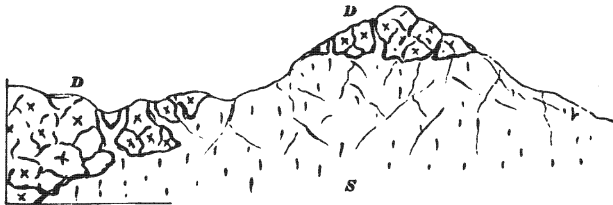
The ridge of the Carlingford Mountains presents a

peculiarly rocky and serried aspect when seen from the opposite shore of the Lough. It runs parallel to the southern shore of the Lough, and reaches in Slieve Foye an elevation of nearly 2,000 feet. This ridge is formed of a remarkable olivine gabbro, largely crystalline granular, composed of anorthite, diallage, olivine, and magnetic iron-ore.<sup>1</sup> The rugged ridge

FIG. 21.

*Diagrammatic section to show how the Syenite breaks through the Pyroxenic Rock.*

Barnaveve. 1,022 feet.



S, Syenite intruded amongst masses of Olivine Gabbro, D.  
D (on left) Dolerite.

of Barnaveve is capped by a similar rock supported and penetrated by syenite of more recent age, composed of flesh-coloured crystalline felspar with crystals of hornblende and a little quartz. At the western base of this ridge there is a mass of largely crystalline dolerite.

<sup>1</sup> Rev. Dr. Haughton has determined the species of the felspar to be anorthite; Prof. A. von Lasaulx refers the pyroxenic mineral to be diallage rather than hypersthene, as had previously been supposed. The olivine I had observed in thin sections under the microscope. The rock may, therefore, be called 'olivine gabbro.'

The whole of this group of hills is formed of felspathic and pyroxenic rocks of several forms and varieties graduating into one another, and which may be regarded as the representatives in time of those of the Mourne Mountains on the opposite side of Carlingford Lough. Thus we may classify the two sets as under :

*Pyroxenic group* (the more ancient), consisting of micaceous dolerite of Slieve Gullion, diorite of Trumpet Hill, dolerite and olivine gabbro of Barnaveve and Slieve Foye.

*Felspathic group* (more recent), consisting of varieties of felstone-porphry, and syenite of the Carlingford Mountains, and representing the granite of Mourne.


These rocks are penetrated by innumerable intrusive sheets and dykes of trap, generally basaltic ; some of which, as in the case of the Mourne Mountains, are of Tertiary age, others much older, probably of Upper Carboniferous age. These intrusive sheets, jutting out along the flanks of Carlingford Mountain (Slieve Foye) and cutting the Silurian beds transversely, impart to it that rocky, terraced aspect which may be noticed even from the northern side of the Lough.

The Carboniferous Limestone laps round the southern base of Slieve Foye, near Greenore, and at

the quarries here the basalt is seen to traverse the limestone, both as intrusive sheets and dykes. It is possible that the sheets may be of Upper Carboniferous, and the dykes of Miocene age belonging to the epoch of volcanic activity in the north of Ireland.<sup>1</sup>

*Geological age of the Mourne and Carlingford Mountains.*—These mountains are so isolated from strata newer than the Carboniferous that much

FIG. 22.  
*Carlingford Quarry.*



Horizontal and inclined dykes of basalt traversing Carboniferous Limestone.

uncertainty exists regarding the date of eruption of their rocks. They may undoubtedly be considered as the roots of volcanic mountains, the trunk and branches of which have been removed by denuding agents; just as if a mountain like *Ætna* were to be cut down into a group of hills rising 2,000 or 3,000 feet above the level of the Mediterranean. The intru-

<sup>1</sup> The great numbers of dykes in this district has led Dr. Haughton to conclude it was a focus of volcanic action.

sive character of the rocks; the association of felspathic and pyroxenic varieties, as in the case of more recent volcanic mountains; the innumerable dykes of trap which radiate from, or traverse, the whole district; all point to this region as having been the seat of great volcanic activity. Nor ought we to omit reference to the remarkable mass of agglomerate, made up (as on the southern flanks of Slieve Gullion) of bombs of granite, which have been torn up from the granitic basis of the hill below, and blown through the throat of an old crater, as conclusive evidence that these rocks in some places were erupted at the surface of the land of the period.

What then, let us inquire, may have been the epoch of all these volcanic operations? Now, as we find on both shores of Carlingford Bay the Carboniferous Limestone traversed, as already described, by basaltic dykes which seem to be connected with the larger masses of Slieve Foye: and as on Slieve Foye itself, Dr. Haughton, and more recently the officers of the Geological Survey, found the limestone converted into crystalline marble at its contact with the olivine gabbro, the more ancient of the volcanic products, it is clear that these rocks are themselves of more recent age than the Lower Carboniferous. But beyond this, we have no direct evidence as to age; as the Mesozoic strata nowhere



come in contact with the Mourne or Carlingford rocks. It should, however, be stated that Sir A. Geikie has assigned a much more recent age to the Mourne Granite than that above suggested.<sup>1</sup> He recognises in this remarkable rock a resemblance to the granites of Arran Island and of the Western Isles of Scotland, particularly in the occurrence throughout all these masses of a tendency to the development of minute irregular cavities, giving here and there a 'carios aspect' to the rock; and in which well-formed crystals of quartz and felspar have been developed. This is certainly a peculiar characteristic of the Mourne Granite as distinguished from other granitic masses in Ireland, and is doubtless due to the presence of large quantities of gas and aqueous vapour at a high temperature in the viscous mass during consolidation. To all the above rocks Dr. Geikie assigns a middle Tertiary age, and this opinion, however startling, is entitled to great weight. It is improbable that the actual age can ever be directly determined; but whatever it may really be, it cannot be doubted that the granite of the Mourne Mountains and its representative felspathic masses of Slieve Foye are amongst the most recent igneous rocks of Ireland.

<sup>1</sup> 'History of Volcanic Rocks, &c.' *Trans. Roy. Soc. Edin.* vol. xxxv. pp. 148-50.

We have now passed in review the different mountain ranges, or groups, of our island, and determined, as far as the evidence admits, the composition of their rock masses, their mode of formation, and date of elevation in the sense already explained. It may be useful to place the conclusions in a tabulated form before we close this chapter, and the following table has been drawn up with this object:

*Mountain Groups of Ireland.*

NAME.	ORIGIN AND DIRECTION.	GEOLOGICAL AGE.
1. North-eastern High-lands of Mourne, Carlingford, and Slieve Gullion. (Most recent.)	Plutonic or Old Volcanic.	{ Later than Carboniferous; close of Mesozoic, or possibly Middle Tertiary.
2. South-western High-lands of Kerry, Cork, and Waterford.	Mechanical. E. and W.	{ Between Carboniferous and Permian.
3. Western Highlands of Connemara and West Mayo.	Metamorphic. E.—W.	{ Between Lower and Upper Silurian.
4. North-western High-lands of Donegal and Derry.	Metamorphic. NE.—S.W.	{ Between Lower and Upper Silurian.
5. South-eastern High-lands of Wicklow, &c.	Metamorphic and intrusive. NE.—S.W.	{ Probably between Lower and Upper Silurian.

## CHAPTER VI

## ORIGIN OF THE CENTRAL PLAIN

NEXT to its mountains, the Great Central Plain is the most striking physical feature in Ireland. As already stated, it stretches right across the island from the coast between Dublin and Dundalk Bays on the east, to Galway Bay on the west, between which it seldom exceeds 300 feet in elevation, the average being less. Towards the north, bounded by ranges of hills generally of no great elevation, it stretches from the foot of the Ox Mountains in Mayo, along the southern slopes of the table-land of the Sligo and Fermanagh Hills, eastwards to the coast at Dundalk; the margin nearly coinciding with the uprising of the Lower Silurian rocks in the Counties of Monaghan and Cavan. Along the west, the boundary is very determinate, as it follows the western shores of Lough Mask and Lough Corrib to Galway Bay, beyond which it assumes the form of a terraced range of low hills in the Burren district of Clare, and thence sends an arm southwards to the

estuary of the Shannon at Foynes Harbour. Towards the south, it skirts the group of isolated hills of Old Red Sandstone and Silurian rocks, which, as already described, are the advanced outworks of the mountains of Kerry, Cork and Waterford, and include Slieve Boughta, Slieve Bernagh, Keeper Mountain, Slieve Bloom; and further south, Galtymore and Slievenaman. Along the east, the boundary skirts the granitic range of Wexford, Wicklow, and Dublin, reaching the coast at Dublin Bay along the base of the Three Rock Mountain and Killiney Hill.<sup>1</sup> Throughout the area included in this wide circuit, several isolated hills rise above the general surface of the plain, such as the table-land of the Castlecomer and Killenaule Coal-fields, the Chair of Kildare formed of Upper Silurian beds, and a few small detached hills towards the north-west. The Castlecomer table-land remains as a monument of the former elevation of the plain.<sup>2</sup> The latter is in some degree due to direct elevation.

*Geological Formation of Central Plain.*—Throughout the greater portion of its area, the Central Plain is underlaid by the Carboniferous Limestone.

<sup>1</sup> The Hill of Howth (Ben Edair), Lambay Island, and the granitic bosses of Rockabill would (if the bed of the sea were laid dry) form a continuation of the eastern margin of the Central Plain.

<sup>2</sup> See fig. 9, p. 63.

Indeed, to such an extent is this the case, that the limits of the Plain, except in the north-western districts, might be taken to coincide with the boundary of the limestone itself, as laid down upon the Geological Maps. As already stated, the strata are nearly horizontal, except near the margins, and in proximity to local disturbances. To the north of Dublin, near Malahide, the beds of the 'Calp series' are greatly disturbed; often violently contorted. Such contortions in limestone are sometimes due to the formation of subterranean caverns and the falling in of the superincumbent beds, and are unconnected with ordinary changes in the earth's crust. The limestone of the Plain, however, is itself only occasionally visible, as the greater portion of the surface is overspread by beds of gravel, or boulder clay, belonging to the Post-Pliocene formation already described,<sup>1</sup> or by shallow lakes and sluggish streams; and the extensive peat-mosses, which extend over large areas, are a still more recent covering, and generally occupy the positions of former shallow lakes or swampy forests.

That the Coal-measures (forming the upper members of the Carboniferous group) once overspread all the area now occupied by Carboniferous limestone, is a proposition which a geologist is pre-

<sup>1</sup> See p. 110 *et seq.*

pared to accept as soon as stated, but to the ordinary reader it will not, perhaps, be so clearly manifest. I may perhaps be allowed to use an illustration drawn from works of human art, in order to make the subject more palpable. If a traveller, visiting the regions of early civilisation in Egypt, Syria, or Babylonia, observes the basement walls of palaces or temples, and the foundations of arches or piers, while numerous blocks of hewn stones are strewn around, it requires no history to convince him that he may be standing on the ruins of a Thebes, a Palmyra, or a Babylon. He knows that where there were the foundations, there also must have been the superstructures. Now the limestone is the basement of the Carboniferous superstructure; and the unvarying sequence of beds, at least within the limits of the British Islands as proved by observation, leads us to this conclusion, that representatives of the upper members of the Carboniferous group were always originally present where the basal beds had been laid down; and that when the former are absent it is only in consequence of their removal by denudation.

In addition to the evidence derived from analogy with other districts, such as those of England and Wales, *that* fairly deducible from direct observation in Ireland itself will prove satisfactory to one who is

at all familiar with the process of geological induction. Thus, in several places either on the margin of, or rising from, the Central Plain we find remnants of the Upper Carboniferous strata (or Coal-measures), which owing to special circumstances (chiefly that they occupy stratigraphical basins or synclinal troughs) have escaped destruction, and like solitary columns amidst the ruins of ancient temples, are monuments of the decay and waste which has reigned around. In this way the little coal-fields of Castlecomer and Killenaule in the south, and those of Arigna, Slieve-an-Ierin, and Tyrone in the north, are interesting as showing what kinds of strata originally overlay the Carboniferous Limestone between their widely separated positions. Now, if we compare the succession of the beds in these places we shall find that they are strictly representative; and the manner in which they are broken off and abruptly truncated along their outcrop, proves that they originally extended to undefined distances beyond their present limits. Let us then compare the succession of the beds from the Carboniferous Limestone upwards in the three districts above specified, and we shall see how strictly analogous it is, in each case, though slightly varying in details:

COMPARATIVE CARBONIFEROUS SECTIONS.<sup>1</sup>

UPPER CARBONIFEROUS SERIES.

<i>Leinster Coal-field.</i>	<i>Arigna (N.W.)</i>	<i>Tyrone (N.E.)</i>
Middle Coal-measures; with beds of coal and freshwater shells ( <i>Anthracosia</i> ).	(Absent through denudation.)	Middle Coal-measures of Coal Island, with seams of coal and bivalve shells ( <i>Anthracosia</i> ). <sup>2</sup>

MIDDLE CARBONIFEROUS SERIES.

Lower, or 'Gannister beds,' with thin coal seams and marine shells ( <i>Goniatites</i> , <i>Aviculo-pecten</i> , &c.).	Lower, or 'Gannister beds,' with thin coals and marine shells ( <i>Goniatites</i> , <i>Posidonia</i> , &c.).	Lower, or 'Gannister beds,' with a few coal seams and marine shells ( <i>Goniatites</i> , <i>Loxonema</i> , <i>Bellerophon</i> , &c.).
Flagstones and shales. 'Carlow Flags.'	Millstone grit; flagstones, shales, and coarse grits.	Millstone grit, coarse quartzose grit, &c., of Drumglass.
'Yoredale beds,' or Upper shale series, with marine shells.	'Yoredale beds,' shale series with marine shells and ironstone.	'Yoredale beds,' shales with thin bands of limestone and sandstone.

LOWER CARBONIFEROUS SERIES.

Upper } Middle } Limestone. Lower }	Upper } Middle } Limestone. Lower }	Upper } Middle } Limestone. Lower }
---	---	---

From the above table it will be observed that the beds overlying the limestone can be identified with

<sup>1</sup> The classification here stated is that proposed by the author in his paper on 'The Upper Limit of the essentially Marine Beds of the Carboniferous System,' &c. *Quart. Journ. Geol. Soc. London*, No. 132 (1877).

<sup>2</sup> E. T. Hardman, Expl. Mem. of the *Geol. Survey* (Palæont. notes by W. H. Bailly, p. 19).



each other in their minute details of stratification ; and, as evinced by their fossils, by similarity of conditions of deposition in districts lying in opposite quarters of the Central Plain ; so that we have in these two facts a very clear corroboration of the view that these beds were originally continuous over the whole Plain.

And now, having thus laid the foundation of our inquiry, and demonstrated, I hope, to the satisfaction of my reader that the Limestone Plain was originally covered throughout its area by Coal-measures, let us see what were the original boundaries of this tract. (See map, fig. 23.)

It is clear, in the first place, that the original Carboniferous tract must have been vastly more extensive than the present. In a southerly direction, it must have included all that mountainous district of Ireland ranging through Kerry, Cork, and Waterford ; for, as we have already seen (page 169), these Southern Highlands had no existence *as such* till after the Carboniferous period had come to a close. The southern margin must therefore have extended *at least* as far as (certainly much farther than) the shores of the ocean. Towards the west and north-west, it was bounded by the more ancient Highlands of West Galway, Mayo, and Donegal, and by lands now occupying the bed of the Atlantic.

Towards the north-east, it was probably connected with the Carboniferous tracts of Cumberland, Lancashire and North Wales; and in a S.E. direction the granitic mountains of Wicklow and Carlow formed

FIG. 23.

*Sketch-map of Ireland showing original and actual Carboniferous areas.*



1. Uncoloured portions supposed not to have been covered by Carboniferous strata.
2. Light-shaded portions show original Carboniferous areas from which the strata have been removed by denudation.
3. Darker shaded portions show existing Carboniferous areas.

the margin. Towards the north-west and south-east, the Carboniferous beds were piled up, layer upon layer, against the flanks of the old crystalline and Palæozoic uplands, forming the Donegal and Derry Highlands on the one hand, and the Wicklow

Mountains on the other, until the mountains themselves were in a great degree buried beneath them, so that their present relative elevation may be considered as due to disinterment, the newer strata having since been stripped off. (The extent of the original and present distribution of the Carboniferous beds is shown in the accompanying little sketch-map fig. 23.)

*Plane of Marine Denudation.*—Sir Andrew Ramsay,<sup>1</sup> and after him more recent writers on physical geology, have shown how the existing mountain tracts of the British Isles, and other parts of the world, resolve themselves into original table-lands, with gently sloping surfaces which were originally planed down by the waves of ancient seas, and upon being elevated into dry land were gradually sculptured into mountains by the excavation of the valleys through the agency of rain, and rivers, and, to a small extent, of glacier ice. The Grampian Mountains of Scotland, when viewed from a commanding position to the southward, and the undulating hills of Central and South Wales, when seen from the southern flanks of Cader Idris, and other points, suggest this view of their origin. It is observed that the summits of the ridges tend to rise to such a level that if an imaginary plane were stretched across the

<sup>1</sup> *Mem. Geol. Survey of Great Britain*, vol. i. p. 297 *et seq.*

intervening valleys it would rest upon them, and form a surface slightly sloping in certain definite directions. Such a plane would be independent of the dip of the beds; it would touch them while dipping at all possible angles and in different positions, and would have been produced by denuding action which had taken place since the beds were tilted or flexured.

*Ancient Plane Surfaces.*—Ireland can also furnish examples of the principles here enunciated. The remnants of such an ancient plane-surface, or of several such planes formed at successive periods, can be clearly recognised. The well-formed table-land of Slieve Partry, rising from the western shore of Lough Mask to an elevation of about 2,000 feet, and formed of Upper Silurian beds, has evidently been a plane surface before the Carboniferous period, as a little patch of sandstone belonging to this formation is found capping its upper surface; and it is probable that at a later period, to which I shall presently more particularly refer, this plane was reconstituted by a newer denudation.<sup>1</sup>

But the most important ‘plane of marine denudation’ is that out of which the mountains of the south-west of Ireland were originally developed. As I have more than once stated, these mountains belong to an age newer than the Carboniferous; they

<sup>1</sup> See *Geol. Survey Map*, sheet 84.

include the groups on both sides of the Shannon valley, above Limerick, as also Slieve Bloom, the Galtees, Slievenaman, and the ranges of Cork and Kerry. Now, all these mountains lie in the centres (or axes) of domes or arches, which have been thrust upwards above the surrounding tracts by those powerful terrestrial forces I have already attempted to describe;<sup>1</sup> the intervening spaces being filled up by the more recent Carboniferous strata.

This elevation of some tracts (the arches and domes) would probably be accompanied by a depression of those adjoining; and, as at the close of the Carboniferous period the whole of the surface of the country was but little elevated above the ocean, the result of those movements I have described would be to raise the domes and arches high up into the air, and to slightly submerge the surrounding Upper Carboniferous tracts of nearly level strata.

Under such circumstances, the unsubmerged tracts would be exposed to rain and river action; and denudation would ensue, facilitated by the cracks and fissures induced by the bending of the beds into such domes and arches. Meanwhile the waves of the sea would, we may suppose, be operating all along the coast lines, breaking down and reducing to their own level the elevated lands; and if this process of waste

<sup>1</sup> Page 162.

by the meteoric, as well as by the marine, agencies were continued for a sufficient length of time, the whole area would be reduced to one general level; or, if the land should be slowly rising, to the form of a gently sloping plane such as is meant by a 'plane of marine denudation.'

Now, supposing this plane to be elevated into land, let us see of what it would consist. Evidently of Coal-measures beyond the limits of the domes and arches; and of Carboniferous Limestone, Old Red Sandstone, and, in a few instances, of Lower Silurian rocks occupying the central portions or cores; the other beds extending around in parallel zones, and dipping away from the centres and axes of elevation.

Let the reader now turn to a geological map, and he will see that this is exactly the arrangement of the strata among the mountain groups of the south of Ireland on both sides of the valley of the Shannon. To the north of these, the Central Plain would be covered by Upper and Middle Carboniferous beds to a height of 3,000 or 4,000 feet over the existing surface of the limestone, and this nearly level tract would extend towards the north, where the beds had been subjected to somewhat similar, though smaller, disturbances and denudations. And thus from north to south at the close of this long period of terrestrial disturbance and denudation lying between the Carbonifer-

ous on the one hand and Permian on the other,<sup>1</sup> the surface of Ireland would present the appearance of a plane, partly formed of Coal-measures and partly of older rocks, with a slight inclination in various directions, along which the streams and rivers would begin to flow whenever the whole tract would be elevated into land.

The highest portion of this plane would be situated (we may suppose) over the region of the Killarney Mountains, whence it would slope away both towards the south and the north, while its lowest depression would lie over the region of the estuary of the Shannon near Foynes. From this it would gradually rise northwards, touching the apices of the Slieve Bernagh (1,746 feet) and Slieve Boughta Mountains, and stretching away towards the table-land of Slieve Partry on the west and of Slieve-an-Ierin and Cuilcagh (2,188 feet) on the north. The slope of the plane from the Cuilcagh table-land towards the Shannon Valley south of Slieve Bernagh *has determined that original course of the Shannon, which it has ever since maintained*; while the gentle slope from the table-land of Slieve Partry inland has probably been the cause why the rivers Shannon and Suck did not elect to flow into the sea at Galway Bay, rather than through the gap between Slieve Bernagh

<sup>1</sup> See *ante*, p. 170.

and Slieve Arra as is actually the case ;—but to this subject I hope to return.

Towards the north, the original plane probably sloped upwards from the region of Lough Erne in the direction of the Donegal Highlands, culminating over the heights of Slieve Snaght and Errigal ; the flanks of these mountains being enveloped in sheets of Carboniferous strata. In a north-easterly direction, the character of the plane is less easily understood than elsewhere, owing to the modifications it has undergone by subsequent depressions and denudations ; but towards the south-east, it extended over the culminating ridges of Slieve Bloom, Maugherslieve and Galtymore, across to the higher elevations of the Wicklow Mountains, being depressed over the intervening Carboniferous tract of Castlecomer and Killenaule. At this time the flanks of the Silurian and granitic elevations of the present day must have been deeply buried beneath masses of Upper Carboniferous strata.

It was, probably, out of such a gently undulating plane, rising over the highest existing elevations, and depressed over the regions of the Carboniferous rocks, that the physical features of Ireland were sculptured. When this plane surface was elevated into land the rivers and streamlets began to collect into those channels which presented the fewest obstacles to



their course towards the sea, and these channels, once having been selected, were seldom ever after abandoned. Meanwhile, the softer Carboniferous strata began to yield to the influence of the various denuding agents; and terraces, escarpments, and valleys gradually assumed definite form and outline;—the models of those which diversify the landscape at the present day.

The Upper and Middle Carboniferous strata, which consist of clays, shales, and sandstones, alternating with beds of coal, would present favourable materials for the agents of waste to act upon: they would be undermined and carried away in a state of mechanical suspension; and when the lower beds, consisting of limestone, were reached, a new process of denudation would come into operation. It is well known that water containing carbonic acid acts chemically on limestone, dissolving it away; and in this manner the waters of rivers, such as the Thames, which traverse calcareous districts, contain various proportions of carbonate of lime. It is easy to see that in such a country as the Central Plain of Ireland, this process would be carried on under very favourable conditions. The numerous streams, fed by abundant rains, and taking up from decaying vegetation a supply of carbonic acid gas, would then, as now, act upon the limestone floor, whether of the

Plain, or of the river valleys; and these tracts would be denuded down by the process of chemical solution faster and more uniformly than the hardened Silurian and Old Red rocks of which the mountainous districts are formed. The mountains were therefore developed, not so directly by the process of upheaval, as by the lowering of the neighbouring tracts of Carboniferous strata.

*Duration of the period of Denudation.*—When we compare the geological structure of the central and southern parts of England with that of the corresponding tracts of Ireland, we are at once struck with the dissimilarity of their constitution. In the former case, we find the Carboniferous beds passing below successive formations of Upper Palæozoic, Mesozoic, and Cainozoic strata, such as those of the Permian, Triassic, Liassic, Jurassic, Cretaceous and Tertiary periods, which are altogether absent over the centre and south of Ireland. It is only in the north-east that some of these formations are represented, and that sparingly; while others, such as the Jurassic, have no representatives at all.<sup>1</sup> And when we come to put to ourselves the question: Why is there this difference between the structure of the sister countries? we can only find one answer which is at all satisfactory; namely, that the

<sup>1</sup> See *ante*, p. 73

surface of the Irish area remained in a state of dry land while that of England was being submerged beneath the waters of seas and lakes, over the beds of which nearly all the formations above enumerated were formed.<sup>1</sup> Wherever the sea extends, matter of some sort, either organic or otherwise, is deposited; so that the absence of deposits presupposes terrestrial conditions. It might be suggested that some of the Mesozoic strata were once deposited over the centre and south of Ireland, and had subsequently been removed; but if so, the probabilities are that some traces of them would have been preserved in the more protected portions of the country.<sup>2</sup> Such not being the case, the former explanation seems the more probable one.

If this be so, how vast was the lapse of time during which this portion of the British Islands was being subjected to the wasting influence of rain, rivers, and other subaerial agents of erosion! During this time the Permian beds, with their varied deposits of sandstone and limestone, stored with marine fossils, were deposited; the great salt lakes of the Triassic period were constructed; successive generations of

<sup>1</sup> In all probability the Triassic strata both Keuper and Bunter are of lacustrine origin.

<sup>2</sup> The little tract of Triassic strata near Carrickmacross, on the borders of Co. Cavan, is the most southerly representative of these Mesozoic formations.

saurians, molluscs, and other marine forms flourished and passed away during the Liassic stage; great beds of oolitic limestone, now rising into mountain ridges along both sides of the central axis of the Alps, and composed almost entirely of the shells and skeletons of marine organisms, were laid down over the floor of the Jurassic Sea. Then followed in succession sub-aerial, lacustrine, and estuarine conditions, which at length gave place to fresh submersions under the ocean of the Cretaceous period, during which masses of limestone, many hundreds of feet in thickness, were constructed by the ceaseless industry of lowly organised marine animals, chiefly foraminifera. To these the varied deposits of the Tertiary age were super-added. Throughout this inconceivably prolonged lapse of time, our island was more or less unsubmerged, its surface being swept by subaerial waters, and its strata carried little by little into the adjoining ocean to form perhaps some of those which were being piled up over the submerged British area; thus amongst other results forming a protecting mantle for the coal formation, on the existence of which the commercial prosperity of the country so largely depends.

Owing to the causes above described, can it be wondered at if so small a portion of the original Upper Carboniferous beds, which (as we have seen) once

overspread the greater part of the surface of Ireland, remain to this day; that her originally vast coal-fields are represented by only a few little fragments left here and there, just to tell of former mineral wealth; and that the character of her inhabitants, and their destiny as an agricultural or pastoral people, were, to a great extent, fixed altogether independently of social or political considerations?

## CHAPTER VII

## ORIGIN OF SOME RIVER VALLEYS

IRELAND possesses several noble rivers, and her geographical position causes her to receive a plentiful supply of the rains of heaven, so that drought is the last thing she has to fear. Her shores throughout two-thirds of their circumference are washed by the waters of the Atlantic, and bordered by mountain ranges which condense the moisture of the prevalent westerly winds; while the rainfall varies from 30 to 60 inches, with an average of about 40 inches per annum.<sup>1</sup> Thus the lakes and streams are well supplied, and form a prominent feature in the physical geography of the country.

Several of these rivers take a course towards the sea which at first sight seems quite unaccountable. Like the Avon at Bristol, the Stour, Medway, and Dart in the south-east of England, they pursue a downward course seawards which appears by no means the easiest or most feasible. We know that water

<sup>1</sup> See Kane's *Industrial Resources of Ireland*, p. 67 (1844).

will flow by the lowest available channel; and yet such rivers as I have referred to, instead of entering the sea by existing valleys, strike across ridges of comparatively hard or solid formations, through which they have cut ravines; and thus, in what seems an unnecessarily difficult and laborious manner, they effect their escape into the adjoining ocean.

The origin of such river channels has been investigated and satisfactorily explained by Sir Andrew Ramsay, Mr. Topley, and other physical geologists as far as regards England,<sup>1</sup> also by the late Professor Jukes in a masterly manner as regards this island.<sup>2</sup> The principles involved are indeed the same for both countries, but require special application in the cases of the individual river valleys themselves.

The origin of a river valley cannot be understood simply by examining its course in the light of existing physical features, any more than the institutions of a nation at the present day can be understood unless we examine their rise and development in past times. The early history of both must be searched out if we would desire to arrive at a satisfactory solution regarding their present condition. In the case of the rivers of Ireland, what we have

<sup>1</sup> Ramsay's *Physical Geography of Great Britain*, 3rd edit. p. 166.

<sup>2</sup> *Quart. Journ. Geol. Soc.* vol. xviii. See also Jukes' and Geikie's *Manual of Geology*, p. 454.

already ascertained regarding the past form of the surface of the country and its geological structure will have prepared us to trace the causes which have led them to assume their existing courses, and we shall find that the early physical condition of the former land surface has in each case predetermined the river channel of the present day.<sup>1</sup>

I shall commence what I have to say under this head with an account of the history of the Shannon Valley, not only because this is the largest river valley in Ireland, but because the account of its origin will throw light upon that of other river channels of smaller size.

<sup>1</sup> That is, the land-surface of a past geological period, when the river first began to flow, but which has been removed by denuding agents. This surface could only be restored by the replacement of the removed strata and the restoration of the original levels.



## CHAPTER VIII

## THE RIVER SHANNON

THIS great river takes its rise amongst the Carboniferous hills of Leitrim and Fermanagh to the north of Lough Allen, the surface of which is 160 feet above the sea, and on issuing forth from the lough flows sluggishly in a nearly southerly direction over the central plain for a distance of eighty miles, passing through Lough Ree (122 feet) and Lough Derg (108 feet), when it enters the gorge separating Slieve Bernagh from Slieve Arra, and with a rapid fall reaches Limerick, where it becomes a tidal river. Here it turns to the westward and enters the ocean, through a broad and generally deep estuary, about 60 miles in length. The actual head waters of the Shannon are those of the Owenmore, a fine stream with numerous confluent, draining the valley lying between Cuilcagh on the north and Slieve Nakilla on the south, and flowing into the head of Lough Allen. But the traditionary source is a tributary stream which takes its rise in a limestone

caldron ('the Shannon Pot'), from which the water rises in a copious fountain. The real source of the water is, however, not at this spot, but in a little lough, situated about a mile from 'the Shannon Pot,' which receives considerable drainage from the ground surrounding it at the base of Tiltibane, but has no visible outlet; the fact being that the waters from the little lough flow in a subterranean channel till they issue forth at the so-called 'source of the Shannon.'<sup>1</sup>

From the time the river leaves Lough Allen at Drumshambo till it enters Lough Derg, there is nothing remarkable in the physical aspect of its channel. It flows with a slight current, half river, half lake, through the nearly level limestone plain; but here an interesting problem presents itself which we must endeavour to solve. Looking at a geological or orographical map,<sup>2</sup> we find that the central plain here terminates along the base of a group of mountains ranging in a semicircular form from Slieve Boughta on the west to Slieve Bloom on the east. The structure of these mountains has already

<sup>1</sup> Mr. S. B. Wilkinson has proved by experiments the truth of this statement, having thrown hay or straw into the little lough, which, on disappearing, has come up in the waters of the Shannon Pot.

<sup>2</sup> Such as that published by Mr. Stanford of Cockspur Street, Charing Cross, London.

been explained.<sup>1</sup> They are geological domes, with cores of Silurian rocks, throwing off the Old Red and Lower Carboniferous beds round their flanks. At Killaloe the Shannon crosses one of these, cutting it into two sections similar to each other in structure, so that without the intersecting gorge of the river they would form a single mountain dome; the channel here consists of Silurian grits and slates followed by Old Red Sandstone—rather hard beds, it must be confessed, for a river to cut through.

Now to the north of these mountains the limestone plain stretches westward to the ocean at Galway Bay; and the question arises, Why did the river not turn westward on approaching the base of the mountains and flow out through the plain into this bay?

A little consideration will bring us to the conclusion that if the mountains had been where they are at the time the river began to flow, it would not have selected that course on its way to the ocean. Water must flow down hill, and therefore, when we find a river flowing across a ridge through which it has cut a channel for itself, we must assume that before the channel was cut the ridge did not exist *as such*, i.e. relatively to the district through which the river flows. We therefore conclude that *when the Shannon*

<sup>1</sup> Page 168.

*selected its channel the ridge of mountains through which it passes was somewhat lower than the plain to the north.*

This brings us back to the epoch of the 'plane of marine denudation,' when (as I have endeavoured to show <sup>1</sup>) the surface of the country had a gentle slope from the region where the Shannon rises southwards. It also, probably, was tilted westwards, in the direction of the Slieve Partry table-land, a tilting which has had much to do with giving a southerly, rather than a westerly, course to the river when it began to scoop out its channel. At this time the plain to the north was overspread by coal-measures, and was relatively higher than the Slieve Bernagh and Slieve Arra ridge, at that time united. Consequently the river flowed over this ridge as the easiest course towards the ocean, cutting down its channel lower and lower into the Silurian and Old Red strata. Meanwhile, the Carboniferous plain to the northwards was being gradually lowered by denudation, and the strata being softer and less coherent than those of the Slieve Bernagh ridge were more rapidly denuded than the latter. Thus the Slieve Bernagh ridge, with the adjoining domes, were gradually developed, owing to the more rapid waste of the Carboniferous tracts around, till the underlying limestone itself

<sup>1</sup> Page 191 *et seq.*

was reached, when the process of mechanical waste was replaced (in great part) by that of chemical solution.

Meanwhile, the river, having once selected its channel, never abandoned it; but as the land to the north became lowered, the channel was deepened by the action of the somewhat impetuous current, till ultimately the original ridge was dissevered into two masses, and the existing gorge of the Shannon above the city of Limerick was hollowed out.<sup>1</sup> Such appears to have been the history of Ireland's largest river.<sup>2</sup>

<sup>1</sup> The process of reasoning here adopted is almost identical with that used by Mr. Jukes in his paper already referred to, and having worked the problem out for myself, I was glad to find, on reading this paper, that our views concurred so closely.

<sup>2</sup> According to Sir R. Kane, the Shannon basin has an area of 4,544 square miles, and on estimates supplied by Mr. Mulvany, he calculates that for the 97 feet of fall between Killaloe and Limerick, there is a total of 33,950 horse-power in continuous action, day and night, throughout the year. *Indus. Res.* p. 75.

## CHAPTER IX

## THE RIVER BLACKWATER

THIS is another river which follows an apparently unintelligible course in its progress seaward. It rises in the gently swelling ridge which stretches inland from the Dingle Promontory, formed of Middle Carboniferous strata, and flows in a due easterly direction right across the country, along a valley of Carboniferous Limestone, which forms at Fermoy a trough between rising ground of Old Red Sandstone on either side. This direction it retains as far as the neighbourhood of Lismore, where it approaches the sea, and is so far just such a channel as might have been anticipated. But at a point distant about four miles from Lismore the conditions are entirely altered; for, instead of continuing to flow eastwards towards the sea at Dungarvan Bay, along the same limestone valley, it turns sharply to the south, and, crossing the ridge of Old Red Sandstone, here called

the Drum Hills, it enters the sea at Youghal Harbour.

Professor Jukes supposed that this sudden change of direction was due to the influx from the northwards of a stream from the Knockmealdown Mountains, which enters the Blackwater near Lismore. If this were so, the change of direction ought to coincide with the influx of the stream; but, as already stated, the junction is about four miles west of the river bend, and therefore cannot be properly considered to have originated the deflection of the Blackwater. These mountains are simply part of the anticlinal ridge which bounds the physical trough along which the river has so far flowed. It will be observed that the river Lee makes an almost similar deflection from its normal channel below Cork, and crosses two ridges of Lower Old Red Sandstone at right angles to their direction—one at Passage, and the other at the entrance to Queens-town Harbour at Roches Point. It might have been supposed that the river would have found easier access to the sea along the limestone trough which stretches by Castle Martyr to the entrance of Youghal Harbour.<sup>1</sup> The cases of the Lee and

<sup>1</sup> Professor Jukes considered that the lateral streams passing through the ravine of Glanmire from the dominant ridge of Old Red Sandstone to the north originally determined the course of the Lee

Blackwater being similar, a similar explanation is required; and it appears to me that we must fall back upon the supposition that when these rivers originally began to flow seaward there was a physical obstruction in each case near where the deflection occurs, which prevented them from pursuing their normal eastwardly course. Such an obstruction would arise from the tilting of the surface either by a fault, or by a slight north and south bulging of the strata. In the case of the Blackwater, up-throw faults which traverse the district in a southerly direction into Whiting Bay, parallel to the channel of the river,<sup>1</sup> would appear to have produced such an obstacle as we are in search of; and the river having once selected its channel, never left it during the gradual lowering of the whole valley since the close of the Carboniferous period. In the case of the river Lee the physical cause of the change of course is not so evident, but has probably been originated by the bending of the beds; and their upheaval along the line of a small fault which passes

at Cork and Passage when the land was less denuded than at present. *Supra cit.* p. 395.

<sup>1</sup> See *Geol. Survey Map*, sheet 177. There are two faults, both being 'up-throws' to the east (one at Cappoquin; the other, a larger one, three miles further east), either or both of which would have produced an obstruction to the eastward course of the river by relatively elevating the strata.



by Cloyne in a N. and S. direction.<sup>1</sup> A very slight impediment to the eastward flow of the stream, when originally selecting its channel, would deflect it to the southwards, and this deflection having once been made, was ever afterwards maintained.

<sup>1</sup> *Geol. Survey Map*, sheet 196.

## CHAPTER X

## THE OWENMORE RIVER, NORTH MAYO

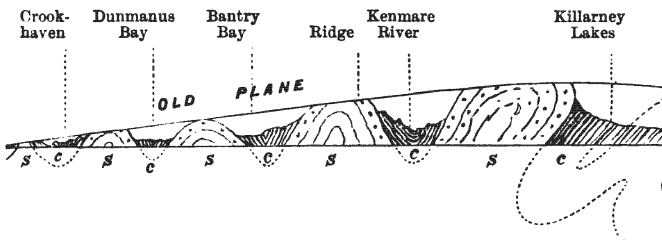
THIS fine stream, which drains the broad moorlands of Erris formed of Lower Carboniferous beds, takes a westerly course, and traverses the long ridge of quartzite mountains which ranges from Nephin on the south-east in a semicircular sweep, till it terminates in the bold headlands which overhang the Atlantic at Benwee. According to the *existing* physical features of this region, the Owenmore would probably run in an exactly opposite direction from the present one. It would take its rise in the quartzite mountains, and flow towards the sea, over the low-lying Carboniferous plain, and enter the sea in Killala Bay. Its actual course, however, can be satisfactorily accounted for by supposing that, when it first began to flow, the Carboniferous plain was at a higher relative level than that part of the quartzite ridge through which its present gorge has been cut. Since then the Carboniferous beds have been lowered by denudation more rapidly than the quartzite,

but the Owenmore has constantly deepened its channel, so as to prevent the course of the stream from being diverted.

*Other rivers in the South-west.*—As regards the course of the rivers in the S.W. of Ireland, it will be observed they are directly regulated by the geological structure of the country. They occupy the

FIG. 24.

*Diagram to illustrate the formation of the river valleys of the South-west of Ireland.*



s, Lower Old Red Sandstone forming the mountain arches.

c, Carboniferous beds forming intervening synclinal valleys.

The curved line touching the summits of the arches represents the old hypothetical 'plane of marine denudation.'

synclinal troughs of Carboniferous beds which lie alongside the great arches of Old Red Sandstone. The former have ultimately become valleys as well as synclinal troughs, both because of their original position after the flexures were produced, and of their greater destructibility; the softer shales and slates, and the soluble limestones having yielded to

the agents of decay more rapidly than the solid grits and slates of the Lower Old Red Sandstone.<sup>1</sup>

During the Glacial period these river valleys were probably less deeply submerged under the waters of the Atlantic than at present. They were probably channels of fresh-water rivers flowing from the interior to a greater distance, and subsequent depression has left them in the form of half river valleys, half arms of the sea. This observation also applies to the estuary of the Shannon, and some of the inlets, like that of Killary Harbour, on the western, as well as to the channels of Cork Harbour and the Blackwater on the southern, coasts.

<sup>1</sup> The late Prof. Jukes has recognised the solubility of the limestone in water containing carbonic acid as one of the causes of these valleys. *Quart. Journ. Geol. Soc.* vol. xviii. p. 397.

## CHAPTER XI

## OLD DRIED-UP RIVER VALLEYS

SOME of the most peculiar, and apparently unaccountable, features we meet with in various parts of the country are certain deep clefts crossing ridges, with all the aspect of river valleys, but destitute of streams, either altogether, or of a size corresponding in any measure to the depth and extent of the clefts themselves. Of such a character are the Glen of the Downs in Co. Wicklow; the chasms of 'the Scalp' and Dargle, near Dublin; the cleft which traverses the isolated limestone hill of Keishcorran, south of Sligo; and the Gap of Barnesmore in Co. Donegal. It would be impossible, without unduly lengthening this portion of my subject, to enter into full details regarding the structure, position, and mode of formation of these peculiar features. They are all, as I think, capable of being accounted for on the supposition that they once formed the channels of rivers which flowed through them when the relative levels of the surrounding country were different from

those of the present day. They probably had their origin after the formation of the old 'plane of marine denudation,' when the ground in the directions from which the streams took their rise was at a higher relative level than the existing dried-up channels. Subsequent denudation has altered the relative levels. The ground which once supplied the streams has been lowered, and the channels (from one cause or another) not having been deepened with sufficient rapidity, the streams have forsaken them, or have been turned into other directions.

Upon such principles I endeavoured on a former occasion to explain the origin of 'the Scalp,' a deep cleft which crosses the granite ridge of Shankill, south of Dublin. For the complete train of reasoning I must refer my reader to the paper itself;<sup>1</sup> but I may here give an outline of the subject.

It is clear that (as I have already shown) the granite ridge of Wicklow and Dublin being more ancient than the Carboniferous period,<sup>2</sup> this ridge was deeply buried beneath newer Carboniferous strata, which were piled up along its sides, layer above layer, till all but the higher elevations were concealed. Upon the elevation of the land, a stream

<sup>1</sup> Read before the Royal Dublin Society during the session 1876-7. *Scientific Proceedings* for 1877.

<sup>2</sup> See p. 159.

took its rise (probably the infantile Dodder or Shangenagh), which flowed from the northwards over the ground now occupied by 'the Scalp,' and then eastwards out to sea. In process of time by deepening its channel it reached the granite ridge, and ultimately cut out this deep gorge itself. Meanwhile, the land to the north, being formed of soft Carboniferous strata, was more rapidly wasted and lowered than the more solid granite, and in course of time the relative levels were altered. The land to the north was subsequently denuded down below the level of the bed of 'the Scalp,' and the stream has in consequence been diverted, and is probably represented by the Dodder, a considerable river which enters the sea in Dublin Bay.<sup>1</sup>

<sup>1</sup> The little rill, about a foot or two in width, which now flows along the bed of the Scalp, is evidently not the brook which channelled out this deep and wide chasm.

## CHAPTER XII

ON THE ORIGIN OF THE LAKES—LAKES OF  
MECHANICAL ORIGIN

IRELAND abounds in lakes, lying both amongst her mountains and over the surface of her plains. Those of the former class are analogous to the lochs and tarns of the highlands and uplands of Scotland, England, and Wales; but many of the latter are peculiar to Ireland, both as regards their position and origin. Pre-eminent amongst all the lakes of Ireland is Lough Neagh, the largest inland sea in the British Isles, and remarkable for its geological antiquity. For, as we have seen,<sup>1</sup> the beds of clay and sand which occur in such thickness along the southern shores of this lake, and which were deposited under its waters, belong to the Pliocene period, antecedent to the Drift or Glacial times. As the formation of this lake appears to have been of a special character, as well as of older date than that of the others, we shall consider its history first.

<sup>1</sup> Page 100.



But before doing so, I may premise that all the lakes of Ireland may, with great probability, be classified, as regards their mode of formation, under the three following heads: viz., 1. Lakes of Mechanical origin; 2. Lakes of Glacial erosion; and 3. Lakes of Chemical solution. We shall now consider some of them in the order here specified.

1. *Lakes of Mechanical origin.*—Under this head I include lakes which, while they may have been modified in form by other agencies, are primarily due to the faults, or dislocations of the strata, of which we have two remarkable examples in Lough Neagh and Lough Allen.

The origin of Lough Neagh has been a subject of much speculation, and of some mystery; because, being older than the Glacial Epoch, it cannot be referred to glacial agency, and being situated on deposits other than limestones, it cannot be considered as the result of chemical solution. Its proximity to the old volcanic region of Antrim has naturally led to the inference that it was in some way connected with local sinking of the surface through volcanic agency. It was not, however, till the geological structure of the adjoining districts of Tyrone on one side, and Antrim on the other, had been accurately delineated on the maps of the

Geological Survey,<sup>1</sup> that a key to the history of its origin was found, and the late Mr. Hardman, one of the officers of the Survey, has very ably applied the results of his examination of the district surrounding the lough to the determination of its mode of formation,<sup>2</sup> and has come to conclusions which (as he informed me) received the assent of Sir A. C. Ramsay, the author of the theory of the glacial origin of lakes.

This great sheet of water washes portions of the counties of Derry, Antrim, Down, Armagh and Tyrone. Its northern portion is bounded by the Miocene basalts of Antrim; its southern partly by alluvial tracts, partly by masses of drift resting on Pliocene clays, which in turn overlie the Triassic or Carboniferous strata. Its length from north to south is 15 miles, and its breadth 12, giving an area of nearly 150 square miles. The general depth is only from 20 to 40 feet, gradually increasing towards the northern shore; and the surface level is 48 feet above that of the sea.

Mr. Hardman shows that along the southern shores, the Pliocene clays, originally deposited under

<sup>1</sup> Sheets 27, 28, 35 and 36.

<sup>2</sup> 'On the Age and Mode of Formation of Lough Neagh.' *Journ. Roy. Geol. Soc. Ireland*, vol. iv. p. 170. Also Explan. Mem. to sheet 35 of the Geological Survey Maps, p. 72, *et seq.* (1877.)

the waters of the lake, rise to a level of 120 feet above the sea, or 72 feet above the existing surface of the lake, showing how very much greater than at present the area of the lake must have originally been in this direction.

During the progress of the survey, it was found that the strata on both sides of the lake are traversed by several large faults, ranging in E.N.E. directions; one of these ranges through the basaltic plateau of Antrim by Templepatrick, where the vertical displacement is about 500 feet, the down-throw being on the south side. These faults are later than the basaltic sheets of Miocene age which they displace, but of older date than the Pliocene clays, which are not affected by them; the ground having been smoothed down, and the inequalities caused by the dislocation of the beds having been worn away by denuding agencies before the clays were deposited. It was to the depression of the surface through the agency of these faults that, according to Mr. Hardman, the formation of the lake is due; and at this time a considerable river (the progenitor of the Upper Bann and Blackwater streams) entered the lough from the southward, depositing the clays over its former bed where now we find them. During the movements of the surface which subsequently ensued, the southern tract has received a slight tilt-

ing upwards, which has laid dry the old bed of the lake in this direction. This lake, therefore, offers an illustration of a basin formed by the mechanical action of faults in the strata, assisted by the action of running water. The production of such faults may not be unconnected with the previous volcanic disturbances to which the region had been subjected, though the igneous outbursts had themselves long previously ceased; and the faults appear to correspond with the lines of more ancient fractures. From what has been said it may be gathered that the 'old Lough Neagh' had its origin at an epoch intermediate between the Miocene and Pliocene periods, when its area was considerably larger than at the present day.

*Lough Allen.*—When describing the source of the Shannon I had occasion to refer to this fine sheet of water, from which the river issues forth at Drumshambo. It forms, in fact, a great head reservoir for the Shannon itself, collecting the numerous streams draining the high moorlands and wide valleys of Carboniferous shales and grits, which rise to the northwards and on either side of the lough. If the waters of the lake were drawn off, we should have a wide valley, into which several others converge, the banks formed of Yoredale shales and the floor of limestone. It would thus be a great river

valley continuous with the Shannon, and this (as I suppose) was its original condition. But a barrier having been thrown across, or rather raised up, at its lower extremity, it has been converted into a lake, and thus resembles one of those great reservoirs which have been constructed amongst the Carboniferous valleys of Lancashire and Yorkshire for the supply of the neighbouring towns and cities. If so, the question arises, How was this barrier constructed, and of what is it formed?

Now, on consulting the Geological Survey maps of the district,<sup>1</sup> it will be seen that a large fault passes in a direction about E. 20° N. across the lower end of the lake, causing an 'up-throw' (or vertical elevation) of the strata on the south side, so that the Old Red Sandstone and Silurian Rocks are upraised on the south side of the fault against the Carboniferous strata. This fault has, in fact, raised up the barrier which was required in order to convert the river valley into a lake basin. The effect is the same as if a solid wall of slate, sandstone, and limestone had been built up across the entrance to the valley of the Arigna River. Through such a barrier the Shannon has cut its channel. The barrier itself has, indeed, been much lowered and worn down by denudation, and possibly by glacial erosion; but its

<sup>1</sup> Sheets 66 and 67.

superior elevation relatively to the bed of Lough Allen has been to some extent retained, so that the waters are pent up and the lake still remains.

What may be the age of this lake, or at what period the fault was produced, we have no means of knowing. The fault is more recent than any of the strata of the district, and as its direction is very similar to that of the Post-Miocene faults of Antrim (to the existence of which Lough Neagh seems to have owed its origin),<sup>1</sup> it is not at all improbable that it was produced at the same epoch of terrestrial movements with them; namely, between the Miocene and Pliocene periods. It is, in fact, very nearly continuous with a great line of displacement ranging by Swanlinbar, and which, after crossing the Lough Erne valley by Knockninny, continues on by Lisnaskea and Slieve Beagh towards Lough Neagh by Coal-Island. The actual fracture may not be continuous throughout, but the separate fractures of the strata probably belong to the same system of disturbances.

<sup>1</sup> See *ante*, p. 220.

## CHAPTER XIII

## LAKES OF GLACIAL ORIGIN

THESE lakes are to be found chiefly amongst the glens of our mountains, or in front of the valleys, where glacier ice has debouched on the plains; they occur in great numbers and of nearly all sizes amongst the Donegal, Mayo, Galway, and Kerry Highlands. They are also found in certain districts which have been only subjected to ice erosion during the period of general glaciation, as, for instance, in the hilly districts of Westmeath, Cavan, and Monaghan. But this glacial origin of lakes is of two kinds: first, as in the cases where hollows have been actually scooped out in the solid rocks by the passage of ice over the surface; and, secondly, where moraine matter, or boulder clay, has been heaped up across a valley or hollow so as to form an embankment for the streams which enter the depression from above.

Perhaps there is no district in Ireland where rock-basins and moraine-dammed loughs are so numerous as in that which lies at the foot of the Twelve

Bins of Connemara. A glance at the Ordnance, or larger geological maps will illustrate this better than any description. Some tracts in this country, such as those lying to the south of Clifden and bordering Kilkerran Bay, are a perfect network of loughlets, ice-worn bosses of rock, and hummocky mounds of drift. The coast itself consists of irregular and deeply indented mountains and inlets, studded by sunken rocks and islands, such as would arise from the partial submersion of the neighbouring lands. Now we know from observation that the whole of this district is intensely glaciated, and has been subjected to ice erosion during two periods;—that of the general glaciation, and that of the more recent local glaciation.<sup>1</sup> The Geological Survey Maps of this district, prepared by Mr. Kinahan, afford abundant evidence of this by the numerous glacial marks which have been inserted on them over the districts referred to; and it is impossible by any other theory than that of glacial agency<sup>2</sup> to account for the rock-basins and chains of loughlets by which this country is diversified, and which, when viewed from some of the neighbouring elevations, produce on the mind an impression of a district over which land and water are struggling for the mastery, but where the water is gradually getting the better of the land.

<sup>1</sup> See p. 249.

<sup>2</sup> As proposed originally by Sir A. Ramsay.



Of a similar character is the tract stretching from the base of Slieve Snaght in Donegal to the shores of the Atlantic, which has been referred to by Mr. J. F. Campbell as one over which former ice-action is especially apparent. The granitic moorlands are studded with loughs and loughlets, while the deeply indented coast is bordered by innumerable islands, the largest of which, Aran Island, faces the continuous swell of the Atlantic.

The mountains of Kerry also contain numerous lakes and mountain tarns, the origin of which can only be attributed to glacial agency under one form or another. The narrow rock-basin of the Upper Lake of Killarney, which fills the bed of the deep gorge of the Black Valley, is itself in the line of an ancient glacier which descended from the base of the Reeks, and debouched on the limestone plain. The larger of these lakes is situated on the Limestone formation—and therefore owes its origin (or at least its great extension) to another cause presently to be referred to; but the glaciated surfaces of the rocks along the shore, and the position of the lower of the two lakes in front of the entrance to the Black Valley, leave no room for doubt that they have been deepened by the grinding action of glacial ice. The mountainous promontories lying between Dingle, Kenmare, and Bantry Bays enclose amidst their

glens and hollows many loughs and tarns of similar origin. I cannot, however, do more than give an example; but, *ex uno disce omnes*—no one can doubt that, in a region which has been the seat of glacial action on a grand scale, such sheets of water are attributable to this cause directly or otherwise.

The example now to be described occurs amongst the mountains of Kerry overlooking Kenmare River. A wide valley descends from the mountains above Sneem and enters the northern shore of the Kenmare estuary, along which the evidences of glacial action are frequent and striking, and have received special notice from the pen of the Rev. M. Close,<sup>1</sup> and Mr. Wynne of the Geological Survey.<sup>2</sup> The stream of ice which moved down the Kenmare River Valley received a tributary from the Sneem basin as indicated by the rounded and scored rocks at, and above, Sneem village; but (as Mr. Close observes) some of the ice of that valley came across the ridge at the head of it from the upper part of Glencar, as the ice groovings were observed by Mr. Wynne to cross the ridge transversely in the vicinity of a little mountain tarn called Lough Coomanassig. That little lough is 1,500 feet above the sea, and lies in a rock-basin the

<sup>1</sup> *Loc. cit.* p. 226.

<sup>2</sup> 'Explanation,' sheet 182 of the Geol. Survey maps.

lower side, or lip, of which is greatly rounded away. It appears to have been scooped out by a small local glacier, which, at 500 feet lower down, threw a terminal moraine across the valley, and thus originated a second mountain tarn called 'the Eagle's Lough.' Here, then, we have in proximity examples of loughs owing their origin to glacial agency under both its forms.

In considering the origin of some of the large lakes of the Central Plain, and neighbouring districts, situated in part, or altogether, in Carboniferous limestone hollows, though their origin is mainly due to other causes (as we shall see) than that of glacial erosion,<sup>1</sup> it is impossible to doubt that their form and extent is in some degree attributable to this cause. These lakes are in fact true rock-basins. At their outlets the solid rock rises into the river bed, and is at a higher level than the deeper portions of the lake bottom itself. Amongst these may be named Lough Erne, Lough Corrib, Lough Mask, Lough Gill, and Lough Derg.

Amongst the lakes of glacial origin belonging to the Wicklow range, may be specially named those of L. Bray and L. Nahanagan. This latter is a remarkable example of a moraine-formed mountain tarn; that it is also a rock-basin there can be little

<sup>1</sup> See further on, p. 230 *et seq.*

doubt, but not knowing its depth, I cannot state this with confidence. In August 1877 I visited this Lough with Sir A. Ramsay. It lies at the head of the Vale of Glendasan in Co. Wicklow, at an elevation of about 1,000 feet above the sea-level. It is bounded through about half its western margin by a cirque of granite cliffs, rising several hundred feet from the water's edge, and along its opposite side by a well-formed moraine of granite *débris*, which has recently been laid open to a depth of fifty feet below the outfall. All the way up the glen the granite rocks are remarkably glaciated by ice which has moved in an E.S.E. direction, the glaciation extending to an elevation of 1,800 or 2,000 feet above the sea. These ice-worn bosses are specially remarkable near the lead mines.

After careful examination I have also come to the conclusion that the Round Tower and Churches at Glendalough are built on a moraine, which has been thrown across the Glendalough valley by the glacier that descended the vale of Glendasan. This moraine had originally pent up the waters of the lakes, and against its northern flank the old terrace of gravel (described in another page) has been deposited. Afterwards the river cut down its channel and lowered the level of the waters.

## CHAPTER XIV

## LAKES DUE TO CHEMICAL SOLUTION

ANYONE who examines the map of Ireland attentively cannot fail to be struck by the great number of lakes which are distributed over the Central Plain and the adjoining districts to the northwards lying inwards from the Bays of Sligo and Donegal; and if it be a geological map he will also notice that these lake districts are chiefly situated on tracts occupied by the Carboniferous Limestone formation, or lying along its margin.

Some of these lakes are of large size, only exceeded in extent by Lough Neagh, the origin of which is (as we have seen) wholly exceptional. In the north-west beyond the borders of the Central Plain are Lough Erne (Upper and Lower), Loughs Melvin, Gill, Arrow, Garra, and Conn. Some of these, however, invade districts partly composed of other than calcareous rocks, a fact for which we have to account. In the Central Plain itself, there are the Longford and Westmeath Lakes situated

wholly upon limestone, and celebrated for their large trout; amongst these may be specially mentioned Loughs Sheelin, Lene, Derravaragh, Iron, Owel, Ennell and Lough Ree, the largest of all, through which the Shannon finds its way from north to south. Bordering the Central Plain to the westward, is the great chain of lakes, Loughs Carra, Mask, and Corrib; the first of which is entirely in limestone, the other two having portions of their western shores formed of other and older rocks. Then southwards, there is the long sheet of water through which flows the Shannon for a distance of twenty miles lying also in the limestone, with the exception of its southern extremity which is channelled out in the Silurian slate, forming there the wide bed of the river. All these last-named great sheets are true rock-basins. In the limestone tract lying to the west of the Slieve Bernagh Mountains, and extending to the river Fergus, there are several loughs of smaller extent; and, lastly, at the extreme south of the limestone district, lying at the foot of the Reeks are the Lakes of Killarney.

In examining the form of these lakes—the manner in which they widen out in some places, in others become contracted—it will generally be found that they spread themselves out over the ground formed of limestone, and contract where non-cal-

careous rocks form the bed and margin of the lake. Lough Derg offers an illustration of this, as it will be observed how it spreads out in both directions over the limestone plain, before entering the gorge above Killaloe, where the banks of the lough (here merging into the river) are of slate.<sup>1</sup> L. Erne offers another example as it spreads out considerably in the direction of Kesh, where its bed is limestone from side to side. In the case of the Upper Lake the waters have expanded right and left, chiefly over limestone ground. The district we are now in, extending from Enniskillen to Cavan, generally called 'the valley of the Upper Erne,' presents, when seen from an elevation, a wonderful labyrinth of winding lakes and streams, separated by mounds and banks of drift, amongst which the river sluggishly winds, or sends out arms and loops, which sometimes widen out into loughlets. Part of this surface configuration is doubtless due to the irregular distribution of Boulder clay and gravel, accumulated by the great ice-stream which moved northwards along the valley of the Erne from the central snowfield; but another cause is the solubility of

<sup>1</sup> See p. 203. Lough Gill is a true rock-basin lying in a limestone district, and, like many others similarly placed, is due to chemical solution preceded by glacial erosion. Its depth is 90 feet.

limestone under acidulated water, which I now proceed to explain more fully.

When treating of the formation of the river valleys of the south of Ireland, I mentioned as a cause of the formation of such valleys the solubility of limestone in presence of water containing carbonic acid gas. That the existence of the lakes in the district we are now treating of is mainly due to this cause there can be no doubt; the large numbers that are distributed over the plains, or along the margin of the Central Plain, where (as in the case of Lower Lough Erne, Lough Mask, and Lough Corrib) the limestone abuts against the older non-calcareous rocks, and the phenomena of widening to which I have just referred, all concur in leading to this conclusion. These lakes are, strictly speaking, irregular hollows dissolved out of the limestone floor, and filled with water. Their sides are often most irregular in form, and when laid down on a map strongly suggest the idea of encroachment of the water on the shores by a process of melting. The manner in which the limestone itself, when exposed along the margins of the lakes, or on the surface of the ground, dissolves away under meteoric influences is sometimes beautifully illustrated on a small scale, as in the case of the eastern shores and borders of Lough Mask. The rain-water percolating along the vertical joints and



horizontal beds dissolves the surfaces into fantastic forms—sometimes like tables, anvils, and little pillars, gradually widening the openings till the whole mass ultimately disappears. In this way the rivers and streams which drain the Central Plain carry away enormous quantities of carbonate of lime in solution, and by this process not only are the lakes being constantly enlarged, but the general surface of the limestone plain is being slowly lowered.

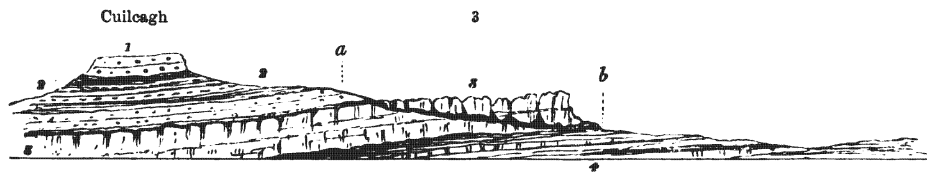
The flatness of the country and the sluggishness of the waters enable them to act with greater effect in dissolving the calcareous rocks. The limestone itself is often penetrated by underground rivers, which create hollows arched over by the rock; but when these give way—as sometimes is the case—a chasm is created, and the commencement of a lake may be the result. Thus the waters of Lough Mask flow into the head of Lough Corrib in one or more underground rivers channelled through the beds of limestone, and issue forth at Cong, near the beautiful residence of Lord Ardilaun, under the limestone cliff, in several magnificent fountains.

## CHAPTER XV

## UNDERGROUND RIVERS

IN connection with this subject I may refer to the underground river channels in the limestone district of Sligo and Fermanagh. A complete description of them would form an interesting essay in itself. In this district the Carboniferous beds, as previously stated, rise into terraces and tabulated moorlands. The higher portions of these hills are often formed of Millstone Grit and Yoredale beds, which collect the rain and send down streams on to the limestone platforms below. On reaching the limestone, however, the water-tight bed fails, and down sink the streams into the honey-combed calcareous rock, through which they penetrate, till they issue forth in copious fountains. One of the most remarkable examples is the fountain called 'the Marble Arch' in Florence Court Park, the origin and structure of which I have attempted to illustrate in the geological section (fig. 25). In other cases, the rivers have failed, owing to changes in the configuration of the

FIG. 25.

*Section through Cuilcagh and 'the Marble Arch,' Florence Court.*

- a*, Position where the streams disappear and descend into the Upper Limestone (3).
- b*, Position of Marble Arch and fountains, where the Upper Limestone (3) rests upon the Middle Limestone, or Calp shales, &c.
1. Millstone Grit. 2. Yoredale Beds. 3. Upper Limestone. 4. Middle or 'Calp' Beds. The dark band shows the position of the underground channel.

country, in which case we have ramifying caverns, such as those with which Belmore Mountain near Enniskillen is perforated.

From what I have said it will be seen that there is a close analogy between underground river channels and lakes in limestone districts. The former are dissolved out by water beneath the surface, the latter by water at the surface; and the one may ultimately be transformed into the other. Now, although underground river channels, 'potholes,' and dry caverns are as plentiful in England as they are in Ireland, as for example in Derbyshire and Yorkshire, yet in the former country there are no such lakes occupying basins in limestone, either of Carboniferous, Jurassic, or Cretaceous age, as those here described. Nor is it difficult to assign a reason for this contrast. In England, the limestones nowhere form plains nearly level and slightly elevated above the sea.<sup>1</sup> The Carboniferous Limestone is there 'the Mountain Limestone,' always rising into hills, ridges, or scarp'd table-lands; so with the Oolite Limestones; so with the Chalk. Consequently, the rain which falls upon their surfaces either sinks down through crevices or fissures, and flows off through

<sup>1</sup> Except in Pembrokeshire, where the limestone forms small plains of denudation little elevated above the sea. Hor. Section of the *Geol. Survey*, No. 1 (St. Govan's Head).

underground channels into rivers, or runs directly off the surface into rivulets and streams, which drain into the sea. Thus the rain has no time or opportunity to settle in hollows, and gradually corrode the rock into meres, or lakes. With a steep fall in one direction or another, it is drained quickly off;—which, as I have shown, is a state of things very different from that to be found in the Central Plain of Ireland.<sup>1</sup>

I have said above, that we must account for the fact that, as in the cases of Loughs Corrib and Derg, the waters of the limestone lakes sometimes invade tracts occupied by other kinds of strata. In some instances this is probably due to mechanical wear and tear of the banks, after the limestone has all been dissolved and the marginal strata reached by the action of the waves, or currents of the lake itself—a kind of *lacustrine denudation*. This phrase may be a new one, but it is nevertheless true. Let anyone who doubts it sail down Lough Corrib in the little steamer that plies between Cong and Galway, on a stormy day, and he will find that there can be waves, aye, and ‘a high sea,’ on these big inland lakes; and

<sup>1</sup> The Cheshire meres bear an outward resemblance to some of the Central Irish lakes, but are entirely different as regards their physical position and origin, being situated on the New Red Marl of the Triassic formation, and probably owe their existence to the unequal dissolving away of beds of rock-salt contained in the strata.

if waves, then abrasion along the shores, where these waves break on the rocks, and thus an extension of water-territory at the expense of the land. In this way we may often account for shallow indentations of the non-calcareous shores by the waters of these limestone lakes ; but where these indentations extend downwards into deep water such an explanation will not suffice, and we fall back upon 'glacial erosion,' during the period of the great ice-sheet, as the cause in such cases.

## CHAPTER XVI

## BAYS AND INLETS IN LIMESTONE DISTRICTS

CLOSELY connected with the subject of the chemical solution of limestone is the formation of many of the bays and inlets around the coast of Ireland, which have been formed where the Carboniferous Limestone borders the sea. In many cases (as those of Kerry, in the S.W. of the country<sup>1</sup>) these bays and channels are to a great extent submerged river valleys; in other districts, this is not so clearly the case; but on the other hand a clear connection may be traced between the range and extent of the limestone and the indentation of the coast, quite independent of the river valleys which may open out upon it at that place. Thus along the western coast there are the Bays of Donegal, Sligo (with several deep indentations running into the limestone coast), Killala, Clew Bay, Galway, Tralee, and Dingle; along the south, Dungarvan; and along the east coast, Wexford, Dublin, and Dundalk Bays. The

<sup>1</sup> See p. 212.

connection between the limestone of the coast and the extent and position of these bays will be plain to anyone who studies the formation of the coast by the aid of a geological map. He will find that where the bays are most deeply indented, there the limestone prevails; while on the other hand the margins and headlands are formed of older non-calcareous rocks.

It is impossible to doubt, therefore, that the bays along the coast have in such cases been formed by a process similar to that by which the basins of so many lakes over the Central Plain have been hollowed out; namely, that of chemical solution. The waters of the sea, as we know by the researches of Bischof and other chemists, contain sensible quantities of carbonic acid, derived from the decay of animal or vegetable matters; and these, acting on the soluble calcareous rocks of the coast, gradually dissolve them, and in process of time produce the indentations or bays, which are so useful as sheltered sites for cities and towns, and as natural harbours of refuge for ships.

But whatever the extent and numbers of the existing lakes of the central districts, there is reason to believe they were once greater. Most of the great peat-mosses which overspread so large an extent of the country occupy the positions of former lakes. They are generally underlaid by white cal-



careous marl, formed of decomposed fresh-water shells, which is sufficient proof that they were lake beds. Since that time, however, the vegetation of the borders has gradually encroached on the domain of the waters, and has often entirely, at other times partially, replaced the waters of the original lakes.

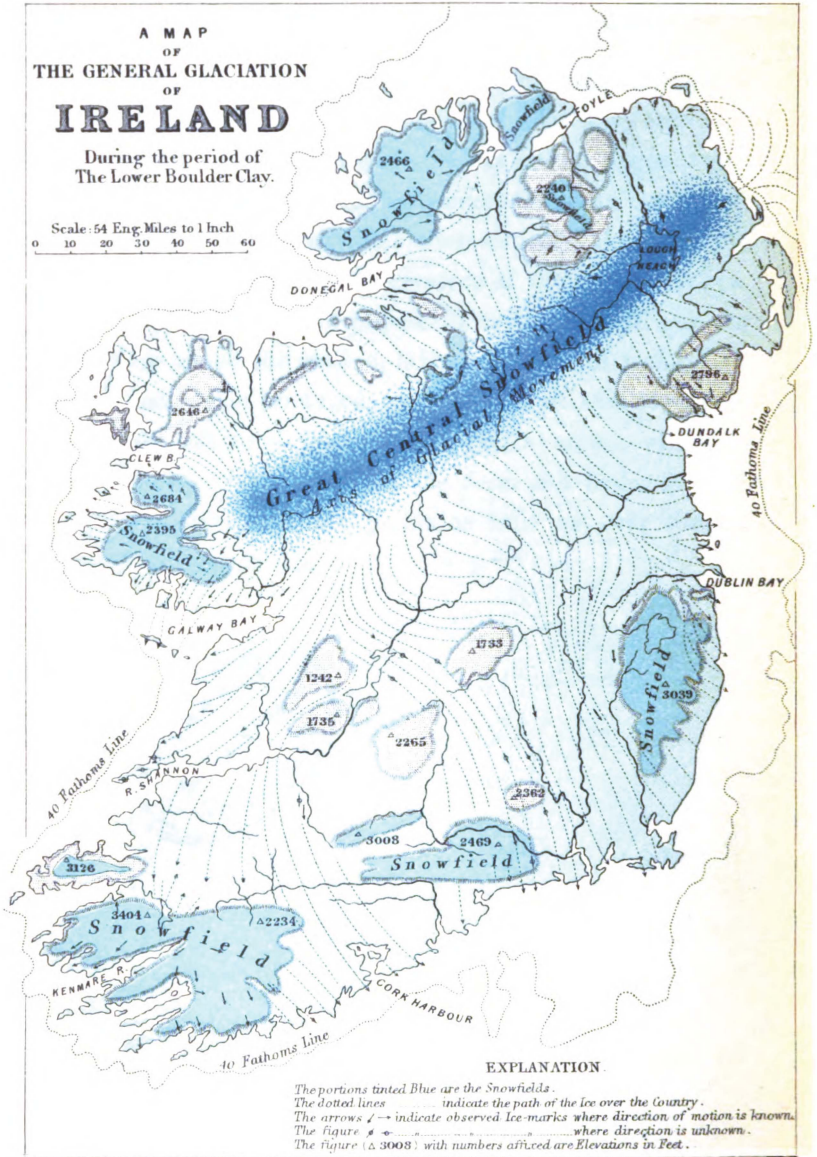
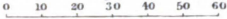
We have now passed in review the various ways by which the valleys, lakes, and bays of Ireland may have been produced, and we now proceed to examine the effects of that powerful glacial action which has so strikingly modified the form and features of the country, over the plains as well as over the hills and mountains.



A MAP  
OF  
THE GENERAL GLACIATION  
OF  
**IRELAND**

During the period of  
The Lower Boulder Clay.

Scale: 54 Eng. Miles to 1 Inch



**EXPLANATION.**

The portions tinted Blue are the Snowfields.  
The dotted lines indicate the path of the ice over the country.  
The arrows  $\rightarrow$  indicate observed ice-marks where direction of motion is known.  
The figure  $\Delta$   $\rightarrow$  indicate where direction of motion is unknown.  
The figure  $\Delta$  3008; with numbers affixed are Elevations in Feet.

London: Edward Stanford, 26 & 27, Cockspur St; Charing Cross, S.W.

## PART III

### THE GLACIATION OF IRELAND

---

#### CHAPTER I

##### GLACIAL EVIDENCES

THAT the surface of the solid rocks of Ireland are extensively glaciated—in other words, bear the marks of glacier-erosion—has for some time past been generally recognised.<sup>1</sup> But the determination of the broad principles which governed the movements of an ice-sheet over the surface of the country is mainly the result of investigations by the Rev. Maxwell Close, who in his admirable papers on the subject of the ‘Glaciation of Ireland’ has brought together the observations made by himself and the officers of the Geological Survey, and has enabled us to obtain very clear views regarding the position, both

<sup>1</sup> See Lyell's *Antiquity of Man*, 4th edit. Geikie's *Great Ice Age*, 2nd edit. p. 394.

of the reservoirs of snow which fed the streams of ice, and of the directions in which those streams flowed during the period of general glaciation.<sup>1</sup>

In dealing with this subject, it will be necessary for the reader to bear in mind the distinction between *general glaciation* and *local glaciation*; the former having predominated over large tracts, not only of the mountains but of the plains, and representing the physical condition of the ice during the period of the Lower Boulder Clay or Till; the latter being confined to local sources of glacial streams descending towards the plains from the higher elevations of the isolated mountain groups, and belonging to a later period. This being so, it will be necessary to treat the subject under its two divisions of *general* and *local glaciation*, both of which have left their traces on the rock surfaces in the form of polished and moulded bosses, scars, delicate chiselings, or deep groovings often intersecting each other at various angles, and requiring care and some amount of general knowledge of their causes, in order to distinguish to which period of glaciation they belong.

When describing the Lower Boulder Clay,<sup>2</sup> I noticed the phenomena generally observable at its

<sup>1</sup> See References to Authors, p. 309. Mr. G. H. Kinahan and Mr. J. F. Campbell have also contributed much to our knowledge of local details of ice-action.

<sup>2</sup> See p. 108.

contact with the solid rock on which it is found to rest. It was stated that the surface of the rock is often polished, and scored by fine lines and parallel groovings, marking the direction in which the ice-sheet which originated the Boulder Clay had moved. The mapping of these lines and grooves all over the country has enabled us to determine the general nature of this ice-movement at successive periods representing the varying changes in the climatic condition of the country.

How such ice-marks were produced is now well understood, and need not here be described further than in a few lines. We take our lesson from the existing centres of glacial action, such as the Alps, Norway, and Greenland; and we there find that the sides and floors of valleys or plains, occupied, or liable to be invaded, by moving ice, present precisely similar appearances to those we find amongst our own mountains and on the neighbouring plains from which the ice has now altogether disappeared. We cannot doubt, therefore, that the phenomena we observe at home are the result of causes similar to those which are in operation abroad; and the question arises, How does moving ice produce these surface groovings and striations? In answering this question we have to observe that glacier ice, when descending the valleys, receives on its surface blocks and frag-


ments of rock from the cliffs which rise on either hand; some of which fall through and become imbedded in the bottom of the glacier. Other fragments, angular or otherwise, are caught up by the ice as it moves along; while the glacier ice holds small particles of sand and clay, which give the muddy character to the water issuing forth from a glacier valley, such as that of the Rhone before it enters the Lake of Geneva.

Now, all the sand, mud, stones, and boulders, firmly imbedded in the moving ice, and acting on the floor of solid rock over which it slides, causes it to become a great polishing and grinding engine; and where it has a solid, unyielding surface of rock to act upon—such as granite, basalt, quartzite, or limestone, it leaves its deepest and most lasting traces thereon; sometimes wearing down irregularities, smoothing and polishing the surface; and lastly, engraving upon it lines and furrows to denote the direction in which the grinding engine was moving when engaged in its work.

In such a way has the ice-trail been left where the rock was solid, and protected from weathering by a coating of boulder clay however slight. But when the underlying rocks happen to have been of a soft or fissile character, the effects have been different. In such cases the gliding of the ice-sheet over their

surfaces has usually resulted in breaking up, or else bending the strata over in the direction of the motion. For example, the district lying to the east of the Wicklow Mountains consists of slaty rocks in some places, and in others of quartzites. In the latter cases, as at Carrick Mountain and Bray Head, the surface of the rock is often polished so as to glisten in the sun's rays, and preserves the faint lines of glacial erosion, sometimes as fine as if they had been

FIG. 26.



Strata of Silurian grit and slate bent over in a direction opposite to the dip, as is supposed, by the movement of an ice-sheet. Rathdrum Station, Co. Wicklow. Height 30 feet, length 90 feet.

graven with the point of a diamond, with sufficient distinctness for observation. But in the case of the slaty districts, the slates are generally broken up, crumpled, or bent over, as may be seen at Rathdrum Station in Co. Wicklow (see fig. 26) and many other places.

*Ice-worn Rocks.*—Another mode of determining the existence and direction of former ice-movements is by noting the form of the bosses of rock, which



are often to be observed rising above the sward of the valleys, or projecting out of the heather or peat of the mountains (figs. 27 and 29). Sometimes these surfaces still retain ice-marks, but oftener not so; and in this case the shape of the boss enables us to infer, not only the rectilinear direction of the ice-movement, but also that point of the compass towards which it moved, and from which it came.

FIG. 27.



Ice-worn bosses (*roches moutonnées*) of basalt on the summit of Ben More or Fair Head, overlooking Ballycastle Bay at an elevation of 630 feet.

Such bosses, called by the French and Swiss geologists '*roches moutonnées*,' often have a 'crag and tail' form; that is, one end terminating abruptly, the other pointed and gently sloping downwards to the ground. It is evident that the blunt or 'crag' end has been subjected to less attrition than the 'tail' end, and hence we conclude that the crag-end is turned in the direction towards which the ice had moved. Beautiful examples of such *roches moutonnées*

may be observed at the Killarney Lakes, at Glendalough in Connemara, at Pontoon,<sup>1</sup> a narrow channel between Lough Conn and Lough Cullin in Co. Mayo, at Collooney, south of Sligo, and on Benmore Head, Co. Antrim, at an elevation of 630 feet above the sea, from which this noble cliff rises precipitously.<sup>2</sup> Those which I have named are referable to the period of general glaciation ; but, amongst the mountainous districts where local glacial streams originated, such as those of the Reeks and Connemara, they are too numerous to specify.

*Travelled blocks, or Boulders.*—Another means of determining the direction of former ice-motion is by observing the nature of the large erratic blocks of rock which are often to be found strewn over the surface of the country, or imbedded in the Boulder Clay, or Till, and ascertaining the position of their parent masses. Such blocks are occasionally far too large—several tons in weight—and have been transported over such uneven ground, sometimes up the sides of hills and ridges, to allow it to be supposed that they have been carried by water power. We are obliged to fall back in such cases on the agency of ice, either as sheets, glaciers, or icebergs. Such blocks of rock, generally called ‘boulders,’ resemble, in their position and mode of

<sup>1</sup> See fig. 29.

<sup>2</sup> See fig. 27.

transport (though on a smaller scale), the large erratic blocks of granite which are strewn along the flanks of the Jura Mountains, high up above the Lake of Geneva, and at a distance of fifty miles from their parent masses amongst the Central Alps. Having identified by their petrological characters the sources of these erratic blocks, we generally find that the direction of transport thus indicated coincides with the ice-movement as determined by any observations that may have been made on surface-scorings or grooves, and thus the one set of phenomena corroborates the other.<sup>1</sup>

I have already referred to some cases of travelled blocks, and may here mention a few others before passing on to another part of my subject.

The upper surface of the hilly district formed of Cambrian and Lower Silurian rocks which lies between the Wicklow Mountains and the sea is often covered by boulder clay, but sometimes the bare slaty or quartzite rocks reach the surface. Sometimes resting on the naked rock, at other times lying

<sup>1</sup> This is not always the case, as the transport of the boulders may belong to a different period to that of the ice-sheet or glacier. Thus numerous erratic blocks which have been carried by floating ice during a late stage of the Glacial epoch indicate a direction of transport differing from that of the rock-scorings. Mr. Close has made some very judicious observations on this subject in his paper on 'The General Glaciation of Ireland.'

upon the boulder clay, or imbedded in it, are huge blocks of granite from the interior of the mountains to the westward. Streams of such blocks may be traced up the great glens which penetrate the interior, such as Glenmalure and the Vale of Clara, into Glendalough and Glendasan. Some of these blocks are of large size, occasionally as big as a small cabin, and they must have travelled as far as ten or twelve miles from the districts where the granite first commences on the slopes of Lugnaquilla and Lugduff, or other neighbouring heights. Rising from the centre of the Silurian district is a remarkable prominent ridge of quartzite called Carrick Mountain, which with its rocky, gnarled back rises 1,252 feet above the sea; and on the side of this ridge opposite the mountains, we find boulders of granite and schist stranded in large numbers, up to very nearly the top; while (as Mr. Close has observed) glacial striæ pointing in a direction a little north of west may be found on the surface of the quartzite at the northern end of the ridge. Now this direction of the glacial striæ points towards the position of the granite mountains from which the boulders have come, and indicates the carriage of the blocks by means of a glacier or sheet of ice stretching from the interior mountains outward over the hills to the east. The western flank

of Dunran Hill, which lies to the north of Carrick Hill, is similarly glaciated.<sup>1</sup>


Again, on the summit of the bare ridge of Cronebane, which is formed of Lower Silurian schists and reaches an elevation of 816 feet, overlooking Castle Howard and the beautiful Vale of Ovoca, there lies a huge boulder of grey granite, measuring 14 feet in length, about 10 feet in height, and nearly as much in breadth. From its side the eye ranges across the richly wooded glens of Ovoca, and of the Avonbeg, away up into the wilds of Glenmalure and Glendalough, and then to the cloud-capped heights of Lugnaquilla, Clohernagh, and Kippure—the mountain birthplace of the great wanderer by our side; and we picture to ourselves, how different is the scene now from what it was when those dark masses of mountain which bound the horizon to the westward were clothed in perennial snows, and when the forest-clad valleys at our feet were filled with ice of such depth as to rise over this ridge on which we stand, and of such mass as to carry on its surface this granite monolith, known in all the country round as the ‘Mottha Stone,’ which the antiquarian regards as a ‘Druidical altar,’ and the

<sup>1</sup> Close, *Journ. Roy. Geol. Soc. Ireland*, vol. i. p. 12. I have recently verified Mr. Close's observation of the direction of the ice-striae on Carrick Hill (1877).

country folk as the plaything, or weapon, of the traditional Finn Macoul. Its real history is more wonderful than either, for the facts of nature far outstrip the stories of romance.<sup>1</sup>

Thus, all the evidence goes to show that the ice in this district has moved nearly from west to east ;— a direction which is quite independent of the forms

FIG. 28.



The 'Clough More.' A granite boulder stranded on slate at a height of 957 feet above Rostrevor Bay. Length  $12\frac{1}{2}$  feet, height 9 feet.

of hill and dale, proving (as Mr. Close observes) that the ice-sheet must have been of enormous thickness.

One more illustration of the transport of erratics will suffice for the present, and it will be taken from another mountainous region where glacial action of

<sup>1</sup> In the district of Roundwood and Annamoe, Co. Wicklow, numerous granite boulders from the interior of the mountains are found resting on the Silurian rocks. Some of these weigh several hundred tons.

a general character is remarkably prominent; namely, the northern slopes of the Mourne Mountains.

These slopes rise abruptly from the shores of Carlingford Bay behind Rostrevor Harbour, and on the rounded shoulder which projects northward above this place has been stranded a conspicuous boulder or granite from the district near Newry to the northwards. The elevation of the site of the boulder

FIG. 29.



A perched block on a glaciated rock near Pontoon Bridge, Lough Conn. The rock is granite, and illustrates the form of 'Crag and Tail.'

is 960 feet, and it lies on a surface of Silurian Slate, of which that portion of the hill is composed (see fig. 28). Now, from the character of the granite there can be no doubt it has come from the district which lies to the N. or N.N.W., and it has been carried across the valley of Rostrevor which opens out upon the lough, and up the hill side to the spot where it has been left stranded. This direction

agrees very closely with that of numerous observations of glacial striæ obtained by Mr. Close and Mr. Traill,<sup>1</sup> along the shores of the lough, showing that the ice-movement in that district has been in a S.S.E. direction.

The shores of Lough Conn, in Co. Mayo, exhibit some excellent examples of glaciated rock surfaces in granite, and of travelled boulders and perched blocks, resting sometimes in critical positions, as in the case represented in fig. 29 near Pontoon Bridge.

<sup>1</sup> See *Geological Survey Map*, sheet 71.



## CHAPTER II

## PERIOD OF GENERAL GLACIATION

IN speaking of the period of the 'General Glaciation of Ireland' it must be understood that I refer to that epoch of intensest cold, represented by the Lower Boulder Clay, the oldest of the Post-Pliocene deposits, to which I have already referred (p. 105). I have shown how widely this formation is distributed over the surface of the older and more solid rocks, and that it is altogether different in its composition and structure from ordinary deposits which have been formed under water.<sup>1</sup> That it is the production of an ice-sheet there can be no doubt whatever. The stones and boulders which are found caught up and imbedded in it, are often quite different in character from those rocks on which it happens to rest, and show that the ice-sheet, when moving across the ancient floor of the land, has broken off and carried away the fragments of this floor, while rubbing and

<sup>1</sup> For an account of the formation of the Boulder Clay, see Geikie's *Great Ice Age*, 2nd edit. p. 59.

grinding them down either to a smaller size, or even converting them into hardened mud.

*The Central Snow-field.*—Now we have to inquire, What are the laws which governed the movement of the ice-sheet, and what are the directions of this movement? The replies to these questions are to be obtained (as we have seen) by a careful study of the directions of the ice-marks on the rocks over the face of the country, the forms of ice-worn rocks themselves, and (with certain exceptions) the dispersion of erratic blocks. Do such observations, it may be asked, lead us to arrive at any *general* views regarding the movements of this great sheet of ice? This question has received a full and satisfactory answer from the pen of one of the most distinguished of Irish geologists, to whom I have already referred, the Rev. Maxwell Close, in his masterly papers on the ‘Glaciation of Ireland.’<sup>1</sup> He has shown *that there exists a tract of country, stretching across the island, which has been the axis of motion for the ice in opposite directions seawards.* This general result, one of the most remarkable in several respects that I know of in the glacial history of the British Isles, has been arrived at by noting and comparing a large number of observations of glaciated surfaces all over the country. There is one feature at least regarding

<sup>1</sup> See Ref. to Authors, p. 309.

this glacial movement which differs from that of any district in Britain, or indeed of Europe, with which we are acquainted. Almost universally the snow-fields which are, or have been, centres of glacial dispersion are situated amongst mountainous tracts, down which the ice has moved on to the valleys and plains. In Scotland, as has been clearly shown by Prof. James Geikie, the ice from the Grampians has moved westwards out to sea, or southwards over the Central Valley, till it met another stream from the Southern Uplands. In England, the mountains of Cumberland and Westmoreland, and in Wales, those of the Snowdon group, have been centres of dispersion. In Europe the great elevated Scandinavian table-land has sent its ice-flood over the low-lying plains of Northern Germany, and invaded the south-eastern portions of England; and farther south, the Alps and Pyrenees have been reservoirs of snow and ice to a vastly greater extent than at present, having formerly spread their ice-floods over the adjoining plains. But in Ireland it was otherwise; for the average elevation of the central reservoir and source of the stream is probably not more than 400 or 500 feet above the sea; and from this the ice moved northwards, and southwards, and westwards, crossing the plains, marvellously regardless of local irregularities of the surface, and only diverted from its rectilinear

course by elevated mountain slopes, round which it moved, or along the shoulders of which it sometimes ascended, passing over the lesser elevations of opposing barriers. Thus in a stately, unbroken stream it moved along till it entered the lap of the ocean, in which its wanderings had their natural and peaceful end. Let the reader inspect the little map (p. 243), and he will see that this view of the movement of the ice-sheet is borne out by the observations there recorded.

*Cause of the ice-movement.*—Such conditions of ice-movement, it will be evident, require some special explanation other than that applied to the motion of ordinary glaciers and ice-sheets. It is not the descent of a plastic mass along the sloping floor of a valley, set in motion by the force of gravity, or impelled by masses of snow pressing downwards from the higher elevations, that we have to deal with; but the movement of a mass of ice from a comparatively depressed region over a plain nearly equally depressed, and, for great distances, over undulating or hilly ground often more elevated than the plain itself. It was a propelling force, owing to which the ice was forced to climb over opposing ridges, the shoulders of mountains, and barriers of rock considerably more elevated than the ground from which the stream had originated.

The position of this central snow-field and source of movement is clearly indicated on the map of general glaciation (p. 243). It occupies the tract lying between Lough Corrib and Lough Mask on the west, and Lough Neagh on the east—a tract coinciding with the northern portion of the Central Plain of Ireland, and bordered along the north by hills and uplands, over which the ice has moved in its efforts seawards. As Mr. Close truly observes, this region owes its existence as a source of the ice-movement to geographical position rather than to relative elevation; and, considering the question from this point of view, I think we cannot be at a loss for an explanation of the phenomena here referred to. Mr. Close suggests, with some hesitation, as a cause of the motion of the ice, that the western side of the country has been somewhat relatively tilted, so as to give the land a higher elevation over the tract now occupied by the Counties of Mayo and Roscommon than that lying to the south and east. But the source of the ice-movement has not been from a *focus* in this region; but (as may be fairly deduced from the directions of the ice-movement in Cavan, Monaghan, Armagh, and Antrim) from a line of country, or axis, stretching for a distance of upwards of 100 miles from the W.S.W. to the E.N.E. The tilting of the land, therefore, towards the

western extremity of the axis would scarcely account for the outward motion of the ice along the centre and east. On the other hand, let us inquire whether we may not discover a cause for the ice-movement of another, and more probable, kind. Is it not easily conceivable that the line of country here described may have been at the earliest glacial period the region of greatest snowfall? Of course, this region included all the tract lying to the northwards and westwards; but the proximity to the ocean (and consequent facility afforded for the dissolution and breaking up of the ice in these directions) limited the area of accumulation *as such* to a comparatively narrow band of country. Nor is it difficult to account for the vast accumulation of snow over the region here indicated. The north-western districts of Ireland directly confront the Atlantic, and are swept by the prevalent westerly winds, which come in from the ocean charged with moisture. The ranges of hills which are bounded by the mountains of Galway in one direction, and by those of Donegal in the other, bring down immense quantities of rain over the region drained by the head waters of the Suck, the Shannon, the Erne, and the Blackwater, while the mountains on either hand condense these vapours, which return in copious streams to the ocean. Thus, as is probable, the region aforesaid is that of greatest

rainfall at the present day, and was that of greatest snowfall during the Glacial period, outside the immediate confines of the several mountainous districts situated along the western seaboard, but which (owing to their proximity to the sea) were drained of their snows too rapidly to become centres of ice dispersion to any great extent. Over this band of country, extending from Galway to Antrim, the snows, we may suppose, were piled up to an enormous depth, and to a less extent over the tracts lying to the southward and eastward, until the *vertical* pressure of thousands of feet of snow and ice was ultimately converted into a *lateral* pressure, forcing the ice to take a direction towards those points where it would find an outlet; namely, the sea-coast bounding the Central Plain, and the old river valleys opening out on the coast between the mountains.

That the vertical pressure of the enormous pile of ice and snow heaped up along the line of country which I have described as the axis of motion gave the initial movement to the ice-sheet, both towards the north and the south, I have little doubt. But when we find that motion propagated to upwards of one hundred miles from its source, and that the force has caused the ice to move not only over plains, but up the sides of opposing hills and ridges, we are obliged to have recourse to other modes of explanation for

so remarkable a circumstance. Various theories have been proposed in order to explain the motion of glacier ice, but the greater number only deal with this motion when acting along a sloping plain, or the bottom of a glacier valley, where the force of gravity comes into play. But the phenomena of ice-movement in Ireland are evidently independent of such motive force;—in fact the motion has frequently been in direct opposition to it. On this ground, James Forbes's theory of viscosity, and Dr. Tyndall's theory of fracture and regelation must be considered insufficient, and we have to fall back upon some explanation which involves the idea of molecular force within the ice-mass itself. The idea is shadowed forth in Charpentier's dilatation theory, according to which a glacier is impelled by the force of water, percolating through the fissures in the ice and from time to time freezing, and thus by its expansion forcing the glacier forwards. This view has been more fully developed by Dr. Croll in his able work, 'Climate and Time.'<sup>1</sup> This author observes: 'Ice is evidently not absolutely a solid body. It is composed of crystalline particles which, though in contact with each other, are not packed together so as

<sup>1</sup> Chapter xxi. p. 514. Objection has been taken to Dr. Croll's views on the ground that he makes use of the term 'molecule,' as a molecule cannot either melt or crystallise. If, however, the term 'particle' be used instead, the objection disappears.



to occupy the least possible space, but are united to one another at special points determined by their polarity. . . . It will be obvious, then, that when a crystalline particle melts it will not descend in the manner already described, but capillary attraction will cause it to flow into the interstices between the adjoining particles. The moment that it parts with the heat received, it will of course solidify, but it will not solidify so as to fit the cavity which it occupied when in a fluid state. For the liquid particle in solidifying assumes the crystalline form, and there will be a definite proportion between the length, breadth, and thickness of the crystal; consequently it will always happen that the interstice in which it solidifies will be too narrow to contain it. The result will be, that the fluid particle in passing into the crystalline form will press the two adjoining particles aside in order to make sufficient room for itself between them. The crystal will not form to suit the cavity; the cavity must be made to contain the crystal. And what holds true of one particle holds true of every particle which melts and solidifies. This process is, therefore, going on incessantly in every part of the glacier, and in proportion to the amount of heat which the glacier is receiving. This internal pressure resulting from the solidifying of the fluid particles in the interstices of the ice, acts

on the mass as an expansive force, tending to cause the glacier to widen out laterally in all directions,'<sup>1</sup> and I may add, to move with a linear motion in the direction of least resistance. Dr. Croll's hypothesis seems to me to go far in accounting for the movements of the great ice-sheet over the surface of Ireland.

As this was a period of general elevation, the coast was somewhat further removed from the central portions of the country than at present; the land gained considerably where the sea was shallow, the ice-sheet protruded into the seas around, while at the same time Ireland was united to Britain. Still, the sea would then lie in the same direction as at present, though more remote from the axis of dispersion; and as the ice moved southwards it would (as in England) gradually melt away where it did not actually enter the sea or the ocean.

*Local centres of ice-movement during the period of general glaciation.*—While the general movement of the ice over the Central Plain and outwards was governed by the dominating force exerted over the region of the greatest snow accumulation, the several mountain groups and ranges lying to the north, west, south, and east of this region were doubtless themselves centres of local accumulation of snow, and

<sup>1</sup> *Climate and Time*, chap. xxi., p. 523, 524,

centres of glacial dispersion. Amongst these mountains the vestiges of local systems of glaciers, in the form of masses of moraine matter, are often apparent; but the more recent glaciers of the period of the Upper Boulder Clay, and the overspread of the sea waters during the period of greatest depression which intervened, have more or less obliterated the traces of original glaciation referable to the period of the Lower Boulder Clay. Nevertheless, we may feel sure, *a priori*, that while the great ice-sheet was spreading over the plains, and impinging upon the flanks of the mountains, such as those of Mourne, Wicklow, and Slieve Bloom, the ice from these elevations descended towards the plains, and there met with, and chafed against, the dominant ice stream; often producing such scenes of chaotic confusion, of piling up of ice-masses, and of fracture and crushing amongst the contending sheets, equalling, perhaps, in grandeur those which navigators have pictured and described as occurring during 'a crush' of the ice amidst the Arctic Seas. But it is clear from the marvellous regularity and persistency of the glacial striæ, even when encountering such narrows as that between Slieve Bloom and Maugherslieve, or between the Commeragh Mountains in Waterford and Slievenaman, that these local streams were unable to do more than slightly deflect the

great stream from its onward course, due to its position with reference to the coast outlet on the one hand and of the source of supply on the other. From all this it will be evident that the depth of the ice must have been very great. It is, in fact, by no means improbable that the great *mer de glace* of the Central Plain of Ireland acquired a thickness of several thousand feet—a conclusion necessary to the explanation of the fact that the ice moved over so large an extent of surface and was able to ascend opposing slopes, such as those of Killiney Hill and Bray Head, rising several hundred feet above the surface of the plain.

## CHAPTER III

## DETAILS OF MOVEMENT OF THE GREAT ICE-SHEET

It is evident that the views I have advanced can only hold good if supported by detailed evidence founded on observations of glacial action in the districts surrounding 'the Central Snow-field,' and I shall, therefore, describe these phenomena over these tracts, availing myself of the observations of Mr. Close, and of other observers who have written on the subject. The region to be described naturally divides itself into two portions, that lying to the north, and that lying to the south of the central snow-field, or axis of motion, representing the areas of ice-movement in opposite directions.

*Invasion of Ulster by ice from the Grampians.*—At the time that this work was in course of preparation the question whether the north of Ireland had ever been extensively invaded by ice from the Highlands of Scotland had not been clearly determined. It was only as the Geological Survey of that region progressed, and the glacial striæ were laid down on

the maps, that it became evident that such must have been the case.<sup>1</sup> It was found, in fact, that in addition to the outward movement of the ice towards the Atlantic coast, there must have been at one period a dominant movement transverse to this, having a general south-westerly course, right across the country from the Antrim coast to the shores of Donegal and Sligo, inasmuch as a persistent system of ice-striæ is to be observed at numerous points, and at great variation of levels, pointing N.E. and S.W., or varying slightly from this direction. Sometimes two systems of ice-groovings nearly at right angles to each other are to be found on the same surface of rock, evidently belonging to two successive epochs of ice-movement; and the only question remaining for discussion is, which of these preceded the other. The relations of the two sets of striæ have occasionally enabled us to determine this question in favour of the Grampian ice; but we might have come to an *a priori* inference in the same sense, as the extension of the Scotch ice over so large an area must have coincided with the epoch of maximum cold of the earliest glacial stage. The observations made in Co. Antrim, and especially in Rathlin Island,

<sup>1</sup> At my request Mr J. R. Kilroe, of the Geological Survey, protracted the ice-striæ on a general map from the field survey maps, and has written a paper descriptive of the result. *Quart. Journ. Geol. Soc.* 1888, p. 827.

prove conclusively that this region was invaded by Grampian ice, as the striæ point E.N.E.—W.S.W., and large boulders of granite and schist from this mountain range have been observed lying on the surface of the ground, where they were left after the ice had disappeared. The writings of Scottish geologists have made us acquainted with the enormous extent of the ice and snow descending from the Scottish Highlands, and it is only in accordance with this knowledge that we should recognise the fact that it was of sufficient mass to cross the North Channel and cover the whole surface of Ulster, with the exception, perhaps, of the highest mountain summits, at the epoch of greatest cold and precipitation of snow. At a subsequent epoch the Grampian ice disappeared, and this northern part of Ireland was overspread by a mantle of ice having a more local origin—namely, that of the central snow-field, the position and effects of which I now proceed to describe.

1. *District North of the Central Snow-field.*—This tract includes the Donegal and Mayo Highlands, and is indented by the numerous bays and arms of the sea, such as Clew Bay, Killala Bay, Sligo Bay, Donegal Bay, Lough Swilly, and Lough Foyle, while it is drained by the rivers Moy, the Erne, the Foyle and other streams. Commencing in the district

west of Lough Neagh, Messrs. Nolan, Hardman, and Cruise have determined the direction of the ice-flow to be generally northwards, except when the stream has been deflected by opposing mountain ridges. Thus near Cookstown the direction is N. 10 W., and nearly due north, near Moneymore on the western flanks of Slieve Gallion; but west of this, in the district between Pomeroy and Beragh, and on Carrickmore as determined by Mr. Nolan, the course has been deflected towards the north-east, owing apparently to the presence to the northwards of the high ridge of the Sperrin Mountains, which rise to an elevation of 2,240 feet. The northward movement of the ice in this district is indicated by the form of the rocks at Oritor, which have the crag to north-east.

The direction of the flow along the valley of the river Foyle near Londonderry has been determined by Mr. Close as north-easterly, and further south at Raphoe, the direction is N. 10 W., with the crag northwards; showing that the ice moved down into Lough Swilly, and oceanwards, between the high grounds which bound the lough on either side.

On arriving at the district between Lough Swilly and Galway Bay, including the Donegal Highlands, we at once encounter evidences of opposing ice-currents due to the fact that we have arrived at a



region of local dispersion. From the observations of Mr. J. F. Campbell and Mr. Close it would appear that the central snow-field of the district stretched from Barnesmore on the south into Glen Beagh, enveloping the granite mountain of Slieve Snaght (or the Snow Mountain). From this region the ice-movement radiated, the ice passing westwards into Gweebarra Bay; while another stream descended along the valley of the river Glen, which on facing the bold prominence of Slieve League, which rises abruptly from the Atlantic, was split in twain, one branch 'being shunted' into Teelin Bay, the other finding its way into the ocean along the western base of the mountain.

The accumulation of snow over the ridge of Barnesmore must have been great, as the ice appears to have moved away in opposite directions from its flanks, one stream going down the glen by Stranorlar in an easterly direction to join the main flood coming up from the south, and the other entering the head of Donegal Bay in a south-westerly direction, and causing a westerly deflection in the stream from the Lough Erne Valley. I have already referred to the local moraines left by this ice-stream in Barnesmore Gap.

The direction of the ice-flow along the Lough Erne Valley has been determined at several points. On the flanks of the hills overlooking the valley

of the Erne east of Swanlinbar, Mr. Wilkinson and the author found a surface of grit, which indicated a movement in a direction N. 25 E., the crag facing north, showing that we had passed to the northern side of the axis of motion at this point. We also observed well-defined striæ on limestone, at a quarry by the roadside near Enniskillen on the west side of the Erne Valley pointing N. 15 W. Mr. Close indicates a westerly movement of the ice about Ballyshannon, and it is clear the flow bent round to the westward very much in accordance with the form of the Erne Valley itself.<sup>1</sup>

The district of high table-lands and deep valleys lying on either side of Lough Allen, and to the northward, borders upon the axis of movement. Mr. R. J. Cruise, of the Geological Survey, has observed striations pointing a little north of west at elevations of about 1,100 feet on Slieve-an-Ierin and the Arigna hills, which is in a direction nearly at right angles to those of the Lough Erne Valley. Here we have apparently two sets of striæ indicating a double motion of the ice. These E.—W. striæ may have been produced by the Grampian ice already referred to.

The direction of the ice-flow along the tract

<sup>1</sup> On the surface of basalt N.E. of Garrison, near Belleek, Mr. Wilkinson observed striations ranging in a W.N.W. direction. (1881.)

ranging from Sligo Bay to Lough Conn and the flanks of Nephin has been determined by numerous observations made by Mr. Close, Mr. R. G. Symes, and others, as well from rock-striations as by the transport of erratics. At Collooney, Pontoon, and the eastern shore of Killala Bay, the rocks have been moulded and glaciated evidently by powerful erosion coming from the south-east; while blocks of granite and schist from the Ox Mountains have been strewn over the Carboniferous plain to the northwards. The glaciated bosses of granite and perched blocks along the shores of Lough Conn cannot fail to have struck the observer as remarkably fresh and prominent.

The westward movement of the ice along the shores of Clew Bay, and outwards into the Atlantic along the western coasts of Mayo, have been determined by the officers of the Geological Survey. At 'Old Head,' on the southern shore of Clew Bay, the Silurian rock-surfaces are well glaciated by ice which has moved from E. to W., and are often covered by enormous masses of boulder clay, containing (amongst fragments of other rocks) great blocks of serpentine, torn from the northern slopes of the Crough Patrick Ridge.<sup>1</sup> On Clare Island, Mr. Symes

<sup>1</sup> The direction of the ice-flow was determined by Professor Ramsay and the Author, on August 27, 1877, at Old Head, near Louisburgh.

and myself observed some beautifully delicate glacial lines engraved on a quartz reef, indicating two directions of motion—one a little north, the other a little south, of west. The ice-sheet has evidently protruded outwards over this island, as also over Inish-turk, and Inishbofin, whether at that time connected by land to the neighbouring coast, or separated by water, it is impossible to say. The general ice-flood of the interior received accessions from the precipitation of snow on the mountains both north and south of Killary Harbour, down which a mass of ice of great thickness must have moved westwards out to sea.

The traces of glaciation of the district north of Galway Bay, and extending along the shores and islands of Loughs Corrib and Mask, have been worked out by Mr. Kinahan, who observes that the ice-striæ of Lough Corrib appear to belong to, at least, two distinct systems, one being much older than the other. The older may be called 'the primary,' and seems to have been produced by ice coming from the N.E., that is, from the Central Plain of Ireland; the newer seems to be due to systems of glaciers which had their source in the hills W. of Galway and S.W. of Mayo.<sup>1</sup> This region was indeed intensely glaciated, both by later local glaciers, and at the period of the early general ice-movement.

<sup>1</sup> Explanatory Memoir to sheet 85 of the *Geol. Survey Maps*.

The ice-sheet coming across from the Central Plain fell in with that descending from the quartzite mountains of Connemara, which caused it to be deflected southwards along the northern coast of the bay to such an extent that it extended all over the Aran Islands, where Mr. Kinahan has observed striæ pointing about N. 25 E.<sup>1</sup>

We have now extended our observations not only along the northern, but the western, margin of the great Central Snow-field, from which it will have been seen that there was a general outward movement all along this tract. We now have to examine the evidence along, and south of, its southern border, which is not less convincing.

2. *District South of the Central Snow-field.*—That there was a great movement of the ice out of Galway Bay was the opinion of the late Professor King,<sup>2</sup> Mr. H. M. Ormsby, and others. This movement extended over the Bay and the Aran Islands, and also over the district south of the Bay. Mr. Ormsby describes the glaciated surface of the limestone between Galway and Oranmore. The striations were found

<sup>1</sup> The grinding of the granite apparent along the road to Clifden from the west, referred to by Mr. Close, is probably due to the local glaciation of a later period.

<sup>2</sup> Quoted by Mr. Close, to whose paper I must refer the reader for many details of the glaciation of this region for which space cannot be found here. See also Expl. Memoir on sheets 93, 94, 95, 103, 104 and 105 of the *Maps of the Geological Survey of Ireland*.

to be parallel to the direction of the railway, or about E. 20 N., and along with these the rock was deeply grooved in some places.<sup>1</sup> We have here got into the great ice-stream, which was continued in a south-westerly direction along the southern shores of Galway Bay, where Mr. Close records striæ pointing W.S.W. The observations made at Loughrea, Gort, and Ennis, together with the drift-carriage, point to a general south-westerly movement of the ice, changing along the northern shore of the Shannon mouth into a due westerly course. Along the coast of Clare the movement was westwardly. Near the southern base of Slieve Cullan, I observed well-defined glacial striæ pointing W. 10 S. and W. 10 N. in the summer of 1878. Several excellent instances of glaciated surfaces are to be observed on the top of the cliffs near Kilkee; the direction nearly east and west.

The details of the ice-movement over the tract of country bordering the Shannon Valley will be better understood by reference to the map than by any description. The general result has been worked out by Mr. Close. The ice, tending to move

<sup>1</sup> *Journ. Roy. Geol. Soc. Ireland*, vol. i. p. 19. Mr. Close is convinced that the striæ at Athenry station prove that the ice moved at that place from the W.N.W. (*supra cit.* p. 108); but, if so, this must have been due to the extension of the later ice-sheet referred to by Mr. Kinahan, which originated in the Connemara Highlands.

southwards, here met with obstructions to its course by the uprising of the Slieve Boughta, and Slieve Bernagh Hills on the one side, and the Maugherslieve and Slieve Bloom Mountains on the other. On approaching Slieve Boughta the most advanced of these barriers, the stream was forced to divide; one branch trended in the direction of the Shannon mouth, and the other was forced to move right across the Shannon Valley near Portumna, and N. of Nenagh, where observations show a S.E. course. In taking this direction, however, the stream had to cross the neck which connects Slieve Bloom and Maugherslieve, over which it passed and escaped into the open plain of Tipperary and Kilkenny.

Part of the stream must have been banked up against the northern slopes of the Commeragh Mountains, or have met the local flow of ice descending these slopes. But the main stream forced a passage through the hollow between these mountains and Slievenaman, rising over their shoulders and making towards the coast, where it rejoined the stream that had moved southwards along the eastern flanks of Slieve Bloom; and thus it moved onwards towards the coast of Waterford and Wexford.<sup>1</sup> The southerly

<sup>1</sup> The striations in the neighbourhood of Kilkenny have been observed by Mr. Hardman, of the Geological Survey. They all point a little E. of S. The scorings observed by Dr. Westropp

transportation of detritus observed by Du Noyer in Co. Waterford bears out these conclusions.

Returning now to the southern borders of the Central Snow-field, and east of the Shannon, the striæ and the direction of the ice-drift in the counties of Longford and South Leitrim have been determined by the late Mr. Foot, of the Geological Survey, showing that the movement was towards the S.S.W.<sup>1</sup> At this spot we are close to the ice-parting, but at the spots indicated on the map the ice had fairly started on its journey southwards. The directions of the drift-ridges east of the Slieve Bloom Mountains are parallel to the lines of glacial erosion at Carlow, and we now find ourselves in that powerful branch stream which swept the western flanks of the Dublin and Wicklow Mountains<sup>2</sup> as it moved towards the south-eastern shores of the island. But to this we shall return.

We now approach the eastern shores, and here some very interesting details of the ice-movement have been worked out by Mr. Close. We have seen how the ice-flood coming from the northward divides

near Kiltorcan and S. of Kilkenny range N.N.W. and S.S.E., and those observed by Mr. Du Noyer on the east of the Commeragh Mountains range from the N.N.W. to S.S.E.

<sup>1</sup> *Journ. Roy. Geol. Ireland*, vol. i. p. 32.

<sup>2</sup> At the Chair of Kildare the direction is S.S.W. (W. H. Baily and A. McHenry.)



into two streams in front of Slieve Boughta. This course is repeated where the ice approached the northern flanks of the Dublin and Wicklow range. The ice coming from the Cavan district, where the striæ indicate a south-easterly course, appears to have divided in the neighbourhood of Maynooth; one branch being deflected nearly at right angles to its normal course, sweeping round the base of the Dublin Mountains, and then turning southwards, formed a confluent with the great stream which, as we have seen, swept along the western slopes of the Wicklow range. The eastern branch took a course of a rather complicated character, partly in a S.E. direction out into the Irish Sea as it now exists, and partly southwards, in which direction it has been forced over the minor ridges and spurs which form the advanced outworks of the mountains. To anyone who is familiar with the appearance of ice-moulded rocks it will be evident that the granite slopes of Dalkey and Killiney have received their contours from the action of ice moving towards the south-east; that is to say, from ice ascending from the plain and moving over the ridge, the general direction being, according to Mr. Close, N. 43 W.<sup>1</sup> The granite bosses at the corner of

<sup>1</sup> *Journ. Roy. Geol. Soc.* vol. i. p. 5. Rock striations in this district have been noticed and recorded by Dr. Oldham, and more recently by the Author.

Killiney Park, near a small quarry, where they are worn into 'crag and tail,' show similar phenomena. The stream has also ascended and flowed over the quartzite ridge of Shankill, in a direction nearly south, and at an elevation of 912 feet, it has passed down the gorge of 'the Scalp,' and has swept along the flanks of the Greater and Lesser Sugar Loaf Hills, where glacial markings are recorded at elevations of 800 to 900 feet. The stream was here deflected slightly by the uprising of the former beautiful cone. The bold bluff of Bray Head retains on its hard quartzite flanks and summit indubitable evidence that it has been completely enveloped in the ice-sheet. The polished and striated surfaces of the quartz rock may be traced to the very summit of the hill at an elevation of 793 feet, and on several of the minor elevations, the general direction being (according to Mr. Close) S. 31 E., where the flow appears to have been less liable to deflection from surface irregularities.<sup>1</sup> On the northern and southern slopes of the ridge, but especially on the latter, the boulder clay has been piled up to a great depth, while the ridge itself was swept bare of covering. Erratic blocks of limestone derived from the north are stranded on the

<sup>1</sup> A beautifully ice-worn boss of quartzite may be seen on the summit of the ridge overlooking the town of Bray, covered with parallel lines and grooves pointing S. 20 E., the ice having moved from the north.

slopes of the hill ; so that we have concurrent testimony of several kinds to the southward and eastward direction of the flow. Considering the abrupt character of the ridge, though less so to some extent at that period along the seaward face than at present, the spectacle which the ice-sheet must have presented, as it forced its way over the great barrier of solid quartzite, schist, and granite that here bounds the Central Plain of Ireland, must have been truly wonderful. The glittering, nearly boundless ice-sheet would (we may suppose) have been seen spreading over the plain to the northwards, bearing on its surface freights of boulders and shingle. On approaching the base of the ridge it becomes more and more broken, fissured, and *crevassed* until, on reaching the ascent, the surface is broken up into walls of ice, piled up tier above tier, sometimes regular, at other times heaped up in wild confusion ; and thus it surmounts the ridge, and passing over it descends the declivities on the opposite side in a broken, surging, but silent, torrent, until reaching the plain and the borders of the coast, it closes up its ranks and passes onwards in its stately path towards the waters of the sea.

All along the eastern shore from Dublin to Dundalk Bay, as well as at Howth, Ireland's Eye, and

Lambay Island, the direction of the striæ indicates an eastward movement. North of Balbriggan there is a slight and unaccountable deflection northwards noticed by Mr. Close. The hills north of Dundalk are often intensely ice-moulded, and the 'crag and tail' forms indicate a movement towards the south-east.<sup>1</sup> The narrow valley and lake of Camlough, which lies at the eastern base of Slieve Gullion, coincides in direction with that of the ice-movement. This lough to all appearance is due to glacial erosion, and the ice appears to have swept the drift clean out of the valley, and piled it up at its southern extremity, where it opens out on the plain, and where the depth and pressure must have been lessened and relaxed.

That remarkable valley which is occupied by the Newry Canal and stretches down Carlingford Lough, very nearly coincides with the direction of the ice-flow. Beautifully preserved groovings occur on the limestone surface at Greenore, the direction being about S.S.E. Carlingford Lough itself is a kind of fiord, a long and deep arm of the sea, shallower near the entrance than in the interior. According to the Admiralty charts, the centre of the lough opposite Killowen Point has a depth of 16 fathoms, while opposite the lighthouse at the entrance the

<sup>1</sup> These are well shown along the flanks of Fork Hill.

maximum depth is 4 fathoms. It is clear, therefore, that were the coast elevated by 4 fathoms, the Lough would be converted into an inland rock-basin with a depth of 12 fathoms near the centre, the out-fall being over beds of limestone which crop out on either side of the entrance. Carlingford Lough, therefore, affords a good illustration of those sea loughs, or fiords, so prevalent along the coasts of Scotland and Norway, where glacial erosion has acted so powerfully, and must (as Sir Andrew Ramsay has demonstrated) be considered as the agent in wearing out such hollows amongst the harder rocks. Prof. James Geikie has well described these fiords as they occur in Scotland.<sup>1</sup> The northern slopes of the Mourne Mountains frequently show glaciated faces of granite, and Mr. W. A. Traill has recorded several observations of striæ. Here, however, the solid flanks of Slieve Donard have opposed an obstacle to the southerly motion of the ice, and, in consequence, the stream has been deflected, and (as shown by observations along the north flanks of this mountain) has been obliged to move eastward out to sea. In so doing, however, it has left numerous monuments of its former presence on the flanks of the ridge above Tollymore Park, where the sides of the mountain are strewn with granite boulders up to an

<sup>1</sup> *Great Ice Age*, 2nd edit. p. 279.

elevation of about 1,200 feet above the sea, while the granite rock is ice-worn up to a height of 1,400 or 1,500 feet.<sup>1</sup> The boulder clay ascends to a high level on the slopes of Slieve Donard and its neighbouring heights. The valley of the Bloody Bridge River, which enters the sea south of Newcastle, has been filled in by boulder clay, out of which the existing river channel has been excavated. Ascending by this valley, we find the stony clay, with large erratics, assuming the character of moraine matter, and stretching up the mountain side to the base of the steep slope (about 1,500 feet) of Slieve Donard, which rises 2,796 feet above the sea. Mr. Traill and I determined the upper limit of the boulder clay on Slieve Muck, which rises 2,198 feet (as determined by the Ordnance Surveyors and exactly corroborated by our aneroid observations!) to be about 1,570 feet.<sup>2</sup> So that we may assume that only the highest elevations of the Mourne Mountains were left uncovered by the ice-sheet, if indeed there were any such.

It now remains to consider the direction of the

<sup>1</sup> One of these measured 12 feet by 9, and was partially imbedded.

<sup>2</sup> Slieve Donard itself presents a very rounded outline when seen from the north; but it does not follow that this is due to ice-grinding, as granite from its uniform structure has a tendency to weather into dome shaped masses.

ice-flow at the north-eastern extremity of the island, and what was its relation (if any) to that of the opposite coast of Scotland. Over the hilly district of County Down, where the boulder clay forms large rounded ridges, the general direction is east of south. Near the southern end of Strangford Lough at Portaferry, Mr. Traill has recorded striæ pointing S.S.E. The directions of ice-striæ at or near Tullynakill, Comber, and Castle Espie, recorded by Mr. Close, all have a general S.S.E. course. The upper surface of the isolated basaltic plateau of Scrabo Hill near Newtown Ards, already referred to,<sup>1</sup> is remarkably ice-moulded, but, as is usual with exposed surfaces of basalt, actual striations are seldom preserved. Nevertheless, they have been observed by Mr. Campbell, Sir Andrew Ramsay, and myself, pointing in a direction N.E. by N. At Bangor on the northern coast the direction is N. 10 W. There can be no question but that the ice-flow was from the north in this district during this stage. The drift-carriage and the bearings of the ice striæ to the north of Slieve Donard all concur in leading to this conclusion.

Crossing Belfast Lough we reach the basaltic escarpment of Antrim. On the summit of Divis Mr. Hardman observed faint lines on the basalt

<sup>1</sup> See p. 72.

pointing north and south; a similar direction has been observed on the basalt of Island Magee, corresponding with that of the striations on the Silurian rocks at Bangor, recorded above.

The problem we are now considering derives additional interest from the proximity of this region to that of Scotland, where the ice was accumulated to a depth of several thousand feet, and protruded out to sea from the adjoining coasts. We have seen that to the south of Belfast Lough and of the valley of the Lagan, the general movement was southwards, or a little east of south. The direction of the ice-movement seems to be explained by supposing that the Grampian ice, after crossing the North Channel, ascended the land-surface of Ireland in a south-westerly direction, but meeting the flanks of the mountains of Mourne was deflected from its course to the westward and went into Carlingford Lough.

Over the north-eastern portion of Co. Antrim, the ground is broken by deep valleys opening out upon the sea-coast, and by hills of considerable elevation, so that the uniform outward movement of the ice has been locally interrupted and diverted. In the neighbourhood of Coleraine, Mr. Close records striations in a W.N.W. direction on basalt; also near Cullybackey he found striations ranging N.N.W., and he states that these '*rather* look as if



the grinding movement was towards the N.N.W.'<sup>1</sup> This I believe to be a correct interpretation, though on the little map, Mr. Close makes the ice-movement point in an opposite direction. The matter, however, is set at rest by the very clear ice-striations on the basalt at Port Ballintrae, first noticed by Mr. Traill, and visited by the Author in company with Sir Andrew Ramsay. Here, where the boulder clay has been recently removed, the basalt is strikingly glaciated, the groovings pointing N.N.W., and the surface of the rock showing clearly that the movement has been in that direction. We may assume, then, that along the tract of country stretching to the eastward of the Lower Bann, the general movement has been a little west of north. Mr. Egan has, in fact, recently observed several glaciated surfaces near Magherafelt and Moneymore, the prevalent direction being N. 20 W., others S. of Toome at Doss Bay point in a nearly identical direction. Further east, however, the deflection of the ice-striations warns us that we are coming within the influence of other than Irish glaciation. The high table-land of Fair Head presents us with phenomena which can scarcely be explained on the beautifully simple theory of a movement in opposite directions from a central axis. Nowhere, perhaps, in Ireland

<sup>1</sup> *Supra cit.* p. 252.

out of the immediate districts of former local glaciers, are the evidences of ice-action so fresh and obtrusive as on the surface of this high basaltic plateau. Everywhere the rocks are ice-worn,<sup>1</sup> and frequently retain the original striations. Perched blocks are abundant, and have often been left stranded in critical positions on the backs of the *roches moutonnées*; while two little loughs, excellent examples of rock-basins, attest the grinding power of the former ice-sheet.<sup>2</sup> There are two sets of striæ, determined by Sir Andrew Ramsay, Mr. Traill, and myself; the dominant one ranging about W. 35 S.; the other W. 20 N. The former of these points in the direction of the Mull of Kintyre, the other towards the Wigtown coast. The ice-movement in either case has been westwards, indicating the presence of the Scottish ice in this part of the country at the period of maximum cold already referred to. It is easy to conceive that the ice-streams of both countries must have met in the North Channel;<sup>3</sup> and this being so, it follows that the greater mass of the Scottish ice, estimated by Prof. J. Geikie at 3,000 to 3,500 feet,<sup>4</sup>

<sup>1</sup> See fig. 27.

<sup>2</sup> One of these little rock-basins is called L. Cranagh, from the remarkable cranogue, or site of an old lake-dwelling, which occurs near its centre. This cranogue is enclosed by a wall of well-fitted stones nearly entire, and covered by lichens.

<sup>3</sup> See map in J. Geikie's *Great Ice Age*.

<sup>4</sup> *Ibid.* 2nd edit. p. 65.

would inevitably cause the lesser mass to be deflected from its normal direction. Thus we may suppose that the ice-sheet, moving in a N.N.W. direction from the central axis which appears to have stretched across Lough Neagh towards the coast about Glenarm, when approaching the coast came within the influence of the mass which filled the North Channel, and so was deflected into a direction at right angles to its course; in other words, towards the west.

We have now followed the course of the ice-flow in the second period of its existence to the north-eastern coast of Antrim, and have seen how the ice seems to have moved in opposite directions from a central axis. This axis probably terminated not far from the present Antrim coast; but it is interesting to observe how closely it corresponded with an axis of movement which ranged across the Southern Uplands of Scotland from the district of Carrick in Ayrshire, into Selkirk, as shown by Prof. James Geikie. The ice-sheet descending from this axis into the valley of the Clyde met the more powerful glacier coming from the north. Hence the two opposing streams were deflected to the east and south-west, and entering the North Channel and the Firth of Clyde, encountered the ice-sheet of Antrim.

We must now return to the south of Ireland,

and endeavour to ascertain what became of the great ice-flood as it moved southwards into Limerick, Kerry, Cork, and Waterford.

From the observations of Messrs. Kinahan, O'Kelly, and Wynne, recorded in the 'Explanations' to the Geological Survey maps of the district south of the Shannon below Limerick, there is sufficient evidence, according to Mr. Close, for concluding 'that the great ice-stream in Clare which flowed towards the south-west, sent off a branch at about ten miles south-east of Ennis, across the Shannon, into Limerick and the north of Co. Cork, by Pallas-kenry, Ballingarry, and Charleville.'<sup>1</sup>

We may suppose that in this region, the stream from the north, rapidly melting away under the less arctic conditions of the climate, moved towards the base of the Killarney Mountains, and here encountered large masses of ice descending from the Reeks. On approaching the base of these mountains from the west and north, we cannot but be struck with the numerous erratic blocks which strew the surface, where they have not been removed by the hand of man, indicating an outward movement of the transporting agent. Here, then, at the base of the Reeks, we must take leave of the ice-sheet which we have traced throughout a distance of over 100

<sup>1</sup> *Supra cit.* p. 108.

miles, from the margin of the Central Snow-field, near the head waters of the Shannon.<sup>1</sup>

The districts of Cork and Waterford afford abundant evidence that the great ice-sheet has extended even to the southern coast of Ireland. The rocks along the shores and islands of Cork Harbour are often overlaid by boulder clay, with angular or rounded blocks of grit and slate, the surfaces of which are often glaciated; a large deposit of such rests on the limestone of Haulbowline Island. The late Mr. Du Noyer records the general direction of the glacial markings along the tract extending from Dunmanway eastward, to be N.N.W. and S.S.E.,<sup>2</sup> and we have already seen that there is evidence of a movement of the ice southwards near Charleville and Kilmallock on the borders of Cork and Limerick. It would, therefore, appear that the ice-flood which crossed the Shannon below Limerick, or passed through the gorge now occupied by the river above that city, swept down southwards by the western slopes of the Galty Mountains, and then continuing towards the coast at Kinsale and Cork Harbour it

<sup>1</sup> The evidences of local glaciation on a grand scale amidst the valleys of the Reeks are referable probably to a later period represented by the Upper Boulder Clay and the close of the Glacial epoch.

<sup>2</sup> 'Explanation' to sheet 193 of the *Geological Survey Maps*, p. 18.

was deflected eastward by the slopes of the Kerry Mountains, from which it received an accession of ice, and entered the ocean in a S.S.E. direction. Finally, over all the neighbourhood of Kenmare and the south coast of Cork there are traces of a general glacial movement from the N.N.W. to the S.S.E., besides the marks of local glaciers in the promontory separating Kenmare River and Bantry Bay.

The glaciation of Ireland is closely connected with the general glaciation of the British Isles; and while it is certain that the whole surface of Ireland was once enveloped in snow and ice which protruded out into the ocean, and filled the Irish Sea, this was not so in the case of England, as the southern limit of the great ice-sheet was to the north of the Thames. In another work I have endeavoured to show on a map of the three kingdoms the direction and limits of this glaciation, which will enable the reader to form a clear estimate of its nature and extent.<sup>1</sup>

<sup>1</sup> *Physical History of the British Isles*, plate 13. (1881.)

## CHAPTER IV

## DEPTH OF THE ICE-SHEET

THE depth or thickness of the ice-sheet must have varied greatly according to locality and the physical features of the district over which it moved: where its progress was slow, and where it was in any way banked up, the accumulation of ice must have been enormous; for we must not forget, that although the centre of pressure, where the snow accumulated to such a depth as to give motion to all the surrounding mass, lay along a definite tract of country, yet the whole surface was constantly receiving fresh accessions of snow from the atmosphere, which would more than make up for the loss by surface evaporation, and melting along the bottom, which was probably slow and exceptional.

We have seen that there is evidence that on the northern flanks of the Mourne Mountains the ice was piled up to a height of at least 1,500 or 1,600 feet, and was probably higher. In the opposite side of the country, observations have been made by Messrs. J. F. Campbell, Close, and Kinahan, all

tending to show that in the district of West Galway and Mayo the ice overtopped some of the highest elevations. Thus Mr. Campbell has observed that the summit of Shannaunafeolagh, 2,012 feet, which forms the south-east of the Maum Mountains in Connemara, is glaciated, and marked by striæ running S.W. by W., and N.E. by E., while Mr. Kinahan states that glaciated rock still survives on the summit of Ben Gowar, one of the Twelve Bins, which is 2,184 feet above the sea level. Mr. Du Noyer has observed the ice-worn character of the rocks amongst the Beeks to an elevation of 2,500 and nearly 2,800 feet, and they may be observed to be glaciated to a greater altitude than 'the Windy Gap' on the coast of the ridge between Kenmare and Killarney, 2,875 feet. But we must not forget that these glaciated surfaces may be referable to the later period of local glaciation, which should always be kept distinct when we are considering questions relating to the mountainous districts of our island. The case of the glaciation of the summits of the mountains above Sneem, north of Kenmare River, at an elevation of 2,200 feet, recorded by Mr. Wynne, appears to be referable to other than local causes. When we come, however, to glacial markings crossing one of the isolated mountain ridges which rise along the margin of the Central Plain, we have



evidence regarding the height over which the ice-flood rose of a perfectly reliable nature; and such is afforded by the observations of Mr. Wynne, who found glacial scorings crossing the summit of the Devil's Bit near Templemore at an elevation of 1,583 feet above the sea.<sup>1</sup> With regard to the height to which the stream rose on the flanks of the Dublin and Wicklow Mountains, we may well believe with Mr. Close that it was *at least* 1,000 feet in depth,<sup>2</sup> and probably much more. The question whether it rose and crossed the Wicklow Mountains and flowed out to seaward to the east is still uncertain. It is a fact, however, that enormous boulders of granite from the interior of the mountains are strewn over the undulating country to the eastward, and on the sides and flanks of the ridges. That the ice-sheet passed over the ridge of the Three Rock Mountain and Lesser Sugar Loaf, Mr. Close has himself shown, and the prolongation of this current would carry it across Carrick Mountain which is glaciated nearly to its summit, 1,252 feet. We may therefore feel confident that if the stream has not crossed the high passes of the Wicklow Mountains to the west, it has come down over the lower shoulders and spurs which form their northern slopes, and has thus passed out to sea.

<sup>1</sup> 'Explanation,' sheet 135 of the *Geol. Survey Maps*, p. 26.

<sup>2</sup> *Supra cit.* p. 108.

## CHAPTER V

## LOCAL GLACIAL CENTRES OF A LATER PERIOD

THAT several of the mountain districts of Ireland have been the centres of local glaciers towards the close of the Glacial epoch I have already stated when describing Moraines.<sup>1</sup> Such evidences of local glaciation have been noticed by Campbell and the officers of the Geological Survey, amidst the Donegal Highlands; by King, Close, and Kinahan amongst the mountains of Galway and Mayo; by Tyndal, Jukes, Close, and the officers of the Survey amongst the Reeks of Kerry and the Dingle Highlands; by Du Noyer amongst the Commeragh Mountains of Waterford; and by Jukes, Close, and others amongst the mountains of Wicklow; and of these I have already described examples in the case of the moraines of Glenmalure, Glendalough, and Glendasan. The glacial phenomena of the north-eastern Highlands of Mourne and Carlingford are with very few exceptions due not to local glaciers, but to the

<sup>1</sup> See p. 129.

movement of the general ice-sheet along their flanks and over their shoulders, saddles, and lesser elevations.

To describe in detail the various glacial systems of these local centres would be useless were it possible ; but impossible it is, for the phenomena as they occur in each district would require to be, not only described, but mapped out in detail, and this has not yet been done in any published documents. There is here work for geologists yet to do, and unquestionably it is work of a kind to afford the highest interest to the glacialist and the student of nature. Amongst the grand scenery of these mountains he will find all those evidences of local ice-action and dispersion which other British and Continental mountain districts supply. He will find lateral and terminal moraines, where the glacier in its progress or retreat along the valley has paused awhile, and has piled up the *débris* it brought down from the heights above. He will find blocks which have been carried from a distance left perched in perilous positions on crags, or on the backs of ice-worn bosses. He will find mountain loughs and tarns, which as rock-basins have been scooped out by the eroding action of the glacier descending from the heights above, or which as reservoirs have been dammed up by masses of moraine matter. In other cases he will see the

former bed of a lake which has been laid dry where the mountain stream has cut a channel for itself through the old moraine embankment, and so drawn off the waters; and lastly, he will be able to compare the effects of these local and restricted glaciers with those of the earlier, and vastly greater, ice-sheets belonging to the epoch of General Glaciation. To the young geologist, who has time as well as strength at command, I cannot conceive any undertaking more calculated to benefit both mind and body, while he will thus be able to add his contribution to the general store of glacial literature. The fact that such investigations are carried on amongst the grandest scenes of nature, gives a zest that is wanting to the study of many other branches of natural history. I can speak from personal experience of the inspiring nature of this work, having a good many years ago mapped out in detail the glacial phenomena of the southern portion of the Lake District in England; and, if time permitted, would be only too willing to undertake the work I here recommend to others.

As I have already hinted, simple written descriptions of glacial phenomena are not sufficient. The details should be accurately recorded on good maps with hill-shading. The Ordnance maps on the six-inch scale are the best for field work, and from these the

details can be transferred to other maps on a smaller scale. In such a manner only can we have a restoration of the glacial features of our country, and of a character commensurate with their interest and importance.

## CHAPTER VI

## CLOSING CHAPTER—EXTINCT ANIMALS OF IRELAND

WITH the account of the glacial phenomena of Ireland, and that of its eskers, raised beaches, and river terraces, the work I have undertaken properly ends; but a few words connecting the pre-human with the present age may not be an inappropriate conclusion of our subject. The Celtic race has left the records of its presence in many well-known forms, in its cromlechs, cave dwellings, lake dwellings, or crannoges, raths and barrows. We have seen that the rude flint implements of war, or of the chase, are preserved in the gravels which fringe the northern coasts, formed before those coasts were raised as high out of the sea as they are at present; but before his introduction on the scene, several species of animals either entirely extinct, or which have migrated to other climes, roved over the plains, or haunted the forests of Ireland.

First amongst these was the mammoth (*Elephas*

*primigenius*), the remains of which have been found at Dungarvan and a few other places.<sup>1</sup> This great elephant ranged over Great Britain, Central and Northern Europe and Asia, and appears to have migrated, though, perhaps, in smaller numbers, into Ireland. He was accompanied by another huge pachyderm, the hippopotamus,<sup>2</sup> also probably a rare visitor, but one that would find a congenial habitation amongst the lakes and sluggish rivers of the interior. In ruminants the country was probably rich. Two species of the ancient ox (*Bos frontosus*, and the *Bos longifrons*) occur, whose descendants still survive in Chartly Park, Chillingham Park in England, and the forest of Hamilton in Scotland. But it was in the deer tribe that the Post-Tertiary fauna of Ireland was specially rich; for remains of three species of deer have been discovered amongst the caves, peat-mosses, and alluvial deposits of the country.

First, the Red Deer (*Cervus elaphus*), which survives amongst the mountains of Killarney,<sup>3</sup> and till within half a century ago, wandered amongst the glens

<sup>1</sup> Prof. Harkness, *Geological Magazine*, vol. vii. p. 253; and Prof. A. Leith Adams, *Trans. Roy. Irish Academy*, 1876.

<sup>2</sup> Mr. R. H. Scott, 'Catalogue of the Mammalian Fossils hitherto discovered in Ireland,' *Geol. Mag.* vol. vii. p. 413. Dr. Leith Adams considers the evidence of its existence in Ireland as doubtful.

<sup>3</sup> The remains of Red Deer were found abundantly in the Shandon Cave near Dungarvan. In a bog at Bohoe, Co. Fermanagh, the remains of five individuals have been discovered.

of Erris in North Mayo, and the wilds of Donegal.<sup>1</sup> Then the Reindeer (*Tarandus rangifer*),<sup>2</sup> which once spread over the plains of Central England and France, but as the climate became warmer, and unsuited to its comfort, migrated northwards to its present arctic habitation.<sup>3</sup> Last and noblest, was the Great Irish Deer<sup>4</sup> (*Megaceros Hibernicus*), which, although an inhabitant of Europe and Britain, seems to have made Ireland the home of his choice, and to have flourished and abounded to an extent not elsewhere known. His remains have been found in almost every quarter of the island, but especially at Lough Ghur, in Co. Limerick, and on the slopes of the Dublin Mountains, where they have been unearthed in great numbers by Mr. Moss of the Royal Dublin Society. These

<sup>1</sup> Professor Owen, *Palæontology*, gives a drawing and description of a fine antler of this species from the bed of the Boyne at Drogheda, now in the Museum of Sir Philip Egerton, Bart., which measures thirty inches in length, and sends off not fewer than fifteen branches, or tynes, including the terminal cluster of tynes, which gave to the deer developing them at the period of his full perfection the title of 'crowned hart.'

<sup>2</sup> Dr. Oldham, *Journ. Geol. Soc. Dub.* vol. iii. p. 252. Also found in Shandon Cave abundantly. *Trans. Roy. Ir. Acad.* vol. xxvi. p. 211.

<sup>3</sup> It is supposed that in warm or temperate climates the reindeer is attacked by a fly which is a plague to its existence, but from which it is free amidst the snows of Lapland.

<sup>4</sup> Erroneously designated an 'elk,' but the form and position of the antlers forbid this name. The *Megaceros* skeleton in possession of the Geol. Survey from L. Ghur, gives a measurement of eight feet six inches from extreme tip of opposite tynes.



remains generally occur at the bottom of the peat bogs, where they rest on the white shell marl of the old lakes, whose waters once occupied the position from which they have been displaced by the encroachment of the vegetation.

The abundance of individuals of the Great Deer may be attributed to the absence of many of the natural enemies with which he had to contend in Britain and Europe. In these latter countries he was liable to be seized upon by animals of the feline tribe, such as the hyæna and cave lion, which are not known ever to have entered this favoured isle. Against the ambuscade and stealthy spring of such carnivores, his fleetness would be of little avail, and consequently his numbers were probably kept down in the neighbouring countries. In Ireland, however, he was 'Monarch of the Glen,' and his only enemies were the wolf and the bear, from which the fleetness of his limbs, and his powers of swimming, would afford him a reliable means of escape. From these circumstances, and judging by the number of his remains actually discovered from time to time, we may conclude that this noblest of the European deer tribe roved over the plains and valleys of Ireland in large herds, sometimes swimming its lakes and rivers when pursued, but generally leading a life free from danger, till man himself at length appeared on the

scene; and to him the final extinction of this noble animal is in all probability due.<sup>1</sup>

The remains of the horse (*Equus caballus*) have been found associated with those of the mammoth and bear in Shandon Cave at Dungarvan as well as in other caves, cranoges, and prehistoric dwellings,<sup>2</sup> in such a way as to make it certain the animal was indigenous. But it is unquestionable that two or three species of bear were amongst the early inhabitants of Ireland (*Ursus arctos*? *U. spelæus*, and *U. fossilis*, sive *ferox*). The physical characters of the island were peculiarly favourable to the existence of such animals, but judging by the paucity of their remains, they do not appear to have been numerous. The woods and marshes were inhabited by herds of wild swine (*Sus scrofa*), doubtless the progenitors of the long-snouted, long-legged Irish pig, now in his turn becoming gradually extinct before the importa-

<sup>1</sup> From a statement in the *Annals of the Four Masters*, there is some reason to believe that the Great Deer and man were contemporaries in this country—a view which is entitled to belief on general grounds. *Trans. R. I. Acad.* vol. xxvi. p. 187.

<sup>2</sup> Adams, *Proc. Roy. Irish Academy* (Abridgment to report on Irish Fossil Mammals, June 1877). The discovery of the remains of the *Megaceros* with those of man and of his works (stone weapons) in the caves of Co. Waterford by Dr. Leith Adams, sets at rest the question of the contemporaneity of man with the Great Deer. Mr. Wallace considers that the *Megaceros* probably survived almost down into historic times. *Geographical Distribution of Animals*, vol. i. p. 110.

tion of the English variety. Some species of sheep and goat also abounded amongst the rocks and mountains, while the wolf ranged in hungry packs over the country, and only became extinct at a late period.

Some of these animals survived into recent times, as we have seen. The Red Deer, which only now lives in a wild state at Killarney, has been unhappily exterminated out of the mountainous tracts of North Mayo and Donegal, owing to the destruction of the forests which were once extensive in those districts. It had a very wide range over the central plain, and its antlers have frequently been disinterred from the alluvial gravels of Westmeath, King's County, and adjoining districts. The wolf has, *not* unhappily, been exterminated, according to Dr. Scouler, within the last century; while the wolf-dog and the wild boar have only disappeared since the end of the twelfth century, at which date we have entered on the period of authentic history.

The following is a list of the pre-historic mammals of Ireland:—

*List of Pre-historic Mammalia of Ireland.*

	Living	Extinct
Man . . . . .	x	—
Alpine Hare . . . . .	?	?
Rabbit . . . . .	x	—
Wild Cat . . . . .	—	x

*List of Pre-historic Mammalia of Ireland—continued.*

	Living	Extinct
Otter . . . . .	x	—
Marten . . . . .	x	—
Badger . . . . .	x	—
Brown Bear . . . . .	—	x
Grisly Bear . . . . .	—	x
Wolf . . . . .	—	x
Fox . . . . .	x	—
Horse . . . . .	x	—
Stag . . . . .	x	—
Great Irish Deer . . . . .	—	x
Reindeer . . . . .	—	x
Wild Bear . . . . .	—	x
Seal . . . . .	x	—

In the Ballynamindra Cave—near Cappagh, Co. Waterford—remains of man, those of the *Megaceros*, Red Deer, and Bear (*Ursus ferox*) have recently been discovered.<sup>1</sup>

<sup>1</sup> The description of this cave and its contents by Messrs. R. J. Ussher, A. Leith Adams, and J. H. Kinahan will be found in the *Trans. Roy. Dub. Soc.* 1881.



## APPENDIX I

---

### AUTHORS REFERRED TO

*Baily, W. H.*, 'Explanations' to Maps of the Geol. Survey. *Passim*.  
*Bryce, Dr. James*, 'On Animal Remains in the Antrim Caves,' *Trans.*  
*Brit. Assoc.*, 1834, p. 658.

*Campbell, J. F.*, 'On the Glaciation of Ireland,' *Quart. Journ. Geol. Soc.*, vol. *xxix*. p. 198.

*Campbell, J. F.*, 'Frost and Fire' (London), 1856. 2 vols.

*Carte, A.*, 'On the Remains of Reindeer which have been found Fossil in Ireland,' *Journ. Geol. Soc. Dub.*, vol. *x*. p. 103.

*Close, Rev. Maxwell*, 'On the General Glaciation of the Rocks near Dublin,' *Journ. Roy. Geol. Soc. Ireland*, vol. *i*. p. 3.

*Close, Rev. Maxwell*, 'On the General Glaciation of Ireland,' *Ibid.*, p. 207.

*Close, Rev. Maxwell*, 'On some Corries and their Rock-Basins in Kerry,' *Ibid.*, vol. *ii*. p. 236.

*Du Noyer, G. V.*, 'On the Flint-Flakes of Antrim and Down,' *Journ. Roy. Geol. Soc. Ireland*, vol. *ii*. p. 169.

*Du Noyer, G. V.*, 'Explanations of Maps of Geological Survey.'

*Enniskillen, the Earl of*, 'Type Specimens of Fossil Fishes,' *Geol. Mag.*, vol. *vi*. (1869).

*Evans, John*, 'Ancient Stone Implements of Great Britain' (1872).

*Geikie, Sir A.*, 'Scenery and Geology of Scotland,' 2nd edit.

*Geikie, Prof. James*, 'The Great Ice Age,' 2nd edit. 1877.

Geological Survey of Ireland. 'Explanations' and 'Explanatory Memoirs' to accompany the Maps.

- Griffith, Sir R.*, 'On the Relations of the Sedimentary Rocks of the S. of Ireland,' Journ. Geol. Soc. Dub., vol. viii.
- Griffith, Sir R.*, 'On the Divisions of the Carboniferous Series,' Brit. Assoc. Rep. 1837 (Section C.), p. 88, also Journ. Geol. Soc. Dub., vol. vii. p. 271.
- Griffith, Sir R.*, 'On the Physical Geology of Ireland.' Second Report of the Railway Commissioners (1838).
- Hardman, E. T.*, 'On some New Localities for Upper Boulder Clay,' Journ. Roy. Geol. Soc. Dub., vol. iv. (New Ser.).
- Hardman, E. T.*, 'On the Age and Mode of Formation of Lough Neagh,' *Ibid.*, vol. iv. p. 170.
- Hardman, E. T.*, 'On Hullite,' Proc. R. I. Acad. 2nd ser. vol. iii.
- Harkness, R.*, 'On the Rocks of the Highlands of Scotland and N.W. of Ireland,' Quart. Journ. Geol. Soc., vol. xv.
- Harte, William*, 'On the Occurrence of Kjökkenmöddings in Co. Donegal,' Journ. Roy. Geol. Soc., vol. ii.
- Haughton, Rev. S.*, 'On the Fossil Red Deer of Ireland,' Journ. Geol. Soc. Dub., vol. x. p. 12.
- Haughton, Rev. S.*, 'On the Granites of Ireland,' Brit. Assoc. Rep. 1863; Quart. Journ. Geol. Soc., vol. xii. p. 177, and vol. xiv. p. 300.
- Hull, Edward*, 'Presidential Address to the Geol. Soc. Ireland,' Journ., vol. iv. pt. 2 (1874-5).
- Hull, Edward*, 'On the Geological Age of the Ballycastle Coalfield,' Journ. Geol. Soc. Ireland, vol. ii.
- Hull, Edward*, 'On the Structure of Haulbowline Island,' &c., *Ibid.*, vol. iv. p. 111.
- Hull, Edward*, 'On the Distribution of British Carboniferous Strata of British Isles, as illustrated by Geo-diametric Lines,' Quart. Journ. Geol. Soc., vol. xviii. p. 127.
- Jukes, J. Beete*, 'On the Mode of formation of some River-valleys in the South of Ireland,' Quart. Journ. Geol. Soc., vol. xviii. p. 378.
- Jukes, J. Beete*, 'Manual of Geology,' 3rd edit. (1872).
- Jukes, J. Beete*, 'Explanations' of the Maps of the Geological Survey of Ireland. *Passim*.
- Kane, Sir R.*, 'Industrial Resources of Ireland,' 2nd edit.
- Kinahan, G. H.*, 'On the Eskers of the Central Plain of Ireland,' Journ. Geol. Soc. Dub., vol. x. p. 109.

- Kinahan, G. H.*, 'On the Drift of Ireland,' Journ. Roy. Geol. Soc. Ireland, vol. i. p. 191.
- Kinahan, G. H.*, 'Supplementary Notes on the Drift of Ireland,' Ibid., vol. iii. p. 9.
- Kinahan, G. H.*, 'Valleys and their Relation to Fissures and Fractures in Faults' (1875).
- Kinahan, G. H.*, 'On the Estuary of the River Slaney, Co. Wexford,' Journ. Roy. Geol. Soc. Ireland, vol. iv. p. 60.
- Lasaulx, A. von*, 'Aus Irland,' Bonn, 1878.
- Lasaulx, A. von*, 'Petrogr. Skizzen aus Irland,' Min. u. Petro. Mittheilungen, Wien, 1878.
- Lyell, Sir Charles*, 'Antiquity of Man,' 4th edit.
- Lyell, Sir Charles*, 'Principles of Geology,' 3 vols. 3rd edit.
- Macalister, Alex.*, 'Notes on Irish Crania,' Journ. Roy. Geol. Soc. Ireland, vol. ii. p. 188.
- Murchison, Sir R.*, 'Siluria,' 4th edit. 1867.
- O'Kelly, J.*, 'Explanations' of the Maps of the Geological Survey.
- Oldham, Prof. T.*, 'On the more recent Geological Deposits in Ireland,' Journ. Geol. Soc. Dub., vol. iii.
- Oldham, Prof. T.*, 'On a remarkable Group of Remains of Deer (*Cervus megaceros* and *C. tarandus*) found near Kiltiernan,' Ibid., vol. iii. p. 252.
- Portlock, General*, 'Geology of Londonderry and Tyrone' (1843).
- Ramsay, Sir A. C.*, 'Physical Geography and Geology of Great Britain,' 3rd edit. (London.)
- Scott, Robert S.*, 'On the Granitic Rocks of S.W. Donegal,' Journ. Geol. Soc. Dub., vol. ix. p. 28.
- Scouler, Dr. R.*, 'On the Lignites and Silicified Woods of Lough Neagh,' Journ. Geol. Soc. Dub., vol. i.



*Traill, W. A.*, 'On Geological Sections in the Co. Down,' Rep. Brit. Assoc. 1874, pp. 93-95.

*Westropp, W. H.*, 'Sketch of the Physical Geology of North Clare,' Journ. Roy. Geol. Soc. Ireland, vol. iii. p. 75.

*Wilde, Sir W.*, 'Catalogue of the Museum of the Royal Irish Academy.'

*Wynne, A. B.*, 'On some Physical Features of Land formed by Denudation,' Journ. Roy. Geol. Soc. Ireland, vol. i. p. 256.

## APPENDIX II

---

### LIST OF THE CHARACTERISTIC FOSSILS OF THE GEOLOGICAL FORMATIONS OF IRELAND

#### CAMBRIAN

- Hydrozoa* or *Zoophyta*.—*Oldhamia antiqua*, *O. radiata*.  
*Annelida*.—*Histioderma Hibernicum*, *Arenicolites*, tracks and burrows.

#### LOWER SILURIAN

- Hydrozoa*.—*Didymograptus Murchisoni*, *Diplograptus pristis*, *Graptolithus Sedgwicki*, *G. Hisingeri*.  
*Actinozoa*.—*Favosites fibrosus*, *F. alveolaris*, *Halysites catenularius*, *Heliolites interstinctus*, *Cyathophyllum (Petraia) elongatum*.  
*Echinodermata*.—*Glyptocrinus*, *Palæaster obtusus*, *Echinosphærites aurantium*.  
*Crustacea*.—*Agnostus trinodus*, *Æglina mirabilis*, *Ogygia Portlocki*. *Phacops Brongniarti*, *Asaphus gigas*, *Harpes Flanaganii*, *Beyrichia complicata*, *Cybele verrucosa*, *Illænus Bowmanni*, *Lichas Hibernicus*, *L. laxatus*, *Remopleurides longicostatus*.  
*Brachiopoda*.—*Crania divaricata*, *Discina oblongata*, *Leptæna quinquecostata*, *L. sericea*, *Orthis biforata*, *O. calligramma*, *O. elegantula*, *Strophomena expansa*, *S. deltoidea*.  
*Lamellibranchiata*.—*Ctenodonta obliqua*, *C. radiata*, *Pleurorhynchus dipterus*, *P. pristis*, *Modiolopsis expansa*, *M. Brycei*, *Mytilus cinctus*.  
*Pteropoda*.—*Ecculiomphalus Bucklandi*, *Conularia elongata*.  
*Gasteropoda*.—*Cyclonema rupestris*, *Holopea concinna*, *Murchisonia turrita*, *Patella Saturni*, *Raphistoma elliptica*.  
*Heteropoda*.—*Bellerophon bilobatus*, &c.

*Cephalopoda*.—*Orthoceras bilineatum*, *O. cinctum*, *O. subundulatum*,  
*Lituites Hibernicum*, *Phragmoceras compressum*.

## UPPER SILURIAN

*Hydrozoa*.—*Graptolithus priodon*.

*Actinozoa*.—*Alveolites Bechei*, *Cyathophyllum elongatum*, *Cysti-  
phyllum cylindricum*, *Favosites cristatus*, *F. fibrosus*, *F. Goth-  
landicus*, *F. multipora*, *Halysites catenularius*, *Heliolites inter-  
stinctus*, *Omphyma turbinata*, *Syringopora bifurcata*.

*Echinodermata*.—*Periechocrinus moniliformis*, *Actinocrinus pul-  
cher*.

*Annelida*.—*Tentaculites Anglicus*, *T. tenuis*, *Trachyderma squamosa*,  
*Serpulites longissimus*.

*Crustacea*.—*Beyrichia Klædeni*, *Calymene Blumenbachii*, *Encrinurus  
punctatus*, *Illænus Bowmanni*, *Leperditia Balthica*, *Phacops  
caudatus*, *Proëtus latifrons*.

*Polyzoa*.—*Fenestella Milleri*.

*Brachiopoda*.—*Atrypa hemisphærica*, *A. reticularis*, *Discina per-  
rugata*, *Leptæna sericea*, *Lingula Lewisii*, *L. Symondsi*, *Orthis  
elegantula*, *O. reversa*, *Pentamerus oblongus*, *P. undatus*, *Rhyn-  
chonella borealis*, *R. Llandoveriana*, *Spirifera plicatella*, *Stropho-  
mena applanata*, *S. depressa*, *S. euglypha*, *S. funiculata*.

*Lamellibranchiata*.—*Cardiola interrupta*, *Modiolopsis complanata*,  
*Pterinea orbicularis*, *P. retroflexa*.

*Gasteropoda*.—*Euomphalus alatus*, *E. funatus*, *E. lautus*, *Holopella  
obsoleta*, *Murchisonia Lloydii*, *Pleurotomari aundata*, *Trochus  
multitorquatus*.

*Heteropoda*.—*Bellerophon dilatatus*, *B. trilobatus*.

*Cephalopoda*.—*Orthoceras angulatum*, *O. annulatum*, *O. subgre-  
garium*.

## UPPER OLD RED SANDSTONE. (Kiltorcan.)

*Fish*.—*Bothriolepis (Dendrodus)?* *Coccosteus*, *Pterichthys*, *Glyp-  
tolepis elegans*, *Asterolepis (plate)*.

*Crustacea*.—*Belinurus Kiltorcensis*, *Pterygotus (or Eurypterus)*  
*Hibernicus*, *Pt. Anglicus*, *Proricaris MacHenrici*.

*Mollusca*.—*Anodonta Jukesii*.

*Plants*.—*Cyclostigma*, *Palæopteris (Adiantites) Hibernica*, *Sphe-  
nopteris Hookeri*, *S. Humphresianum*, *Sagenaria Bailyana*,  
*Knorria Bailyana (fruit)*.

## CARBONIFEROUS SYSTEM

*(Lower Carboniferous. Marine)**Carboniferous Slate, Coomhola grits, &c.*

- Polyzoa*.—Fenestella antiqua, Polypora laxa.  
*Echinodermata*.—Actinocrinus polydactylus, Cyathocrinus planus, Platycrinus, Protaster.  
*Brachiopoda*.—Athyris planosulcata, Lingula mytiloides, L. squamiformis, Orthis Michelini, Productus scabriculus, Spirifera striata, Streptorhynchus crenistria.  
*Lamellibranchiata*.—Avicula Damnoniensis, Aviculopecten arenosus, Cucullæa Griffithii, C. Hardingii, C. trapezium, Curtonotus elegans.  
*Gasteropoda*.—Acroculia vetusta, Loxonema, Natica, Macrocheilus.  
*Heteropoda*.—Bellerophon decussatus, B. striatus, B. subglobatus.  
*Cephalopoda*.—Orthoceras undulatum.  
*Crustacea*.—Leperditia subrecta, Phillipsia pustulata.

## CARBONIFEROUS LIMESTONE

*(Lower Carboniferous, Marine)*

- Actinozoa*.—Chætetes tumidus, Cyathophyllum ceratites, C. flexuosum, Lithodendron affinis, L. junceum, Zaphrentis cylindrica, Z. patula, &c.  
*Echinodermata*.—Actinocrinus, Archæocidaris Uriei, Poteriocrinus crassus, Orophocrinus (Pentremites) prælongus (*Baily*).  
*Polyzoa*.—Fenestella antiqua, F. crassa, F. membranacea, Glauconome pluma, Polypora polyporata.  
*Brachiopoda*.—Athyris ambigua, A. planosculata, Chonetes Hardrensis, Ch. papilionacea, Orthis resupinata, Productus aculeatus, P. cora, P. costata, P. giganteus, P. scabriculus, &c. Rhynchonella pleurodon, Spirifer glabra, S. lineata, S. cuspidata, S. pinguis, Streptorhynchus crenistria, Strophomena analoga, Terebratula hastata.  
*Lamellibranchiata*.—Aviculopecten arenosus, A. plicatilis, &c. Axinus. Cardiomorpha elongata, Cucullæa tenuistriata, Modiola Macadami, Posidonomya vetusta, Pleurorhynchus Hibernicus, Sanguinolites plicatus, S. transversus.  
*Gasteropoda*.—Euomphalus acutus, E. catillus, E. pentangulatus, Loxonema tumida, Murchisonia sulcata, Pleurotomaria carinata, P. conica.

*Heteropoda*.—Bellerophon apertus, B. hiulcus, &c.

*Cephalopoda*.—Cyrtoceras Hulli (L. G. de Koninck) C. Bailyi (Ibid.)

Clymenia,<sup>1</sup> Goniatites ornatissimus, G. plicatilis, G. retrorsus, G. sphaericus, G. striatus, Nautilus biangulatus, N. dorsalis, N. subsulcatus, Orthoceras cinctum, O. Goldfussianum, O. undulatum.

*Crustacea*.—Brachymetopus Ouralicus, B. Maccoyi, Griffithides globiceps, G. platyceps, Phillipsia Derbiensis, P. pustulata, P. Colei P. truncatula.

*Fish*.—Cladodus mirabilis, C. striatus, Cochliodus contortus, Ctenacanthus tenuistriatus, Ctenopetalus serratus, Deltoptychius acutus Helodus didymus, Petalodus laevissimus, Pæcilodus Jonesii Psammodus porosus, P. rugosus, Streblodus Colei, S. oblongus.

#### YOREDALE BEDS, MILLSTONE GRIT, AND GANNISTER BEDS

(*Middle Carboniferous, Marine*)

*Plants*—Calamites, Lepidodendron, Ferns, &c.

*Echinodermata*.—Crinoid stems and plates.

*Brachiopoda*.—Athyris planosulcata, Chonetes Hardrensis, Lingula squamiformis, Orthis resupinata, Productus semireticulatus, Spirifera bisulcata, S. pinguis.

*Conchifera*.—Aviculopecten papyraceus. A. variabilis. A. alternatus, Posidonomya Becheri, P. membranacea.

*Gasteropoda*.—Loxonema minutissima, Macrocheilus inflata.

*Heteropoda*.—Bellerophon Urii.

*Cephalopoda*.—Goniatites sphaericus, G. crenistria, Nautilus cyclostomus, Orthoceras Steinhaueri, O. minimum.

*Crustacea*.—Phillipsia pustulata, Leperditia Okeni.

*Fish*.—Cœlacanthus, &c.

#### COAL MEASURES

(*Upper Carboniferous, Lacustrine and Estuarine*)

*Plants*.—Calamites cannæformis, Diploxyton elegans, Lepidodendron aculeatum, L. rimosum, L. Sternbergii, Næggerathia, Sigillaria lævigata, S. alternans (Stigmaria roots), Sphenophyllum Schlotheimii, Sphenopteris latifolia, &c.

---

<sup>1</sup> On the authority of Sir R. Griffith. A specimen of *Clymenia* from the Carboniferous Limestone is in the Geological collection of Trinity College, Dublin; it is not in good preservation.

- Brachiopoda*.—*Lingula squamiformis* (rare).  
*Lamellibranchiata*.—*Anthracosia æquilina*, *Myacites*.  
*Fish*.—*Cœlacanthus*, *Helodus*, *Palæoniscus*, *Rhizodus*.  
*Reptiles (Amphibia)*.—*Campylopleuron*, *Dolichosoma*, *Keraterpeton*  
*Ophiderpeton*, *Urocordylus*.

## PERMIAN

- Foraminifera*.—*Spirillina pusilla*.  
*Actinozoa*.—*Favosites Mackrothii*.  
*Polyzoa*.—*Thamniscus dubius*.  
*Lamellibranchiata*.—*Axinus truncatus* (*Schizodus*), *A. Schlotheimii*.  
*Bakevellia antiqua*, *Mytilus squamosus*, *Pleurophorus costatus*.  
*Gasteropoda*.—*Rissoa Altenburgensis*, *R. Gibsoni*, *Turbo helicinus*,  
*I. Thomsonianus*, *T. Taylorianus*.  
*Crustacea*.—*Cypridea subrecta*.

TRIAS. (*Bunter*)

- Crustacea*.—*Estheria Portlocki* (*minuta*).  
*Fish*.—*Palæoniscus* (*Dictyopyge*) *catopteris*. (*Co. Tyrone*.)

## RHÆTIC, OR PENARTH BEDS

- Echinodermata*.—*Ophiolepis Damesii*.  
*Conchifera*.—*Anomia irregularis*, *Avicula contorta*, *Axinopsis Ewaldi*  
(*Axinus cloacinus*), *Cardium Rhæticum*, *Cucullæa Hettangiensis*,  
*Mytilus Hillanus*, *M. minutus*, *Ostrea irregularis*, *Pecten Valo-*  
*niensis*, *Placunopsis Alpina*, *Pleuromya crassa* ?  
*Gasteropoda*.—*Solarium Thomsoni*.  
*Fish*.—*Gyrolepis Alberti*, *G. tenuistratus*.

## LOWER LIAS

- Actinozoa*.—*Montlivaltia Haimei*, *M. mucronata*, *M. papillata*.  
*Echinodermata*.—*Cidaris Edwardsii*, *Extracrinus Briareus*, *Pentacrinus*, *Hemipedina Bechei*.  
*Annelida*.—*Serpula socialis*.  
*Brachiopoda*.—*Terebratula numismalis*, *T. punctata*.  
*Conchifera*.—*Anatina longissima*, *Astarte Gueuxii*, *Avicula novem-*  
*cotæ*, *Cardinia ovalis*, *Cucullæa Hettangiensis*, *Lima gigantea*,  
*L. pectinoides*, *Mytilus Hillanus*, *M. minimus*, *Perna*, *Ostrea*  
*arcuata*, *O. irregularis*, *Pecten lunularis*, *Pholadomya ambigua*,  
*Placunopsis Alpina*, *Unicardium cardioides*.

*Gasteropoda*.—*Cerithium constrictum*, *C. decoratum*, *Chemnitzia Henrici*, *Cylindrites ovalis*, *Dentalium Portlocki*, *Pleurotomaria similis*.

*Cephalopoda*.—*Ammonites angulatus*, *A. Johnstoni*, *A. planicostatus*, *A. planorbis*. *Nautilus*.

## CRETACEOUS.

*Annelida*.—*Serpula antiquata*, *S. avita*, *S. plexus*.

*Protozoa*.—*Achilleum fungiforme*, *Cephalites alternans*, *C. compressus*, *Cliona Cretacea*, *Coscinopora globularis*, *Scyphia*, *Siphonia terebrata*, *Ventriculites alternans*, *V. decurrens*, *V. mammilaris*, *V. radiatus*, *V. tessellatus*, &c.

*Actinozoa*.—*Parasmilia centralis*.

*Polyzoa*.—*Eschara*, *Holostoma contingens*.

*Brachiopoda*.—*Terebratula carnea*, *T. semiglobosa*, *Rhynchonella plicatilis*, *R. limbata*.

*Lamellibranchiata*.—*Exogyra columba*, *Inoceramus Crispi?* *Lima*, *Ostrea semiplana*, *O. vesicularis*, *Pecten quinquecostatus*, *Pholadomya decussata*, *Spondylus spinosus*.

*Gasteropoda*.—*Pleurotomaria perspectiva*.

*Cephalopoda*.—*Ammonites Lewesiensis*, *A. Oldhami*, *A. Portlocki*, *Baculites anceps*, *Belemnitella mucronata*, *Nautilus*.

*Echinodermata*.—*Ananchytes ovatus*, *Cidaris clavigera*, *C. vesiculosa*, *Galerites albo-galerus*, *G. sub-rotundus*, *Micraster cor-anguinum*.

*Fishes*.—*Gyrodus angustus*, *Lamna acuminata*, *Otodus appendiculatus*, *Oxyrhina Mantelli*, *Ptychodus latissimus*.

*Reptiles*.—*Plesiosaurus*, *Mososaurus gracilis*.

## MIOCENE

(*Volcanic ash-beds, Ballypaliday*)

*Plants*.—*Pinus*, *Sequoia*, *Cupressites*, *Platanus*, (?) *Fagus*, (?) *Andromeda* (?), *Quercus* (?), *Rhamnus* (?).

*Insects*.—Beetles (elytra).

## PLIOCENE

(*Clays of Old Lough Neagh*)

*Mollusca*.—Bivalve shells like *Mytilus?*

## APPENDIX III

---

### GEOLOGICAL MAPS OF IRELAND

(1) *The Maps of the Government Geological Survey*.—These are published in sheets on a scale of one inch to the statute mile, the geological lines &c. being engraved on the plates of the Ordnance Survey and coloured by hand. They are issued to the public at a price ranging from 1s. 6d. to 3s. per sheet.

*Explanatory Memoirs* have also been prepared to accompany these maps. Some districts are also illustrated by *Horizontal Sections*, on a natural scale of six inches to one mile. They are geologically coloured, and are issued to the public at 5s. per sheet.

(2) *Griffith's Geological Map of Ireland*, published in 1838, is on a scale of one inch to four statute miles. It is hill-shaded, and coloured geologically by hand.

(3) *Hull's Geological Map of Ireland*, 1885, is on a scale of one inch to eight statute miles. It is geologically coloured by hand.

All the above maps and documents may be obtained directly from Mr. Stanford, London and Messrs. Hodges, Figgis, & Co., Dublin.



# INDEX

## ACH

- A**CHILL Island, 7  
Age of the Donegal and Galway Highlands, 24; of the Mourne and Carlingford Mountains, 94, 176; of the Wicklow Highlands, 159; of the Killybeg Mountains, 169  
Allen, Lough, 218; mechanical origin of, 221  
Altan, Lough, 136  
Animals, extinct, in Ireland, 301-307  
Annelids in Donegal quartzites, 25  
*Anodonta Jukesii*, 43  
Anthracite of South of Ireland, 62  
Antrim, Co., conglomerates of, 46; volcanic rocks of, 83, 91; Lower Boulder Clays of, 110; raised coast of, 138; direction of ice-movement in, 269; change of direction in, 288  
Aran Islands, in Donegal, ice-striae on, 276  
Archæan rocks, 6-8  
Arches in quartzite, 18; in strata, 190  
Ardglass, section of drift-beds, 142  
Ardmore Point, 137  
Arigna coal-field, 184  
Arklow, raised beach at, 143  
Armagh, limestone of, 50; Permian beds of, 67

## BEL

- Auvergne in France, volcanic district, 85  
'Avoca, Vale of,' 132; boulder stones in, 252  
Avonbeg river, 132
- B**AILEY, Mr. W. H., on plant remains at Ballypaddy, 89; on drift fossils, 113  
Balbriggan, raised coast at, 142  
Ballybrack, drift sections with marine shells, 112  
Ballycastle, Co. Antrim, dykes, 95; drift terraces, 115; sea-stacks, 139  
Ballypaddy plant remains, 89; pebbles of Tardree trachyte, 96  
Barnaveve Mountain, 174  
Barnesmore Mountain, 53; gap-moraine in, 136; an old river valley, 214; centre of ice-movement, 272  
Basalt in Co. Antrim of Miocene period, 66, 81; columnar, 83, 91; amygdaloidal, with bands of bole, 86, 88; thickness of, 91. *See* Dykes  
Bays and inlets, 240  
Beaches, raised, 137; recent, 143  
Bear, remains of, 305  
Belfast Lough, Palæolithic remains at, 141  
Belmullet, 7

## BEN

- Bent strata due to glacial action, 247  
 Berger, Dr., on the geology of N.E. Ireland, 87  
 Bernagh, Slieve, 42  
 Bischof, Mr., on chemical constituents of sea-water, 241  
 Blackwater river, its origin and direction, 207  
 Bole, bands of, 81, 86, 88  
*Bos frontosus* and *Bos longifrons*, remains of, 302  
 Boulder Clay, Lower, 106; position with regard to Pliocene clays, 102; its glacial origin, 107; like moraine matter in mountain districts, 111; extent of, 109  
 — — Upper, at Killiney, 117; its distribution, 117; thickness near Carlow, 118; mode of formation, 121; eastern limits, 279; upper limits in Mourne Mountains, 285  
 Boulder stones, 249; of Mayo, 119; of Glenmalure, 251; of Avoca, 252; of Mourne, 254. *See* Erratic blocks  
 Boyne river, terraces at, 144  
 Brandon Mountains, 35  
 Bray Head, 8; Cambrian rocks of, 10; raised terrace at, 142; glaciated rocks of, 281  
 Bray, Lough, formed by moraine, 133, 228  
 Bryce, the late Dr., on Permian beds, 69; on remains of extinct animals in Co. Antrim, 140  
 Bunter Sandstone, 71  
 Burren country, terraces of limestone, 126

## CAHERCONREE, 41

- Calciferous Sandstone series, representative of, in Ireland, 49  
 'Calp beds,' 50; contortion of, at Malahide, 182

## CLA

- Cambrian rocks, 8-11  
 Campbell, Mr. J. F., on glacial action in Donegal, 226; on depth of ice-sheet, 295  
 Cape Clear, 167  
 Carboniferous beds, 48; three divisions of, 50; flexures in S.W. Highlands, 166, 169; denudation of, 171, 194; dykes in, 176; original extent of, 186  
 — limestone of Central Plain, 151, 181  
 — period, changes at close of, 64  
 Carlingford Lough, 15  
 Carlingford Mountains, dykes near, 93; geological age of, 175, 176; direction of ice-sheet, 283  
 'Carlow flags,' 58  
 Carmoney Hill, Co. Antrim, 91  
 Carrickareede Island, cave at, 140  
 Carrickfergus Castle, 95  
 Carrick Mountain, Co. Wicklow, boulders on, 251  
 Castlecomer coal-field, 60, 181  
 Castlerock, raised beach at, 139  
 Caves, old sea-caves of Antrim, 138; Shandon, at Dungarvan, 305; Ballynamindra, Waterford, 307  
 Caverns in limestone, 234, 235  
 Cavities in Mourne granite, 178  
 Celtic tribes in Ireland, remains of, 301  
 Central axis of ice-movement. *See* Ice-movement  
 Central Plain. *See* Plain  
*Cervus elaphus*, remains of, 302  
 Chair of Kildare, 14, 181  
 Chalk formation of Antrim, 74; thickness of, 75; chalk-flints, 75, 76; microzoa in, 77; faults in, 77; origin and original extent of beds, 78, 79  
 'Chert' in Carboniferous limestone, 52  
 Clare Island, glacial striæ, 274

## Y

## CLA

Clays, Pliocene, 100; shells in, 101; plant remains in, 103  
 Clew Bay, 44; ice-striae, 274  
 Close, Rev. M., on glaciation, 109, 129, 227, 243; on drift-gravels, 113, 114; on terminal moraines, 134; on general ice-movement, 257, 260  
 Coal-measures, Lower, in Gannister beds, 60, 61; Middle, of Coal Island, 60; of Killenaule and Castlecomer, 62; reptilian remains in, 63; denudation of, 65; original extent of, 182  
 Collin Glen, Rhaetic beds of, 73  
 Comeragh Mountains, 42  
 Conglomerates of Upper Silurian age, 31, 154  
 — of Old Red Sandstone age, 33, 40  
 — of Permian age, 101  
 Conn, Lough, perched blocks at, 274  
 Connemara, 'Twelve Bins' of, 6, 18; 'Marble,' 19: lakes of, 225  
 Contraction of earth's crust, 163  
 Cookstown, magnesian limestone of, 69  
 'Coomhola grits,' 48  
 Coral forms in Donegal Mountains, 26  
 Cork Harbour, 213; Boulder Clay, 110  
 Cork, mountains of, 168; ice-striae in, 292  
 Corrib, Lough, a rock-basin, 231  
 Cretaceous beds, 74  
 Crinoids in Mountain Limestone, 52  
 Croagh Patrick, 20  
 Croll, Dr. J., on the cause of glacial motion, 263  
 Crookhaven, 167  
 Cross-striations on rocks, 289  
 Cruise, Mr. R. J., on ice-movement, 273  
 Cullcagh Mountain, Fermanagh, 58  
 Culdaff, raised coast of, 138; coraline forms from, 26

## DUN

Curra, Permian beds of, 69  
 Curraun Achill Mountain, 44  
 DARGLE Valley, 214  
 Denudation of Central Plain, 171, 194; of Antrim basalt, 77; of Carboniferous strata, 65; of S.W. of Ireland, 190, 191; duration of, 195  
 Depth of the great ice-sheet, 266, 294  
 Derg, Lough, 232  
 Derry Mountains of Metamorphic strata, 7, 22  
 Devil's Bit Mountain, 13, 168  
 Devonian beds, Lower, 34; successive deposits of, 44; flexures in, 166, 169  
 Dingle promontory, Upper Silurian beds of, 33; Dingle beds, 35; Unconformity to Old Red Sandstone, 36; Upper Old Red Conglomerate, 41  
 Dodder river, probable ancient course, 216  
 Domes in strata, 190, 204  
 Donabate, limestone of, 14  
 Donegal Mountains of Metamorphic strata, 7  
 — age of, 24  
 — Devonian beds, 46  
 — ice-movement in, 271  
 — lakes of, 226  
 — local moraines, 131  
 — Lower Boulder Clay, 110  
 Down, Co., ice-movement in, 286  
 Drift-deposits, 105; divisions of, 106; height of, 113; in Lancashire, 116  
 Dublin Bay, raised beach at, 142  
 Dundalk, raised beach at, 142  
 Dundalk Bay, 15  
 Dunderum Bay, raised coast of, 142  
 Dunluce Castle, 77, 88, 92  
 Dunmanus Bay, 167  
 Du Noyer, Mr. G. V., on Palaeolithic remains at Kilroot, 141; on ice-striae, 292; on depth of ice-sheet at the Reeks, 295

## DYK

Dykes, basaltic, of Tyrone, 45; in New Red Sandstone of Scrabo Hill, 72; in chalk of Antrim, 77; in the basaltic sheets, 93; of Mourne and Carlingford, 175. *See* Basalt

**'EAGLE'S LOUGH,'** Kerry, 228

Elevation of the mountains of S.W. of Ireland, 189

*Elephas primigenius*, remains of, 301

Erne, Lough, and Valley, 232; direction of ice-flow, 272

Erratic blocks, Cos. Mayo and Sligo, 119; along Eskers, 127, 128. *See* Boulder stones

Errif Valley, Upper Silurian beds of, 29; river terraces at, 145

Errigal Mountain, 23

Erris Head, 7

Escarpmnts of basalt in Antrim, 83

Esker ridges, not to be mistaken for Lower Boulder Clay, 109; formation of, 127; 'bar' eskers and 'shoal' eskers, 127

**FAIR** Head, basaltic columns of, 84

Fanad promontory, 47

Faults, under Lough Neagh, 220; outlet of Lough Allen, 222; at Swanlinbar, 223

Felspathic rocks, 16, 86; of Carlingford Mountains, 175

Fish remains in Bunter Sandstone, 72

Flagstones of Carboniferous age, 57, 185

Flexures in Lower Silurian beds, 15

— in Carboniferous strata, 49

— in Metamorphic rocks, 154

— in Mountains of Kerry, 161, 162, 190

— in N. of England, 170

Flint implements at Larne, 140; at Kilroot, 141

## GLE

Foot, Mr. F., on direction of ice-movement, 279

Foraminifera in Mountain Limestone, 52; in chalk, 75

Forbes, Mr. J., theory of ice-movement, 263

Fossils, characteristic. *See* Appendix

Foy, Slieve, intrusive rocks, 175; crystalline marble of, 177

Foyle, Lough, landslips of trap, 84; raised beach, 138

**GALTEE** Mountains, 190

Galtymore Mountain, 13, 17, 168

Galway Bay, 6; ice-striae, 276

Galway, West, Metamorphic Silurian beds of, 17

'Gannister beds' of Tyrone, 59; of Castlecomer, 59, 63

Gap of Dunloe, 166

Geikie, Sir A., on Tertiary volcanic rocks, 95, 98; on the raised coast of Scotland, 138; on the age of Mourne granite, 178

Geikie, Prof. James, on ice-movement in Scotland, 258; on Scottish fiords, 284

Giant's Causeway, 83

Glaciation, general, 244; wide extension of, 110; epoch of, 256

— local, 265; two systems of, 269

Glaciated rock-surfaces, 6; at Howth and Killiney, 108; in Connemara, 225; in Kerry, 226; in Wicklow, 229, 247. *See* Ice-movement

Glaciers, extinct, in Ireland, 129, 243, 256, 268

Glen of the Downs, 214

Glenarm old sea-caves, 140

Glendalough in Connemara, 134 — in Wicklow, terminal moraine of, 134, 229; river terrace, 145

## GLE

- Glendasan, glacial action in, 229  
 Glengarriff, 168; grits and slates, 34, 37; terraces at, 137  
 Glenfin, 136  
 Glenmalure, moraines in, 132, 133; erratic blocks, 251  
 Godwin-Austin, Mr. R., on the formation of Old Red Sandstone, 40  
 Golden Valley, volcanic rocks of, 55  
 Grainger, Rev. Dr., on shells of raised sea-beach, 141  
 Granite of Mourne, 15, 172, 177; cavities in, 178  
 — of Dublin and Wicklow, 15; intrusion of, 157; direction of, 160  
 — of Donegal, 24  
 — of Ox Mountains, 22  
 Graptolites in Donegal quartzite, 25  
 Greenore, raised beach, 142  
 Greensand, Upper, 74  
 Griffith, Sir R., 'Father of Irish Geology,' 5, 6

- H**ARDMAN, Mr. E. T., on Pliocene Clays, 101; on Upper Boulder Clay, 118; on origin of Lough Neagh, 219  
 Harkness, Prof., on shelly gravels in North of Ireland, 115  
 Hatch, Dr., on Antrim trachytes, 97  
 Haughton, Rev. Dr., on Mourne granite, 172; on altered Carboniferous limestone of Slieve Foye, 177  
 Highlands of Scotland, 148  
 — of Ireland, north-eastern, of Plutonic origin, 172; age of, 176  
 — — — north-western and west, age of, 153, 155  
 — — — south-western, formation of, 161, 190; age of, 169; compared with mountains of Continent, 170

## JON

- Highlands of Ireland, south-eastern, age of, 157; intrusion of granite, 160  
 Hippopotamus, remains of, 302  
 Horse (*Equus caballus*), remains of, 305  
 Howth, Cambrian rocks of, 8; oblique lamination in drift-gravels, 112; glaciation at, 108  
 Hull, Prof., on Carboniferous chert, 52; on volcanic rocks of Antrim, 81; on the age of flexures in Carboniferous rocks of England, 169; on origin of the Scalp, 215

- I**CE-MOVEMENT, direction of, in Scotland and England, 258, 287; general centre in Ireland, 260; cause of, 263; theories regarding, 263, 265; local centres, 265, 297  
 Ice-sheet, depth of, 267, 294; in Antrim, 269, 287; direction of, in Donegal, 270; in Erne Valley, 273; in Clew Bay, 274; in Galway, 276; in Shannon Valley, 278; in Wicklow, 280; in Dundalk, 283; Co. Down, 286; change of, in Antrim, 288; in Cork and Kerry, 291. *See* Glaciation  
 Inagh, Glen, 134  
 Inishowen, raised coast, 138  
 Interglacial beds, 116  
 Inversion of strata at Killarney, 166  
 Iron ore from Co. Antrim, 89; sections of, 90  
 Irvingstown, section near, 45  
 Island Magee, old sea-stacks, 140

- '**J**ARROW Coal,' reptilian remains in, 63  
 Jones, Prof. Rupert, on foraminifera from the chalk, 75

## JUK

Jukes, the late Prof., on inversion of strata at Killarney, 167; on origin of river-channels, 200; on the course of the Blackwater, 208

**K**ELLY, Mr. John, on drift-gravels, 113

Kenmare Bay, flexures in strata, 163; terraces at, 137

— River, synclinal troughs in strata, 50

Kerry, mountains of, 161, 190; bays and inlets of, 240

Keuper beds, 71

Killala Bay, Coomhola grits of, 49

Killarney, lakes of, 164, 226; inversion of strata at, 166; change of ice-movements, 291

Killary Harbour, Upper Silurian beds of, 29; terraces at, 125, 137; glaciated rocks at, 135; moraines of, 135; an old river valley, 213

Killenaule coal-field, 62

Killiney Hill, glaciated rocks of, 108, 280; Upper Boulder Clay of, 117

— Bay, 10

Kilroot, flint implements at, 141; remains at, 141

Kiltorcan beds, 39, 43

Kinahan, Mr. G. H., on terraces, 126; on eskers, 127; on ice-striations, 225, 275

King, Prof. W., on Permian beds, 69; on the ice-movement in Galway, 276

Knockanaffrin Mountains, 42

Knockmealdown Mountains, 42

Knockroe in Co. Limerick, section of, 55

Koninck, Prof. de, on divisions of limestone formation, 50

**L**ACUSTRINE denudation, 238  
Lakes of mechanical origin, Lough Neaghand Lough Allen, 218

## MIZ

Lakes of glacial origin: in Connemara, 224; in Donegal, 224; in Kerry, 226; in Wicklow, 228; — due to chemical solution, 230

— of the Central Plain, 228, 230

Larne, Rhætic beds of, 73; raised beach at, 140

Lasaulx, Prof. A. von, on Tridymite, 87

League, Slieve, stigmaria in rocks of, 53

Lee river, 208; change of course, 209

Leitrim, local moraines, 131

Lias in Antrim, 72, 73

Liffey river, estuary of, 142; terrace of, 145

Limestone gravel of Drift period, 112; of marine origin, 112

Lingula flags of North Wales, 11

Llandeilo beds, 12, 14

Llandovery beds, representatives of, 31 (*note*), 154

**M**CDONNELL, Dr., on remains of extinct animals, Co. Antrim, 140

Macgillicuddy's Reeks, 163

Magnesian limestone, representative of, at Cookstown and Cultra, 69

Malahide, contortion of calp limestone at, 182

Mammalia, extinct, of Ireland, 306, 307

Mask, Lough, a rock-basin, 233

Maugherslieve Mountain, 168

*Megaceros Hibernicus*, remains of, 303

Metamorphic rocks, 14, 15, 17

Metamorphism, epoch of, in W. and N.W. of Ireland, 153

*Microzoa* in chalk flints, 77

Millstone grit, 57, 58

Miocene beds, 81

Mizen Head, 167

## MOR

- Moraines, local, 129; in Mourne Mountains, 130; in Wicklow, &c., 130  
 — terminal, 131; at Glenmalure, 132  
 Moraine-dammed loughs, 133, 224  
 Mountains, age of, 147; how determined, 149; table of, 179.  
*See* Highlands  
 Mountain terraces, 125, 126  
 — groups of Ireland, 151  
 — limestone, 51  
 Mourne Mountains, 15; local moraines, 130; of Plutonic origin, 172; age of, 176; ice-striae of, 284  
 Muckross Abbey, glaciations at, 164  
 Muilrea Mountain, 31, 154  
 Muntervary Head, 167

- N**ACUNG, Lough, 136  
 Nahanagan, Lough, how formed, 228  
 Neagh, Lough, 218; Pliocene Clays of, 100; of mechanical origin, 218; size of, 219  
 — — 'old,' 103; period of, 221  
 New Red Sandstone and marl, unconformability, 71; quarries at Scrabo Hill, 72  
 Nore River, Upper and Middle drift deposits on banks of, 118

- O**LD Red Sandstone, Upper, unconformability, 36, 41; thickness of, 44  
 Ormsby, Mr. H. M., on ice-striations in Galway, 276  
 Owenmore River, course of, 211  
 Ox Mountains, position of, 22; archæan rocks of, 7

- P**ALÆOLITHIC remains at Larne, 141  
 Perched blocks. *See* Boulders

## ROC

- Permian beds in N.E. Ireland, 67  
 Plain, Central, of Ireland, 150; eskers in, 127; limits, 180; geological formation of, 182; original extent of, 186; lakes of, 228; motion of ice-sheet over, 260  
 Plane of marine denudation, 188, 189; original form of, 191, 205  
 Pliocene Clays of Lough Neagh, 100  
 'Porphyry of Sandy-brae,' 87  
 Port Ballintoy, caves at, 140  
 Portrush, Rhætic beds of, 73; old volcanic necks at, 77; raised beach at, 139  
 Post-pliocene deposits, 10, 105  
 Pyroxenic rocks in Mourne, 175

- Q**UARTZITES, 8, 10, 11 (*note*), 18, 22

- R**AINFALL in Ireland, 199  
 Ramsay, Sir A., on origin of river valleys, 200; on original table-land of mountains in Great Britain, 188; on glacial origin of lakes, 219; on glacial erosion, 284  
 Rathdrum, Silurian strata bent by ice-sheet, 247  
 Recess in Connemara, terraces, 126  
 Red Bay, 140  
 Red Deer, 302, 306  
 Reptilian remains of the 'Jarrow coal,' 63  
 Rhætic beds of Antrim, 72  
 River valleys, origin of, 199; old, 158, 214; of S.W. of Ireland, 212  
 — terraces, 137  
 Rivers, underground channels, 235  
*Roches moutonnées*, 248, 249  
 Rock-basins in Connemara, 135, 224; in Kerry, 226, 231; in Wicklow, 228, 229; in Central Plain, 228, 231, 241

## SCA

- 'SCALP' the, origin of, 215  
 Scotland, geological formations of, compared, 12; raised coast of, 137, 138; ice-movement in, 270, 287  
 Sea-stacks of Co. Antrim, 139  
 'Seven Churches,' the, 146, 229  
 'Shannon Pot,' 203  
 Shannon river, original direction, 192; source and channel, 202; estuary of, 213; region of greatest rainfall, 261; direction of ice-movement, 277  
 Shells in Drift-gravels, 113  
 Silurian slates of Wicklow bent by ice-sheet, 247  
 — strata, Lower, 11; disturbance of, 154  
 — — Upper, 29  
 Silver-mine Mountains, 168  
 Sleamish, Co. Antrim, 91  
 'Slieve-an-Ierin,' ironstone of, 58  
 Slieve Aughty, 42, 126  
 — Bearnagh, 173  
 — Bernagh, 168  
 — Bloom, 13, 168; eskers at, 128  
 — Boughta, 13, 203  
 — Croob, 15; granitic, 172  
 — Donard, 173; Boulder Clay of, 285  
 — Foye, 174, 175, 177  
 — Gamph, 7  
 — Gullion, 15, 177  
 — Muck, limit of Boulder Clay on, 285  
 — Partry, 189, 192, 205  
 — Snaght, 193  
 Smith, Mr., of Jordan Hill, on raised coast of Scotland, 138  
 Sneem, Co. Kerry, glacial action, 227  
 Snowfall, region of greatest, in glacial period, 261  
 Sperrin Mountains, 24  
 Sugar Loaf Mountain, 10, 281

**T**ABLE of representative fossils.  
 (See Appendix II.)

## VOL

- Table of comparative Carboniferous sections, 185  
 — — formations, 3  
 — showing mountain-groups of Ireland, 179  
 Table-land of Castlecomer, 181; of Slieve Partry, 189, 205  
*Tarandus rangifer*, or reindeer, remains of, 303  
 Tardree trachyte, pebbles of, in ash-beds of Glenarm, 96  
 Temple-Patrick, displacement of strata at, 220  
 Terraces, gravel, of Co. Antrim, 115; river, 143; along the Boyne, 144; Errif Valley, 145; Glendalough (Co. Wicklow), 145  
 Tertiary beds, Chap. III., 81; traps of, 175  
 Topley, Mr., on origin of river-channels, 200  
 Trachyte porphyry of Antrim, 87; age of, 97, 99  
 Traill, Mr. W., on direction of ice-striae, 284-289  
 Trap rocks. See Dykes and Basalt  
 Tridymite in trachyte, 87  
 Troughs in Old Red Sandstone strata, 50; in Carboniferous strata, 162  
 Tyndall, Dr., on ice-movement, 263  
 Tyrone coal-field, 61  
 'Twelve Bins of Connemara,' 6, 18; lakes of, 225

**U**NDERGROUND river-channels, 234-237; of the Shannon, 203

**V**ARTRY river, 158  
 Volcanic craters absent in Co. Antrim, 85  
 — ash of Silurian age, 16, 33  
 — 'Necks' in Antrim, 91  
 — rocks of Carboniferous age, 55; varieties of, 57



## VOL

Volcanic rocks of Miocene age, 66, 81; stages of, 86  
 — rocks of Mourne and Carlingford, 175, 177; supposed age of, 178. *See* also Dykes and Basalt

**WALES**, mountains of, 148  
     Waterford, mountains of, 168; local moraines in, 131  
 Wexford, Cambrian rocks of, 8;  
     Lower Silurian beds, 9; Lower Boulder Clays, 110; limestone gravel, 112  
 Wicklow, Silurian beds of, 9;

## YOR

Cambrian rocks, 10; felspathic trap of, 16; Lower Boulder Clays, 110; limestone gravel, 112; mountains, 157; intrusion of granite, 160; glaciations, 247, 280; local moraines in, 130  
 Wolf exterminated in Ireland, 306  
 Wynne, Mr. A. B., on glaciation in Kerry, 227; on depth of ice-sheet, 296

**'YOREDALE beds'** of Cuilcagh Mountains, 58





554.15 .H913

C.1

The physical geology & geograp  
Stanford University Libraries



3 6105 032 158 250

