


nia





A N A T L A S
OF
C L A S S I C A L G E O G R A P H Y.

CONSTRUCTED BY

WILLIAM HUGHES,

AND EDITED BY

GEORGE LONG.

FORMERLY PROFESSOR OF ANCIENT LANGUAGES IN THE UNIVERSITY OF VIRGINIA

WITH

A SKETCH OF CLASSICAL GEOGRAPHY

AND OTHER ADDITIONS,

BY THE AMERICAN EDITOR.

CONTAINING
FIFTY-TWO MAPS AND PLANS ON TWENTY-SIX PLATES,
WITH AN INDEX OF PLACES.

NEW YORK :
SHELDON & CO., No. 677 BROADWAY,
UNDER CENTRAL HOTEL.

Entered, according to the Act of Congress, in the year 1856, by

BLANCHARD & LEA,

in the Clerk's Office of the District Court of the United States for the Eastern District of Pennsylvania.

STACK
ANNEX.

G
1033
H9
1854

AMERICAN PUBLISHERS' NOTICE.

IN reproducing the present work, various additions have been thought desirable. For reasons adduced in his Preface, Mr. LONG inserted no boundaries in the maps. Impossible as it may be, at this distance of time, to determine with absolute accuracy the limits of contiguous territories, it yet was felt that without some indication of their position, as generally received by classical scholars, the student would frequently feel the want of an assistance to which he had become accustomed; and they have accordingly been introduced from standard authorities.

The interest attaching to the gradual development of geographical knowledge among the ancients, has seemed to render desirable the introduction of the charts collected on PLATE 1, showing at a glance the progress of information from the earliest times, and enabling the student to comprehend and appreciate the ideas of the writers of successive periods. PLATE 26 has likewise been added, presenting topographical plans, on an enlarged scale, of various places of interest, which may serve to elucidate passages in numerous classical authors. These additions have been selected from leading authorities, such as KIEPERT, FORBIGER, and JOHNSTON.

With the view of rendering the work a convenient text-book for the student, a condensed sketch of CLASSICAL GEOGRAPHY has been prefixed, compiled and adapted principally from the recent manual of Professor PILLANS, of Edinburgh. In this the object has been, not to present a complete enumeration of places, but merely to furnish

such supplementary information as cannot be embodied in the maps. No allusion has been made to Sacred Geography, a subject too extensive and too important to be dismissed within the limits necessarily assigned to the sketch. In revising the Index, the opportunity has occasionally been found of marking the quantity of a syllable left unaccented by Mr. LONG; and this has been done whenever practicable. In many instances, however, places of little note, whose names do not occur among the poets, are necessarily uncertain.

Every care has been taken throughout to obtain entire accuracy, in the most careful revision of both maps and text by the gentleman who has made the additions and superintended the press. The publishers trust that their efforts have not been misdirected, and that they will be found to have succeeded in producing an Atlas in every way suited to the increasing requirements of the improved classical scholarship of the age.

PHILADELPHIA, *August*, 1856.

P R E F A C E.

THE MAPS in this Atlas have been constructed by WILLIAM HUGHES from the best authorities; and they have been engraved under his superintendence. The original drawings and the engraved maps have been revised by GEORGE LONG. No pains have been spared to make the maps correct; and though it is impossible to avoid some errors in a work of this kind, it is hoped that there are not many. Such as may be discovered will be corrected.

The distribution of the subject-matter of this ancient Atlas differs from that of other Atlases in several respects. The map of the Roman Provinces is one example of this; and there are several other maps which will not be found in the common Atlases. This Atlas is intended for the use of students both at schools and at college; and though it does not contain every name, it contains everything that a classical student can want.

No attempt has been made* to show the exact boundaries of the political divisions and subdivisions of countries, which cannot be done, in small maps at least, with sufficient accuracy; and in many cases it cannot be done at all. A student must learn what these boundaries are, so far as they can be ascertained, either from works on Ancient Geography, or from the instruction of a teacher. The best method of teaching Geography in schools is by oral instruction on the Map, followed by examination.

GEORGE LONG.

* See American Publishers' Notice.

LIST OF PLATES.

1. GEOGRAPHY ACCORDING TO THE ANCIENTS.

THE WORLD ACCORDING TO HOMER (B. C. 900).

THE WORLD ACCORDING TO HECATAEUS (about B. C. 500).

THE WORLD ACCORDING TO HERODOTUS (about B. C. 440).

THE WORLD ACCORDING TO ERATOSTHENES AND STRABO (from about B. C. 200 to A. D. 20)

WESTERN EUROPE ACCORDING TO STRABO.

THE WORLD ACCORDING TO PTOLEMY (about A. D. 160).

INDIA ACCORDING TO PTOLEMY.

GREAT BRITAIN ACCORDING TO PTOLEMY

2. THE WORLD AS KNOWN TO THE ANCIENTS (WITH THE BOUNDARY OF THE PERSIAN EMPIRE UNDER CYRUS).

3. THE EMPIRE OF ALEXANDER THE GREAT, WITH THE ADJOINING REGIONS.

4. THE PROVINCES OF THE ROMAN EMPIRE, A. D. 119.

5. BRITANNIA.

6. GALLIA.

7. HISPANIA.

8. ITALIA (NORTHERN PART).

9. ITALIA (SOUTHERN PART).

CORSICA AND SARDINIA

10. PLAN OF ROME.

11. PART OF ITALY, EMBRACING THE ROMAN TERRITORY, AND THE ADJOINING COUNTRY, ON AN enlarged scale.

12. SICILIA.

13. SYRACUSAE, on an enlarged scale.

THE BAY OF NAPLES, and adjacent Part of Campania.

THE TWO PORTS OF BRUNDISIUM.

LIST OF PLATES.

14. MACEDONIA, THRACIA, ILLYRICUM, AND THE PROVINCES ON THE MIDDLE AND LOWER DANUBE.
15. GRAECIA, INCLUDING EPIRUS AND THESSALIA, WITH PART OF MACEDONIA.
16. PART OF ATTICA, WITH BOEOTIA, PHOCIS, LOCRIS, MEGARIS, etc., on an enlarged scale.
17. PLAN OF ATHENS
ATHENS AND ITS HARBORS.
18. PELOPONNESUS, WITH ATTICA AND PART OF BOEOTIA.
19. THE COASTS AND ISLANDS OF THE AEGEAN SEA.
20. ASIA MINOR, AND THE NORTHERN PART OF SYRIA.
21. PALAESTINA, WITH PART OF SYRIA.
PLAN OF JERUSALEM.
22. ASSYRIA, AND THE ADJACENT COUNTRIES.
23. MAURITANIA, NUMIDIA, AND AFRICA.
CONTINUATION OF THE AFRICAN COAST, FROM THE SYRTIS MINOR TO EGYPT
ENLARGED PLAN OF THE CARTHAGINIAN TERRITORY.
24. ARABIA PETRAEA AND PART OF EGYPT, INCLUDING THE DELTA.
25. GERMANIA MAGNA, WITH THE PROVINCES ON THE UPPER DANUBE.
26. TOPOGRAPHICAL PLANS.
TROJA.
THERMOPYLAE.
MARATHON.
PLATAEA.
MANTINEA.
LEUCTRA.
ROUTE OF XENOPHON AND THE TEN THOUSAND GREEKS.
GRANICUS.
ISSUS.
ARBELA.
THRACIAN BOSPORUS.
ALEXANDRIA.

SKETCH

OF

CLASSICAL GEOGRAPHY.

ANCIENT GEOGRAPHY is almost exclusively confined to the countries around the *Mediterranean sea*, in the period of the power of *Greece* and of *Rome*, the shores of that ocean being the scene of the life and actions of classical antiquity. In the course of time, the centre of action moves from the eastern parts of the Mediterranean, or rather the seas adjoining it in the east, to regions farther west; and at the same time geographical knowledge follows the arms of victorious legions, radiating in all directions from the Mediterranean, as the centre. (MAP 2.)

In MAP 1 will be found a series of charts illustrating the geographical views entertained at different periods, as expressed by prominent authorities. These rude sketches, besides their interest as manifesting the gradual extension of human knowledge, possess a value to the student when their progressive development is considered in connection with the march of historical events. Thus, with *Homer*, B. C. 900, the world is a circular plain, around which the river Oceanus flows. He is familiar with European and Asiatic Greece, as well as with Egypt: in the west he places Elysium: on the edge of the plain dwell the Aethiopes and Pygmaei: beyond the Oceanus in the north are the Cimmerii. In *Hecataeus'* view of the world, about B. C. 500, the western countries of the Mediterranean have assumed form and proportion, while the eastern boundary of knowledge has made some progress.

Herodotus, the "Father of History," B. C. 440, also added largely to the stock of geographical knowledge, having travelled over a great part of the eastern world. *Democritus*, B. C. 300, shows an increase of geographical information, chiefly in the

easternmost parts, produced by the conquests of Alexander. (See Empire of Alexander, MAP 3.)

Thus far, the history of geography shows an empirical aggregation of facts. After this, the scientific or systematic treatment of geography begins, the characteristic feature of which we may find in the use of astronomy for geographical purposes. *Hipparchus*, of Nice, about B. C. 230, stands first among those who combined geography with astronomy. He determined latitudes and longitudes of places from celestial observation, and was engaged in the measurement of the earth and in determining its figure.

The first who produced a whole geographical system was *Eratosthenes*, about B. C. 200. He attempted the measure of the earth's circumference, and introduced into his maps a regular parallel of latitude, the running of which was of course imperfect, and at variance with the actual positions of places.

Strabo, a Greek geographer, A. D. 20, endeavored, with but partial success, to collect and to systematize the geographical knowledge which flowed in upon the Romans from their military expeditions in so many parts of the then known world. (See Roman Empire, MAP 4.)

Ptolemy, A. D. 160, corrected old errors, gathered new information, (see his charts of India and Britain, MAP 1,) and gave ancient geography that final shape which it retained during the long period of the Empire of the Occident and of the Orient, and through the Middle Ages, until Columbus and Vasco de Gama struck out new and wider courses of geographical knowledge; and mathematics, combined with physical science, taught us the true positions and relations of geographical objects.

BRITANNIA.—(MAP 5.)

GREAT BRITAIN was known to the ancients under the names of *Britannia* and *Albion*. The coast of Cornwall and the *Cassiterides* (Scilly Isles) were visited by the Carthaginians. Among all the classical Greek writers, down to Alexander the Great, Aristotle alone makes any allusion to the British Isles. The Romans were indebted for their knowledge of the country to the wars of Caesar and his successors.

Julius Caesar made two hostile incursions into *Britain*, B. C. 58 and 55; but they were short in duration, and confined to the country between the strait of Dover and the Thames. The only localities he particularizes are *Tamēsis* (Thames) and *Cantium* (Kent). Once, also, he simply enumerates six British tribes, without any data for fixing their boundaries. Strabo, who lived under Augustus and Tiberius, does little more than repeat the vague generalities of Caesar: his brief chapter on Britain concludes, after some inaccurate general description, without the mention of a single mountain, river, town, district, or people. He declares that the island is not worth the trouble of conquering. Pytheas, a merchant of the Greek colony of Massilia, (Marseilles), visited Britain about the time of Alexander, and gave an account of it, which, though very correct, was little credited by antiquity.

The MOUNTAINS of *Britain* are slightly noticed by the ancients. The chief PROMONTORIES on the east coast were *Ocellum*, or Spurn Head, some distance north of the Humber, and *Cantium Promontorium*, or North Foreland. On the south was *Ocrinum*, Lizard Point, and *Bolerium*, or *Antivestaeum*, Land's End. Upon the west coast were *Herculis Promontorium*, or Hartland Point, *Octapitarum*, or St. David's Head, *Canganorum Promontorium*, at the extremity of Carnarvonshire, and *Novantum*, or the Mull of Galloway.

The AESTUARIES, following the same order, were *Tava Aestu.*, the Tay, *Bodotria*, or the Firth of Forth, *Abus*, or the Humber, *Metaris Aestuarium*, or the Wash, and *Tamissa Aestuarium*, the mouth of the Thames. On the south, *Tamarus* was Plymouth Sound; and on the west, *Sabriana* or *Sabrina Aestuarium*, the Bristol Channel, *Segeia* or *Seteia*, the mouth of the Dee or the Mersey, *Belisama*, perhaps the Ribble, *Moricambe Aestuarium*, Morecambe Bay, *Iuna Aestuarium*, the Solway Firth, and *Clota Aestuarium*, the Clyde.

Most of the RIVERS have been named in the above enumeration of the estuaries. We may, however, add *Alaunus*, the Tweed, *Tisa*, the Tees, *Antona*, the Nen.

Of TRIBES and PROVINCES, we find the *Cantii* in Kent: southwest of them the *Regni*. West of these were the *Belgae*, and further west the *Damnonii*. Further north we find the *Trinobantes*, in Essex and Middlesex, the *Brigantes*, in Yorkshire, Durham, Lancaster, Westmoreland, and Cumberland, the *Iceni* in Norfolk and Suffolk, the *Silures* and *Ordovices*, in Wales. North of Hadrian's wall, in what is today Scotland, were the *Otadeni*, *Gadeni*, *Selgovae*, *Novantae*, *Damnii*, and *Epidii*. *Mona* is the island of Anglesey: of TOWNS, we find the name *Camalodunum*, Colchester, *Verulamium*, near St. Albans, *Londinium*, which is described by Tacitus as a place of great wealth and traffic, though not a Roman colony, and by Ammianus Marcellinus, who wrote 300 years later, as an ancient town, which in later times had received the name of Augusta. Juvenal alludes to *Rutupiae*, (Richborough or Sandwich,) on the Kentish coast.

Of IRELAND, we learn nothing from the classics but the name, *Hibernia*, *Juverna*, or *Ierne*. Its relative position is incorrectly given.

Ptolemy is the first who gives any detailed account of the geography of Britain. He enumerates a variety of subdivisions, tribes, and towns, and attempts even a map of the island (See MAP 1.)

BRITAIN was divided, under the Byzantine empire, into four provinces, the relative position of which it is difficult to determine. Perhaps we may place them thus: I. *Britannia Prima*, below the estuaries of the Severn and the Thames: II. *Britannia Secunda*, comprising Wales: III. *Flavia Caesariensis*, extending from the Thames to the Humber on the east, and from the Lower Avon to the Mersey on the west: IV. *Maxima Caesariensis*, from the Humber and Mersey to the wall of Severus.

We will now briefly mention the Roman *walls*, *roads*, and *camps*, in Britain.

From Bowness on the Solway Firth, two lines of defence ran eastward, nearly parallel, and close to each other. We can trace them still as they cross the Irthing, and pass by Carlisle, (*Luguvallium*), Glenwhelt, Rowchester, and Newcastle, terminating on the north side of the Tyne, three and a half miles

below the town last named. The distance from one extremity to the other is seventy-three Roman miles, equivalent to sixty-eight and a half English. Between the two lines of defence was a military way, and the whole three were crossed at right angles by at least one great road, Watling Street, near the modern village of Corbridge. Along the wall there were military forts (*castella*) and military stations (*castra stativa*), which are now generally named Chesters, e. g. *Hunnum*, Halton Chesters.

Between the Firths of Clyde and Forth, a rampart and ditch extended eastward from Douglass, on the Clyde, two miles west of old Kilpatrick, to Carriiden, between Abercorn and Borrowstowness, on the Forth, a distance of thirty-four and three-fourths English miles. Along this line, the first defences were made (A. D. 81) by Agricola, who seems to have erected a *praetentura*, or chain of forts, between the two seas, at this narrowest part of the island, with a view to secure his conquests against the *Caledonians*, leaving them to the enjoyment of their savage liberty in all the country beyond. Adrian contracted the limits of the empire, and erected about A. D. 120, the new line of defence between the Tyne and Solway; whilst Lollius Urbicus, the lieutenant of Antonius

Pius, carried a rampart and ditch from sea to sea, to connect the forts of Agricola, and to complete the defensive works, A. D. 144.

Roman Britain, under the later empire, was penetrated in all directions by military roads. London was a point of intersection for many of them. The most remarkable were *Walling Street*, which, starting from Rutupiae, Richborough, in Kent, ran through Canterbury and, passing by Rochester and London, through St. Alban's, Dunstable, and Wroxeter, to the north, as far as the wall of *Agricola*.

Ikniel Way ran across the island from a point near Great Yarmouth (country of Icen) over the Thames at Streetly to the *Fosse Way*.

The *Fosse Way* extended from Moridunum, or Seaton, through Corinium, or Cirencester, and *Ratæ*, to Lindum, or Lincoln, and thence to York.

From this, above Corinium, branched off *Ryknield Way*, passed Derbentia and Little Chester, and joined *Fosse Way* again below Danum, Dancaster.

The encampments, of which slender remains may still be traced, are numerous; but the remains are fast disappearing, with the exception of monuments, altars, coins, weapons, which are preserved in various collections.

GALLIA.—(MAP 6.)

GALLIA (*Gaul*) and the GALLI (*Gauls*) extended farther than France and the French of the present day. The Romans made the distinction of *Gallia Cisalpina* and of *Gallia Transalpina*. The first became, in later times, Upper Italy, (*Italia Superior*), and we speak of it as a part of Italy. *Gallia Transalpina* comprised, besides the present French territory, Rhaetia, (Switzerland,) large tracts of South-western Germany and Belgium.

The mountain ranges of Gaul which are lofty enough to deserve the name, are the following: 1. *Cevenna*, the Cevennes, stretching N.N.E. from the Pyrenees; 2. An extinct volcanic group in Auvergne, (*Arverni*,) the highest points of which are the Cantal, Mont Dor, and Puy-de Dôme; 3. *Vosëgus*, the Vôges, running parallel with the Rhine from Bâle to Coblentz; 4. *Jura*, which formed the boundary between the *Helvetii* and *Sequani*; and, 5. All that portion of the Alpine range which lies to the W. and S. of the Upper Rhine, and sends the waters produced in its summits and slopes either into the Rhine or into the Rhone.

GALLIA may be regarded as composed of the basins of the RHONE, the GARONNE, the LOIRE, the

SEINE, the MEUSE, and the RHINE. The basins of these rivers account for the whole superficial contents of *Gallia Transalpina*, except the country watered by the *Samara* (Somme) and *Scaldis* (Scheld). We have then,

1. The basin of RHODANUS, the RHONE. This river, springing from the side of St. Gothard, makes its way between two lofty ranges of the Alps through the Valais, where it passes the city of the *Seduni*, now Sitten or Sion, and *Octodurus*, Martigny. Then, forcing its way through the gorge of St. Maurice, it expands into *Lacus Lemanus*,¹ and, having deposited there the soil of the melted glaciers, it re-appears at the city of GENEVA in the form of a majestic river of a deep transparent blue. In pursuing its course westward, it disappears and flows under ground for a quarter of a mile. Meeting at last with the obstruction of the Cevennes, it turns abruptly to the south. At the angle, it is joined from the north by *Arar*, the Saone. On this tributary stood *Cabillonum*, now Châlons-sur-Saone, and *Matisco*, now Mâcon, both towns of the *Aedui*; and on its feeder, *Dubis*, (Doubs,) was *Vesontio*, now Besançon. At

¹ Also Lemannus

the point of junction of the *Arar* and *Rhodanus*, stood *Lugdunum*, which gave name to the Augustan division of Gaul, *Lugdunensis*. From Lyons, the Rhone continues its rapid course directly south, passing various towns, among which may be mentioned *Avenio*, Avignon, at the junction of the *Druentia*, the Durance, and *Arelate* (Arles).

2. The *Basin* of *GARUMNA*, the Garonne, a river which rises in the Pyrenees, and flows N. W. into the *Sinus Cantabricus*, the Bay of Biscay. This basin is bounded by the Pyrenees, the Cevennes, the mountains of Auvergne, and by the *dos* or high ground that extends thence to the sea. Within these limits, it includes the minor basin of *Atūris* (the Adour). In descending the Garumna, we find *Tolōsa*, Toulouse; and farther down, on the left bank of the river, stood *Burdigāla*, the modern Bordeaux. It was the birthplace of the poet Ausonius. Lower down, the Garonne receives the Dordogne, and widens into an estuary which is called La Gironde.

3. The *Basin* of *LIGER*, the *LOIRE*. The Loire rises in the Cevennes, flows first northward, then westward, and falls into the Atlantic after a course of 500 miles. Among the towns on its banks most worthy of mention was *Genābum*, which owes its modern name of Orleans to the people *Aureliani*, whose capital it was. Farther down the Loire were the *Turōnes* and *Andes* v. *Andegāvi*, tribes which give the modern names Tours, Angers, and Anjou. Near the embouchure of the Loire dwelt the tribe *Namnētes*, whence the name of the modern city of Nantes. On the *Arroux*, a tributary of the Loire, *Bibracte* v. *Augustodānum*, Autun, capital of the *Aedui*.

4. The *Basin* of *SEQUANA*, the *SEINE*. This river rises in the table-land of the Gallic tribe *Lingōnes*, now called the Plateau de Langres, and, soon after its junction with *Matrōna*, (the Marne), encloses an islet called *Lutetia Parisiorum*, now in the very centre of the capital of France. Between Paris and the sea is Rouen (*Rotomagus*). Near the source was *Alesia*, taken by Caesar after a long siege, which he describes minutely in the 7th book of his Commentaries.

The comparatively small and very flat Basin of *Samāra*, the Somme, was the seat of the tribe *Amidiāni*, whose chief place was *Samarobriva*, of which mention occurs in Caesar and Cicero, as well as in Ptolemy; but the name of the people survives only in that of the modern city Amiens.

5. We next arrive at the Basin of *Mosa*, (in Dutch,

Maas or *Maes*—in French, *Meuse*,) on which, as we descend the river, we come to no place of note in ancient times.

6. The Basin of *RIENUS*, the *RIHNE*. This river rises in the central Alps, and is enclosed in its early course between Alpine ranges, until it expands into *Lacus Brigantinus* v. *Venētus*, the lake of Constance. Thence it flows westward (forming at Schaffhausen the most noted waterfall in Europe, and passing *Augusta Rauracorum*) till it reaches *Basilia* (Basel or Bâle). Meeting there with an obstruction in the high ground between Jura and the *Vôges*, it turns abruptly to the north. In the subsequent part of its course, it passes successively the walls, 1. of *Mogontiācum*, the capital of *Germania Superior*, now Mainz in German, Mayence in French: 2. of *Confluentes*, corrupted into the modern Coblenz, at the confluence of the Rhine and *Mosa* or *Mosella* (Mosel or Moselle): and, 3. of *Colonia Agrippina*, capital of *Germania Inferior*, now Cōln or Cologne.

In the English Channel, on the N. W. coast of Gaul, over against Britain, are *Portus Itius*, whence Caesar first set sail for Britain, and the three islands, now belonging to Great Britain, *Ridūna*, Alderney, *Sarnia*, Guernsey, and *Caesariā*, Jersey: facing the Atlantic is *Portus Brivates*, the harbor of Brest: at the mouth of the Adour, *Lapurdum*, Bayonne.

On the Southern or Mediterranean coast was *Narbo Martius*, Narbonne, which gave name to one of the divisions of Gaul, *Narbonensis*. Ten leagues east of the Rhone mouth was *Massilia*, (Marseilles,) said to have been founded at a very remote period by a colony from *Phocaea*, a city on the coast of Asia Minor. *Telo Martius*, Toulon, is the great naval station of the French on the Mediterranean, as Brest is on the Atlantic. Off Toulon are the *Stoechādes Insulae*, the Isles d'Hières, *Forum Julii*, birthplace of Agricola, now Frejus, *Nicaea*, the last Gallic city towards Italy, now Nice.

ANCIENT DIVISIONS AND TRIBES OF GAUL.

At the time of Caesar's invasion, there was already in Gaul a *Provincia Romana*, lying between the Cevennes and the Alps. The rest of Gaul is described by him as divided into three parts, according as it was inhabited by the *Aquitāni* in the south, *Belgae* in the north, and *Celtae* in the middle. But the truth is, that *GALLIA COMATA* (as all beyond the Roman province was then called) was occupied by numerous independent tribes or peoples, generally

hostile to each other. Some of these have been already named—the *Lingones* and *Parisii* in the Basin of the Seine, the *Aureliani* and *Namnetes* in that of the Loire, and the *Sedāni* in the Valais. A few shall now be added as occurring most frequently in Caesar's narrative of his campaigns in Gaul; and the locality of each tribe named will be indicated by the river-basin in which they dwelt.

The *Aedui* occupied the territory between the Loire and the Saone: on a tributary of the former was *Bibracte*, their capital, subsequently called *Augustodānum* (Autun). The *Sequāni* dwelt in the upper part of the Basin of the Saone, and the whole of that of its feeder *Dubis*, the Doubs, a river which winds round their chief city *Vesontio* (Besançon).

In the Basin of the Seine, south side, lived the tribe *Carnutes*: near their chief city *Autricum*, (Chartres), was the residence of the Arch-druid of Gaul. The *Allobrōges* dwelt between the Rhone and its left-hand tributary *Isāra*, the Isère. The *Trevēri* or *Treviri* occupied the space between the Meuse and the Rhine, and the lower Basin of the Moselle. Their chief city was that now called from the name of the tribe, in German, Trier, in French, Trèves. Through their country ran the extensive *Silva Arduenna*, the forest of Ardenne. To the west of the *Treviri*, in the Basin of *Sabis*, the Sambre, and the upper course of the Scheld, dwelt the *Nervii*, a gallant people of German extraction, who fought a great battle against Caesar.

HISPANIA.—(MAP 7.)

SPAIN was called *Iberia* by the Greeks, and by the poets *Hesperia*, as the farthest land toward the west, with the addition of *ultima*, to distinguish it from Italy.

An elevated ridge of mountain and table-land extends from N. to S., forming the water-shed of the country, and giving origin to all the great rivers, some of which find their way to the Mediterranean, and others to the Atlantic. To this crest or backbone, as it were, of the peninsula, are attached, on the side facing the west, ranges of mountains and high ground, running in a S.W. direction and nearly parallel to each other; and these enclose, on two sides, the basins or tracts of country through which the rivers and their tributaries flow.

The main rivers that rise on the western slope of the central ridge and fall into the Atlantic, are four in number: 1. *DURIUS*, the Duero, (in Spanish,) Douro, (in Portuguese,) the vast basin of which, bounded by the Cantabrian and Asturian mountains on the north side, and by those of Castille on the south, includes the less considerable valley of *Minus*, the Minho; 2. *TAGUS*, famed for the gold found in its sand; 3. *ANAS*, the Guadiana; and, 4. *BAETIS*, the Guadalquivir (*i. e.* in Arabic, "the great river.")

The main rivers that rise on the eastern slope of the water-shed and fall into the Mediterranean, are also four, but, excepting the last, of much shorter course: 1. *TADER*, the Segura; 2. *SUCRO*, the Xucar; 3. *TURIA*, the Guadalaviar; and, 4. *IBĒRUS*, the Ebro; and the basins of these rivers are enclosed in like manner by lateral ranges of hills which start off,

like spinal processes, from the side of the central range fronting the east.

In tracing the rivers just enumerated, from fountain-head to the mouth, we fall in successively with the following towns and localities:

1. On the *DURIUS*, near the source, and not far from the modern town of Soria, stood *Numantia*, which Florus calls *Hispaniae decus*. It sustained a fourteen years' siege against the Romans, and was taken at last by Scipio Africanus Minor. At the mouth stood *Cale*, or *Portus Calensis*, (Oporto,) whence the kingdom of Portugal derives its name.

In the Basin of the *DURIUS* were also, on the north side, *Asturica Augusta*, Astorga, and *Legio VII gemina*, Leon. On the south side of the basin, *Salmantica*, Salamanca, and *Segovia*, famed for an aqueduct said to have been the work of Trajan, and still, with its double tier of arches, in good preservation.

2. On the *TAGUS*, *Tolētum*, Toledo, *Norba Caesarea*, where was a famous bridge over the river, now Alcantara, *Scalābis*, Santarem, *Olisipo*, now LISBON, the capital of Portugal.

In the Basin of the *Tagus*, north side, were *Complūtum*, Alcalá, on the Henares, where Cardinal Ximenes founded a university, and where he published, in 1515, the famous Polyglot Bible commonly called *Biblia Complutensia*.

3. On the *ANAS*, half-way down, *Metellinum*, founded by Caecilius Metellus, now Medellin, birth-place of Fernando Cortez, *Emerita Augusta*, a settlement provided by Augustus for his disbanded

veterans, (*emeriti*), once the capital of Lusitania, now Merida.

4. On the BAETIS, near the source, *Castulo*, of which Hannibal's wife Imilce was a native, now Cazlona; the forest-land around—the *saltus Castulonensis* of Livy—is part of *Mons Marianus*, the great table-land now called the Sierra Morena, the scene of the fabulous adventures of Don Quixote. Farther down the river *Corduba*, (Cordova), birth-place of Lucan and the two Senecas; *Italica*, birth-place of the Emperor Trajan, and, some think, of Hadrian also and the poet Silius Italicus; *Hispalis*, SEVILLE.

The Basin of the BAETIS was occupied in the Middle Ages by the Vandals, and was then called *Vandalitia*—a name which appears now in the altered form of Andalusia.

5. TADER, the Segura, (the farthest south of those main rivers which fall into the Mediterranean,) after passing the modern city of Murcia, flows through the *Campus Spartarius*, a plain so called from its abounding in *spartum*, (esparto), a reed much used by the ancients for the cordage of ships, and various economical purposes.

6. SUCRO, the Xucar, had at its mouth a city of the same name.

7. At the embouchure of TURIA, (Guadalaviar,) was *Valentia*, a Roman colony, now the capital of Valencia.

8. On the IBERUS, half-way down, stood *Salduba*, afterwards CAESARAUGUSTA, now ZARAGOZA. The broad Basin of the EBRO, lying between the Pyrenees and the Central Ridge, is watered, from the heights of both, by numerous tributary streams, the most remarkable of which are, on the north side, the *Sicōris*, on which stood *Ilerda*, (Lerida,) where Caesar defeated Pompey's generals, Afranius and Petreius, A. U. C. 704, (B. C. 49,) and on the south side, *Salo*, (Xalon,) on which stood *Bilbilis*, the native town of the poet Martial.

After thus following the course of rivers, if we next take the line of coast for our guide, we shall come upon towns which have been indebted for their importance and notoriety, in ancient or modern times, to the convenience of harborage, and their facility of access and resort to commercial and colonizing foreigners.

In this tour of the coast, starting from Cape Finisterra, the N. W. angle of the Peninsula, and going south, we find the harbor of Corunna (*Portus Magnus*). 'Corunna' is thought to be a corruption

of COLUMNA, from an ancient tower ninety-two feet high, still standing, said to have been built by Hercules. At the S. W. angle of the Peninsula, between the mouth of the *Baetis* and the *Fretum Herculeum*. (Strait of Gibraltar,) stood the very ancient town of *Gadir*, founded and so named by the Phoenicians. The Romans called it *Gades*, and considered it as the extreme point of the earth westward, in like manner as the Ganges was reckoned the farthest point eastward. *Gadir* is the modern town and harbor of Cadiz.

Within the strait is *Calpe*, (the Rock of Gibraltar,) which the poets feigned to be one of the pillars erected by Hercules as his *meta laborum*, and as the western *terminus* of the habitable globe.

Proceeding along the shore of the Mediterranean, we find, a little inland, *Munda*, where Caesar defeated the two sons of Pompey, B. C. 45, (A. U. C. 708). Then comes *Nova Carthago*, (Cartagena,) the capital of the Carthaginian possessions in Spain, till it was taken by Scipio Africanus Major, A. U. C. 542, B. C. 210. A little north of Valencia was *Saguntum*, the storming of which was Hannibal's first act of aggression in the second Punic war. Out of its ruins was built a modern town, thence called *Murviedro*, i. e. *Muri Veteres*. Between the mouth of the Ebro and Pyrenees were *Tarraco*, (Tarragona,) chief city of the Roman province *Tarraconensis*, and *Barcino*, (Barcelona,) with its citadel, *Mons Jovis*, (Monjuich,) said to have been built by Hamilcar Barca, father of Hannibal.

Off the coast of Valencia is the group of *Baleares Insulae*, *Major* and *Minor*, famed for furnishing corps of slingers to the Roman armies; and the *Pityūsae*, *Ebūsus*, Iviça, and *Ophūsa*, Formentera.

The capes of the Peninsula are—*Promontorium Trileucum*, (Ortegal,) the most northern point; on the W. coast, *Nerium*, (Finisterra,) *Magnum*, (Rock of Lisbon,) *Barbarium*, (Espichel,) *Sacrum*, (St. Vincent,) *Junonis*, (Trafalgar.)

The Peninsula, in the time of the Roman Republic, was divided into *Duae Hispaniae*, *Citerior* and *Ulterior*, by the river *Ibērus*: under Augustus, into three provinces: 1. *TARRACONENSIS*, comprising all the north and north-east parts, from the *Durius* and *Tader* to the Pyrenees, in which were the native tribes *Gallaeci*, *Astūres*, *Cantābri*, *Cosetāni*, *Carpetāni*, *Ilergētes*, *Celtibēri*, etc.; 2. *BAETICA*, the southern extremity, as far north as the *Anas*, in which were the *Turdētāni*, *Bastūli*, *Turdūli*, etc.; and, 3. *LUSITANIA*, the western and central part,

between the *Anas*, the *Durius*, and the Atlantic, in which division were the *Vettōnes* and the country called *Cuneus*. Most of the tribes named above are mentioned by Livy.

The Phoenicians were the first civilized people who visited Spain, more than 1000 years before Christ: they founded *Gadir*, *Malāca*, etc. Afterwards the inhabitants of *Massilia*, in Gaul, built

Rhoda, now Rosas, and *Emporiae*, now Ampurias, in the N. E. corner of the Peninsula. The Carthaginians, coming next, built *Tarrāco*, *Barcīno*, and *Nova Carthago*, and held possession of a great part of the country till they were expelled by the Romans; who, after contending for the possession of Spain for a period of 200 years before Christ, remained masters of it during the first four centuries of the Christian era

ITALIA.—(MAPS 8, 9, 10, 11, 12, 13.)

ITALY was called *Hesperia* by the Greeks, as being west of Greece. In poetry, it was sometimes called *Oenotria*, from an Arcadian prince named Oenotrus, son of Lycaon, who settled in Lucania; and *Ausonia*, from the Ausones, a people of Latium. The epithet *Saturnia* was applied to it, as the fabled residence of Saturn, after his expulsion from heaven by Jupiter. Its common appellation of *Italia* was supposed, by the natives, to be derived from a prince named Italus; but this name was confined by the Greeks originally to a small district at the southern extremity of the country, and was gradually extended to the whole territory, which is fenced off from the rest of Europe by the mountain-barrier of the Alps, and surrounded on all other sides by the sea.

Italy, when contemplated under its physical aspects, presents itself as composed of two portions, nearly equal in extent, but widely different in natural character. The one is the peninsula of *Italia Propria*, surrounded by the waters of the Mediterranean and Adriatic on all sides, except where a straight line drawn over land, and connecting the little streams *Macra* and *Rubicon* in lat. 44°, forms the isthmus. The other main portion of Italian soil is the great Basin of *Padus*, called also by the poets *Eridanus*, the Po. Between these two territories, the contrast is striking. In the northern division, throughout its whole length, we find a river flowing in the lowest level between the Alpine and Apennine heights, which are its boundaries. In the southern or peninsular portion, the reverse is the case. The central line of the peninsula is not, as in Northern Italy, the lowest, but the most elevated part; being, in fact, the crest of the lofty and continuous chain of the Apennines, while the boundary line on both sides is the lowest of all levels, the sea. The one region is penetrated by a single river, swollen by the contributions of innumerable streams from the opposite sides of the basin. The peninsula, on the other hand, has abun-

dance of streams, but they are all, even the Tiber, of comparatively short course, having each its own little basin and lateral feeders, and falling directly and independently into the sea.

To begin with the northern section. The huge Basin of the Po was, during the republican times, no part of Italy, but known to the Romans as *GALLIA CISALPINA* and *LIGURIA*. If we trace the *PADUS* from its source in *Mons Vesūius* (Monte Viso) to its mouth, we shall find, on the river itself, *Augusta Taurinorum*, taken by Hannibal on his descent from the Alps, now Turin, (Torino,) capital of the kingdom of Sardinia, *Placentia*, a Roman colony, now Piacenza, and *Cremōna*.

On the north side of the Basin of the Po, which, from its position in regard to Rome, was called *Gallia Transpadāna*, we find the river joined by numerous streams from the Alps, among which the most notable are, 1. the *Duria Minor*, on which was *Segusio*, Susa, and 2. *Duria Major*, on which were *Augusta Praetoria*, Aosta, and *Eporedia*, Ivrea; 3. the *Sessites*, near which was *Vercellae*, where Marius defeated the *Cimbri*; 4. *Ticinus*, (Tessino,) issuing from Lake *Verbānus*, Maggiore, on the banks of which Hannibal first defeated the Romans in a skirmish of cavalry; 5. *Addua*, (the Adda,) issuing from Lake *Larius*, (Lago di Como), W. of which was *Mediolānum*, MILAN; and, 6. *Mincius*, issuing from Lake *Benācus*, (Lago di Garda,) and investing *Mantua*, a city which Silius Italicus calls *musarum domus*, as being the birthplace of Virgil, though it is believed that the poet was born at *Andes*, a neighboring village. At the southern extremity of Lake *Benācus* was the peninsula *Sirmio*, the residence of the poet Catullus. *Athēsis*, a river which the Germans call Etsch, and the French Adige, may be said to belong to the Basin of the Po, though it falls direct into the Adriatic. On this river are the towns of *Tridentum*, Trent, and *Verōna*, birthplace of

Catullus, which retains its ancient name, with a Roman amphitheatre in tolerable preservation. To the north of Verona were the *Colles Euganei*, famed for wool. Farther along is *Meduicus*, Bacchiglione, on which is *Patavium*, birthplace of Livy, now Padua.

The south side of the Po basin, as being that nearest to Rome, was called *Gallia Cispadana*. It is permeated by numerous streams from the Apennines, the most memorable of which are the *Trebia*, on whose banks the Romans sustained a second and more severe defeat from Hannibal, and *Rhenus*, Reno, on which was *Bononia*, Bologna. In an island on this 'little Rhine,' the second triumvirate, Antony, Lepidus, and Augustus, met to portion out among them the Roman world.

In the peninsula of ITALIA PROPRIA, the only rivers of considerable length are the *Arnus*, *Tiberis*, *Liris*, *Vulturnus*, all falling into the *Mare Inferum* v. *Tyrrhenum*, and the *Aufidus* and *Aturnus*, which flow into the *Mare Superum* v. *Adriaticum*, v. *Hadria*, the Gulf of Venice.

1. In the Basin of *Arnus* (Valdarno and Vallombrosa) were, on the river itself, *Florentia*, now Florence, capital of Tuscany, and near the mouth, *Pisae* (Pisa). Three miles N. E. from Florence, *Faesulae*, where Galileo made his observations, and farther north, *Pistoria*, where Catiline was defeated and slain.

2. In the Basin of *Tiberis*, the Tiber, (in Italian, Tevere,) were, 1st, on the river itself, *Perusia*, near *Lacus Trasymenus*, (now the Lake of Perugia,) where, for the third time, Hannibal routed the Roman army under Flaminius; *Fidenae*, beyond *Mons Sacer*, between the Tiber and *Anio*, ROMA, *Principes Urbium*, and at the mouth, *Ostia*, the port of Rome; 2d, on the right side of the Basin of the Tiber, *Clusium*, the city of Porsenna, upon the tributary *Clanis*, and on the left side, *Tibur* (Tivoli) on the *Anio* (Teverone). At Tibur, Maecenas had a villa, in which Horace (whose Sabine farm lay at no great distance on the *Digentia*, a feeder of the *Anio*) was a frequent guest.

In the Basin of *Liris* (Liri at first, and then Garigliano) were, on the left side, *Arpinum*, birthplace of Marius and Cicero, the famous *Duo Arpinates*, *Aquinum*, birthplace of Juvenal: at the mouth, near the marshes where Marius took refuge, *Minturnae*. On the right side, the *Liris* was joined by the *Fibrēnus*. On the banks of the latter, and on the little island at the junction which belonged to Cicero, was held the dialogue *De Legibus*.

4. In the Basin of the *Vulturnus*, on the left side of the river, stood the following towns; *Allifae*, famed for its pottery, CAPUA, chief city of the *Campani*, and the rival of Rome itself (hence called 'altera Roma') till towards the close of the 2d Punic war, when, having sided with Hannibal, it fell with his falling fortunes, *Venafrum*, famed for its olives, *Cales* (-ium), for its vines, (*Venafranum*, sc. oleum, and *Calenum*, sc. vinum, signified oil and wine of the first quality). *Beneventum*, a town of *Samnium* on the *Via Appia*, stood at the point of junction of *Sabatus* and *Calor*, whose united stream falls into the *Vulturnus*. On that river itself stood *Casilinum*, (on the site of the modern Capua,) which gained credit with the Romans by its long and obstinate resistance to Hannibal. Between *Beneventum* and *Capua* lay *Furcae Caudinae*, a defile where a Roman army was hemmed in by the Samnites, and forced to pass under the yoke.

5. In the Basin of the *Aufidus*, not far from the right bank of the river, were *Canusium* and *Cannae*: near the latter was gained the last and greatest of Hannibal's victories, and to *Canusium* the remains of the Roman army retreated after the disastrous battle. Higher up the valley, at the foot of Mt. *Vultur*, was *Venusia*, birthplace of Horace, on the debatable land between APULIA and LUCANIA. Here also, not at Horace's farm, was the *Fons Bandusiae*.

6. In the Basin of the *Aternus*, on the river itself, was *Amiternum*, birthplace of Sallust the historian, and *Corfinium*, the rallying point of the League against Rome in the Social War. At some distance south from the bend of the river stood *Sulmo*, *Sulmona*, a town of the *Peligni*, birthplace of Ovid.

To the geographical position of other towns and localities not connected with the six main rivers, a clue will be found if we follow the line of coast, with special reference at the same time to the principal subdivisions or provinces of ITALIA ANTIQUA. These provinces were either maritime or inland. Of the former class, six bordered on the Mediterranean, viz.: LIGURIA, ETRURIA, LATIUM, CAMPANIA, LUCANIA, and the BRUTII, and five on the Adriatic, viz.: APULIA, including *Japygia*, *Dauria*, and *Messapia*, PICENUM, FRENTANI, UMBRIA, GALLIA Cispadana and *Transpadana*, the latter including *Venetia*, *Carnia*, and *Istria*. The inland provinces were SAMNIUM and the highland districts of the MARSI, PELIGNI, and SABINI.

1. On the coast of LIGURIA, proceeding eastward

from the small river *Varus*, which flows from *Alpes Maritimae*, we find, at the head of the bay called *Sinus Ligusticus*, *Genua*, a city more famous in history under its modernized name of Genoa.

2. Crossing the *Macra*, we enter ETRURIA, and arrive first at the town of *Luna* and its harbor *Portus Lunensis* (Gulf of Spezzia). Not far off are the quarries of Carrara, which still supply statuary marble to Europe. As we approach the mouth of the Tiber, we come upon the ancient *Agylla*, subsequently called *Caere*, a town rewarded with the honorary freedom of the city, for its fidelity to Rome at the time of the Gallic invasion.

3. On the coast of LATIUM, the towns we meet with on crossing the Tiber are, *Laurentum*, the city of King Latinus, *Lavinium*, and *Antium*, the capital of the Volsci. Over the *Antiates* the Romans gained their first victory at sea, in memory of which they fixed the beaks (*rostra*) of the ships they had captured in front of the tribune from which the orators harangued the people. *Antium* was famed in Horace's time for a Temple of Fortune. Eight miles inland was *Ardea*, the city of the Rutuli and of Turnus, and *Coriöli*, the taking of which gained for Caius Marcius the title of Coriolanus. Farther along the coast were *Palüdes Pomptinae*, the Pontine Marshes: beyond is *Anxur* v. *Terracina*. Next come the town and promontory of *Circëii*, the town *Amyclae*, the town, promontory, and harbor of *Cajëta*, which took that name, according to Virgil, from the nurse of Aeneas: near it was Cicero's *Formianum*, where he was murdered by order of Mark Antony. Here commences, and is continued into Campania, the district in which the choicest wines of ancient Italy were produced, the *Formiani Colles*, *Mons Massicus*, the *ager Falernus*, *Caecübus*, *Calënus*, *Setinus*.

4. On the coast of CAMPANIA were *Cumae*, which Virgil makes the first landing-place of Aeneas in Italy, and the abode of the Sibyl who conducted him to the shade of his father Anchises, in the abodes of the dead, *Baiae*, a favorite watering-place, *Puteöli*, (Puzzuoli,) and *Parthenöpe*, subsequently *Neapölis*, (Napöli, Naples,) one of the numerous Greek colonies planted along the southern shore of the peninsula, which procured for it the name of MAGNA GRAECIA. At a little distance across the bay on which Naples stands, is *Vesuvius*, a volcano, of which the first eruption upon record took place A. D. 79. At the base of Vesuvius, and overwhelmed by its eruptions, were the now-buried cities of *Hercula-*

neum and *Pompeii*, discovered and partially disinterred within the last and present centuries. Not far off, inland, was *Nola*, at the siege of which Hannibal first received a check. It was at *Nola* that Augustus died.

5. On the coast of LUCANIA was *Posidonia* v. *Paestum*, famed for its roses and its ruined temples. On that part of the Lucanian coast which is in the *Sinus Tarentinus*, were *Metapontum*, the residence for a time of Pythagoras and of Hannibal, *Heraclëa*, the place of assembly for the deputies from the states of MAGNA GRAECIA, *Sybäris*, proverbial for the luxury and effeminacy of its inhabitants. In the bay, but beyond the limits of Lucania, was *Tarentum*, on the brook *Galësus*, famed for the fine quality of the wool raised on its banks.

6. In AGER BRUTTIUS, on the *Fretum Sicüllum*, (Strait of Messina,) was a rock with a cave under it, supposed to be the residence of the fabled monster Scylla: farther along, in the narrow part of the strait, was the town of *Rhegium* (Reggio). Near the Lacinian promontory, *Croto*, where Pythagoras long resided, and taught his doctrines: the birthplace also of the famous wrestler Milo, hence called *Crotoniätes*.

7. On the Adriatic coast of APULIA, after doubling *prom. Japygium*, (C. Leuca), we find *Hydräs* v. *Hydruntum*, (Otranto), the nearest transit to Greece, but less frequented for that purpose than *Brundusium*, (see plan on MAP 13), which had an excellent harbor, and was the terminus of the *Via Appia*, the great high road from Rome to Greece. *Brundusium* and *Dyrrhachium*, on the opposite coast, were the Dover and Calais of the ancient world. This part of the Apulian coast was inhabited by a people called *Caläbri*, whose town *Rhudiae* was the birthplace of the poet Ennius. Next comes the projection of the land occupied by Mt. *Gargäna* and its oak forests ('*quercëta Gargani*').

8. On the coast of PICENUM occurs a smaller projection of the land, which, from the form it takes, was likened to the human elbow, *ἀγκυον*, and hence the town built on it received the name of *Ancon* v. *Ancöna*.

9. On the coast of UMBRIA were two towns of note, 1. *Sena*, to which the epithet *Gallica* was added, as well to denote the fact of its being originally a Gallic settlement, as to distinguish it from *Sena Julia*, an inland town in Etruria—the former is now Sinigaglia, the latter Sienna; and, 2. *Ariminum*, (Rimini,) the storming of which was Caesar's first

overt act of civil war after crossing the *Rubicon*. Between those Umbrian towns flows the small river *Metaurus*, where Asdrubal, the brother of Hannibal, was defeated and slain by the consuls Livius and Nero, A. U. C. 546, (B. C. 207.)

10, 11. On the coast of *GALLIA Cisalpina*, south of the Po, stood *Ravenna*, near which Augustus constructed a station for his fleet on the *Mare Superum*, as he did at *Misenum*, near Naples, to guard the *Mare Inferum*. Ravenna is now four miles from the sea; and it may be observed, generally, that in the lower course of the Po, the *Coimata* (i. e. *cumulata*, successive deposits of soil in the channels of rivers, in consequence of floods and artificial embankments) has already raised the bed of the river thirty feet above the level of the adjoining plain.

North of the Po lay the districts called *Venetia*, (on the shore of which is the modern city of *VENICE*), *Carnia*, and *Istria*, extending to the little stream *Arsia*, the eastern boundary of Italy. Along this coast, the chief ancient towns were *Aquileia*, *Tergeste*, now Trieste, and *Pola*.

ITALIAN ISLANDS.

Off the coast of Etruria lies *Ilva* v. *Aethalia*, (Elba,) famed of old for the richness of its iron ores, and not far W. is *Corsica*. Off the coast of Campania are the islands of *Prochÿta*, (*Procida*), *Inarime*, (*Ischia*); and on the opposite side of the bay, *Capreae*, the retreat of Tiberius; and on the other side of the *prom. Minervae*, the three rocky islets, *Sirenusae*. Directly S. of Corsica is *Sardinia*, called *Ichnusa* by the Greeks, from its supposed resemblance to the impress of the human foot (*χοῦτος, vestigium*).

To the S. E. of Sardinia, near the extremity of Italy, lies the group of volcanic islets called *Ins. Aeoliae* v. *Vulcaniae*, (*Lipari Islands*), of which one only, *Strongÿle*, (*Stromboli*), is still active.

South of this group lies *SICILIA*, (MAP 12,) called also *Sicania*, *Trinacria* v. *Triquetra Tellus*. The three promontories (*τρία ἀκρα, trina cornua, Ov.*) at the three corners of the triangular island were, N. E. *Pelorus*, S. E. *Pachynus*, and W. *Lilybaeum*.

In the strait, *Fretum Siculum*, which separates Italy from Sicily, the poets describe a whirlpool called *Charybdis*, opposite to *Scylla*, on the Italian side. These were the two dangers of ancient navigators, between which it was thought so difficult to steer, that in avoiding the one it was hardly possible not to fall a prey to the other. Hence came the

proverbial use of the modern line: 'Incidit in Scyllam, qui vult vitare Charybdin.' A little to the E. was the town of *Zancle*, afterwards *Messana*, now Messina. We next pass *Catina* v. *Catana*, Catania, which has suffered much and repeatedly from the lava of *ÆTNA*—the burning mountain, equally famed in fable and in history; and crossing *Simaethus*, the river of longest course in the island, we arrive at *SYRACUSAE*, (see plan on MAP 13,) the renowned metropolis of ancient Sicily. In front of the harbor is the island of *Ortygia* v. *Nasos*, and in it the fountain *Arethusa*, of poetical celebrity.

On the coast between *Pachynus* and *Lilybaeum* was *Agrigentum*, or in the Greek form, *Acragas*, the second city in ancient Sicily—an early rival of Carthage, and noted for a Temple of Jupiter, of which some gigantic fragments still remain. The ancient name survives in the modern Girgenti.

Between Lilybaeum and Pelorus, on the northern shore of the island, the notable localities are, *Drepanum*, (*Trapāni*), *Eryx*, a town and mountain—the latter surmounted by a Temple of Venus Erycina; and off the shore *Aegates Insulae*, where the Romans gained a naval victory which put an end to the first Punic war. *Panormus*, now Palermo, the modern capital of Sicily, and S. W. from it *Segesta*, with its temple almost entire.

Before quitting Italy and the Italian islands, it may be well to add a few notes on the Alps, and on some other peculiarities of the country which have not come under our notice in the geographical detail, but with which it is proper the classical student should be acquainted.

The great range of mountains called the Alps (*Alpes*) extends nearly 600 miles in the form of a crescent, between 5° and 18° E. Long., and 44° and 47½° N. Lat., with various indentations and sinuosities, from the Var to the Adriatic, presenting generally an abrupt face towards Italy, and sloping more gradually on the other side. Its different parts were anciently distinguished by different epithets, most of which are still retained. These were: 1. *Alpes Maritimae*, the Maritime Alps, extending from the Mediterranean to *Mons Vesulus*, Monte Viso—the mountain, as we have seen, which gives origin to the Po. 2. Thence to the modern Mt. Cenis were *Alpes Cottiae*, including Mt. Genève. This portion of the chain took its name from a Gallic chief who had early made his peace with Augustus, and assisted

him in subduing the Alpine tribes whose names are enumerated on the triumphal arch erected at Susa. 3. The *Alpes Graiaë* extended from Mt. Cenis to Mt. Blanc. There is strong ground for believing that the pass of the little St. Bernard, which is in this portion of the Alps, was that by which Hannibal effected his march over the Alps. 4. From Mt. Blanc to St. Gothard (*Adūlas*) were the *Alpes Penninae* v. *Summae*, the central and highest of the whole range. Then follow eastward *Alpes Rhaeticae*, *Carnicae*, *Juliae*, whose respective limits it is not easy to define, till they reach the *Sinus Planaticus*, the gulf of Quarnero.

Of this huge mountain chain, *Adūla* (St. Gothard) may be regarded as the centre or *nucleus*; for though not the loftiest summit, Mt. Blanc being higher, it occupies, with its surrounding group of mountains, the most elevated ground of the whole range, as plainly appears from the circumstance that the rivers which rise there flow towards every point of the compass.

The chief lines of Roman road in Italy were: VIA APPIA, (*regina viarum*,) leading at first from Rome to Capua, and continued onwards to *Brundisium*, the great high road to Greece: VIA FLAMINIA, by *Oriculum* to *Ariminum*: VIA AURELIA, along the coast of Etruria to *Pisae*: continued afterwards to Savona, and at last to *Arelate*, Arles: VIA AEMILIA, first from *Ariminum* to *Bononia*, then through *Placentia* to *Mediolanum*, *Verona*, *Patavium*, and *Aquileia*: VIA CASSIA, through Etruria, between the *Aurelia* and *Flaminia*: VIA VALERIA, through the country of the *Sabini*, *Aequi*, and *Marsi*, into that of *Peligni*: VIA LATINA, through *Tusculum*, *Anagnia*, *Venafrum*, and *Teanum Sidicini* to *Casilinum*, where it joined the VIA APPIA.

Italy so abounds in antiquities, that a few only of the most remarkable can be added here to those already mentioned. At Capua, *Casinum*, *Puteoli*, and *Verona*, are ruins of amphitheatres: that of the last-named was built to accommodate 30,000 spectators, and has suffered so little from time as to have been used on several public occasions in modern times. It is 1416 feet in circumference: the *Coliseum* at Rome is 1719. Numberless ancient remains have been uncovered and dug up at *Herculaneum* and *Pompeii*, two towns on the Bay of Naples, which were overwhelmed in an eruption of Mount Vesuvius, A. D. 79, the former by a stream of lava, the latter by a shower of hot ashes. At *Paestum*, twenty leagues

from Naples, are the ruins of three beautiful temples, of the simplest Doric order, and of great antiquity. At *Narnia*, are the remains of a bridge built by Augustus. On the road from Naples to *Puzzuoli* is the *Crypta Neapolitana*, Grotto of *Pausilippo*, a gallery or tunnel through a hill, 2323 feet in length, described by *Seneca*, and of unknown antiquity.

The most remarkable ancient remains and localities are in ROME itself. (MAP 10.) To begin with the seven hills, viz.: the Capitoline, Palatine, Aventine, Caelian, Esquiline, Viminal, and Quirinal. 1. On the Capitol were the temples of Jupiter *Feretrinus* and Jupiter *Capitolinus*, and the *Tabularium*, or register-office. 2. The Palatine, on which Rome was originally built, (thence called *Roma Quadrata*, from the form of that hill,) was afterwards almost entirely covered with the palace of Augustus and the Temple of Apollo, with the library attached to it: of all which nothing remains but a few substructions. 3. The Aventine, the seat of the robber *Cacus*, and long held unlucky from the fate of *Remus*, contained afterwards the Temple of *Diana*, built by *Servius Tullius*, the Temple of *Juno*, vowed by *Camillus* at *Veii*, whence the statue of the goddess was brought, and the Temple of *Bona Dea*, consecrated by the vestal *Claudia*: on the east slope of this hill were the Baths of *Caracalla*, the ruins of which still remain. 4. On the Caelian, called also *Querquetulanus*, stood the palace of the *Laterani* family, presented to the Church by *Constantine*, and now called the church of *St. John Lateran*: near which stood the statue of *Marcus Aurelius*, since removed to the Capitol. Here also is the remnant of a noble portico, supposed to be part of the *Curia Hostilia*. Between the Palatine, Esquiline, and Caelian, lies the amphitheatre of *Vespasian*, called the *Coliseum*. 5. On the Esquiline, the baths and palace of *Titus*, among the ruins of which was found the famous statue of *Laocöon*, and the mansion and gardens of *Mæcenas*, on what was once a burying-ground. 6. To the east of the Viminal Hill, which, from the levelling and filling up, it is more difficult to trace than any of the rest, stood the baths of *Diocletian*: still farther eastward, beyond the *Agger* of *Tarquinius*, was the *Praetorian Camp*. 7. On the Quirinal Hill, now *Monte Cavallo*, stood the temple of the deified *Romulus*, *Sallust's* house and gardens, which extended over the *Pincian* hill or *Collis Hortulorum*, the *Campus Sceleratus*, and baths of *Constantine*.

These seven hills were all on the left bank of the

Tiber: on the *right* or Etrurian side were the *Janiculum* and *Mons Vaticanus*.

Between the Quirinal and Capitoline was Trajan's Forum, in the centre of which stands the *Columna Trajana*, representing his Dacian conquests.

The *Campus Martius* was a plain inclosed by a bend of the Tiber, and bounded by the Capitoline and Quirinal hills. It was originally used as a place of exercise and for the meetings of the people, but towards the end of the republic it began to be occupied with buildings, and was enclosed by the Emperor Aurelian within the walls. Amongst those buildings were, 1. The mausoleum of Augustus, the first distinguished tenant of which was young Marcellus, son of Augustus' sister Octavia, and heir of the empire, whose premature death is so pathetically lamented by Virgil: 2. The Antonine pillar: 3. *Septa Julia*, or *Ovilia*, inclosures for the people to vote in — rude at first, and wattled with twigs, like sheep-hurdles; afterwards, when the people had no free voice, made of marble: 4. The Temple of Minerva, built by Pompey out of the spoils of thirty years' successful war: 5. The *Pantheon*, Rotonda, the best preserved of all the ancient temples: 6. *Circus Agonalis*: 7. Pompey's theatre, whence were visible the *Janiculum* and *Mons Vaticanus*, on the Tuscan side of the Tiber. The latter hill was added to modern Rome by the popes, and contains the church and dome of St. Peter, and the Vatican library.

Other remarkable places in ROME were,

1. *Forum Romanum*, the great centre of business, commercial and political, lying between the Capitoline and Palatine hills. Here stood, 1. the temple of Jupiter Stator, of which three pillars still remaining are supposed to be part: 2. the Temple of Concord, where the Senate usually met: 3. the Temple of Jupiter Tonans, or rather of Saturn, at the foot of the *Clivus Capitolinus*: 4. the triumphal arch of Septimius Severus, still pretty entire: near which was the *Milliarium Aureum* (*umbilicus Romae*): and, 5. the *Comitium*. The *Via Sacra* led from the *Forum* towards the *Coliseum*:

2. *Circus Maximus*, between the Capitoline and Aventine, for the exhibition of chariot races, and other contests of strength and agility:

3. *Velabrum*, the low ground between the Palatine and the river:

4. The *bridges* over the Tiber in Rome, seven in number: *Pons Sublicius*, called afterwards, when built of stone, *Aemilius*; *Fabricius* and *Cestius*, leading to and from *Insula Tiberina*, the island of Aesculapius; *Palatinus* or *Senatorius*, now Ponte Rotto; *Vaticanus* or *Triumphalis*; these five are more or less destroyed; *Janiculensis*, now Ponte di Sisto; and *Aelius*, built by Adrian to give access to his magnificent mausoleum, now the bridge and castle of St. Angelo.

MACEDONIA, THRACIA, ILLYRICUM, AND THE PROVINCES ON THE MIDDLE AND LOWER DANUBE.— (MAP 7.)

BETWEEN Italy and the Danube lay the countries of *Rhaetia*, *Noricum*, *Pannonia*, *Illyricum*.

RIAETIA occupied the Central Alps, together with their northern and southern valleys, from the sources of the *Rhone* to those of the *Dravus* (Drave) and *Plavis* (Piave). Rhaetia comprehended, therefore, the Grisons and great part of the Tyrol, besides some Italian valleys. The people seem to have been of Celtic origin.

Noricum extended from the Inn to the line of hills which abut upon the Danube above Vienna, called by the Romans *Mons Cetius*, a prolongation of the *Alpes Noricae*, or Styrian Alps; and from the Danube to the Carnian Alps and the river *Savus* (Save). It was watered by the *Iuvavus*, (Salza,) an

affluent of the Inn, and the *Murus*, which flows into the Drave in Pannonia. Its principal cities were *Lauriacum*, (Lorch,) a Roman naval station on the Danube, *Iuvavum*, (Salzburg,) *Noreia*, (Neumarch,) near the Mur, and *Celeia*, (Cilli,) near the Save. This country was famous for its iron, and for the skill of the inhabitants in working it.

East of Noricum, lying along the Danube to the mouth of the Save, was PANNONIA, first reduced to a Roman province by Tiberius, and subsequently divided into *Superior* or Western, and *Inferior* or Eastern Pannonia. It occupied a part of Hungary and Croatia. *Mons Pannonius* (Bakonyer Wald) was the principal mountain range. The Danube, with its tributaries, the *Dravus* (Drave) and *Savus*

(Save), were the most important rivers. We should not omit to mention two great lakes in this country, *Peiso Lacus* (the Neusiedler See) and *Volcea Palus* (Lake Balaton)

In *Pannonia Superior* was *Vindobona* (Vienna); but its chief city was *Carnuntum*, (Altenburg,) near the modern Presburg, but on the right bank of the river. Roman fortresses on the Danube were *Arrabona* (Raab) and *Acincum* (Ofen or Buda). On the opposite side of the river here, lay *Contra Acincum* (Pesth). *Siscia* stood upon the Save, near the confines of Illyricum; and lower down, on the same stream, *Sirmium*, a place of great celebrity and importance in the latter ages of the Roman empire.

South of Pannonia, bounded on the west by the Adriatic and on the east by Moesia, lay ILLYRICUM, occupied by various tribes. The Dinacic Alps, under the names of *Mt. Albanus* and *Bebii Montes*, formed the principal range. The *Colapis* (Kulpa) and *Drinus* (Drino), tributaries of the Save and the *Naro* (Narenta), are the chief rivers. In Dalmatia was *Salona*, near the modern Spalatro, the birthplace and retreat of Diocletian; and below it *Epidaurus*, or old Ragusa. Below Epidaurus are *Scodra* and *Lissus*; the former was called Scutari, the latter Alessio.

MOESIA is bounded on the west by Pannonia and Illyricum; on the south, it was divided from Macedonia and Thrace by *Mt. Scordus* and *Haemus*, the ranges of Gliubotin and the Balkan; on the east, it reaches to the Euxine; and on the north, to the Danube—thus occupying the present *Servia* and *Bulgaria*. In *Moesia Superior* the principal river was the *Margus* (Morava). At the confluence of the Danube and Save was *Singidunum*, now Belgrade. Somewhat lower down the river was a ridge of rocks, forming a cataract in the Danube—the spot at which the river was reputed to change its name from *Danubius*, above, to *Ister*, below. A little above this spot was the famous stone bridge of Trajan. Below it is *Ratiaria*, the ancient metropolis of Dacia, and the station of a fleet upon the Danube. In the interior is *Naissus*, (Nissa,) the birthplace of Constantine the Great; and south-east is *Sardica*, the metropolis of Dacia, and celebrated for a Christian council. East of the river *Ciabrus* was *Moesia Inferior*.

North of the Danube was the vast province of DACIA, bounded by this river on one side and by the Carpathian mountains on the other. Its chief city

was *Sarmizegetusa*, now Gradisca, the ancient residence of the Dacian kings.

South-east of Illyricum was MACEDONIA, situated between the countries just enumerated and Greece proper, and participating in the nature of both. *Macedonia* was bounded on the south by Thessalia, on the east by Thracia, from which it was separated by the river *Nestus*, on the north by Moesia and Dardania, on the west by the Adriatic; the Aegean bounded it on the south-east, running up into two great gulfs, the *Sinus Strymonicus* and *Thermaicus*, between which were the peninsulas of *Acte*, *Sithonia*, and *Pallene*. Near the Thessalian frontier and the sea is *Mons Pierius*, and in the peninsula of *Acte*, *Mons Athos*.

The chief rivers were the *Haliacmon* and *Axius*, (Vardar,) flowing into the Thermaic gulf; the *Strymon*, into the gulf which bears its name; and the *Nestus*, which falls into the Aegean.

Of cities, we have to mention *Pydna*, where Perseus was baffled in his last effort against the Romans, B. C. 168. Farther north, on a lake fifteen miles from the sea, was *Pella*, the capital of Macedon, where Philip, the father of Alexander, resided. Pursuing again the line of coast, we come to *Thessalonica*, at the head of the *Sinus Thermaicus*. It was to the Christians of that city that St. Paul addressed his two epistles to the Thessalonians. Near the mouth of the Strymon we find *Stageirus* or *Stageira*, the birthplace of Aristotle. In the country between the rivers Strymon and Nestus, at some distance from the sea, was the battle-field of *Philippi*.

On crossing the Nestus, we find ourselves in THRACIA, a country the coast of which extended from the Nestus along the shores of the Aegean, the Hellespont, the Propontis, the Thracian Bosphorus, and the Euxine sea, as far north as Mt. Haemus, which was its northern boundary.

Along the seaboard, from the Nestus eastward, we come upon *Abdera*, the inhabitants of which formed, on account of their alleged stupidity, the laughing stock of antiquity; it was the birthplace of Democritus.

Farther east, we reach the mouth of *Hebrus*, connected with the myth of Orpheus.

Next comes the Thracian peninsula called *Chersonesus*, on the eastern side of which is the strait named *Hellespontus*. The Hellespont widens into the sea-lake called *Propontis*, and at the side of *Byzantium*, it contracts again into that which was called

the *Thracian Bospōrus*, (Strait of Constantinople, MAP 26,) which, after keeping the two continents narrowly asunder, opens out again into *Pontus Euxīnus* (the Euxine or Black sea). At the northern extremity of the strait are some rocky islets, known

under the name of the *Symplegādes*. (Thracian Bosporus, Map 26.)

Among the Greek colonies on the shore of the Euxine, belonging to Thrace, we mention *Salmydessus* and *Apollonia*.

GRAECIA.—(MAPS 15, 16, 17, 18, 19.)

THE name *Graecia* was not used by the Greeks themselves. They called themselves, generally, *Hellenes*, and their country *Hellas*. From this generic name, the Macedonians and Epirotes were jealously excluded; it was with some hesitation that the Acarnanians, Aetolians, and Thessalians, were included under it, though among these last lay the original seat of the little tribe of Hellenes, from whom it was actually derived. Homer mentions the Hellenes once only, and then as a specific tribe of Greeks; when he speaks of the Greeks collectively, he calls them *Achaei*, (Lat. Achivi,) *Danai*, and *Argaei*, (Lat. Argivi,) names which also belong properly to particular tribes.

Taking Greece in its most extended sense, including all the northern semi-Greek countries, we may compare it to a triangle, having the mountain chain of *Haemus* for its base, the coast lines of the Aegean and Ionian seas for its sides, and Cape *Taenārum*, (Matapan,) the southern extremity of the *Peloponnesus*, for its apex. This triangular space is nearly bisected by the chain of *PINDUS* and its adjuncts, which constitute the water-shed of the whole country, separating the rivers on the eastern side, which flow into the Aegean, from those on the western, which flow into the Ionian sea.

PELOPONNESUS—MOREA.—(MAP 18.)

The leaf-shaped peninsula so called is almost entirely covered with mountainous elevations and the well-watered valleys between them. This is particularly the case with the central region, *ARCADIA*, which, on this account, was assigned to the god of shepherds, and is identified in our language with images of pastoral life and rural simplicity.

Among the MOUNTAINS, the most noted were, 1. *Cyllēne*, reputed by ancients and moderns to be the highest of them all, and fabled to have been the birthplace of Mercury: 2. *Lycaeus*, and, 3. *Mænālus*, both favorite haunts of Pan: 4. *Tūygetus*, the resort of Spartan maidens, a range of mountains now called, from its five peaks, *Pentadactylon*, which

runs from N. to S., till it terminates at the bluff promontory of *Taenārum*, (Matapan,) the southern point of Greece, where Virgil places one of the approaches to the infernal regions: 5. *Stymphālus*, a mountain, town, and lake, where dwelt the voracious birds *Stymphalides*, that fed on human flesh, the destruction of which was one of the twelve labors of Hercules: 6. *Erymanthus*, the haunt of the boar, to destroy which was another of the prescribed tasks of Hercules.

The chief RIVERS of Peloponnesus were the two following: 1. *ALPHEIUS*, by much the largest and longest. On its right bank, not a great way from the embouchure, was the town of *Pisa*, and near it, the plain of *Olympia*, where the most famous of the Greek games were celebrated the first month of every fifth year—a period of time which was called an *Olympiad*, and formed the basis of Greek chronology. Here also was the sacred grove *Allis*, planted by Hercules, and adorned with the renowned statue of Jupiter by Phidias. The *Alpheius*, in its course, disappears under ground for a time, which gave rise to the fiction of the river-god making his way under the sea to meet his *Arethusa* in the Sicilian island *Ortygia*. The *Alpheius* is joined, on the right side, by the *Helisson*, on which was *Megalopōlis*, birthplace of the historian *Polybius* and of *Philopoemen*, 'the last of the Greeks;' and by the *Ladon*. Among the mountains where *Alpheius* rises, was *Mantineia*, (MAP 26,) the scene of the second great victory of the Theban *Epaminondas* over the *Lacedaemonians*, and of his death:

2. The other river of note was the *Eurōtas*. It rises not far from the *Alpheius*, on the opposite slope of the water-shed, and flows through a basin bounded on the W. by *Tūygetus*, on the E. by Mts. *Parnon* and *Zarax*. On its banks was the city of *SPARTA* v. *LACEDAEMON*, the great rival of Athens, not in arts, but in arms.

The other localities in the Peloponnesus worth noting will be best learned in connection with the six little departments—five maritime and one inland

—into which it was divided, viz. : 1. ACHAIA, bounded on the N. by *Sinus Corinthiæcus*, (Gulf of Lepanto,) and including *Corinthia* and *Sicyonia*; 2. ELIS; 3. MESSENIA; 4. LACONIA; 5. ARGÖLIS; and, 6. ARCADIA.

1. In *Achaia*, on the *Isthmus*, was *Corinthus*. It had a port on each side of the *Isthmus*, *Lechaëum* on the Corinthian gulf, and *Cenchriæ* on the Saronic—hence the epithet *bimaris*. The Citadel was on the summit of a rock called *Acrocorinthus*, whence sprang the fountain *Pirène*.

2. In *Elis*, besides *Pisa* and *Olympia*, on the *Alpheius*, was *Pylus*, one of three towns of that name which claimed to be the city of Nestor, the sage of the *Iliad*.

3. In *Messenia*, in the basin of the stream *Pamissus*, was *Messène* and its citadel *Ithôme*, called by Philip of Macedon one of the ‘horns of the Peloponnesus,’ *Acrocorinthus* being the other.

4. On the *Laconian* coast were the two promontories, *Taenarum*, already mentioned, and *Malæa*, or *Malæa*, a cape dangerous to mariners.

5. In *Argolis* were *Argos* v. *Argi*, a favorite city of Juno, and *Mycænæ*, the city of Agamemnon, *Tiryns*, the reputed birthplace of Hercules, *Lerna* and its marsh, the abode of the many-headed Hydra, which it was one of the twelve labors of Hercules to destroy, and *Nemæa*, the haunt of the Nemean lion, the killing of which was another of those labors.

6. In the inland *ARCADIA*, besides the places mentioned above, was the town *Tegæa*. *Cleitor* with its fountain, said to render those who drank of it averse to wine.

GRAECIA PROPRIA.—(MAP 16.)

The isthmus of Corinth connects *Peloponnesus* with Greece proper, the notable localities of which will be best indicated by referring each to the ancient division, as well as to the river, where there is one, on which it was situated. These divisions were *ATTICA*, *MEGARIS*, *BOEOTIA*, *PHOCIS*, *DORIS*, *LOCRIS*, *AETOLIA*, and *ACARNANIA*.

1. In *Attica* stood *ATHENAE*, with her *Acropölis* and its *Parthënon*, and her triple harbor (*Peiræus*, *Munychia*, and *Phalërum*); *Eleusis*; the plain of *Marathon*, memorable for the defeat of the Persians, B. C. 490, (A. U. C. 263,) (MAP. 26); Mt. *Pentelicus*, (*Mendeli*), which furnished marble for the building of the Parthenon; the silver-mines of *Laurium*; and the southern promontory *Sunium*, crowned with the

temple of *Minerva Sunias*, the pillars of which still standing give name to the modern Cape Colonne.

2. In *BOEOTIA* the low country was proverbial for its thick atmosphere and the *pingue ingenium* of its inhabitants; but the mountains *Cithæron* and *Helicon*, with its fountain *Hippocrène*, and the hills which enclose the plain, were all of a character so opposite, that, under the general name of *Aonia*, they were celebrated by the poets as the favorite haunts of the Muses, who were hence called *Aonides*, *Aoniae puellae*, and *Heliconides* v. *Heliconiades*. In *BOEOTIA* were the towns of *THEBAE*, the capital, birthplace of Epaminondas and Pindar; south of it, *Plataeae*, (MAP 26,) where the confederated Greeks defeated the Persians under Mardonius; and *Leuctra*, (MAP 26,) where Epaminondas gained his first victory over the Lacedaemonians, B. C. 371, (A. U. C. 383). On the narrow strait called *Euripus*, which separates *Boeotia* from *Euboea*, was *Aulis*, where the Grecian fleet destined for Troy was detained by contrary winds, till Agamemnon consented to the required sacrifice of his daughter *Iphigenia*.

3. Of *PHOCIS*, the remarkable features were, 1. The fountain-head and early course of the *Cephisus*, (major,) whose lower basin formed the northern portion of *Boeotia*: 2. Mt. *Parnassus*, sacred to *Apollo*. Between the two peaks was *fons Castalius*, and farther down, on the *Pleistus*, of which the *Castalian* spring is a feeder, stood the Temple of *Apollo*, and in it the Tripod of the *Pythia*, and the *Delphic Oracle*.

4. *AETOLIA* was famous in early Greek story as the country ravaged by the *Caledonian* boar, which was slain at last by *Meleager*. *Achelöus*, the longest and largest of Grecian rivers, and fabled by the poets to have been the first created, forms the boundary between *Aetolia* and

5. *ACARNANIA*, (MAP 15,) a district which lies between *Achelöus* and the *Ambracian* gulf. At the entrance of this gulf, near the promontory *Actium*, the naval battle was fought between *Augustus* and *Marc Antony*, which secured to the former the undisputed sovereignty of the Roman world, B. C. 31.

6. Between the *Ambracian* gulf and the *Acroeraunian* promontory lay the extensive region of *EPIRUS*, famed for its breed both of horses and of watch-dogs,—the latter called *Molossian*, from *Molossis*, a district of *Epirus*,—and still more famous for the most ancient of all the Greek oracles, *Dodëra*

Having now reached the western limits of Greece, we return eastward to the Aegean shore, and find (lying to the N. of Greece proper, and separated from it by Mt. *Oeta*, which is an offset from the Pindus chain) the country called by the ancients

THESSALIA.—(MAP 15.)

Physically considered, THESSALIA is made up of the basin of the river *Peneius*. It is a territory containing 4000 square miles of surface, and is singular in being encompassed on all the *four* sides, even the side facing the sea, by ranges of mountains; on the west by *Pindus*; on the north by *Montes Cambunii* and *M. Pierus*; on the south by *M. Othrys*; and on the east and north-east by *Pelion*, *Ossa*, and *Olympus*, the three hills by the piling of which, one upon the other, the fabled giants attempted to scale the heavens. To the continuity of this mountain-chain there is but one interruption—a rent in the rocky barrier between Olympus and Ossa, and through it the single main river of Thessaly proper finds its way to the Aegean. This outlet of the *Peneius* bore the name of *Tempe*, a valley which in some places is so narrow as barely to allow the river to pass between the opposite cliffs.

On one of the tributaries of the *Peneius* called *Apidānus*, where it is joined by its feeder *Enipeus*, lies the field where the battle of *Pharsalus* was fought between Caesar and Pompey, B. C. 48, (A. U. C. 705). On the *Peneius* itself, below the point where the *Apidānus* falls into it, stood *Larissa*, which some describe as the city of Achilles; but that honor belongs rather to another *Larissa*, not within the limits of the great basin, but in that south-eastern portion of Thessaly called *Phthiōtis*, the country of the *Dolōpes* and the *Myrmidōnes*.

Owing to the deep indentations, numerous projections, and great irregularity of the line of coast, the headlands and bays make an important feature of the geography of Greece.

Of the former, *Taenārum*, *Malea*, *Sunium*, and *Caphāreus*, have been already mentioned; to which may be added *prom. Rhium* (south) and *Antirrhium* (north), which nearly block up the entrance of the *Sinus Corinthiācus*; *Araxus*, the north-west point of Peloponnesus; *Chelonates*, the farthest west, and *Acritas* in Messenia.

The bays and gulfs connected with Peloponnesus were *Sinus Corinthiācus*, *Messeniacus*, *Laconiācus*, *Argolicus*, and *Saroniācus*: in the last of these were the islands of *Calauria*, where Demosthenes

died; *Aegina*, once the rival of Athens at sea; and in front of the harbor of Athens, *Salāmis*, off the east end of which the fleet of Xerxes was defeated by the Athenians, B. C. 480. In continental Greece were the *Sinus Maliācus*, (*Zeitoun*); *Pagasaëus*, (*Volo*), so called from the town *Pagāsae*; and along the coast of Macedonia, *Sinus Thermaicus*, (*Salonichi*), *Toronaicus*, *Singiticus*, and *Strymonicus*.

The most noted islands pertaining to Greece are:

I. In the Ionian sea—1. *Corcĳra*, (*Corfu*), thought to be the Homeric *Scheria*, the island of the Phaeacians, where lived the suitors of Penelope: 2. *Ithāca*, the home of Ulysses: 3. *Zacynthus*, (*Zante*), a colony from which is said to have peopled and given name to Saguntum: 4. Off the west coast of Peloponnesus the rocks called *Strophādes*, (*Strivali*), the haunts of the harpies. To the south of the Laconian promontory *Malea*, was *Cythēra*, an island sacred to Venus: still farther south is CRETA, with the cities of *Cnossus*, the capital of King Minos, *Gortĳna*, and *Cydonia*, all three famed for archery. Of its mountains, *Ida* was the loftiest, and on *Dictē* Jupiter was said to have been reared, and fed upon honey and the milk of the goat *Amalthēa*. The sea around the island was called *Creticum*.

II. Of the islands lying to the east of Greece and in the Aegean sea, we shall name first those worthy of mention which are situated to the north of the 38th parallel of latitude. They are,

1. *Euboea*, an island stretching 150 miles along the coast of Boeotia and Attica, and approaching so near the continent in the channel called *Eurĳpus*, that a bridge is said to have been at one time thrown across. On this channel was the chief city of the island, *Chalcis*, opposite to *Aulis* in Boeotia. In doubling *Caphāreus*, a promontory at the south-east extremity of Euboea, the Grecian fleet on its return from Troy was overtaken by a storm, which partly destroyed and partly dispersed it:

2. *Samothrāce*, where the Corybantes practised the rites and mysteries of Cybēle:

3. *Lemnos*, an island sacred to Vulcan:

4. *Tenēdos*, an island in sight of Troy:

5. Directly south is *Lesbos*, birthplace of Alcaeus and Sappho, the two great lyric poets of Greece:

6. *Chios*, (*Scio*), one of the seven places which contended for the honor of giving birth to Homer. *Chios* was also noted for its wines.

The numerous islets in the Aegean, in latitudes lower than 38°, are generally classed under two denominations, *Cyclādes* and *Sporādes*.

I. The CYCLADES, a group which cluster round DELOS—that floating island which Neptune fixed with his trident as a resting-place for Latona to give birth to Apollo and his twin-sister Diana.

Of this group the most noted, after *Delos*, were,

1. *Paros*, famed for its statuary marble, and the birthplace of Phidias, the sculptor who made the noblest use of it :

2. *Ceos*, off the promontory of *Sunium*, birthplace of the elegiac poet Simonides :

3. South of Delos, *Naxos*, an island that figures in the history of Bacchus and Ariadne :

II. The *scattered* islets to the east and south-east of the Cyclades were called from that circumstance SPORADES. They extended as far E. as *Icaria*, which took its name, as did the sea around it, from the fabled fate of Icarus, the son of Daedalus, and as far S. E. as *Carpäthos*, (*Scarpanto*), which in like manner gave to the waters round it the name of *Carpathium Pelagus*. Between *Icaria* and the continent was *Samos*, birthplace of Pythagoras, and a favorite island of Juno.

GENERAL OBSERVATIONS ON GREECE.

The chain of Pindus, of which we have already spoken as dividing the waters that fall into the Aegean from those that fall into the Ionian sea, has numerous lateral branches, which on the *east* side go off nearly at right angles, like ribs from the spine : such are the mountains of Argolis, of Attica, and those which form the northern and southern boundaries of Thessaly ; while on the *west* side these offsets are disposed in ridges nearly parallel to Pindus itself.

The lateral branches which are on the *east* side of PINDUS inclose a great number of *basins*, the most remarkable of which are as follows, beginning from the north :

1. The Basin of the Strymon, including the Macedonian plain of Serres, distinguished by the fertility of its soil and the abundance of its products, particularly of cotton :

2. The Basin of the Peneius, forming the country of Thessaly. Being nearly circular, and not opening wide to the sea, like most other basins, it has every appearance of having once been a great lake, whose waters were at last discharged, either by the sudden disruption, or by the gradual wearing down, of the narrow ravine called the Vale of Tempe :

3. The valley of the Sperchius, inclosed by the mountain ranges of Othrys and Oeta :

4. The Basin of the northern Cephissus, which

includes a great part of DORIS and BOEOTIA. The river, arriving at low and spongy ground, spreads out into the lake *Copäüs*, now Topolias, whose waters find their way to the Aegean sea by subterranean passages :

5. The Basin of the Alpheius, in the Peloponnesus, though the course of the river is westward, may be enumerated as a fifth. The Alpheius, rising on the confines of Laconia, collects in its course all the streams produced on the interior summits and sides of the mountain chain that encircles Arcadia.

The basins on the *west* side of PINDUS are longer and narrower, and, owing to the position of the mountain ridges, extend generally in a north-east and south-west direction. In Greece proper are the Basins of the Achelöus and Evënus : those farther to the north are less memorable.

The Mountains of Greece are almost entirely limestone, which assumes the shape, in some places, of long, sharp, continuous ridges ; in others, of round craggy summits, with strata highly inclined. It is to this physical conformation of the soil and surface of Greece that she owes many of her natural features and peculiarities—such as, the numerous caverns, fountains, *katabothra*, or under-ground river courses, hot springs, stalactitic incrustations, and gaseous exhalations, which, among a people of lively fancy and abounding with traditionary story, served to nourish, if they did not give birth to, much of the popular superstition and beautiful mythology of the Greeks.

The height of the principal mountains has not been accurately ascertained. Orbëlus, now Argentario, is covered with perpetual snow, and must therefore, being in the latitude of 42°, have at least 8000 feet of perpendicular elevation. The range of Pindus is considerably lower, probably from five to six thousand feet at the highest. Mount Athos rises to the height of 4350 English feet.

The Rivers of Greece, with the exception of those that form the basins enumerated, and some of their tributaries, are of short course, and often little more than winter torrents, (*χειμαρῖνοι*), whose channels are dry in summer. Such, for example, is the famed Ilissus at Athens.

A distinguishing feature of Graecia Propria and Peloponnesus, and one which had a considerable influence in the first moulding of its political condition, is the frequent occurrence of rich plains, overlooked and commanded by abrupt insulated rocks rising in the middle or at one end of them, and bounded at no great distance by mountains. These plains and

natural fortresses, presenting facilities for subsistence, defence, and retreat, attracted population, and encouraged the forming of small independent communities. Such were Thebes, Argos, Messene, and Corinth.

Antiquities.—Some curious specimens of the colossal architecture called Cyclopean, much more ancient than the classical times of Greece, still remain at Mycænae, Argos, Tiryns, etc.: it is rude in its form and gigantic in its dimensions, and probably the work of the same people, who have left still more numerous and striking examples of it in Italy. Of the classical age, the remains are principally temples, and the most remarkable of these are in and about Athens. On the *Acropolis* are still to be found the ruins of the *Propylæa*, the *Parthēnon*, or Temple of Minerva, that of Victory, the united Temples of Neptune, Erechtheus, and Minerva Polias, built on

the spot where the contest between Minerva and Neptune was supposed to have taken place, the *Pandroseion*, in honor of Pandrōsos, daughter of Cærops. On the plain below the Acropolis, the Temple of Theseus, *Theseion*; and near it, the comparatively modern arch of Hadrian, and the Temple of Jupiter Olympius, *Olympieion*, begun by Pisistratus, and dedicated 700 years after by the Emperor Hadrian.

In the city of Athens and its suburbs, (MAP 17,) the most remarkable points were—the *Areopāgus*, the *Pnyx*, where the assemblies of the people were held, the theatre of Bacchus, the *Ceramīcus*, including the *Agōra* or *Forum*, *Prytanēum*, the Schools, viz., the *Lycæum* of Aristotle, the *Academia* of Plato, the portico called *Στοα Ποικίλη*, in Latin, *Pœcile*, where Zeno the *Stoic* taught, and *Cynosarges*, frequented by Antisthēnes and the Cynics.

ASIA MINOR.—(MAP 20.)

THE country which we call *Asia Minor* was called by the ancients *Asia* simply, and has now the name of *Anatolia*. Surrounded on three sides by the sea, it has something of the character of a peninsula. It is bounded on the north by the Pontus Euxinus (Euxine or Black Sea) and the Propontis; on the west by the Aegean; and on the south by the Mediterranean. On the east, it is separated from the main continent of Asia by the river Euphrates and the range of the Taurus.

Commencing in the north-east, we find the following towns and localities of interest:

The town *Trapēzūs-untis*, a Greek settlement of great antiquity, which, under the modern form of Trebizond, was a place of considerable note during the Eastern Empire;

Cerāsūs, whence Lucullus transplanted the tree which bears its name in Latin (cherry);

The mouth of the river *Thermōdon*, whose basin and town, *Themiscyra*, were assigned as the dwelling-place of the fabled race of female warriors called Amazons;

The river *Halys*, eastern boundary of the Lydian kingdom of Croesus, the crossing of which proved fatal to him in his contest with Cyrus, king of Persia;

Sinōpe, on a peninsula that juts into the sea, said to have been as old as the Argonautic expedition, at one time capital of the kingdom of Pontus, till

taken by Lucullus, and birthplace of Diogenes the Cynic;

Carambis, a promontory opposite to another in the Crimea called *Criumetopon*, (ram's forehead,) at the distance of 150 miles across the Euxine;

Heraclia,—surnamed *Pontica* to distinguish it from numerous cities of similar name in the ancient world—chief town of the *Mariandjñi*, and said, like the others, to have been founded by Hercules;

The mouth of the *Sangarius* v. *Sagūris*, which rises in Mt. *Dindjmon*;

All these localities are in the provinces of ASIA MINOR called *Pontus*, *Paphlagonia*, and *Bithynia*. The other *maritime* provinces of the peninsula are six in number. Of these, three are on the Asiatic shore of the Aegean, viz.: 1. *MYSIA*, including *Phrygia* Minor and the *TROAD* (MAP 26); 2. *LYDIA* v. *MAEONIA*, including *IONIA*, which was the seaboard of Lydia, and thickly planted with Greek colonies; and 3. *CARIA*, including the district of *Doris*. The other three are on the Mediterranean. 1. *LYCIA*; 2. *PAMPHYLIA*, including *Pisidia* and *Isauria*; and 3. *CILICIA*. In all these six provinces, there are localities with whose names and positions every student ought to be made familiar. For example:

1. In *MYSIA*, it is sufficient to name *TRAJA* or *ILION*, situated on an eminence between the *Simois* and *Scamander*. The city was overlooked by Mt. *Ida*, and itself overlooked the plain of Troy. Here

also was the river *Granicus*, on whose banks Alexander the Great gained his first victory over Darius, B. C. 324, (MAP 26).

2. In LYDIA flowed the river *Hermus*, famed for the gold found in the sand of its channel: near it was the site of *Sardis*, at the foot of Mt. *Tmolus*, the capital of Croesus, king of Lydia. A little way S. of the *Hermus* was *Smyrna*, on the *Meles*, one of the cities which contended for being the birthplace of Homer. Among the twelve cities that formed the Ionian league, besides *Smyrna*, were *Teos*, birthplace of Anacreon, and *Ephesus*, birthplace of the weeping philosopher Heraclitus, and of the painter Parrhasius. It was situated at the mouth of the *Cajstrus*, famed among the poets for its swans. Farther south is Mt. *Mycæ*, off which the Greeks gained a signal victory over the Persians, the same day, it is said, on which Mardonius was defeated at *Plataeae*. We next cross the *Maeander*, a river of great length, and so remarkable for its windings as to have furnished an English word descriptive of a similar character in other streams. South of the *Maeander*, but still to be reckoned an Ionian city, was *Miletus*, from which went most of the Greek colonies that fringed the border of the Euxine Sea. It was noted also for its wool, and was the birthplace of Thales, the earliest of the Greek philosophers.

3. On the coast of CARIA stood *Halicarnassus*, a city memorable as the birthplace of the great historians Herodotus and Dionysius, and for the sepulchral monument of Mausolus, reared by his queen Artemisia. On the opposite side of the bay stood *Cnidus*, where was a statue of *Venus*, reckoned the master-work of Praxiteles; and at the entrance of this bay, mid-way between *Halicarnassus* and *Cnidus*, lay the island *Cos*, birthplace of the famous physician and medical writer Hippocrates, and of Apelles, the most celebrated of Grecian painters. *Cos* was noted also for its wines, and for the manufacture of fine cloth. Off the coast of Caria is another island much larger and more noted than *Cos*, viz., *Rhodos*, Rhodes, in the capital of which, of the same name, was the brazen statue of the sun, called *Colossus*, 70 cubits high, which bestrode the entrance of the harbor.

4. Moving eastward, along the Carian shore, we enter LYCIA, and pass under the wooded *Cragus*, one of the extremities of Mt. TAURUS, and a favorite resort of Diana. Having crossed the *Xanthus*, we arrive at *Patara*, the winter residence, according to the poets, of Apollo, as *Delos* was his favorite dwelling-place in summer. Farther east, after

rounding the *Prom. Sacrum*, we find *Mons Chimaera*.

5. In PAMPHYLIA, the only point of interest is the town *Phaselis*.

6. CILICIA extends from the eastern limit of Pamphylia to the *Sinus Issicus* and Mt. *Amānus*, and has the mountain chain of *Taurus* for its northern boundary. The western portion of Cilicia is rough and hilly, and was thence called *Tracheia*: the eastern, being more level and fertile, was called *Pedias*. On the coast of the latter, as we approach the river *Cydnus*, we pass through *Soli*. We then come to the *Cydnus*, by ascending which we arrive at *Tarsus*, the capital of the province, and the birthplace of St. Paul. The last town in Cilicia, situated at the head of the *Sinus Issicus*, was *Issus*, (MAP 26,) where Alexander gained his second great victory over the Persians, and made prisoners of war the wife, mother, and infant son of Darius. In this neighborhood were also the *Pylae Amanicae* and *Pylae Syriae*, narrow passes or gorges in *Amānus*, the mountain range which runs north-east from the bay of Issus till it joins Mt. *Taurus*. Fronting the bay of Issus is *Cyprus*, the favorite island of Venus, and hence the numerous epithets applied to the goddess which are derived from towns and temples therein—such, for example, are *Cypria*, *Paphia*, *Idalia*, *Amathuntia* v. *-thusia*, and *Salaminia*.

The inland provinces of Asia Minor were:

1. PHRYGIA, in the centre of which was *Synnada*, noted for its quarries of variegated marble, which was a costly article of ornamental architecture at Rome. In this province, on the confines of Caria, and not far from the sources of *Maeander*, were also the cities of *Laodicea* and *Colossae*, the seats of early Christian churches, and *Celaenae*, where mythological history places the scene of the flaying of Marsyas by Apollo:

2. GALATIA V. GALLOGRAECIA, (both terms alluding to the fact of the invasion and settling there of a body of Gallic emigrants,) comprehended the upper portions of the river-basins of *Halys* and *Sangarius*, and the cities of *Pessinus*, *Ancjra*, (Angora,) and *Gordium*. 1. The first of these towns, situated at the foot of Mt. *Dindymon*, was noted for the worship of Cybele. 2. At *Ancjra*, a temple was erected to Augustus during his lifetime. 3. *Gordium*, before the invasion of the Gauls, was the capital of Phrygia,—the city of Gordius, the father of Midas,—and famous for the story of the Gordian knot:

3. IN CAPPADOCIA, the point of greatest interest

is Mt. *Argæus*, with *Mazæca*, the capital of the province, at the foot of it :

4. West of Cappadocia was the province of LYCAONIA, with its capital *Iconium*, the scene of the labors of St. Paul and Barnabas, as recorded in the Acts of the Apostles :

5. To the N. E. of Cappadocia lay ARMENIA *minor*, in which Pompey founded a city which he called *Nicopolis*, in memory of a decisive victory he gained there in the Mithridatic war.

Physical Aspects.—The mountain range called *Amānus* forms the S. E. boundary of Asia Minor, separating it from SYRIA, in like manner as the *Euphrātes* and part of Mt. *Taurus* separate it on the N. E. from *Armenia major*. The Asiatic peninsula—of which we have done little more than trace the seaboard of low rich land that skirts the shores of the Euxine, Propontis, Aegean, and Mediterranean seas—exhibits a central belt of elevated land, abutting on mountain ranges, which slope downward to the respective seas that form its northern and southern boundary. The southern chain is so marked and uninterrupted, that it was early designated by a general name. All ancient geographers agree in calling it TAURUS; but some trace it eastward from Cape *Trogilium* and Mt. *Mycæle* on the Aegean; while Strabo, whose authority is high in what concerns this peninsula, of which he was himself a native, makes it commence from a precipitous and lofty ridge which runs northward from *Prom. Sacrum* and Mt. *Climax* in Lycia. Thence making a sweep to the E., and taking, in one part of its course, the name of *Antitaurus*, it proceeds in a N. E. direction until, as it approaches the Euphrates, it sends off the

branch called *Amānus* to the south west, and skirts the course of that river, of which it alters the direction. Another branch of Taurus runs more directly E., bounding to the N. the maritime provinces of Pamphylia and Cilicia. The northern chain connected with Antitaurus, and running W. parallel with the Black Sea, is more broken and scattered than Taurus, and has not therefore been distinguished by a general appellation, but it may be traced westward in the successive ranges of *Paryadres*, *Olgassys*, the two *Olympi* and *Ida*. The central plateau, comprehending the four inland provinces already mentioned, is distinguished by a number of lakes without issue, most of them salt, and of rivulets that never reach the sea—facts which attest the general levelness of the surface. That part of Phrygia called anciently *Katakecaumēne*, (*i. e.* combusta,) abounds in appearances of scorching and sterility, which Strabo considers as indications of frequent earthquakes and volcanic eruptions.

Antiquities.—Although Asia Minor, especially the coast of the Aegean, was in ancient times the seat of many noble cities, adorned with splendid monuments of art, time and barbarism have either entirely destroyed even the ruins, or left them in such shapeless, scattered, and mutilated masses, as to convey but little information. Not only are there no remains of the famous Temple of Diana at Ephesus, but the very site of the town is disputed. The existence of former civilization is attested by fragments, curious and interesting indeed, but not singly of importance enough to be enumerated in so general an outline as this.

PALAESTINA.—(MAP 21.)

PALAESTINA, PHOENICIA, and JUDAEA, were parts of what was, in classical times, called SYRIA, the tract of land which forms the eastern boundary of the Mediterranean, between Asia Minor and Aegypt.

The physical characteristic of this country is an almost continuous range of MOUNTAINS, stretching from north to south in a direction parallel to the eastern shore of the Mediterranean, and nowhere far distant from it. Though it assumes different local appellations, the chain may be called by the general name of *Libānus*, (the Lebanon of Scripture,) and the highest part of the range is where it diverges into two branches, *Libānus* and *Antilibanus*. To that

point, the Hermon of Holy Writ, and the high ground adjoining, may be traced the sources of the three principal, and indeed only RIVERS, the *Orontes*, *Leontes*, and *Jordānes*.

1. The *Orontes*, (see Map 20,) after flowing northwards during the greater portion of its course, makes a bend to the west, traversing a wide valley between *Mons Pierius* on the north (the termination of *Amānus*) and *Mons Cassius* on the south (the commencement of *Libānus*). On the left bank, twenty miles from the mouth, stood ANTIOCHEIA, long the capital of Syria, and celebrated for the luxury of its inhabitants.

2. The *Leontes*, rising at the point of divergence of *Libānus* and *Antilibanus*, flows south through a widening basin, enclosed between these two ranges, which, from its physical aspect, was called *Coele-Syria*.

3. *Jordānes*, the Jordan, springing from Mt. Hermon, near *Panaas*, afterwards *Caesarīa Philippi*, flows almost due south, forming in its course successively, 1. the Lake *Samochonitis*; 2. the Lake *Tiberias*, known also in the New Testament as 'the Sea of Tiberias,' 'Galilee,' or 'Gennesaret,' on which was situated the city of *Tiberias* (now *Tabarieh*), so named by Herod Antipas in honor of Tiberius Caesar; and, 3. the *Lacus Asphaltites*, or Dead Sea, a bituminous lake without issue, in which the Jordan is lost. The banks of this lake are the lowest inhabited land known, being 1312 feet below the level of the Mediterranean.

About half-way between the head of the Dead Sea and the Mediterranean, on the brook Kedron, stood *Hierosolyma*, **JERUSALEM**, (see plan MAP 21,) the metropolis of Palestine, northeast of which is *Jericho*. To the east of the Jordan, in the valley of the *Jabbok*, were *Gerasa* and *Philadelphia*.

Proceeding from the north along the coast, and passing *Berjytus*, (*Beirūt*),—a Roman colony in the reign of Augustus,—we find ourselves, as we ap-

proach the mouth of the *Leontes*, in **SIDON**, and soon after crossing it, in **TYROS**, both of which cities are in **PHOENICIA**. They were the earliest, most enterprising, and wealthiest of all ancient states. Nearly on the same parallel of latitude as Sidon, but considerably to the east beyond the chain of *Antilibānus*, was *Damascus*. Farther south, on the coast, was the town called *Accho* in Scripture, afterwards *Ptolemais*, and the modern *St. Jean d'Acre*.

The last memorable point in Phoenicia is *Carmelus M.*, soon after passing which we enter **PALÆSTINA**, and reach the town and port of *Caesarīa*, so named in honor of Augustus, more anciently *Turris Stratonis*, the capital of Samaria under the Romans: south-eastward we find *Sebaste*, the old *Samaria*; and returning to the coast, we pass successively *Joppa* and *Ascalon*, places of note during the Crusades. The last point of classical interest near the coast was *Gaza*, which had a port on the sea.

The connection of Palestine with Sacred History not coming within the scope of the present sketch, no allusion has been made to the innumerable points of interest which it presents in relation to the Scriptures—a subject too important to be treated in so limited a space.

ASSYRIA.—(MAP 22.)

WITH regard to the vast continent of Asia, which stretches eastward beyond that peninsular portion of it that we have been examining, it was so imperfectly known to the ancients in the brighter periods of their literary history, that but few notices of it are requisite. The great basins of the *Euphrātes* and *Tigris*, embracing part of **ARMENIA** and of **MEDIA**, and the whole of **MESOPOTAMIA**, **ASSYRIA**, **SUSIANA**, and **BABYLONIA**, are important in themselves, and contain points of considerable interest. Both these rivers rise in *Armenia*, the Euphrates in *Abus*, and the *Tigris* in *Niphātes*, the two eastern terminations of the range of *Taurus* and *Antitaurus*; and after a course, the Euphrates of 1530 miles, the Tigris of 1000, having run nearly parallel to each other, they unite their waters and fall into the *Sinus Persicus*.

1. **ARMENIA major** was chiefly composed of the Basin of the *Araxes*, a river which rises in *Antitaurus*, a few miles from one of the sources of the Euphrates, and after joining the *Cyrus*, which is the northern boundary of Armenia, they flow with united stream into the *Mare Caspium v. Hyrcānum*. On

the left side of the *Araxes*, and overlooked by Mt. *Ararat* on the right, was the capital *Artaxūta*.

2. In **MESOPOTAMIA**, whose name indicates the nature of a country formed by the alluvial deposits of the two large rivers that enclose it on either side, were *Carrhae*, memorable for the defeat and death of Crassus, and *Nisibis*, on the tributary *Mygdonius*, a frontier city of Imperial Rome.

3. **ASSYRIA** is the left side of the Basin of the *Tigris* during the latter part of its course. On the river itself stood **NINUS**, Nineveh, the metropolis of the Assyrian Empire. The site and vicinity of this ancient city have been the scene of recent excavations and discoveries, which promise to throw light upon the early records of our race. A little eastward were *Gaugamēla* and *Arbēla*, the scene of the battle with Alexander which sealed the fate of Darius and of the Persian monarchy.

4. **BABYLONIA** and **CHALDAEA** occupied the lower part of the Basin of the Euphrates down to its junction with the Tigris, and onward to its mouth in the *Sinus Persicus*. The most noted localities were the following: on the Euphrates, and bisected by it,

BABYLON, one of the most renowned among the cities of remote antiquity. In the latest period of its annals, it was the scene of the death of Alexander the Great. Farther up the river was the plain of *Cunaxa*, where the younger Cyrus was defeated and slain by his brother Artaxerxes; and whence, in consequence of

that defeat, began the retreat of the Ten Thousand Greeks, described by Xenophon. (MAP 26.)

The Basin of the *Choaspes*, a tributary of the Euphrates, was the country called *Susiana*, from its capital *Susa*, on the river itself.

East of Assyria is *Media*.

AFRICA.—(MAP 23.)

THE northern coast of Africa extends westward about 2000 miles, from the frontiers of Egypt to the Pillars of Hercules, that is, from long. 25° east, to 6° west: bounded on the north by the Mediterranean; on the south by the deserts of Libya and Sahara, and by the mountain range of *ATLAS*. Mauritania Tingitana stretches further to the southwest, beyond the Pillars of Hercules, to where the Atlas M. approaches the Atlantic Ocean.

As we advance westward from *Alexandria*, we arrive at *Paraetonium*, the frontier town of Egypt, two degrees south of which is the most famed of the oases which rise like islands, at rare intervals, out of the ocean of arid sand that stretches across the continent of Africa. In this oasis was the Temple of Jupiter Ammon, which Alexander the Great went to consult. Returning to the coast, we meet with nothing of classical interest except the *Catabathmus*, or great declivity, which Sallust improperly describes as the boundary between Egypt and Africa, till we reach *Cyrène*. In the latter days of Greece, *Cyrène* was a flourishing colony, where art and philosophy were cultivated; but at the present day not a vestige of it remains. Farther along, *Berenice* is mentioned as a town near which were the Gardens of the *Hesperides*; but Virgil places them in *Mauritania*. This brings us successively to the shallows and whirlpools called *Syrtes*, *major* and *minor*. Near the *Syrtis minor* was the Lake *Tritōnis*, obscurely connected with the mythological history of Minerva, who is often called Tritonia Virgo.

From this point commences a region of great natural fertility, which was long the 'granary' of Rome, and rich in historical recollections. First, we have *Africa propria*, the proper domain of CARTHAGO, (Carchedon,) the great rival of ROME; and twenty-seven miles west, on the *Bagradas*, was *Utica*, where the second Cato, rather than submit to Caesar, put a period to his life, and hence he is distinguished from Cato Major by the epithet *Uticensis*. In the interior is *Zama*, where the elder Scipio defeated Hannibal. We then enter *Numidia*, the country of Jugurtha, and the scene of the first exploits of Metellus Numi-

dicus, which prepared the way for Marius to finish the war and carry Jugurtha prisoner to Rome. The last western division of this African coast was *Mauritania*, the kingdom of Bocchus and of Juba; bounded on the N. by the Mediterranean, on the W. by the Atlantic, and on the S. by the lofty range of Mt. *Atlas*, which protects it from the encroachments of the ocean of sand that lies beyond. As we approach the Atlantic, we come in sight of *Abjla* (Rock of Ceuta) and *Calpe* (Rock of Gibraltar), the two Pillars of Hercules, on opposite sides of the *Fretum Herculeum*.

GENERAL OBSERVATIONS ON NORTHERN AFRICA.

The two most remarkable features of this country are, the Great Desert, and the mountain range of Atlas. The former, the largest continuity of barrier surface in the known world, extends, under different names, from the shores of the Atlantic to the banks of the Nile, interrupted only by a few oases.

The mountain range of *ATLAS*, which is the northern boundary of the desert called Sahara or Zaara, stretches from Fezzan to the Atlantic. It rises in successive terraces from the most northern, which does not exceed 580 or 600 yards in height, to the farthest south, which, if it be covered with perpetual snow in lat. 32°, as some travellers affirm, cannot be less than 11,000 feet high. The lower elevations are calcareous; and among them was found the Numidian or Gaetulian marble, an article of luxury in great request among the Romans. The successive gradations are connected by transverse branches running north and south, among which are plains and valleys, watered by streams without issue, and constituting the 'Country of Dates.' Atlas extends eastward from the Atlantic to the *Regio Syrtica*, forming a bulwark against the moving sands of the southern desert.

The streams that descend from the northern side of Atlas water that belt of land, from 60 to 160 miles broad, which was long the granary of the Roman empire, and is now the country of Tunis, Algiers, and Morocco.

AEGYPTUS.—(MAP 24.)

EGYPT is the north-east portion of the great peninsular continent of AFRICA, situated between the Tropic of Cancer ($23^{\circ} 30'$) and $31^{\circ} 30'$ N. latitude, and between 30° and 35° E. longitude.

There is perhaps no part of the world, out of Italy and Greece, to which allusion is more frequently made by the poets and orators of antiquity than to Egypt; but no ancient writer who is not a professed geographer goes much into detail, or mentions more than one or two of its towns and localities. The singular nature of the country, the immemorial existence of the pyramids, the dim traditions of a very remote antiquity, the absence of rain, the mighty cataracts and periodical inundations of the river, and, above all, the unexplored and, as the ancients thought, inexorable fountain-head of the Nile—all combined to throw a charm of sublimity and interest over the whole.

Of the towns so thickly planted on the banks of the Nile, we only mention *Memphis*, on the left bank of the Nile, with the pyramids in its immediate neighborhood. Fifteen miles farther down, the Nile sepa-

rated into different channels, by all of which its waters found their way to the sea. Of these channels the ancients enumerated seven: the most noted are the two extreme ones, the *Ostium Canopicum* W. and *Pelusiæcum* E. These two diverging branches, with the sea-coast line between them, form the sides and base of the triangular space Delta, so called from its resemblance to the capital form of that letter in the Greek alphabet; and by these two channels alone the water of the Nile is now discharged. Twelve miles west from the Canopic embouchure was *Alexandria*, so named after Alexander the Great, who founded it on his way back from the Oasis and Temple of Jupiter Ammon—a great city in ancient times, as it is now under the same name. (MAP 26.)

The annual overflow of the Nile, and the deposit by this of a rich stratum of earthy matter, was the chief cause of the great fertility of Egypt. There were artificial canals, sluices, and a large receptacle called Lake *Moeris*, for the distribution of the water. *Arsinoe* was the capital of the richest portion of Egypt, and near it was the celebrated *Labyrinth*.

GERMANIA.—(MAP 25.)

GERMANIA, in the most extended sense of the term, reached from the Alps to the North and Baltic Seas, and from the Rhine to the Vistula. Viewed physically, this vast parallelogram may be divided into two nearly equal portions—of which the southernmost comprises the great valley of the Danube, and the other is watered by the rivers which flow into the northern seas. We have spoken already of the tribes between the Danube and the Alps, and consider here only the other part.

Of mountains, we find, besides the *Alps*, the *Jura*, Mt. *Abnōba*, or the Black Forest, the *Montes Sudeti*, or Riesengebirge, and the *Carpatæ M.* From the *Jura* to the *Carpathians*, that is, from the Rhine to the sources of the *Vistula*, this northern range was covered in ancient times by a vast forest, under the general name of the *Silva Hercynia*, which, according to *Caesar*, extended sixty days' journey in length. Its breadth was, in some parts, nine days' journey. From its northern flanks issued the waters of the *Moenus* (Main) and *Nicer* (Neckar), which fall into the Rhine—of the *Amisia*,

(Ems,) *Visurgis*, (Weser,) *Viadrus*, (Oder,) and *Vistula*, (Weichsel). The *Albis*, (Elbe,) rising in the *Sudeti Montes*, and receiving the *Sala* or *Saale* on the left, divided ancient Germany north of the Danube into two nearly equal portions, east and west.

The chief political divisions of *Germania north* of the Danube were these: of the tribes adjacent to the Danube, the principal were the *Quadi*, the *Marcomanni*, and the *Hermunduri*. All these, together with the *Suevi*, (who formerly lived in the eastern parts of Germany—in later times, in the south-western,) are comprised under the general name of *Hermiones*. The *Istaevones* inhabited the western regions bordering on the Rhine, and the *Ingaevones* occupied the low countries from the mouth of that river to the Cimbric Chersonesus. The *Lygii* seem to have been a considerable people, between the *Viadrus* and the *Vistula*.

Between the Rhine and the North Sea we find the *Frisii*: their country was intersected by a canal made by *Drusus*, which carried a portion of the waters

of the Rhine into the *Lacus Flevo* (now Zuyder Zee). The channel of Drusus is now the Yssel. North-west of the Frisii were the *Chauci*: beyond the mouth of the Elbe were the *Angli*, *Saxones*, and *Cimbri*—the two first of whom crossed over in a later time into Britain. South of the *Chauci* were the *Angrivarii* and *Cherusci*, who, under *Arminius*, overthrew Varus and his three legions in the *Silva Teutobergiensis*, near the sources of the Lippe and Ems.

Ascending the Rhine from the coast of the Frisii, we arrive at the *Bructeri*, on the Yssel, and the *Marsi*, on the Lippe. The *Usipetes* and *Tenctheri* were driven across the Rhine by more powerful neighbors. On the *Lupia*, (Lippe,) the *Rura*, (Ruhr,) and *Sigus*, (Sieg,) lived the *Sicambri*. The *Matiaci* lay between the Sieg and the *Moenus*, (Main,) and occupied the *Mons Taunus*. Southward from hence, the district between the Rhine, the Main, and the Upper Danube, was called by the Romans *Agri Decumates*, from the tithe which they had to pay to the Romans. In this region we find afterward the *Alemanni*, which was probably only a new league of

the old tribes of these regions. Behind the *Sicambri*, about the sources of the *Visurgis*, lay the *Chatti*, (Hessians,) a tribe of the *Hermiones*.

Passing eastward from the valley of the Upper Rhine, we come to the *Hermunduri*: east of them, on the bank of the Danube, were the *Narisci*, about Ratisbon: north-east of these, the *Boii*, or *Boiohemi*, in Bohemia, whose country was seized by the *Marcomanni*. North-east of them were the *Osi*, *Gothini*, and *Buri*, in Silesia: north-west of whom were the *Marsigni*, and farther to the north-west, the *Semnones*.

Among the Lygian tribes between the *Viadrus* and *Vistula*, we mention the *Arii*, *Helvecones*, *Manimi*, *Elisii*, and *Naharvali*.

On the shores of the Baltic, and to the south of it, we find Vandal tribes—as the *Varini*, *Rugii*, *Lemovii*, *Reudigni*, and the *Langobardi*.

The Baltic Sea was known to the Romans as *Sinus Codanus*, or *Mare Suevicum*. Tacitus mentions the *Suiones* and *Sitones* (in Sweden and Norway). All the country east of the *Vistula* was comprised under the name of *Sarmatia*.

INDEX.

The abbreviation F. is used for Fluvius—I. or Ins. for Insula—M. for Mons—P. for Portus—Pr. or Prom. for Promontorium
 ♪. for Sinus—n. for Near—r. for Ruins—G. for Gulf—B. for Bay—for. for Formerly.

Names of Countries, Districts, etc., are distinguished by Capitals—Names of Tribes or People by an Asterisk prefixed. The Modern Names are in Italics. The note of interrogation attached to a name signifies that the site is uncertain.

The latitudes are in all cases North, unless otherwise distinguished: the longitudes, East of the meridian of Greenwich, excepting where the letter W. (West) is attached. In the case of Rivers, the latitude and longitude given is that of the place where the name happens to be written on the Map.

NAMES.	LAT.	LONG.	MAP.	NAMES.	LAT.	LONG.	MAP.	NAMES.	LAT.	LONG.	MAP.
Abacaenum, <i>Tripì</i>	38° 1'	15° 5'	12	Acanthus, Duloḗlis, or Bubbassus.....	36° 46'	28° 11'	19	Acitodūnum, <i>Le Moutiers d'Ahun</i>	46° 5'	2° 4'	6
Abae, r. n. <i>Ecartho</i>	38.34	22.55	16	Acanthus, or Acantho, <i>Dashoor</i>	29.42	31.13	24	Acium, <i>Acì Reale</i>	39.35	15.9	12
Aballaba, <i>Watch-cross</i> ...	54.57	2.49 W	5	Acanthus, <i>Erisso</i>	40.24	23.53	15	Acmonia, <i>Ahatkeui</i>	38.39	29.54	20
Abassus.....	38.58	31.2	20	ACARNANIA.....	38.45	21.0	15	Acontisma.....	40.57	24.33	19
*Abastani.....	31.30	72.30	3	ACATUECI.....	37.34	25.9 W	7	Acontium M.....	38.30	22.55	16
Abbatitis.....	39.15	29.10	20	Accad, <i>Akerkoof</i>	33.20	44.14	22	Acōris?.....	28.28	30.53	24
Abdēra, <i>Abra</i>	36.44	3.1 W	7	Accho, or Ace, aft. Ptolemaïs, <i>St. Jean d'Acre</i>	32.56	35.5	21	ACRABATENE.....	32.8	35.25	21
Abdēra.....	40.56	24.59	19	Acci (Julia Gemella), <i>Guadix el-Viejo</i>	37.22	3.19 W	7	Acrabium.....	31.0	35.28	21
Abel-beth-maachah, <i>Abil</i>	33.19	35.34	21	Accipitru I., <i>S. Pietro</i>	39.8	8.15	9	Acrabi, <i>Akrabeh</i>	32.11	35.21	21
Abella, <i>Avella</i>	40.57	14.35	13	Ace, or Accho, aft. Ptolemaïs, <i>St. Jean d'Acre</i>	32.56	35.5	21	Acræe, <i>Polazolo</i>	37.3	14.55	12
Abellinum, <i>Avellino</i>	40.54	14.48	9	Acelum, <i>Asolo</i>	45.48	11.55	8	Acræphium, or Acræphia, r. n. <i>Kardhiza</i> ...	38.26	23.14	16
Abelterium, <i>Erra</i>	39.3	8.15 W	7	Aceronia, <i>Brienza</i>	40.28	15.37	9	Acrâgas, or Agrigentum, <i>Girgenti</i>	37.16	13.35	12
Abia, n. <i>Mandinia</i>	36.58	22.9	18	Aceræe, <i>Acerra</i>	40.57	14.21	13	Acrâgas F., <i>S. Biagio</i> ...	37.16	13.36	12
Abila (of Lysanias). <i>Neb-</i> <i>by Abel, n. Es-Sook</i> ...	33.42	36.7	21	Aceræe, <i>Ghera</i>	45.6	9.48	8	Acrîtas Prom., <i>Cape Gallo</i>	36.43	21.54	18
Abila? <i>Yebla</i>	32.42	35.54	21	Acesines, <i>Asines</i> , or Onomaïs, <i>St. Jean d'Acre</i>	37.50	15.10	12	Acrocerania Prom., <i>C. Linguetta, or Kara-burnu</i>	40.27	19.27	15
ABILÈNE.....	33.40	36.10	21	Acesines F., <i>Chenaub</i> ...	30.0	71.20	3	Acro-corinthus, <i>Akro-Korintho</i>	37.53	22.53	18
Abnōba M., <i>Black Forest</i>	48.15	8.0	25	ACHAIA.....	38.10	22.0	18	Acrōnia, or Venetus L., <i>Lake of Constance</i> ...	47.40	9.20	6
Abocois, or Abuncis, <i>Ip-</i> <i>samboul</i>	22.20	31.36	3	Acharnae.....	38.5	23.42	16	ACROERIA.....	37.52	21.38	18
Abodiacum, <i>Epfuch</i>	47.55	10.54	25	Achâtes F.? <i>Canitello</i> ...	37.35	13.0	12	Acrothōum, <i>Lava</i>	40.9	24.24	15
Abolla? <i>Avola</i>	36.55	15.7	12	Achëlōus F., <i>Aspropotamo</i>	39.0	21.22	15	ACTE, <i>Peninsula of Mount Athos</i>	40.15	24.15	15
Abone? <i>Sea Mills, n. Bristol</i>	51.28	2.37 W	20	Achēron F., <i>Suli</i>	39.21	20.44	15	Actium, <i>La Punta</i>	38.56	20.46	15
Abonitechos, aft. Ionoḗlis, <i>Incolbi</i>	41.57	33.46	20	Acherontia, <i>Acerenza</i> ...	40.47	15.55	9	Adâna, <i>Adana</i>	36.59	35.20	20
Aboravannus F.....	54.54	4.49 W	5	Acherusia Palus.....	39.15	20.34	15	Adane, or Arabia Felix (Arabiae Empōrium), <i>Adora</i> , (Adoraim), <i>Dura</i>	31.31	35.4	21
ABRETTÈNE.....	39.45	28.20	20	Acherusias Prom., <i>Baba Burun</i>	41.19	31.26	20	Ad Atrum F. (ad Anam?).....	38.52	6.52 W	7
*Abrineatūi.....	48.40	1.0 W	6	Achilleus Portus, <i>Port Vathy</i>	36.25	22.30	18	Ad Albūlas? n. <i>Toul-miat</i>	35.7	1.13 W	2
Abrosōla?.....	39.1	31.50	20	Achillis I., or Leuce, <i>Fidomisì, or Serpent's L.</i>	45.15	30.15	24	Ad Ammontem?.....	38.22	36.1	21
Absorus, or Apsorrus? <i>Oscro</i>	44.42	14.24	8	Achmetha (Ecbatāna), <i>Hamadan</i>	34.48	48.33	22	Ad Ansam, <i>Stratford</i> ...	51.58	0.59	5
Absyr̄ides Ins., <i>Cherso & Lussini</i>	44.40	14.25	8	Acholla, <i>El-Aliah</i>	35.14	11.8	23	Ad Aquas, <i>Aequa santa</i>	42.48	13.28	7
Abuncis, or Abocis, <i>Ip-</i> <i>samboul</i>	22.20	31.36	3	Achzib (Ecdippa), <i>Ez-zib</i>	33.13	35.6	21	Ad Aquas?.....	40.58	7.21 W	8
Abus M., <i>Ak Dagh</i>	39.30	41.40	22	Acidava.....	45.55	23.47	14	Ad Aquas.....	45.36	22.59	14
Abus F., <i>Humber</i>	53.35	0.0	5	Acilla, or Ocelis? <i>Ghela</i>	12.52	43.30	3	Ad Aquas Albūlas.....	41.59	12.44	11
Aousina, <i>Neustadt</i>	48.49	11.47	25	ACLISENE, or ANAITICA	39.20	40.0	22	Ad Aras, <i>Carlota</i>	37.40	4.56 W	7
Abūdos, <i>Arab el-Mat-</i> <i>foom</i>	26.13	31.59	3	Acimicum, <i>Alt. Salau-kemen</i>	45.10	20.9	14	Ad Arnun, <i>Lastra</i>	43.47	11.8	8
Abūdos, <i>Aidos</i>	40.11	26.25	19	Acināsīs F.? <i>Tschuruk-Su</i>	41.46	41.45	22	Ad Aureos, <i>Montebello</i> ..	45.27	6.23	8
Abūla, <i>Ceuta</i>	35.54	5.18 W	23	Acineum, or Aquineum, <i>Alt-Buda</i>	47.30	19.3	14	Ad Carciās, n. <i>Osteria Nuova</i>	42.3	12.17	11
Abūla M., Pr. of <i>Ceuta</i>	35.54	5.17 W	7	Acinīpo, <i>Ronda la Vieja</i>	36.57	5.5 W	9	Ad Decimum.....	45.19	9.12	8
Acæcesium.....	37.23	22.4	18	Aciris F., <i>Agri</i>	40.20	16.20	7	Ad Decimum, n. <i>Morena</i>	41.49	12.39	11
Acadēmia, <i>Akadhimia</i> ...	37.59	23.43	16	Acis F., <i>Sact</i>	37.35	15.9	12				
Acalandrus F., <i>Calandro</i>	39.58	16.34	9	Acithus F.? <i>Birgi</i>	37.55	12.30	12				
Acalandrus F.? <i>Salan-</i> <i>drella</i>	40.26	16.20	9								
Acāmas Prom., <i>C. Ar-</i> <i>nauti</i>	35.7	32.16	20								
Acampsis F. (Apsāras?)											
Acarus S.....	41.0	41.46	20								

NAMES.	LAT.	LONG.	MAP.	NAMES.	LAT.	LONG.	MAP.	NAMES.	LAT.	LONG.	MAP.
Ad Dracones?.....	35° 30' S	09° 41' W	23	Ad Salices, Kara Ker-	44° 33'	29° 0'	14	Aeginium, <i>Stagus</i>	39° 40'	21° 41'	15
Addua F., <i>Adda</i>	45.40	9.30	8	Ad Septem Aras, <i>Arron-</i>				Aegithallus, or Aegitha-			
Ad Duos Pontes, <i>Ponte-</i>				<i>ches</i>	39.9	7.5 W	7	rus, Pr., C. S. <i>Teolora</i>	37.57	12.27	12
<i>vedra</i>	42.24	8.38 W	7	Ad Septimum Decimum	41.20	1.0	7	Aegium, <i>Vostitza</i>	38.15	22.5	18
Adēba.....	40.43	0.40	7	Ad Sextum.....	43.37	0.42	6	Aegonia.....	38.48	22.10	26
Adellum, <i>Elda</i>	38.32	0.51 W	7	Ad Sextum, <i>Filette</i>	43.16	11.14	8	Aegospotimi.....	40.20	26.33	19
Ad Ensem, <i>Scheggia</i>	43.24	12.41	8	Ad Silānos, <i>Cighigno</i>	46.9	13.42	8	Aegosthēna, <i>Ghermano</i> ...	38.9	23.14	16
Ad Fines, <i>Fino</i>	43.26	10.25	8	Ad Silānum, <i>Anglars, n.</i>				Aegusa I., <i>Faciynana</i> ...	37.57	12.16	12
Ad Fines, <i>Arlesga</i>	45.27	11.43	8	<i>Estaign</i>	44.36	2.46	6	Aegys, <i>Kamara</i>	37.15	22.13	18
Ad Fines, <i>Avillano</i>	45.4	6.21	8	Ad Sorores.....	39.14	6.7 W	7	Aegyssus, or Aegyptus?	44.57	30.0	14
Ad Fines? <i>Paymago</i>	37.49	7.5 W	7	Ad Status, <i>Xativa S.</i>				Aelāna (Elath), <i>Akaba</i>	29.31	35.1	24
Ad Formulos, <i>Verloza</i>	45.53	13.42	8	<i>Felipe</i>	38.59	0.33 W	7	Aelanites Sinus, G. of			
Ad Gallinas (Saxa Ru-				Ad Taum, <i>Taesburgh</i> ...	52.31	1.14	5	<i>Akaba</i>	29.0	34.45	24
<i>bra</i>), <i>Prima Porta</i>	42.1	12.9	11	Ad Teglanum, n. <i>Palma</i>	40.51	14.33	13	Aeminium, <i>Penacoeca</i> ...	40.18	8.16 W	7
Ad Graecos, <i>Tojano</i>	43.13	11.48	8	Ad Tricesimum, <i>Trice-</i>				Aemōna, or Emōna (aft.			
Ad Herculeum? <i>Sassari</i>	40.44	8.33	9	<i>simo</i>	46.9	13.13	8	Julia Augusta), <i>Luy-</i>			
Ad Horrea? <i>Napoule</i>	43.32	6.56	6	Ad Turres.....	41.57	12.5	11	<i>bach</i>	46.4	14.31	14
ADIABENE.....	36.45	43.20	22	Ad Turres, <i>Torre Ole-</i>				Aenaria, <i>Pitheusa</i> , or			
Ad Ladios? <i>Banialouka</i>	44.46	17.12	14	<i>vola</i>	41.14	13.9	11	Inarime I., <i>Ischia</i>	40.44	13.54	13
Ad Lamias.....	42.2	12.57	11	Ad Turres, <i>Olleria</i>	38.56	0.45 W	7	Aencia, on C. <i>Karabarnu</i>	40.28	22.50	15
Ad Lippos.....	40.39	5.52 W	7	Ad Turres?.....	38.53	3.51 W	7	*Aeniānes.....	39.0	22.10	15
Ad Malum?.....	45.34	14.17	14	Ad Turres, <i>Maida</i>	38.56	16.21	8	Aenion?.....	32.26	35.36	21
Ad Martis, <i>Outc</i>	45.2	6.49	8	Ad Turres.....	45.11	14.12	14	Aenona, <i>Nouda</i>	44.14	15.10	14
Ad Martis, <i>Massa</i>	42.46	12.33	8	Ad Turres.....	43.24	5.55	6	Aenos, <i>El-Musmeih</i>	33.16	36.26	21
Ad Matrices, <i>Mostar</i>	43.20	17.53	14	Ad Turrim, <i>Tourves</i>				Aenos, <i>Enos</i>	40.42	26.5	19
Ad Medias, <i>Sanoggia</i>	44.34	11.9	8	Aduatūca, <i>Tongres</i> or				Aenus, or Oenus F. <i>Inn</i>	47.30	12.0	25
Ad Medias (Carbantia)?				<i>Tongern</i>	50.47	5.27	6	Aenus M., <i>Monte Nero,</i>			
<i>Cubiano</i>	45.6	8.25	8	*Aduatuci.....	50.45	4.30	6	or M. <i>Elato</i>	38.8	20.41	18
Ad Medias, <i>Sedilo</i>	40.10	8.55	9	Adulas Mons, Mt. <i>St.</i>				Aenyra?.....	40.37	24.42	19
Ad Medias, <i>Mesa</i>	41.23	13.6	11	<i>Gothard</i>	46.33	8.34	8	Aeoliae, <i>Liparicae</i> , or			
Ad Mensulas, <i>Monte Al-</i>				Adulcis S., G. of <i>Zulla</i>	15.15	29.45	3	Vulcanico Ins., <i>Li-</i>			
<i>cino</i>	43.5	11.30	8	Adulis, or Adile, <i>Zulla</i>	15.10	39.42	3	<i>pari Islands</i>	38.30	15.0	9
Ad Mercuri?.....	35.34	5.58 W	23	Adullam?.....	31.38	35.1	21	AEOLIS.....	39.0	27.0	19
Ad Mercurios? <i>Al-Man-</i>				Ad Vicesimum, n. <i>Monte</i>				Aepha? (Corōne), <i>Peta-</i>			
<i>soriat</i>	33.46	7.16 W	23	<i>della Guardia</i>	42.12	12.29	11	<i>lidhi</i>	36.57	21.56	18
Admedera (Madaura)?				Ad Vicesimum, <i>Amen-</i>				Aequana, <i>Vico Equense</i>	40.40	14.26	
<i>Ayedrah</i>	35.30	8.27	23	<i>dolara</i>	39.58	16.32	9	Aequi, or Aequicili.....	42.0	13.10	11
Ad Morum, <i>Velce Rubio</i>	37.35	2.19 W	7	Ad Vicesimum.....	43.28	1.45	6	Aequinoctium, <i>Fischa-</i>			
Ad Nonas, n. <i>Lago Morto</i>	42.6	12.10	11	Aea, <i>Poti</i>	42.12	41.44	22	<i>ment</i>	48.3	16.38	14
Ad Nonum.....	43.28	1.33	6	*Aeae.....				Aequum?.....	43.41	16.59	14
Ad Nonum, <i>Annone</i>	44.53	8.18	8	Aeantium Prom., <i>Tri-</i>				Aere, <i>Es-Sunamein</i>	33.9	36.15	21
Ad Novas.....	41.29	0.49	7	<i>keri Point</i>	39.5	23.3	15	Acropus M., <i>M. Tomoros</i>	40.35	20.10	15
Ad Novas, <i>Monte Pul-</i>				Aeas, or Aōus F., <i>Vo-</i>				Aesopus F., <i>Esaro</i>	39.8	17.9	9
<i>cinano</i>	43.8	11.18	8	<i>yussa</i>	40.37	19.25	15	Aesopus F.....	40.0	27.30	19
Ad Octavum, <i>Rivoli</i>	45.4	7.30	8	Aebura? <i>Cuerca</i>	39.41	4.11 W	7	Aesernia, <i>Isernia</i>	41.35	14.12	9
Ad Palatium, <i>Ala</i>	45.48	11.1	8	Aecula, <i>Troja</i>	41.21	15.19	9	Aesia, <i>Great Chesters</i> ...	55.0	2.27 W	5
Ad Pietas.....	41.16	12.52	11	Aeculanum, or Eclānum,				Aesis F., <i>Esino</i>	43.30	13.10	8
Ad Pirum F., <i>Cesano</i>	43.45	13.9	8	<i>Le Grotte, n. Mira-</i>				Aesium, <i>Jesi</i>	43.32	13.15	8
Ad Pirum, <i>Adelsbery</i>	45.47	14.13	8	<i>bella</i>	41.1	13.0	9	Aeson F.....	40.16	22.33	15
Ad Pontem.....	36.25	6.10 W	7	Aedeusus, <i>Lipso</i>	38.51	23.3	15	Aestraeum, <i>Ostromja</i> ...	41.28	22.43	14
Ad Pontem, <i>Fardon, n.</i>				*Aedui.....	46.50	4.0	6	Aestria I., <i>Lugost</i>	42.45	16.53	14
<i>Neorak</i>	53.3	0.52 W	5	Aegae, or Edessa, <i>Vod-</i>				Aesula, <i>M. Afliano</i>	41.56	12.51	11
Ad Portum, <i>Empoli</i>	43.43	10.57	5	<i>kenu</i>	40.47	22.2	15	Aethalia or Iva I., <i>Elba</i>	42.47	10.15	8
Ad Publicanos, <i>L'Hôpi-</i>				Aegae (Euboca), <i>Limni</i>	38.45	22.20	16	*Aethiopes.....			
<i>tal</i>	45.41	6.22	8	Aegae (Achaia), <i>Akrata</i>	38.10	22.19	18	AETHIOPIA.....	20.0	31.0	3
Ad Punicum, <i>Santa Ma-</i>				<i>rielle</i>	38.46	27.3	17	Aetna? <i>Castro</i>	37.35	14.55	12
<i>riella</i>	42.2	11.51	11	Aegae, <i>Guzel-hissar</i>	38.46	27.3	17	Aetna Mons, <i>Etna, or</i>			
Ad Putea? <i>Cuenca</i>	40.4	2.11 W	7	Aegae, <i>Ayas</i>	36.45	35.46	20	<i>Mongibello</i>	37.44	15.0	12
Ad Quereum.....	45.55	11.56	8	Aegalios M., <i>Skaraman-</i>				AETOLIA.....	38.40	21.40	15
Ad Quintanas, n. <i>Co-</i>				<i>ga, or Skaramanga</i> ...	37.58	23.30	16	Aexōne, <i>Asani</i>	37.54	23.44	16
<i>lonna</i>	41.52	12.46	11	Aegalion M.? <i>Aghia, or</i>				Affiliae, <i>Affile</i>	41.54	13.6	11
Adraa (Elrei), <i>Draa</i>	32.43	36.13	21	<i>Mulia</i>	37.10	21.41	18	AFRICA.....	36.0	9.30	3
Ad Radices? n. <i>Ka-</i>				Aegates, or Aegisae				Agameus.....	39.50	26.10	26
<i>broca</i>	42.50	25.19	14	Ins.....	38.0	12.10	12	Agiarius Sinus.....			
*Adramitac, <i>Const of</i>				Aege?.....	39.59	23.39	15	Agātha, <i>Ayde</i>	43.18	3.25	6
<i>Hadramout</i>	15.0	50.0	3	Aegeira, n. <i>Mavra Li-</i>				Agathyrna, or Agathyr-			
Adramyttēnus Sinus.....	39.30	26.40	19	<i>tharia</i>	38.7	22.23	18	num? <i>San Marco</i>	38.2	14.40	12
Adramyttium, <i>Adramyti</i>	39.35	27.3	19	Aegeirus.....	38.4	23.9	16	Agbatāna, or Ecbatāna,			
Adrana F., <i>Eder</i>	51.10	8.45	25	Aegiae, <i>Limni</i>	36.47	22.32	18	<i>Hamadan</i>	34.48	48.33	22
Adrana, or Adrans, <i>St.</i>				Aegiale.....	36.54	26.26	19	Agenticum, or Agedin-			
<i>Oswald</i>	46.10	14.49	14	Aegida, aft. Justinopō-				cum, aft. Senones,			
Adranum, or Hadranum,				<i>lis, C. d'Istria</i>	45.32	13.44	8	<i>Sens</i>	48.11	3.17	6
<i>Aderno</i>	37.38	14.49	12	Aegilia I., <i>Stoura</i>	38.10	24.9	15	Aginnis? <i>Havaez</i>	31.20	48.50	22
Adranus F., <i>Aderno</i>	37.45	14.48	12	Aegilia, or Aegila I.,				Aginnum, <i>Agen</i>	44.14	0.37	6
Adrapsa, or Drapsaea,				<i>Cerigotto</i>	35.50	23.18	19	Agiria, <i>Daroeca</i>	41.13	1.17 W	7
<i>Iuderaub</i>	35.43	69.25	3	Aegilia, <i>Tzurcla</i>	37.45	23.55	18	AGISYMBIA?.....	4.05	30.0	2
Ad Regias? <i>Mofhan, or</i>				Aegilon, or Capraria I.,				Agnavae.....	45.29	22.43	14
<i>Afkan</i>	35.15	0.5 W	23	<i>Capraja</i>	43.2	9.50	8	Agri Decumates.....	48.10	9.0	25
Adrin, or Hadria, <i>Atri-</i>	42.34	14.1	8	Aegimūrus I., <i>Zembra</i> ...	37.8	10.48	23	Agrianae.....	39.52	36.1	20
Ad Rubras, <i>Cubezs Ru-</i>				Aegina I., <i>Eghina, or</i>				*Agrianes.....	42.0	23.0	14
<i>bias</i>	37.42	6.54 W	7	<i>Egina</i>	37.44	23.30	18	Agrianes F., <i>Ergineh</i> ...	41.20	27.0	14
Ad Rubras? <i>Madroma</i> ...	35.1	1.45 W	23	Aegina, <i>Eghina</i>	37.45	23.26	18				
Adramētum, <i>Suah</i>	35.50	10.35	23	Aeginetes, <i>Apana</i>	40.59	34.3	20				

NAMES.	LAT.	LONG.	MAP.	NAMES.	LAT.	LONG.	MAP.	NAMES.	LAT.	LONG.	MAP.
Agrigentum, or Acrægas, <i>Girgenti</i>	37° 16'	13° 35'	12	Album Pr., <i>Ras el-Abiad, or White Ca.</i>	33° 12'	35° 8'	21	Alpes Rhaeticae, <i>Rhaeticus Alps</i>	46° 25'	10° 0'	8
Agrinium?.....	38.48	21.29	15	Alburnus Mons, <i>Monte Albarno, or Di Positione</i>	40.30	15.20	9	Alpehus F., <i>Rufia</i>	37.36	21.45	19
Agrippias, or Anthedon?.....	31.27	34.25	21	Albus Portus, <i>n. Algeras</i>	36.6	5.26 w	7	Alpis Cottia, <i>Mont Genève</i>	44.56	6.42	8
Agrippina, or Colonia Agrippinensis, <i>Coloigne</i>	50.56	6.57	6	Alee, <i>Alcazar de S. Juan</i>	39.25	3.14 w	7	Alpis Graia, <i>Little St. Bernard</i>	45.40	6.51	8
Agryle (Upper and Lower)? <i>R. at foot of Hymettus</i>	37.57	23.44	17	Alcimus.....	37.56	23.38	17	Alpis Pennina, <i>Great St. Bernard</i>	45.53	7.9	8
Aguntum, <i>Innichen</i>	46.44	12.18	14	Aleyonium Mare, <i>B. of Livadostro</i>	38.7	23.5	18	Alsa F., <i>Ausa</i>	46.0	13.16	8
Agylla, <i>aft. Caere, Cervetri</i>	42.1	12.3	11	Alea, <i>Alia</i>	39.24	5.3 w	7	Alsadamus Mons? <i>Kelb Hawan</i>	32.41	36.46	21
Agryro, <i>S. Filippo d'Argiro</i>	37.38	14.32	12	Alea.....	37.46	22.29	18	Alsietinus L., <i>Lago di Martignano</i>	42.8	12.17	11
Ai?.....	31.54	35.16	2	Aleus Campus.....	36.45	35.10	20	Alsium, <i>Palos</i>	41.56	12.3	11
*Aii?.....	10.0	77.0	2	Alele? <i>Mourzouk</i>	25.50	14.12	2	Alsuga, <i>Borgo di Val-sugana</i>	46.5	11.23	8
Ajalon, <i>Yalo</i>	31.51	35.2	21	Aleria, or Alalia, <i>Aleria</i>	42.7	9.31	9	Altinum? <i>Bataszek</i>	46.11	18.45	14
Alāba, or Allāva?.....	37.27	13.12	12	Alesia, <i>Atise</i>	47.37	4.23	6	Altinum, <i>Altino</i>	45.34	12.22	8
Alabanda, <i>Arab Hissar</i>	37.36	27.57	19	Alesiae.....	37.3	22.27	7	Altium? <i>S. Filadelfo</i>	38.2	14.34	12
Alabastra, or Alabastron-polis?.....	28.21	31.7	24	Alesius M.....	37.38	22.26	18	Alutium?.....	28.47	33.25	24
Alābus F., <i>Lo Cantaro, or Molinello</i>	37.15	15.5	12	Aletium, <i>S. Maria della Liza</i>	40.0	18.6	9	Alutas F., <i>Aluta</i>	44.30	24.15	14
Alaesa, or Halēsa, <i>n. Tusa</i>	37.57	14.14	12	Aletrium, or Alatrium, <i>Alatri</i>	41.46	13.24	11	Alydda.....	38.53	30.4	20
Alaesus, or Halēsus, F., <i>Pettineo</i>	37.55	14.16	12	Aletrium, <i>Calitri</i>	40.33	15.26	9	Alyi?.....	28.55	31.6	24
Alagonia? <i>Zarnata</i>	36.55	22.12	18	Alexandria Troas, <i>Eski Stamboul</i>	39.45	26.10	19	*Amalekites.....	29.0	34.0	24
Alalcomēnae (Boeotia), <i>Sulinari</i>	38.22	22.59	16	Alexandria ultima, <i>Kho-jend</i>	41.21	68.30	3	Amalobriga, <i>Tordeseilas</i>	41.31	5.2 w	7
Alalcomēnae (in Ithāca)?.....	38.22	20.41	18	Alexandria, <i>aft. Hira</i>	32.0	44.30	22	AMANTIA.....	40.23	19.40	15
Alalia, or Aleria, <i>Aleria</i>	42.7	9.31	9	Alexandria? <i>n. Mittinkote</i>	29.0	69.28	3	Amantia, <i>Livizza</i>	40.21	19.41	15
Alalis, <i>Abu Herarah</i>	35.50	38.31	20	Alexandria (ad Caucasum), <i>Ghoorbund</i>	34.50	68.40	3	Amānus Mons, <i>Jawar Dagh, etc.</i>	37.0	36.20	20
Alander F.....	39.20	31.10	20	Alexandria (ad Issum), <i>Iskenderoon</i>	36.35	36.9	20	Amanus Portus, <i>aft. Flavio-Portus, Portugalete</i>	43.20	3.3 w	7
*Alāni?.....	42.0	47.0	22	Alexandria (in Ariis), <i>Herat</i>	34.22	62.10	3	Amardus, or Mardus F., <i>Kizil Uzen, or Sejed Rod</i>	37.30	48.0	25
Alanton, <i>Lete</i>	42.50	1.49 w	7	Alexandria, <i>Iskenderieh, or Alexandria</i>	31.11	29.55	24	Amarynthus.....	38.23	23.51	1
Alatrium, or Alatrium, <i>Alatri</i>	41.46	13.24	11	Alexandroschene, <i>Iskenderoona</i>	33.11	35.8	21	Amasēnus, <i>Amascho</i>	41.26	13.13	1
Alauna, <i>Kier</i>	56.10	3.58 w	5	Algidus.....	41.44	12.49	11	Amasia, <i>Amasia</i>	40.36	35.54	2
Alaunā, <i>Alcunme, n. Valogues</i>	49.31	1.27 w	6	Alissus, <i>Karaketscheli</i>	39.38	33.26	20	Amastri, <i>for. Sesāmus</i>	41.45	32.24	2
Alaunium.....	43.53	5.50	6	Alicanum, <i>Martyganz</i>	44.31	16.27	14	Amasserah.....	41.45	32.24	2
Alaunus F.? <i>Abne</i>	55.24	1.36 w	5	Alinda, <i>Demir Dereh</i>	37.33	27.50	19	Amāthus, <i>Old Limasol</i>	34.43	33.9	20
Alaunus F., <i>Ace</i>	50.43	3.3 w	5	Aliphēra.....	37.31	21.53	19	Amāthus, or Betharamathum, <i>Amath</i>	32.19	35.40	21
Alāzon F., <i>Alasan</i>	41.40	46.0	22	Aliso, <i>Elsen</i>	51.45	8.45	25	Ambacia, <i>Amboise</i>	47.24	1.0	6
Alba, <i>Alba</i>	37.14	2.55 w	7	Alista, <i>Porto Vecchio</i>	41.36	9.17	9	*Ambarri.....	46.10	5.0	6
Alba?.....	42.50	2.14 w	7	Allaria, <i>Monteforte</i>	35.10	26.0	19	Ambastus F.....	1
Alba F., <i>Ter</i>	42.0	2.35	7	Allāva F.? <i>Cultabelotta</i>	37.30	13.14	12	*Ambiāni.....	49.48	2.0	6
Alba Fucentina, or Fucensis, <i>Colle di Albe</i>	42.4	13.26	11	*Allemanni.....	48.40	9.0	25	Amiāni, <i>Amiens</i>	49.54	2.17	6
Alba Helvōrum, <i>Aps, or Alps</i>	44.33	4.36	6	Allia F.? <i>Scoto del Casale</i>	42.4	12.35	11	*Ambivareti.....	47.15	3.20	6
Alba Longa.....	41.46	12.41	11	Allia F.? <i>Di Conca</i>	42.0	12.32	11	Amboglanna, <i>Burgoswald</i>	54.59	2.37 w	5
Alba Pompeia, <i>Alba</i>	44.41	8.2	8	Alliāe, <i>Alife</i>	41.20	14.18	9	AMBRACIA.....	39.5	21.0	15
Albāna, <i>Derbend</i>	42.5	48.12	22	Allobo, <i>Alagon</i>	41.51	1.8 w	7	Ambracia, <i>Arta</i>	39.8	21.0	15
*Albani.....	1	*Allobroges.....	45.30	5.30	6	Ambracius S., <i>G. of Arta</i>	38.57	20.55	15
ALBANIA.....	41.30	47.30	22	Alma F., <i>Alma</i>	42.50	10.50	6	Ambrācus, <i>Fidho-Kastro</i>	39.2	20.57	15
Albaniae or Caspiae Py-lae, <i>Pass of Derbend</i>	42.0	48.16	22	Almo F., <i>Acquataccia</i>	41.52	12.30	11	Ambre, <i>Daclau</i>	48.16	11.28	25
Albānus F., <i>Svanour</i>	41.28	48.0	22	Almus, <i>n. Smorden, or Smordini</i>	42.47	23.5	14	Ambrŷus, <i>Dhistomo</i>	38.26	22.40	16
Albānus L., <i>Lago di Albano</i>	41.45	12.41	11	Alone, <i>Ambleside</i>	54.26	2.57 w	5	Ameria, <i>Amelia</i>	42.33	12.26	8
Albānus M., <i>Monte Cavo</i>	41.45	12.44	11	Alonta F., <i>Terek</i>	43.40	45.0	3	Amestrātus, <i>Mistretta</i>	37.55	14.21	12
Albānus, or Albius M.....	44.30	17.0	14	Alōpe (Loeris).....	38.43	22.56	5	Amīda, <i>Diyarbekr</i>	37.55	39.54	22
Albanium, <i>Kufstein</i>	47.35	12.11	14	Alōpe (Phthiotis).....	38.54	22.46	16	Amilus? <i>Aghia Triada</i>	37.45	22.21	13
*Albici.....	43.50	6.0	6	Alopecoonēsus.....	40.18	26.15	16	Amisia F., <i>Ems</i>	52.40	7.20	25
Albica, <i>Alby</i>	43.57	2.9	6	Alorus, <i>Palekhorta</i>	40.31	22.31	19	Amisus, <i>Sausoon</i>	41.20	36.21	20
Albinia F., <i>Albegna</i>	42.34	11.24	8	Alos, or Halos, <i>Kefalosi</i>	39.9	22.47	15	Amiternum, <i>San Vettorino</i>	42.23	13.22	8
Albion.....	1	Alpēnos.....	38.47	22.32	16	Ammochostos, <i>Famagousta</i>	35.7	33.58	20
Albis F., <i>Elbe</i>	53.20	10.30	25	Alpes Carnicae, or Juliae, <i>Carnic or Julian Alps</i>	46.32	13.20	8	AMMONITIS.....	32.0	36.12	21
Albium Intemelium, <i>Vintimiglia</i>	43.45	7.40	6	Alpes Cottiae, <i>Cottian Alps</i>	45.0	6.42	8	Amnias F., <i>Kostambul Tchai, or Gok Irmak</i>	41.30	34.30	20
Albium Ingaunum, <i>Albenga</i>	44.4	8.12	8	Alpes Graiae, <i>Graecian, or Graian, Alps</i>	45.30	7.0	8	Amorgos I., <i>Amorgo</i>	36.50	26.0	19
Albius, or Albanus M.....	44.30	17.0	14	Alpes Maritimae, <i>Martime Alps</i>	44.10	7.20	8	Amorium, <i>Hergan Kaleh</i>	39.0	31.27	20
Albona, <i>Albona</i>	45.5	14.7	8	Alpes Noricae, <i>Noric Alps</i>	47.20	14.0	14	Ampēlos M.....	37.45	26.52	19
Albonica, <i>Puerta du Daroca</i>	41.7	1.20 w	7	Alpes Penninae, <i>Pennine Alps</i>	46.0	8.0	8	Ampēlos Pr., <i>C. Pseudo</i>	39.57	24.1	15
Albuocella (Arbucale, or Arbacala)?.....	41.46	5.25 w	7					Ampēlos Pr., <i>C. Colonna</i>	37.38	26.53	19
								Ampēlos Pr., <i>C. Sacro</i>	35.1	26.16	19
								Amplusia, or Cotes Pr., <i>C. Spartel</i>	35.47	5.56 w	23
								Amphanae.....	39.20	22.55	15
								Ampheia.....	37.15	22.5	18

NAMES.	LAT.	LONG.	MAP.	NAMES.	LAT.	LONG.	MAP.	NAMES.	LAT.	LONG.	MAP.
Amphiareium, <i>Mavro-Dhiliisi</i>	38°17'	23°50'	16	Angellae, <i>Rute</i>	37°25'	4°25' W	7	Anxänum (Frentanorum), <i>Lanciano Vecchio</i>	42°14'	14°23'	9
Amphicleia, or Amphicaea, <i>Dhadhi</i>	38.38	22.35	16	Angites F., <i>Anghista</i>	40.50	24.0	19	Anxia, <i>Anzi</i>	40.29	15.54	9
AMPHILOCHIA.....	39.4	21.15	15	Angitüla F., <i>Angitola</i>	38.10	16.16	9	Anxur, or Tarracina, <i>Terracina</i>	41.16	13.15	11
Amphimalla.....	35.21	24.18	19	* Angli, or Angli.....	54.20	10.0	25	Aornos ?.....	34.25	73.0	3
Amphipagus Prom. ? <i>C. Bianco</i>	39.21	20.7	15	* Angrivarii.....	52.15	9.0	25	Aornos (Bactriana) ?.....	36.40	68.35	3
Amphipolis, <i>Neokhorio</i>	40.48	23.51	15	Angularia, <i>Angullara</i>	42.7	12.14	11	Aouß, or Aeas F., <i>Voyussa</i>	40.37	19.25	15
Amphissa, <i>Salona</i>	38.32	22.22	16	Angulus, <i>S. Angelo</i>	42.30	12.8	8	Apanëa.....	37.17	37.53	20
Amphitrope, <i>Metropista</i>	37.47	24.0	18	Anigrus F., <i>Mavropotamo</i>	37.30	21.38	18	Apanëa, for. Pella, <i>Famieh</i>	35.29	36.24	20
Amphyros F.....	37.16	22.0	18	Anio F., <i>Teverone</i>	41.56	12.40	11	Apanëa Cibotus, <i>Di-neir</i>	38.3	30.13	20
Amphrysus F.....	39.10	22.47	15	Annamatia, <i>Adony</i>	47.7	18.54	14	Apanëa Myrtëa, <i>Moudania</i>	40.22	28.54	20
Ampaga F., <i>Wady el-Kebir</i>	36.45	6.10	23	Anneianum, <i>Legnago</i>	45.11	11.20	18	Apanëa (Latium) ?.....	41.35	12.29	11
Amsanetus Lacus, <i>Le Mafete</i>	40.59	15.1	9	Anopaea.....	38.44	22.28	6	Apanëne.....	35.30	36.30	20
Amÿclae.....	41.16	13.20	9	Anopölis.....	35.13	24.6	19	Apanuris.....	36.16	38.12	20
Amÿclae, <i>Agios Kyriaki</i>	37.2	22.27	18	* Ansa Pullini, <i>Anse</i>	45.56	4.43	6	Apelaurus M.....	37.50	22.28	18
Amyrus F.....	39.34	22.44	15	* Ansibarii.....	53.10	7.15	25	Apeninus Mons, <i>Apenines</i>	44.0	11.0	8
Amÿzou.....	39.34	22.41	15	Antandros, <i>Antandro</i>	39.34	26.50	19	APERANTIA.....	38.50	21.27	15
Anabucis (or Automalax ?).....	30.16	19.14	23	Antarädos, <i>Tartos</i>	34.52	35.55	20	Aperopia I., <i>Dhoko</i>	37.20	23.20	18
Anactorium.....	38.54	20.50	15	Antemnae.....	41.57	12.30	11	Aperrrhae.....	36.9	29.52	20
Anaea, <i>Arnear</i>	37.47	27.19	19	Anthedon (Boeotia), <i>Paleo-kastro</i>	38.28	23.27	16	Apësäs M., <i>Fouka</i>	37.51	22.45	18
Anagnia, <i>Anagni</i>	41.46	13.10	11	Anthedon, or Agrippias ?.....	31.27	34.25	21	Apësät, <i>Trikeri</i>	39.5	23.5	15
Anagyros, <i>Vari</i>	37.50	38.48	16	Anthëla.....	38.48	22.28	26	Apëdina, <i>Kotroni</i>	38.11	23.54	16
ANATICA, or ACILISENE.....	39.20	40.0	22	ANTHËANUS.....	40.32	23.10	15	Aphrodisias (Caria), <i>Geira</i>	37.43	28.45	20
Analiba, <i>Heremech</i>	39.31	39.16	20	Anthëmus.....	40.31	23.13	15	Aphrodisias (Cilicia).....	36.10	33.41	20
Anamis F., <i>Ibrahim</i>	27.10	57.20	3	Anthëmus F. ?.....	42.50	41.18	22	Aphrodisias (Laconia) ?.....	26.34	22.57	18
* Ananes.....	44.50	10.0	8	Anthëne ? <i>Ellinico</i>	37.23	22.41	18	Aphrodisium (Latium) ?.....	41.35	12.29	11
Anäphe I. and Town, <i>Anafi</i>	36.22	25.48	19	Anthëne ? <i>Ellinico</i>	37.23	22.41	18	Aphrodisium (Cyprus).....	35.24	33.50	20
Anaphyltus, <i>Anaryso</i>	37.43	23.56	18	Anthylla.....	31.15	30.12	24	Aphroditöpolis, <i>Atfieh</i>	29.27	31.20	24
Anäpus F., (Acarnania).....	38.35	21.14	15	Anticyra (Loeris) ?.....	38.24	22.0	18	Aphÿtis, <i>Athyto</i>	40.6	23.27	15
Anäpus F., <i>Anapo, or Fiume di Sortino</i>	37.5	15.10	13	Anticyra (Malis).....	38.51	22.22	16	Apiarium.....	38.42	0.51 W	7
Anas F., <i>Guadiana</i>	38.27	7.10 W	7	Anticyra (Phocis), <i>Apra Spitia</i>	38.23	22.38	16	Apicilia, <i>Latisana</i>	45.46	13.0	8
Anassus F., <i>Revonchi</i>	46.0	13.13	8	Antigonëa, or Psaphära.....	49.20	23.6	15	Apidänus F., <i>Fersaliti</i>	39.25	22.10	15
Anasthiopölis, <i>Dara</i>	37.10	40.57	22	Antigonëa ? <i>Tepeleden</i>	40.20	20.0	15	Apila, or Apilas, F., <i>R. of Platamona</i>	39.57	22.35	15
Anäthio, <i>Annah</i>	34.30	42.3	22	Anti-Libänus, <i>Jebel esh-Shurky</i>	34.10	36.10	20	Apis ? (Taposiris) <i>Arab's Tower</i>	30.47	29.34	24
Anätis F. ? <i>Wady Oomer-begh</i>	33.10	8.0 W	23	Antinöe, for. Besa, <i>Sheikh Abadeh</i>	27.48	30.54	3	* Apodöti.....	38.31	21.50	15
Anäua L. (or Ascania) ? <i>L. of Chardak, or Hadji Touz Ghieul</i>	37.53	30.0	20	Antinoopölis, <i>Cherkesh</i>	40.43	32.56	20	Apollinis Lacus, <i>Pol-lone</i>	45.37	7.59	8
Ananium, <i>Non</i>	46.18	10.57	8	Antinum, <i>Civita d'Antino</i>	41.53	13.27	11	Apollinis Pr., <i>C. Gobeah, or Farina</i>	37.11	10.14	23
Anazarbus, <i>Ain Zarba</i>	37.18	35.51	20	Antiocheia (ad Maeandrum).....	37.52	38.33	19	Apollinopölis Magna, <i>Elysu</i>	24.59	32.54	3
* Anealites.....	51.20	1.50 W	6	Antiocheia (ad Taurum) ? <i>Aintab</i>	37.4	37.25	20	Apollinopölis Parva.....	27.0	31.22	8
Anchesmus M. (Lycabettus), <i>Hill of St. George</i>	37.59	23.45	17	Antiocheia, <i>Antakia</i>	36.12	36.9	20	Apollonia, <i>Arsouf</i>	32.18	34.51	21
Anehiäle ? <i>Mound n. Karaducar</i>	36.48	34.43	20	Antiocheia Mygdoniae, or Nisibis, <i>Nisibin</i>	37.1	41.10	22	Apollonia, <i>Marsa Souea</i>	32.54	21.56	23
Anehiäus, <i>Ahiolou</i>	42.34	27.40	14	Antiocheia (ad Cragum).....	36.8	32.30	20	Apollonia, <i>Abulliont</i>	40.9	28.42	20
Anehsa M., <i>Armenia</i>	37.42	22.25	18	Antiocheia (Pisidia), <i>Yalobatek</i>	38.16	31.17	20	Apollonia (Assyria) ?.....	34.22	44.24	22
Ancon Pr., <i>C. Tchalti</i>	41.22	36.40	20	Antiocheia ? <i>Mere</i>	37.30	62.0	3	Apollonia (Acte).....	40.13	24.20	15
Aneöna, <i>Ancona</i>	43.37	13.31	8	Antipatreia, <i>Arnaoud Berat</i>	40.43	19.49	14	Apollonia (Chalcidice), <i>Polighero</i>	40.24	23.22	15
Aneÿra.....	39.11	28.58	20	Antipätris (Capharsaba), <i>Kefr Suba</i>	32.13	34.59	21	Apollonia, Eleuthërae, or Eleutherna ?.....	35.19	24.41	19
Aneÿra, <i>Angora</i>	39.56	32.56	8	Antiphellus, <i>Andifilo</i>	36.12	29.41	20	Apollonia (Illyria), <i>Pol-lina, or Pollona</i>	40.40	19.25	15
Aneyron-pölis ?.....	29.9	31.15	24	Antiphrae ? <i>Kasr Jammemeh</i>	31.7	28.22	23	Apollonia (Lydia) ?.....	38.59	27.31	19
Andabilis, <i>Eski Andaval</i>	37.56	34.50	20	Antipölis, <i>Antibes</i>	43.35	7.7	6	Apollonia Mordiacum, <i>Öhuburlu</i>	38.6	30.38	20
Andaea ? <i>Valley of Lughman</i>	34.38	70.25	3	Antipyrgos, <i>Portus, Marsa Toubrouk</i>	32.2	24.3	23	Apollonia (Mygdonia), <i>Pollina</i>	40.36	22.30	15
Andania, <i>Eliniko-kastro</i>	37.17	22.1	18	Antiquaria, <i>Antequera</i>	37.9	4.35 W	7	Apollonia (Sipnos), <i>Kastro</i>	36.58	24.44	19
Andecavi, <i>Angers</i>	47.28	0.33 W	6	Anti-Rhium Pr., <i>Kastro Roumeli</i>	38.20	21.46	18	Apollonia (Thracia) ?.....	41.7	25.6	19
Andematium, <i>Langres</i>	47.51	5.21	6	Antissä, <i>Kalas Limneonas, n. Sigri</i>	39.13	25.52	19	APOLLONIÄTIS.....	34.20	44.30	22
Anderida ? <i>Pevensy</i>	50.49	0.21	5	Antistiäna, <i>Llacuneta</i>	41.27	1.23	7	APOLLONIÄTIS L., <i>L. of Abulliont</i>	40.10	28.35	20
Anderitum, <i>Anterrieux</i>	44.50	3.4	6	Anti-Tannus, <i>Dijik Dagh, &c.</i>	39.15	40.0	22	Apollonis.....	38.46	27.37	19
* Andes, or Andecavi.....	47.30	0.30 W	6	Antium, <i>Porto d'Anzo</i>	41.25	12.40	11				
Andes, <i>Pietola</i>	45.7	10.50	8	Antivestacum, <i>Bole-rium, or Belerium</i>	50.4	5.42 W	20				
Andretium.....	43.43	16.15	14	Antonia F., <i>Nen</i>	52.25	0.32 W	5				
Andriäce, <i>Andraki</i>	36.13	30.2	20	Anton, <i>Fano</i>	38.58	23.0	16				
Andrius F.....	39.52	26.45	19	Antunnaecum, <i>Andër-nach</i>	50.26	7.24	6				
Andropölis.....	30.37	30.46	24	Anurogrammum, <i>Anarajhapoara</i>	8.18	80.31	2				
Andros, <i>Palaepölis</i>	37.49	24.50	19	Anxänum (Apulia), <i>Torre di Rivoli</i>	41.29	15.56	9				
Andros I., <i>Andro</i>	37.50	24.55	19								
Anemo F., <i>Lamone</i>	44.10	11.43	8								
Anemoreia ?.....	38.27	22.38	16								
Anemurium, <i>Anemour</i>	36.1	32.51	20								
Angële ? <i>Papa Anghelaki</i>	37.58	23.53	16								

NAMES.	LAT.	LONG.	MAP.	NAMES.	LAT.	LONG.	MAP.	NAMES.	LAT.	LONG.	MAP.
Æpion fons, or Patavi- nae Aquae, Bagui <i>d' Albano</i>	45° 22'	11° 46'	8	Aquila major, <i>n. Te-</i> <i>louan</i>	35° 37'	5° 17' W	23	Arbe I., <i>Arbe</i>	45° 47'	14° 45'	14
Apostana?.....	27.5	53.2	3	Aquila minor, <i>Castillejo</i>	35.45	5.21 W	23	Arbeia? <i>Moresby</i>	54.36	3.32 W	5
Apparia, <i>Tubai</i>	43.55	26.14	14	Aquilaria, <i>Avariych</i>	37.4	10.58	23	Arbëla, <i>Irbid</i>	32.38	36.30	21
Appii Forum, <i>Foro</i> <i>Appio</i>	41.28	13.1	11	Aquileia, <i>Aquileia</i>	45.46	13.22	8	Arbëla, <i>Kalat Ibn Ma'an</i>	32.50	35.30	21
Appia? <i>n. Ponte delle</i> <i>Sreghe</i>	41.47	12.36	11	Aquileia, <i>Incisa</i>	43.41	11.29	8	Arbëla, <i>Arbil</i>	36.12	43.56	22
Apros, or Apri, <i>Ainad-</i> <i>jik</i>	40.54	27.11	14	Aquilonia, <i>Lacedogna</i>	41.4	15.25	9	ARBELITIS.....	36.12	43.56	26
Aprusa F., <i>Ausa</i>	44.2	12.38	8	Aquincum, or Acincum, <i>Alt-Buda</i>	47.30	19.3	14	Arbor, <i>Arbon</i>	47.31	9.25	6
Asärus F. (<i>Acampsis?</i>) <i>Juruk Sa</i>	41.0	41.46	20	Aquinum, <i>Aquaria</i>	44.16	10.44	8	Arca, <i>Tell Arca</i>	34.34	36.2	20
*Apsilae.....	43.0	41.10	22	Aquinum, <i>Aquino</i>	41.30	13.41	9	ARCADIA.....	37.35	22.0	19
*Apsinthii.....	40.50	26.30	14	*Aquitani.....	44.0	0.30 W	6	Arcadia, <i>Arkadi</i>	35.11	25.7	19
Ap-us F., <i>Chervesta</i>	40.50	19.35	6	AQUITANIA.....	45.0	1.0	4	Arcesine.....	36.47	25.46	19
Apta Julia, <i>Apt</i>	43.52	5.25	6	Ar of Moab, or Rab- bath-moab (Areopo- lis), <i>Rabba</i>	31.22	35.45	21	Arcesine, <i>Arkassa</i>	35.31	27.6	19
Apüera, <i>Paleokastro</i>	35.27	24.7	19	Ara Augusti, or Lugdu- nensis.....	45.46	4.50	6	Archäbis, or Xylëne, <i>Arkava</i>	41.21	41.16	20
*Apuäni?.....	44.27	10.0	8	Ara Jani, <i>Riano</i>	42.7	12.32	11	Archalla, <i>Erkelet</i>	38.49	35.14	20
APULIA.....	41.0	16.0	9	Ara Ubiörum, <i>Godes-</i> <i>berg</i>	50.40	7.9	6	Archandron?.....	31.12	30.22	24
Apulum (Colonia Nova), <i>Karlsburg</i>	46.5	23.35	14	ARABIA.....	25.0	45.0	3	Archeläis, <i>Äk-sevai</i>	38.19	34.5	20
Aqua Crabra, <i>Marrana</i>	41.53	12.32	11	ARABIA DESERTA.....	32.0	40.0	3	Archeläis, <i>El-Aujeh</i>	32.0	35.25	21
Aqua Viva, <i>Majerje</i>	46.21	16.11	14	ARABIA FELIX, <i>Yemen</i>	17.0	45.0	3	Arçi, <i>Arcos</i>	36.51	5.49 W	7
Aqua Viva, <i>Aequoviva</i>	42.18	12.25	11	ARABIA PETRAEA.....	29.0	34.0	3	Arçidava? <i>Werschitz</i>	45.6	21.24	14
Aquae, <i>Berza-Palanka</i>	44.27	22.30	14	Arabiae Empörüm, or Adane, <i>Aden</i>	12.46	45.8	3	Arçitüs I., <i>Arki</i>	37.23	26.46	19
Aquae, <i>Baden</i>	48.1	16.11	14	Arabicus S., or Mare Rubrum, <i>Red Sea</i>	20.0	39.0	3	Arcoberiga, <i>Arcos</i>	41.10	2.19 W	7
Aquae Albülae.....	41.59	12.44	11	*Arabii.....	36.30	66.30	3	Arconnësis I., <i>Orak</i>	36.58	27.30	19
Aquae Apollinãres, <i>Bag-</i> <i>ni di Stigliano</i>	42.11	12.1	11	Aräbis F., <i>Puruli</i>	25.40	66.25	3	Arconnësis I., or Aspis, <i>Hypsili</i>	38.2	26.54	19
Aquae Augustae, or Tar- bellicae, <i>Dax</i>	43.43	1.2 W	6	Arabissus, <i>Houschün</i>	38.7	36.42	20	Arctus.....	41.	29.3	26
Aquae Balissae?.....	45.33	17.20	14	Arabrica, or Ierabriga, <i>Atlenqr</i>	39.2	8.56 W	7	Arctus, or Arctania Pr., <i>Ras el-Milhr</i>	31.53	25.5	23
Aquae Bilbitanörum, <i>Athama</i>	41.20	1.54 W	7	Araçe, <i>Behesneh</i>	37.40	37.57	20	Ardea, <i>Ardea</i>	41.36	12.34	11
Aquae Borbönis, <i>Bour-</i> <i>bonne-les-Bains</i>	47.57	5.45	6	Araceli, <i>Huarte Araquil</i>	42.53	2.5 W	7	Ardeica, <i>Peschiera</i>	45.27	10.42	8
Aquae Borbönis, <i>Bour-</i> <i>bon l'Archambault</i>	46.36	3.2	6	Arachnac M., <i>Arna</i>	37.39	23.2	18	Ardericca? <i>Kir Ab</i>	32.23	48.36	22
Aquae Caeretãnae, <i>Bag-</i> <i>ni di Sapo</i>	42.4	11.59	11	ARACHOSIA.....	32.0	66.0	3	*Ardiaei.....	43.50	17.0	14
Aquae Calidae, <i>n. Chift-</i> <i>ik Khan</i>	37.27	34.46	20	Arachötes, <i>Urghundaub</i>	32.12	66.22	3	Ardis, or Ordessus F., <i>Arjich</i>	44.23	26.0	14
Aquae Calidae, <i>Ham-</i> <i>man Merigah</i>	36.25	2.22	23	Arachthus, or Arethon F., <i>Arta</i>	39.20	21.7	15	Ardobrica, <i>Corunna</i>	43.23	82.1 W	7
Aquae Calidae, <i>Ham-</i> <i>man l'Enf, n. Thois</i>	36.42	10.18	23	Aracillum, <i>Aradillos</i>	43.3	3.55 W	7	Arduenna Silva, <i>Arden-</i> <i>nes, &c</i>	50.0	5.30	6
Aquae Calidae, <i>Vichy</i>	46.7	3.25	5	Aracynthus M., <i>Zygos</i>	38.30	21.25	15	Ardebrigitum, <i>St. Didier</i>	45.46	6.58	8
Aquae Celenae, <i>Caldas</i> <i>de Rey</i>	42.34	8.38 W	7	Arad, <i>Tell Arad</i>	31.19	35.9	21	Arelatë, <i>Arles</i>	43.41	4.37	6
Aquae Convenarum, <i>Baguères de Bigorre</i>	43.4	0.9	6	Aräbus (Arvad), <i>Ruad I</i>	34.50	35.52	20	Arëanum, <i>Arnhem</i>	51.58	5.55	6
Aquae Ferentinae, <i>n.</i> <i>Son Rocca</i>	41.47	12.41	11	Aräbus I., <i>Maharag</i>	26.14	50.43	3	Arënae Montes.....	37.0	6.30 W	7
Aquae Flaviae, <i>Chaves</i>	41.55	7.30 W	7	Arae Hespëri, or Solia, <i>S. Lucar la Mayor</i>	37.24	6.2 W	7	Arëon F., <i>Congoon</i>	28.0	52.15	3
Aquae Gratianae, <i>Aix</i>	45.42	5.54	6	Arae Mutiae, <i>Monte</i> <i>Musino</i>	42.7	12.25	11	Areopölis (Ar of Moab, or Rabbath-moab), <i>Rabba</i>	31.22	35.45	21
Aquae Mattiäcae, <i>Wies-</i> <i>baden</i>	50.5	8.15	25	Arae Philenörum.....	30.20	18.54	23	Arëthon, or Arachthus, F., <i>Arta</i>	39.20	21.7	15
Aquae Neapolitanae, <i>n.</i> <i>Sardara</i>	39.37	8.47	9	Arae Sestiãnae? <i>C. Vil-</i> <i>lano</i>	43.8	9.8 W	7	Arëthusa (Chalceritis), <i>Kerasint Ada</i>	40.56	38.27	20
Aquae Neri, <i>Neris</i>	46.16	2.40	6	Aragenus, <i>Argentan</i>	48.44	0.1 W	6	Areva F., <i>Ucero</i>	41.40	3.4 W	7
Aquae Nisinei, <i>Bour-</i> <i>bon l'Anci</i>	46.37	3.46	6	Aragus F., <i>Argana</i>	42.20	44.46	22	*Arevaci.....	41.30	3.0 W	7
Aquae Originis?.....	42.10	8.27 W	7	ARAM NAHARAIM, or PADAN ARAM (MESO- POTAMIA), <i>Al Jezireh</i>	36.0	41.0	22	Argaeus M., <i>Erdjish</i> <i>Dagh</i>	38.32	35.11	20
Aquae Passëris, <i>Ba-</i> <i>cucco</i>	42.27	12.3	8	Arandi, or Aranni, <i>Ou-</i> <i>rique</i>	37.41	8.10 W	7	Arganthonius M., <i>Sa-</i> <i>manlu Dagh</i>	40.30	29.20	20
Aquae Pisanae, <i>Bagui</i> <i>di Pisa</i>	43.46	10.26	8	Arane?.....	39.1	37.49	20	Argentomagus, <i>Argen-</i> <i>tomagus</i>	46.35	1.31	6
Aquae Populoniae.....	42.58	10.38	8	Arani, or Arandi, <i>Ou-</i> <i>rique</i>	37.41	8.10 W	7	ARGEIA.....	37.40	22.38	18
Aquae Querguennae?.....	42.12	8.12 W	7	Aräphen, <i>Rafua</i>	38.1	24.0	16	ARGEIA (AMPHILOCHIA)	35.55	21.15	15
Aquae Segeste, <i>Fer-</i> <i>rières</i>	48.2	2.35	6	Arar, or Sauconna F., <i>Saöne</i>	46.20	4.50	6	Argennum Pr.? <i>C. S.</i> <i>Alessio</i>	37.52	15.20	12
Aquae Segete?.....	45.25	4.18	6	Arärat M., <i>Agridagh</i>	39.41	44.16	22	Argennum Pr., or Argi- num, <i>C. Bianco, or</i> <i>Aspro Kavo</i>	38.16	26.15	19
Aquae Sextiae, <i>Aix</i>	43.32	5.27	6	Ararus F.? <i>Sereth</i>	46.30	26.50	14	Argonomesum? <i>Argo-</i> <i>medo</i>	43.23	3.48 W	7
Aquae Statiellae, <i>Aqui</i>	44.40	8.27	5	Arasaxa, <i>Seresek</i>	38.42	35.40	20	Argentarius M.....	37.55	2.50 W	7
Aquae Solis, <i>Bath</i>	51.23	2.21 W	5	Arauräca.....	39.55	39.35	20	Argentarius Mons, <i>M.</i> <i>Argentaro</i>	42.22	11.10	8
Aquae Tacapitãnae, <i>El-</i> <i>Hammat-el-Khabs</i>	33.50	9.45	23	Arauris F., <i>Herault</i>	43.40	3.30	6	Argenteus, <i>Argens</i>	43.30	6.10	6
Aquae Vetaloniae, <i>Ve-</i> <i>tulia</i>	43.6	10.33	8	Arausio, <i>Orange</i>	44.8	4.49	6	Argentia? <i>Argenta</i>	44.37	11.51	8
Aquae Vocunia, <i>Caldus</i> <i>(n. Gerovia)</i>	41.53	2.51	7	*Aravisci.....	47.30	17.30	25	Argentia, <i>Gorgonzola</i>	45.33	9.25	8
				Araxa, <i>Oren</i>	36.45	29.25	20	Argentia, <i>Arzents</i> <i>Arzents</i>	42.15	6.13 W	7
				ARAXENE.....	39.15	45.0	22	Argentorium, aft. Stra- taeburgus, <i>Strasbourg</i>	48.35	7.45	6
				Araxes F., <i>Aras</i>	39.15	47.10	22	Argentovaria, <i>Arzten-</i> <i>heim</i>	48.5	7.30	6
				Araxes F., <i>Bandamir</i>	29.40	53.0	3				
				Araxes F. (of Xeno- phon), <i>Khabour</i>	35.17	40.40	22				
				Araxus Prom., <i>C. Kulo-</i> <i>gria</i>	38.13	21.22	18				

NAMES.	LAT.	LONG.	MAP.	NAMES.	LAT.	LONG.	MAP.	NAMES.	LAT.	LONG.	MAP.
Argida?	39.48'	27.32'	19	Arretium, <i>Arezzo</i>	43°30'	11°56'	8	Asamum? <i>Melonta</i>	42°28'	18°27'	14
Argilas	40.45	23.44	15	Arretium (Julianenses),				Ascälon, <i>Askulan</i>	31.39	34.32	21
Arginnsæ Ins.	39.0	26.49	19	Subliano.....	43.37	11.54	8	Ascania I.? <i>Christiani</i> ..	36.15	25.13	19
Argithæa, <i>Knisovo</i>	39.25	21.26	15	Arretium (Fidentes),				Ascania L. (or Anaua)?			
ARGOB (GAULONITIS),				Castiglione.....	43.22	12.0	8	L. of Chardak, or			
<i>Jaulan</i>	32.54	35.45	21	ARRHÈNE (ARZANÈNE)..	38.20	41.0	22	<i>Hadjî Tons Ghieul</i>	37.53	30.0	20
Argolæus S., <i>G. of</i>				Arriaca, <i>Guadalazara</i>	40.39	3.10 w	7	Ascania L., <i>L. of Iznik</i>	40.20	29.30	20
<i>Nauplia</i>	37.20	23.0	18	Arriani Prom.....				Asciburgium, <i>Asburg</i> ...	51.28	6.38	6
ARGOLIS	37.40	23.0	18	Arribium.....	45.18	28.13	24	Asera, <i>Pyrgaki</i>	38.18	23.6	16
Argos, <i>Argos</i>	37.38	22.43	18	Arsa, <i>Azaya</i>	38.11	5.41 w	7	Ascülum, <i>Ascoli</i>	41.11	15.34	9
Argos Amphibolegium,				Arsamosata.....	38.35	39.29	22	Ascülum Picënum, <i>As-</i>			
<i>Neokhori</i>	38.55	21.12	15	Arsanias F.? <i>Murad</i>				<i>coli</i>	42.52	13.37	8
Argos Orestæum?	40.33	21.10	14	Arsen F.....	39.5	41.30	22	Ascuris L., <i>Ezera</i>	39.54	22.26	15
Argyra	38.18	21.47	18	Arsen F.....	37.43	22.3	18	Asçen, <i>n. Frango Vrysi</i> ..	37.25	22.17	18
*Argyrini	40.7	21.10	15	Arsëne, Arsisæ, or Thos-				Aser?.....	32.23	35.21	21
Argyrrippa, or Arpi, <i>Arpa</i>	41.31	15.33	9	pitis L.? <i>L. of Ven</i>	38.40	42.40	22	Ashdod (Azôtus), <i>Es-</i>			
ARIA	35.0	62.0	3	Arsia F., <i>Arsa</i>	45.5	14.2	8	<i>dood</i>	31.45	34.41	21
ARIACA, <i>Concan</i>	18.0	73.20	2	Arsinaria, <i>Arzav</i>	35.50	0.15 w	23	Ashtaroth, <i>Tell Ashte-</i>			
ARIANA	32.30	65.0	3	Arsinia, <i>Arghana Maden</i>	38.19	39.40	22	<i>reh</i>	32.48	36.4	21
Ariaspe?	31.0	63.30	3	Arsinöe (Aethiopia)?...	12.50	42.57	3	Asido (Caesariäna)?			
Ariassus	36.55	30.35	20	Arsinöe (Cilicia), <i>Softa</i>				<i>Medina Sidonia</i>	36.27	5.55 w	7
Aricia, <i>Lariceia</i>	41.43	12.41	11	<i>Kalassi</i>	36.6	33.5	20	Asinacus (or Messenia-			
Ariconium, <i>Weston, n.</i>				Arsinöe (Creta)?.....	35.16	25.28	19	<i>ci</i> S., <i>G. of Kalama-</i>			
<i>Ross</i>	51.55	2.31 w	5	Arsinöe (Cyprus), <i>Poli-</i>				<i>meta</i>	36.45	22.5	18
Argæum? <i>Nawgeç, or</i>				<i>krusoko</i>	35.6	32.30	20	Asinârus F., <i>Fiume di</i>			
<i>Nuaghi</i>	34.47	71.16	3	Arsinöe, for. <i>Teuchira</i>				<i>Noto, or Falconara</i>	36.55	15.0	12
*Arii, or Iiarii.....	51.0	20.30	25	(<i>Taukra</i>).....	32.32	20.32	23	Asine, <i>Tolon</i>	37.32	22.52	18
Arimathæa? <i>Ramleh</i>	31.55	34.52	21	Arsinöe, or Crocodillo-				Asine, <i>Koroni, or Coron</i>	36.48	21.59	18
Arimazes (Rock of)?				pölis.....	29.25	31.4	24	Asines, <i>Acesines, or</i>			
<i>Kohectum, n. Derbend</i>	38.59	67.40	3	Arsinöe, or Cleopätis..	30.3	32.34	24	Onobâlas F., <i>Cantara</i>	37.50	15.10	12
Ariminum, <i>Rimini</i>	44.4	12.34	8	Arsissa, or Arsène L.				Asmiraxa.....			1
Ariminûs F., <i>Marecchia</i>	44.0	12.25	8	L. of <i>Vez</i>	38.40	42.40	22	Asnas M., <i>Mertzika</i>	40.19	20.20	15
Ariudela, <i>Ghurundel</i>	30.47	35.46	24	*Artâbri.....	43.20	8.0 w	7	Asöpus, or Cyparissia,			
Ariolæa?				Artaböruan S., <i>B. of</i>				<i>Blitra</i>	36.41	22.51	18
<i>Cieon</i>	47.3	6.24	6	<i>Ferral</i>	43.25	8.20 w	7	Asöpus F. (Boeotia),			
Ariolæa, between <i>Roure</i>				Artæce, <i>Erdek</i>	40.24	27.46	19	<i>Vurieni</i>	38.16	23.35	16
and <i>La Cartelas, n.</i>				Artacoûna? <i>Aowbah, or</i>				Asöpus F. (Malis), <i>Kar-</i>			
<i>St. Just en Chevalot</i> ..	45.54	3.47	6	<i>Obeh</i>	34.18	63.8	3	<i>vunaria</i>	38.47	22.23	16
Arisbe.....	40.10	26.30	26	Artagera?.....	40.5	43.0	22	Asöpus F. (Peloponne-			
Aristöra I.....	37.26	23.32	18	Artanes, <i>Tschileh</i>	41.10	29.38	20	<i>sus</i>), <i>St. Georgios</i>	37.52	22.39	18
Aristonantæ, <i>n. Kamari</i>	38.5	22.36	18	Artanissa? <i>Thelari</i>	41.54	45.29	22	*Aspaciacæ.....	40.0	60.0	3
Aritium Prætorium,				Artaxata? <i>Ardashad</i>	39.58	44.35	22	Aspaluca, <i>Pont l'Esquit</i>	43.3	0.36 w	6
<i>Benevente</i>	52.58	8.47 w	7	Artémis, <i>Proseon, Tem-</i>				Aspendus.....	36.58	31.16	20
Arlape, or Arelate?				of, <i>n. C. Amoni</i>	39.1	23.19	15	Asphaltites L. (Dead			
<i>Moeth</i>	48.13	15.22	14	Artemisium, <i>Proseon,</i>	39.0	23.15	15	<i>Sea</i>), <i>Dead Sea, or</i>			
Armauria, <i>Tapadevi, or</i>				Artemisium, or <i>Peda-</i>				<i>Bahr Lât</i>	31.30	35.30	21
<i>Amavr</i>	40.6	44.1	22	lium Pr., <i>C. Sirela</i>	36.35	28.53	19	Aspithra F.....			1
Armaxa, <i>Pallass</i>	39.0	35.48	20	Artemisium, or Dianium				Aspis, <i>Aspe</i>	38.22	0.49 w	7
Armée n., <i>Artaschin</i>	41.12	41.0	20	Pr., <i>C. St. Martin</i>	38.46	0.14	7	Aspis, <i>Marsa Zuffran</i> ..	31.14	16.43	23
ARMENIA	40.0	44.0	22	Artemisius M., <i>Malero</i> ..	37.37	22.32	18	Aspis, or Clypæa, <i>Kaii-</i>			
ARMENIA MINOR	40.0	39.30	20	Artemisius M., <i>Monte</i>				<i>bia</i>	36.50	11.8	23
Armeniacæ Sylæ, <i>Ger-</i>				<i>Arriano</i>	41.43	12.48	11	Aspis, or Clypæa, Pr.,			
<i>gen Kalah-si</i>	37.58	39.8	22	Artemida, <i>Artemid</i>	38.25	43.7	22	<i>Ras el-Melhr</i>	36.52	11.9	23
Armenium, <i>Magula</i>	39.27	22.37	18	Artemia, or Chalsasar,				Aspis I., or Arconnesus,			
Arminia F., <i>Fiore</i>	42.25	11.38	8	<i>Sheriban</i>	33.58	44.56	22	<i>Hypsili</i>	38.2	26.54	19
ARMORICA	48.20	1.30 w	14	Artena Veientum? <i>Buc-</i>				Asplëdon, <i>Aerokastro</i> ..	38.32	23.0	16
Armutria, <i>Motru</i>	44.32	23.29	6	<i>cea</i>	41.58	12.16	11	Assa, <i>Paleokastro</i>	40.21	23.45	15
Arna, <i>Civetella d'Arno</i> ..	43.8	12.29	8	Artena Volsecorum? <i>n.</i>				Asseconia? <i>Santiago de</i>			
Arnac.....	40.27	23.45	15	<i>Monte Fortino</i>	41.44	15.57	11	<i>Compostella</i>	42.49	8.28 w	7
Arne (Cierium), <i>Mata-</i>				Artenia, <i>Artegna</i>	46.13	13.11	8	Assissium, <i>Assisi</i>	43.4	12.38	8
<i>ranga</i>	39.23	22.3	15	Artigi, <i>Albana</i>	37.0	4.10 w	7	Assos, <i>Asaro</i>	37.36	14.25	12
Arnon (River), <i>Wady</i>				Artigi, <i>Castnera</i>	38.40	5.34 w	7	Assus, <i>Beirum Keui</i>	39.29	26.22	19
<i>Mojib</i>	31.29	35.45	21	Artisicus F., <i>Tondja</i>	42.20	26.20	14	Assuræ, <i>Zanfou</i>	35.39	8.51	23
Arnus F., <i>Arno</i>	43.40	10.40	8	Artolica, <i>La Tuille</i>	45.42	6.56	8	Assus F., <i>Kineta</i>	38.34	22.50	16
Aro F., <i>Arone</i>	42.0	12.16	11	Aruci? <i>Moura</i>	38.7	7.18 w	7	ASSYRIA	36.0	44.0	2
Aroanius M., <i>Khelmos</i> ..	37.58	22.13	18	Arunda, <i>Ronda</i>	36.50	5.5 w	7	Asta, <i>Asti</i>	44.53	8.11	8
Aroanius, or Olbius, F.	37.57	22.20	18	Arupium? <i>Josephsthal</i> ..	45.12	15.17	14	Asta, aft. <i>Asta Regia?</i>			
Aroanius F.....	37.54	21.56	18	Arutela.....	44.58	24.15	14	<i>Xeres de la Frontera</i>	36.40	6.7 w	7
Aroanius F., <i>Katzana</i> ..	37.52	22.9	18	Arva, <i>Alcolea</i>	37.55	4.39 w	7	Astaböras F., <i>Teceazze,</i>			
Arocha F., <i>Crocothio</i>	39.0	16.45	9	Arvad (Arâdus), <i>Ruad I.</i>	34.50	35.52	20	<i>or Atbara</i>	17.0	35.0	3
Aroer, <i>Ararab</i>	31.13	35.3	21	*Arverni.....	45.40	3.30	6	Astacëus S., <i>G. of Iz-</i>			
Aroer, <i>Ar'dir</i>	31.29	35.50	21	Arverni (Nemossus),				<i>mid</i>	40.45	29.40	20
Aroer, <i>Aivch</i>	32.1	35.44	21	<i>Clermont</i>	45.47	3.4	6	Astæus.....	40.45	29.58	20
Aromâta Prom. (Notu				*Arvil.....	45.0	0.30 w	6	Astæus, <i>on Port Platia</i>	38.29	21.7	15
<i>Keras</i> ?) <i>C. Gerdafoon</i>				Arvisia.....	38.35	26.0	19	Astâpa, <i>Estepe</i>	37.19	4.55 w	7
(<i>Guardafui</i>).....	11.41	51.12	2	Arx, <i>Arce</i>	41.36	13.37	11	Astapus F., <i>Abai</i>	15.0	33.5	3
Arösis, or Oruatis F.				Arx Carventâna, <i>Rocca</i>				Astelephus F., <i>Markula</i>	42.45	41.23	22
(<i>Zarotis</i>), <i>Tab</i>	30.20	49.52	22	<i>Massima</i>	41.41	12.58	11	Astëris I., <i>Daskaglio</i> ..	38.26	20.36	18
Arpi, or Argyrippa, <i>Arpa</i>	41.31	15.33	9	Arycanda, <i>Aroof</i>	36.31	30.9	20	Asterusia, <i>Astrizzi</i>	34.57	25.2	19
Arpinum, <i>Arpino</i>	41.39	13.38	11	ARZANÈNE (ARRHÈNE)..	38.20	41.0	22	Astibon, <i>Istip</i>	41.47	22.10	14
Arrabo? <i>Kornûnd</i>	47.0	16.38	14	Arzes, <i>Arzjish</i>	39.3	43.15	22	ASTRIA	41.20	28.10	14
Arrabo F., <i>Raab</i>	47.18	17.0	14	Asama, or Asama F.?				Astigi, or Astigis, <i>Ecija</i>	37.31	5.5 w	7
Arctabous, <i>Raab</i>	47.41	17.38	14	<i>Wady Tensift</i>	32.0	9.0 w	23	Astigi vetus, <i>Alameda</i> ..	37.16	4.43 w	7

NAMES.	LAT.	LONG.	MAP.	NAMES.	LAT.	LONG.	MAP.	NAMES.	LAT.	LONG.	MAP.
Astura, Torre di Astura	41° 23'	12° 49'	11	Audus F.? Adoue, or				Automala, or Automalax			
Astūra F., Conca	41.30	12.46	11	Sumeim	36° 14'	4° 0'	23	(or Anabucis?)	30° 16'	19° 14'	23
Astūra F., Esla	41.45	6.0 w	7	Aufidēna, Alfidena	41.44	14.3	9	Autricum, aft. Carnutes,			
*Astūres	43.0	5.50 w	7	Aufidūs F., Ofanto	41.11	16.0	9	Chartres	48.26	1.29	6
Asturica Augusta, Ast- torga	42.28	6.10 w	7	Aufina, Ofena	42.14	13.49	8	*Aurigōnes	43.0	3.20 w	7
Astypus F., Fraunitza	41.40	22.10	14	Auglia, Augelah	29.15	21.54	2	Auxacii M.			1
Astypalaea I., Astropa- laea, or Stumpalia	36.35	26.25	19	Augusta?	44.36	12.3	8	Auximum, Osimo	43.30	13.28	8
Astypalaea Pr.	37.43	23.55	18	Augusta Felix (Oea),				Auzia, Sour el-Rezlan,			
Astŷra	40.1	26.38	19	Tripoli	32.54	13.11	23	n. Hamza	36.9	3.22	23
Astŷra?	39.36	26.53	19	Augusta Fossa	44.23	12.13	8	Avalites, Zeilah	11.22	43.31	2
Atabyris M., Atairo, or Attayard	36.12	27.54	19	Augusta, for. Londi- nium, London	51.31	0.6 w	5	Avalites S., G. of Aden	12.0	45.0	2
Atabyrium, or Itaby- rium (Mt. Tabor), Jebel et-Toor	32.42	35.25	21	Augusta Praetoria,				Avara F., Eurc	47.5	2.20	6
*Atacini	43.0	2.30	6	Aosta	45.44	7.18	8	Avaricum, aft. Bituriges,			
Atagis F., Eisuch	46.47	11.50	8	Augusta Rauracorum,				Bourges	47.5	2.25	6
Atalante I., Talanta	38.39	23.6	16	Augst	47.32	7.44	6	Avarum Pr.?	41.28	8.40 w	7
Atarhēchis?	30.21	31.4	24	Augusta Suessionum,				Avedonacum, Aunay	46.2	0.20 w	6
Atarneus, Dikili Keui	39.4	26.54	19	Soissons	49.24	3.20	6	Aveia, Aera	42.14	13.30	9
Ataroth, Atara	32.1	35.11	21	Augusta Taurinorum,				Avendo, Jezerana	45.4	15.14	14
Atax F., Aude	43.14	2.30	6	Turin	46.4	7.40	8	Avenio, Avignon	43.56	4.49	6
Atella, S. Maria di				Augusta Trevirorum,				Avenia F., Lavenza	44.2	10.5	8
Atella	40.58	14.14	13	Treves	49.46	6.40	8	Avernus L., Lago Averno	40.51	14.5	13
Aternum, Pescara	42.27	14.15	8	Augusta Tricastinorum,				Avesica? n. Senosetsch	45.44	13.59	14
Aternus F., Pescara	42.14	14.0	8	Aouste-en-Diois	44.44	5.4	6	*Aviones	53.25	11.0	25
Ateste, Este	45.13	11.39	8	Augusta Vagiennorum,				Avisio Portus? Eza	43.43	7.23	8
ATHAMANIA	39.24	21.20	15	n. Bene	44.33	7.51	8	Avus, or Avo F., Aye	41.24	8.30 w	7
Athanageria? Agramunt	41.47	0.53	7	Augusta Vermanduor- um, St. Quentin	49.51	3.17	6	Axelodūnum, Burgh-on- the-Sands	54.55	3.3 w	5
Athēnae, Athens				Augusta Vindelicorum,				Axima, Aime	45.33	6.38	8
(Athina)	37.58	23.44	16	Augsburg	48.22	10.56	25	Δξιopolis, Rassova	44.16	27.58	14
Athēnae (Pontus), Atina	41.9	40.55	20	Augustana, Straubing	48.53	12.36	25	Axius F., Vardar	41.5	22.30	14
Athenaeum, n. Apano				Augustastobona, aft. Tri- casses, Troyes	48.17	4.6	6	Axōna F., Aisne	49.25	3.30	6
Porta	39.27	21.35	15	Augustobriga, Puente del Arzobispo	39.51	5.8 w	7	Axuenna	49.24	3.55	6
Athenaeum?	36.31	22.59	18	Augustobriga, Agreda	41.50	1.56 w	7	Axuenna?	49.18	4.50	6
Athēnas Teichos, Psa- tha Pyrgo	38.19	21.53	18	Augustobriga, Ciudad Rodrigo	40.31	6.26 w	7	Axiomis, or Auxume			
Athenopolis? Napoulee	43.32	6.56	8	Augustodūnum, Autun	46.57	4.13	6	Axiom	14.8	38.52	3
Athēsis F., Adige	45.15	11.17	8	Augustodūrus, Bayeux	49.17	0.42 w	6	Axius, or Oaxus, Arus	35.16	24.50	19
Athmōnum, Marusi	38.4	23.49	16	Augustomagus, aft. Sil- vanectes, Senlis	49.12	2.35	6	Axyllis	32.40	23.0	23
Athos M., Agion Oros, or Monte Santo	40.10	24.20	15	Augustomagus?	46.10	1.22	6	Axŷlos	39.20	31.30	20
Athribis, Tell Athrib	30.30	31.11	24	Augustonemētum, Cler- mont	45.47	3.4	6	Aza, Kalkit Chiftlik	40.7	39.40	20
Athyras F.	41.0	28.35	14	Augustorikum, aft. Le- movice, Limoges	45.50	1.16	6	Azāni, Tchavdour Hissar	39.16	29.43	20
Atilliana, Calzada	42.22	2.57 w	9	Augustum, Aoste	45.37	5.33	6	AZANIA, or BARBARIA,			
Atina, Atena	40.27	15.34	7	Aulaei Teichos, Kuru- dereh	42.2	27.58	14	Ajan	5.0	47.0	2
ATINTANIA	40.15	20.15	15	*Auleri-Cenomani	48.10	0.40	6	AZANITIS	39.16	30.0	20
Atlanticiun, Externum, or Magnum Mare, or Occānus Hesperius, Atlantic Ocean	40.0	20.0 w	2	*Auleri-Diablitens	48.25	0.40 w	6	Azanium Mare, or S.			
Atlas Minor? C. Blanco (North)	33.9	8.34 w	23	*Auleri-Eburovices	49.9	1.0	6	Barbaricus	0.0	50.0	2
Atlas Mons, or Dyrin, Mt. Atlas	31.20	7.0 w	23	Aulis, n. Vathy	33.24	23.37	16	Azenia	37.40	24.0	13
Atrax, Sidhiro-peliko	39.39	22.12	15	Aulon M.	40.31	17.12	9	Azetium, Rutigliano	41.0	17.2	9
*Atrebatēs	50.20	2.40	6	Aulon (Creta), Auli	35.6	25.17	19	Aziris? Erzingan	39.32	39.46	22
*Atrebatii	51.30	1.20 w	5	Aulon (Illyricum), Av- lona, or Valona	40.28	19.26	15	Azochis, Zakh	37.13	42.37	22
Atria, or Hadria, Adria	45.3	12.3	8	Aulon (Mygdonia)	40.39	23.35	15	Azōrus, Vurala	40.0	22.1	15
ATROPATĒNE, or MEDIA MINOR	37.0	47.0	22	Aulon, or Magnus Cam- pus (Plain of Jordan), el-Ghor	32.20	35.35	21	Azōtus (Ashdod), Es- dood	31.45	34.41	21
*Attaceni				Aunos I., Ons	42.21	8.55 w	7	B.			
*Attacotti	56.10	4.40 w	5	AURANITIS, Hourān	32.50	36.20	21	Baalah, or Kirjath jea- rim, Kuryet el-Enab	31.49	35.7	21
Attacum, Ateca	41.24	1.44 w	7	Aurasis Mous, Jebel Auress	35.15	6.0	6	Baal-meon, Ma'in	31.45	35.51	21
Attaleia, Adala	38.36	28.20	19	Aurea Chersonesus, Malay peninsula	8.0	100.0	2	Baal-zephon (Sera- peum?) R. below Birket Temsch	30.24	32.10	24
Attaleia, Adalia	31.53	30.44	20	Aureliāni, Orleans	47.54	1.55	6	Babba (Babba Julia Campestris)? Naranja	34.49	5.12 w	23
Atten, Ayasma	39.13	26.48	19	Aureus Mons?	45.54	18.33	14	Babylon, Hillah	32.30	44.30	22
Attegua, Teba	37.6	4.53 w	7	Aureus Mons, Stolnatz, or Grotzka	44.40	20.51	14	Babylon (Ægyptus), Babool, n. Fostat	30.0	31.14	24
Attelebūsa I., Raschat Ada	36.47	30.39	20	Aureus Mons	42.15	9.0	9	BABYLONIA	32.30	45.0	22
ATTĒNE	25.0	50.30	3	*Aurunci	41.20	14.0	9	Baccāna, or Ad Baccā- nas, Baccano	42.8	12.21	11
Atteva, or Attoba, Osbe, or Doshi	20.30	30.16	3	Ausa, Vich	41.55	2.17	7	Bactra, or Zariaspa, Balkh	36.45	67.0	3
ATTICA	38.0	23.50	18	Ausara? Ras-al-Sair, or Ras Seger	16.45	53.43	3	BACTRIANA	36.0	68.0	3
Attoba, or Atteva, Osbe, or Doshi	20.30	30.16	3	*Ausci	43.39	0.35	6	Bactrus F., Dehas	36.0	67.10	3
ATURIA	36.30	43.10	22	Auser F., Serchio	43.50	10.26	8	*Bacuatæ	34.5	5.0 w	24
Aturia F.? Oria	43.10	2.0 w	7	*Ausetāni	41.55	2.30	7	Badaca? Patak	32.7	48.3	22
Atūris F., Adour	43.44	1.0 w	6	*Ausōnes	41.18	13.35	9	Badia? Badjoz	38.52	6.43 w	7
Adum Pr.? C. Carbon, or Ras Metzukoub	36.46	5.10	23	*Autariāne	42.20	20.0	14	Badis, C. Jask	25.40	57.50	3
				Autesiodūrum, Auverre	47.48	3.34	6	Bacēila, Baylen	38.7	3.44 w	7
								Baenis, or Minius F., Minho	42.0	8.36 w	7
								Bacisippo, or Besippo, n. Porto Barbato	36.11	5.55 w	7
								Baeterna, Béziers	43.20	3.12	6
								BAETICA	38.0	5.0 w	7

NAMES.	LAT.	LONG.	MAP.	NAMES.	LAT.	LONG.	MAP.	NAMES.	LAT.	LONG.	MAP.
Baetis F., <i>Guadalquivir</i>	38° 0'	4° 0' W	7	Basante, or Bassianae, r. n. <i>Debrincze</i>	44° 45'	20° 0'	14	Berenice Panchrÿsos? <i>Souakin</i>	19° 6'	37° 20'	3
Eactÿlo, <i>Castle of Mon- gat</i>	41.30	2.16	7	Basilia, <i>Bale, or Basel</i>	47.35	7.36	6	Bergidum, <i>Perex</i>	42.48	6.58 W	7
Baetÿlo F., <i>Besos</i>	41.30	2.12	7	Basilippo	37.25	5.30 W	7	Bergintrum, <i>St. Mau- rice</i>	45.37	6.46	8
BAETURIA.....	38.40	6.0 W	7	*Bassae	37.26	21.54	18	Bergöum, <i>Bergamo</i>	45.42	9.41	8
BAGACUM, <i>Bayay</i>	50.18	3.47	6	Bassiana, <i>Ivany Eggers- zeg</i>	47.19	15.58	14	Bergon, or Bergos, <i>Bergen</i>	60.21	5.19	2
Bagis, or Bage, <i>Sirghie</i>	39.34	29.5	20	Bassianae, or Basante, r. n. <i>Debrincze</i>	44.45	20.0	14	Bergÿlne, <i>Tchatal Bur- gas</i>	41.25	27.18	14
Bagisara? <i>Ras Arubah</i>	25.14	64.31	3	Basta, <i>Vaste</i>	40.3	18.21	9	Bergusium, <i>Bourgoin</i> ...	45.35	5.16	6
Bagistana, <i>Baghistan, or Besitun</i>	34.16	47.33	22	*Bastarnae, or Peucini	48.30	21.0	25	Bermius M. (or Bora), <i>Verria</i>	40.26	22.0	15
Bagrada, or Bagradas F. (<i>Macaras</i>), <i>Mejer- dah</i>	36.22	9.0	23	Basti, <i>Baza</i>	37.29	2.53 W	7	Beroea, or Chalÿbon, <i>Aleppo</i>	36.12	37.11	20
Bagradas F., <i>Nabon</i>	27.45	53.0	3	*Bastitani	38.0	2.0 W	7	Beroea, aft. <i>Irenopölis?</i> <i>Eski Sagra</i>	42.30	25.44	14
BAGRAUDENE.....	39.45	42.40	22	*Bastÿli	36.50	4.30 W	7	Berönes.....	42.20	2.30 W	7
Baiaç, <i>Baiaç</i>	40.49	14.4	13	Batuna?	36.30	48.35	22	Berrhoea, or Beroea, <i>Verria</i>	40.29	22.8	15
Baiaç, <i>Bayas</i>	36.45	36.12	20	BATANAEA (BASHAN)...	32.30	36.15	21	Bersovia, <i>Osakova</i>	45.29	21.16	14
*Baicasses.....	49.10	0.40 W	6	Batÿva Castra, <i>Passau</i> ...	48.34	13.27	14	Berytus, <i>Beirut</i>	33.50	35.23	21
Balanea, <i>Ianeas</i>	35.11	36.0	20	*Batavi	51.55	5.0	6	Berziminium	42.26	19.19	14
Balbÿra, <i>Katarra</i>	36.56	29.34	20	Bathy-Colpos.....	40.12	29.10	26	Besa, or Antinöe, <i>Sheikh Abadeh</i>	27.48	30.54	3
Baleäres Insulae, or Gymnesiae, <i>Majorca, Mÿnorca</i>	37.30	3.0	7	Bathys F.	39.40	31.11	20	Besbicus I., <i>Kalolimno</i>	40.31	28.21	20
Baleäricum Mare.....	40.0	2.0	7	Bathys F.? <i>Fiati, or Iati</i>	38.0	13.5	12	Besidiae, <i>Bisignano</i>	39.30	16.17	9
Baleäris Major, or Co- lumba, <i>Majorca</i>	39.30	3.0	7	Bathys Portus, <i>Batoum</i>	41.37	41.38	20	Besippo, r. n. <i>Porto Barbatto</i> ...	36.11	5.55 W	7
Baleäris Minor, or Nura, <i>Minorca</i>	40.0	4.0	7	Batinus F., <i>Trontino, or Tordino</i>	42.44	14.0	8	Besor, Brook, <i>Wady Sheriah</i>	31.21	34.30	21
Baletium, or Valetium..	40.33	18.5	9	Batnae (Saruj), <i>Saruj</i> ...	36.57	38.25	22	Bessapara, <i>Tatar Ba- zardjik</i>	42.5	24.30	14
Balömus, <i>Ras Shemaul Bunder</i>	25.12	62.55	3	Bauli	40.48	14.5	13	*Bessi	42.0	24.40	14
Balsa, <i>Tavira</i>	37.7	7.31 W	7	Bautae, <i>Vieux Annecy</i> ..	45.55	6.7	6	Beste, <i>Bost</i>	31.29	64.10	3
Balsio, <i>Borja</i>	41.55	1.31 W	7	Bautisus F.				Besunga? <i>Bassain</i>	16.35	94.52	2
Balyra F., <i>Marrozumono</i>	37.15	21.54	18	Bazira? <i>Bijour</i>	35.4	71.25	3	Besunga F., <i>Iravady</i> ...	20.0	95.0	2
Balzänun, <i>Botzen</i>	46.21	11.18	8	Beheracus I., <i>L. of Ka- tunÿy</i>	36.16	41.12	22	Beth-abara?	31.49	35.36	21
Bambyce, or Hierapo- lis, <i>Membidj, or Bam- bouj</i>	36.32	37.57	20	Bebiäna, <i>tu Torrimpe- ri</i>	41.56	12.12	11	Beth-gamul, <i>Um-el- Jemäl</i>	32.23	36.26	21
Banasa (Valentia)? <i>Ma- nora</i>	34.16	6.13 W	23	Bebii M.	42.30	20.0	14	Beth-haran (Livia), <i>Er-Rameh</i>	31.49	35.39	21
Bandusiae Fons, <i>Font- ana Grande</i>	40.52	40.58	9	Behriacum, or Bedria- cum? <i>Cividale</i>	45.3	10.30	8	Beth-horon, Upper, <i>Bei- toor el-Foka</i>	31.53	35.6	21
Pantia, <i>Banji</i>	40.50	16.0	9	*Becheires.....	40.50	40.45	20	Beth-horon, Lower, <i>Bei- toor et-Tahta</i>	31.54	35.5	21
Baphÿras F.	40.8	22.31	15	Bedesis F., <i>Ronco</i>	44.2	12.0	8	Beth-nimrah, <i>Nimreen</i> ...	31.56	35.36	21
Barae I., <i>Peninsula of Cutch</i>	23.0	70.0	3	Bedriacum, or Ebria- cum? <i>Cividale</i>	45.3	10.30	8	Beth-shittah, <i>Shutta</i> ...	32.38	35.29	21
Barballissus, <i>Kalaat Balis</i>	35.59	38.11	20	Beer, <i>Bireh</i>	31.55	35.12	21	Beth-tappuah, <i>Tefuh</i> ...	31.33	35.5	21
Barbana F., <i>Moratska</i> ...	42.30	19.30	14	Beer-sheba, <i>Beer es- Saba</i>	31.16	34.21	21	Beth-zachariah, <i>Tell Zakariyeh</i>	31.43	34.57	21
BARBARIA, or AZANIA, <i>Ajan</i>	5.0	47.0	2	Begorritis L., <i>L. of Ki- trini</i>	40.31	21.43	15	Bethagla, <i>Ain Hajla</i> ...	31.48	35.34	21
Barbariana, <i>S. Martin de Berberuni</i>	42.12	2.26 W	7	Belbina I., <i>S. Georgio</i> ...	37.28	23.55	18	Bethany, <i>El-Aziriyeh</i> ...	31.46	35.16	21
Barbaricus S., or Mare Azanium.....	0.0	50.0	2	Belbina, or Belemina, r. on <i>Mt. Khelmos</i>	37.16	22.16	18	Bethar? <i>Bareen</i>	32.19	35.0	21
Barbärium Prom., <i>C. Espichel</i>	38.24	9.24 W	7	Belca, or Velca?.....	47.48	5.25	6	Bethar, or Bether, <i>Bei- teer</i>	31.44	35.7	21
Barbesÿla F., <i>Guadiaro</i>	36.30	5.25 W	7	Beleia, or Velcia?.....	42.49	2.50 W	7	Betharamathum, or <i>Amäthas, Amatch</i>	32.19	35.40	21
Barbesÿla, r. on <i>R. Guadiaro</i>	36.18	5.18 W	7	Beleina, or Belbina, r. on <i>Mt. Khelmos</i>	37.16	22.16	18	Bethel, <i>Beiteen</i>	31.55	35.15	21
Barbosthenes M.	37.2	22.30	18	Belerides I., <i>Serpenta- ria I</i>	39.8	9.37	9	Bethlehem, <i>Beilham</i> ...	31.43	35.13	21
Barbyses F.	41.10	28.56	26	Belerium, Bolerium, or Antivestaeum Pr., <i>Land's End</i>	50.4	5.42 W	5	Bethsaida (of Galilee)?	32.53	35.31	21
Barca, <i>El-Medäinah</i>	32.31	21.0	23	*Belgae (Britannia)....	51.0	2.0 W	5	Bethsaida (Julias), <i>Et- Toll</i>	32.58	35.40	21
Barcino, <i>Barcelona</i>	41.22	2.10	7	*Belgae (Gallia).....	49.55	4.0	6	Bethshemesh, <i>Ain Shems</i>	31.45	34.53	21
Barleräte, <i>Bra</i>	44.42	7.52	8	BELGICA.....	50.0	4.0	4	Bethshemesh, or Rame- ses (Heliopolis), <i>Ma- tarieh</i>	30.8	31.20	24
Bardüli, <i>Barletta</i>	41.19	16.18	9	Belisama Aest.? <i>Mouth of Ribble</i>	53.43	3.0 W	5	Bethulia, <i>Beit Ifrah</i> ...	32.31	35.23	21
Barca, <i>Vera</i>	37.13	1.53 W	7	*Bellovaci	49.30	2.0	6	Bethzur? <i>Ed-Direeh</i> ...	31.36	35.9	21
Bargäsa? <i>Port Giova</i> ...	37.3	28.23	19	Bellovaci (Caesaroma- gus), <i>Beauvais</i>	49.27	2.4	6	Betogabris (Eleuthero- polis), <i>Beit Sibreen</i> ...	31.36	34.55	21
Bargÿlia.....	37.12	27.37	19	Belon, <i>Tower of Bolo- nia</i>	36.5	5.48 W	7	Betonim? <i>Batneh</i>	32.2	35.45	21
Bargÿlietes S., or Iasius, <i>G. of Mendelyah</i>	37.15	27.25	19	Belsinum, <i>Masseure</i>	43.24	0.35	6	Betunia, <i>Cebrones</i>	42.15	5.53 W	7
Bargÿlus Mons, <i>Jebel Nusariyeh</i>	35.15	36.15	20	Belunum, <i>Beluno</i>	46.7	12.14	8	Bzabbe, or Sapphe, <i>Jezireh Ibn Omar</i> ...	37.17	41.59	22
Baris? <i>Isorta</i>	37.46	30.39	20	Belus F., <i>Nahr Naaman</i>	32.55	35.10	21	Bezer?	31.36	35.56	21
Baris, or Verötum, <i>S. Maria di Vereto</i>	39.52	18.21	9	Benäcus L., <i>Lago di Garda</i>	45.35	10.40	8	Bias F., <i>Djane</i>	36.59	21.50	18
Barium, <i>Bar</i>	41.8	16.52	9	Benaventa, or Isanna- vattia, <i>Burrow Hill, n. Daventry</i>	52.16	1.8 W	5	Biatia, <i>Baiza</i>	37.58	3.29 W	7
Barua? <i>Goadel</i>	25.10	62.14	3	Beneharnum, <i>Castelnon</i>	43.27	0.40 W	6	Bibium?	45.20	15.30	14
Barygaza, <i>Baroche</i>	21.42	73.3	2	Beneventum, <i>Benevento</i>	41.8	14.45	9	Bibracte, aft. Augusto- dünum, <i>Autun</i>	46.57	4.18	6
Barygäzöus S., <i>G. of Cambay</i>	21.0	72.30	3	Berenice.....	23.55	35.28	3				
Barza, <i>Berozeh</i>	36.1	46.7	22	Berenice Epidires.....	12.20	43.20	3				
Barzalo, <i>Geryer</i>	37.58	39.7	20	Berenice (Ezion-geber)	29.33	31.58	24				
				Berenice, for. Hesperi- des, <i>Benghazi</i>	32.7	20.3	23				

NAMES.	LAT.	LONG.	MAP.	NAMES.	LAT.	LONG.	MAP.	NAMES.	LAT.	LONG.	MAP.
Bibrax? <i>Bievre</i>	49° 32'	3° 37'	6	Bolthine Mouth (of Nile).....	31° 32'	30° 45'	24	Brigantinus L., <i>L. of Constance</i>	47° 40'	9° 20'	6
*Bibroci.....	51.20	1.0 w	6	Bolerium, Belerium, or Antivestæum Prom., <i>Land's End</i>	50.4	5.42 w	5	Brigantium, <i>Briançon</i>	44.55	6.36	6
Bida, <i>Blida</i>	36.29	2.49	23	Bolissus, <i>Volisso</i>	38.29	25.56	19	Brigetium? <i>Betanzos</i>	43.18	8.12 w	7
Bidaiuu, <i>Altenmarkt</i> ...	48.0	12.32	14	*Bomienses.....	38.43	22.0	15	Brige, <i>Broughton</i>	51.6	1.33 w	7
Bidis? <i>S. Giovanni di Bibino</i>	37.5	15.2	12	Bomium, <i>Eveuny</i>	51.29	3.34 w	5	Brigetium, <i>Benavente</i>	42.0	5.40 w	5
Pienna, or Biennus, <i>Vianos</i>	35.3	25.28	19	Bonconica, <i>Oppenheim</i>	49.51	8.23	6	Brigiosum, <i>Briou</i>	46.10	0.9 w	6
Bienum.....	35.16	23.31	19	Bonna, <i>Bonn</i>	50.44	7.4	6	Brilessus, or Pentelicus M., <i>Penteli, or Mendeli</i>	38.7	23.53	16
*Bigerriones.....	43.10	0.10 w	6	Bononia, <i>Ulok</i>	45.13	19.27	14	Briates.....	44.24	9.40	8
Bigesta, <i>Gabella</i>	43.5	17.40	14	Bononia, <i>Bregova</i>	44.6	22.38	14	BRITANNIA, <i>England</i>	53.0	2.0 w	2
Bilbilis, <i>Calatayud Vieja</i>	41.25	1.35 w	7	Bononia, for. Felsina, <i>Bologna</i>	44.30	11.22	8	BRITANNICAE INS., <i>British Islands</i>	55.0	2.0 w	2
Bilēcha F., <i>Belik</i>	36.20	39.0	22	Boon, <i>Vona Liman</i>	41.4	37.47	20	Briva Isārae, <i>Pontoise</i>	49.3	2.5	6
Bilitio, <i>Bellizona</i>	46.13	8.58	8	Boon, or Genetæa Pr., <i>C. Vona</i>	41.5	37.48	20	Brivates Portus? <i>Brivacain, n. Croisic</i>	47.20	2.30 w	6
Billaeus F., <i>Filiyas</i>	41.7	32.0	20	Bora, or Bermius M., <i>Verria</i>	40.26	22.0	15	Brivates Portus, or Gesocribate? <i>Brest</i>	48.24	4.29 w	6
Bingium, <i>Bingen</i>	49.57	7.55	6	Borbetomagus, <i>Worms</i>	49.38	8.23	6	Brivodūrum, <i>Villeneuve, n. Bonny</i>	47.35	2.52'	6
Bioia? <i>Porto Pino</i>	38.57	8.35	9	Borcovius, <i>Housesteads</i>	55.1	2.19 w	5	Brixellum, <i>Brescello</i>	44.54	10.30	8
Biroe.....	44.52	28.3	24	Boreium M., <i>Kravari</i>	37.26	22.20	18	*Brixentes.....	46.40	11.30	8
Birtha, <i>Birehjik</i>	37.2	38.0	20	Boreum Prom., <i>Malin Head</i>	55.22	7.23 w	2	Brixia, <i>Brescia</i>	45.33	10.13	8
Birtha? <i>Tekreet</i>	34.36	43.40	22	Borsippa? <i>Birs Nimroud</i>	32.21	44.26	22	Brizana F., <i>Dunder Dilen</i>	30.2	50.20	3
BISALTIÆ.....	40.50	23.30	15	Bortina, <i>Almudevar</i>	42.0	0.30 w	7	Broacium, <i>Brougham</i>	54.39	2.41 w	5
Bisanthe, aft. Rhædestus, <i>Rodosto</i>	40.59	27.31	14	Borysthènes F., <i>Dnieper</i>	53.0	30.10	2	Brocomagus, <i>Brunath</i>	48.44	7.42	6
Biscargis, <i>Berrus</i>	41.18	0.26	7	Bosa, <i>Bosa</i>	40.18	8.30	9	Bromagus, <i>Promasens</i>	46.36	6.50	6
Bistōnis Lacus, <i>L. Bourou</i>	41.4	25.8	19	Bospōrus Cimmerius, <i>Strait of Kerch, or Jenikaleh</i>	45.15	36.30	3	Bromiscus? <i>Stavros</i>	40.38	23.41	15
BITHYNIA.....	41.20	33.0	20	Bospōrus Thracius, <i>Channel of Constantinople</i>	41.5	29.4	14	Brononacæ, <i>Kirkby Thure</i>	54.37	2.32 w	5
Bithynium, aft. Claudiopōlis? <i>Boli</i>	40.42	31.47	20	Bostra (Bozrah), <i>Boszra</i>	32.27	36.38	21	*Bruchi.....	42.21	44.15	22
Bitter Lake.....	30.17	32.20	24	Bostrēnus F., <i>Nahr el-Auly</i>	33.35	35.30	21	Bruchi.....	46.16	23.41	14
Biturgia, on River <i>Ambræ</i>	43.32	11.39	8	BOTTIÆA.....	40.35	20.25	15	*Bructeri.....	52.0	7.0	25
Bituriges, <i>Bourges</i>	47.5	2.25	6	Bovianum, <i>Bojano</i>	41.30	14.28	9	Brundisium, <i>Brindisi</i>	40.38	18.0	9
*Bituriges-Cubi.....	47.0	1.40	6	Bovillæ, <i>n. Palaverde</i>	41.46	12.38	11	*Brutii.....	38.37	16.20	9
*Bituriges-Vivisci.....	45.0	0.50 w	6	Bovium, <i>Bangor</i>	53.0	2.54 w	5	Brygiæ, <i>Prespa</i>	41.5	21.4	14
Bizya, <i>Viza</i>	41.36	27.44	14	Bozrah? <i>El-Buairch</i>	30.52	35.43	21	Bryseæ, <i>Sinanbey</i>	37.1	22.26	18
Black Mountains, <i>Jebel Soudan</i>	29.0	15.0	2	Bozrah (Bostra), <i>Boszra</i>	32.27	36.38	21	Brystacia, <i>Umbriatico</i>	39.22	16.56	9
Black Mountains.....	29.0	34.40	24	Bzarcæ Augusta, <i>Braga</i>	41.34	8.23 w	7	Buana, <i>Van</i>	38.29	43.10	22
BLAENE?.....	41.20	33.40	20	Brachōdes Prom. (or Caput Vada), <i>C. Kapoudiah</i>	35.10	11.10	23	BUBACÆNE?.....	37.30	71.0	3
Blanda, <i>Blanes</i>	41.40	2.50	7	Bradanus F., <i>Bradano</i>	40.40	16.20	9	Bubassus, <i>Dulopōlis, or Acanthus</i>	36.46	28.11	19
Blanda, <i>Maratea</i>	39.56	15.44	9	Branchiæ, or Didymi	37.21	27.18	19	Bubastis, <i>Tel Basta</i>	30.34	31.26	24
Blandiana.....	45.56	23.25	14	Brannogenium (or Bravinnium?) <i>Leintcardine</i>	52.22	2.52 w	5	Bubon.....	36.59	29.26	20
Blandōna? <i>Yrana</i>	43.58	15.34	14	*Brannovices.....	46.10	4.20	6	Buca? <i>Punta della Penna</i>	42.11	14.42	9
Blandus.....	39.24	37.8	6	Branodūnum, <i>Brancastrer</i>	52.58	0.39	5	Bucephāla? <i>Jeloum</i>	32.55	73.37	3
Blariacum, <i>Blerick</i>	51.21	6.7	6	Brasieæ, or Prasiæ? <i>St. Andreas</i>	37.22	22.47	18	Bucephāla Prom., <i>C. Skyli</i>	37.26	23.31	18
Blatum Bulgium, <i>Middeby</i>	55.5	3.13 w	5	Brattia I., <i>Brazza</i>	43.20	16.40	14	Bucephālus Prom.....	37.51	23.7	18
Blaudus? <i>Bolot</i>	39.33	28.36	20	Brattuspantium? <i>Breteil</i>	49.38	2.17	6	Buchetium? <i>Port St. John</i>	39.16	20.31	15
Blaudus, <i>Suleimanly</i>	38.24	29.22	20	Brauron, <i>Vraona</i>	37.56	23.57	16	Bucina I., <i>Vacca</i>	38.56	8.25	9
Blavia, <i>Blaye</i>	45.7	0.39 w	6	Bravinnium (Brannogenium?) <i>Leintcardine</i>	52.22	2.52 w	5	Bucinna, or Phorbantia I., <i>Levanzo</i>	38.3	12.19	12
Blendium? <i>Suntander</i>	43.10	3.43 w	7	Bregetio, or Bregentium, <i>r. n. Szony</i>	47.45	18.9	14	Bucra F., <i>C. Scalambri</i>	36.46	14.31	12
Blera, <i>Bieda</i>	42.18	12.1	11	Bremenium, <i>Riechester</i>	55.17	2.15 w	5	*Budini?.....	53.0	40.0	2
Blestium, <i>Monmouth</i>	51.49	2.42 w	5	Bremetonacæ, <i>Oerborough</i>	54.11	2.35 w	5	Budōrum Pr.....	37.57	23.25	16
Bletisa, <i>Ledesma</i>	41.17	6.2 w	7	Brendice.....	40.57	25.45	14	Budōrus F.....	35.46	23.25	15
Boactes F., <i>Vara</i>	44.12	9.48	8	Brenthe, <i>Karytæna</i>	37.29	22.4	18	Budua? <i>Campo Mayor</i>	39.2	6.54 w	7
Boagrius F.....	38.45	22.41	16	Brentonicium, <i>Brentonico</i>	45.51	10.56	8	Bulis.....	33.17	22.50	16
Boaria, <i>Toro</i>	38.52	8.23	9	*Breuni.....	46.52	11.30	8	Bulla Regia, <i>Boul.</i>	34.25	8.44	23
Boacum? <i>Morocco</i>	31.40	7.37 w	23	Breviodūrum, <i>Pont Authon</i>	49.20	0.36	6	Bullaenum (or Burrium?), <i>Usk</i>	51.42	2.53 w	5
Boderia (or Bodotria), <i>Aestnarium, Firth of Forth</i>	56.0	3.0 w	5	Brevis, <i>Burres</i>	42.49	8.10 w	7	Bumādis F., <i>Khazair</i>	36.30	43.25	22
*Bodiotici.....	44.10	6.10	6	Brigantes.....	54.0	2.0 w	5	Buphagium, <i>Popadho</i>	37.37	21.56	18
Bodotria (or Boderia), <i>Aest., Firth of Forth</i>	56.0	3.0 w	5	Brigantia, or Brigantium, <i>Bregenz</i>	47.30	9.45	25	Buphāgus F., <i>River of Papadha</i>	37.36	21.55	18
Boeac?.....	36.31	23.2	18					Buporthus Prom., <i>C. Muzaki</i>	37.21	23.16	18
BOEATICE.....	36.30	23.5	18					Buprasium?.....	38.5	21.24	18
Boeaticus S., <i>Vatika Buy</i>	36.30	23.2	18					Bura.....	38.10	22.10	18
Boeche.....	39.29	22.50	15					Buravicus F., <i>Kalavryta</i>	38.3	22.8	18
Boeβis L., <i>Karlo</i>	39.30	22.41	15					Burbida? <i>Parada</i>	42.7	8.47 w	7
BOEOTIA.....	38.20	23.15	16					Burbaræa? <i>n. Yenikhan</i>	42.30	23.45	14
*Boii.....	44.20	11.6	8					Burdigāla, <i>Bordeaux</i>	44.51	0.33 w	6
*Boii.....	46.40	3.30	6					Burginatium, <i>Schenkschanz</i>	51.50	6.8	6
*Boii, aft. Marcomanni	49.30	14.30	25					*Buri.....	50.30	19.0	25
Boii, <i>Bougès</i>	44.35	0.46 w	6					Burnum?.....	44.5	16.0	14
Boiodūrum, <i>Innsdadt</i>	43.74	13.29	14								
BOIONEMUM, <i>Bohemia</i>	49.40	14.30	25								
Boium, <i>r. n. Mariolatæ</i>	38.39	22.29	16								
Bola, <i>Polj</i>	41.53	12.55	11								
Bolax, <i>Volantza</i>	37.38	21.33	18								
Bolbe L., <i>Besikia</i>	40.40	23.25	15								

NAMES.	LAT.	LONG.	MAP.	NAMES.	LAT.	LONG.	MAP.	NAMES.	LAT.	LONG.	MAP.
Burrium (Bullaem?), <i>Usk</i>	51° 42'	2° 53' W	5	Caesaromagus, aft. Bol- lovaci, <i>Beavraio</i>	49° 27'	2° 4'	6	Calliuta.....	38° 40'	22° 14'	15
Burtudizus? <i>Eski Baba</i>	41.30	27.1	11	Caesaromagus, n. <i>Wid-</i> <i>ford</i>	51.43	0.26	5	Calor F. (Lucania), <i>Calore</i>	40.30	15.10	9
Bu-siris, <i>Abousir</i>	29.54	31.10	24	Caesæna, <i>Cesena</i>	44.10	12.15	8	Calor F. (Sannium), <i>Calore</i>	41.0	14.57	9
Bu-siris (Delta), <i>Abou-</i> <i>sir</i>	30.56	31.11	24	Caete I., <i>S. Theodoro</i>	35.32	23.56	19	Calpe, <i>Kirpek Liman</i> ...	41.10	30.14	20
Buthrötum, n. <i>Butrinto</i>	40.44	20.2	15	Caetobrix, or Catobriga, <i>Setubal</i>	38.30	8.54 W	7	Calpe, or Carteia, <i>El-</i> <i>Rocadillo, n. San</i>			
Buthrötus F., <i>Novito</i> ...	38.18	16.17	9	Caicinus F., <i>Amendolea</i>	37.57	15.54	9	<i>Roque</i>	36.13	5.23 W	7
Buto?.....	30.54	30.50	24	Caicus F., <i>Bahkir</i>				Calpe M., <i>Rock of Gib-</i> <i>raltar</i>	36.8	5.20 W	7
Butrium?.....	44.29	12.12	13	<i>Tchai</i>	39.5	27.20	19	Calpurniana, <i>Byjaluce</i>	37.53	4.22 W	7
Butua, <i>Bulua</i>	42.14	18.51	8	Caiëta, <i>Gaeta</i>	41.12	13.34	9	Calybe, or Cabye? <i>Karnabat</i>	42.40	26.52	14
Butuntum, <i>Bitonto</i>	41.7	16.41	9	Caiëtanus S., <i>G. of</i> <i>Gaeta</i>	41.14	13.37	9	Calyceadnus Prom.?.....	36.19	34.8	20
Buxentum, or Pyxus, <i>Policastro</i>	40.1	15.32	9	*Caläbri.....	40.30	18.0	9	Calyceadnus F., <i>Ghieu</i> <i>Sa</i>	36.37	33.0	20
Buzaras M.....	35.30	5.0	24	Calacte, or Cale Acte, <i>Caronia</i>	37.59	14.25	12	Calýdon, <i>Kurt-aga</i>	38.24	21.34	18
Bylazöra, <i>Velesa, or</i> <i>Velasso</i>	41.35	21.50	14	Caladännum?.....	41.10	7.14 W	7	Calymna I., <i>Kalimno</i> ...	37.0	27.0	19
Byllis? <i>Gradista, or</i> <i>Graditza</i>	40.33	19.36	15	Calagum, <i>Contomiera</i> ..	48.48	3.5	6	Calýnda?.....	36.50	28.55	20
Byrsa.....	36.52	10.18	23	Calagurris, <i>St. Mortory</i>	43.9	0.57	6	Camala? <i>Castrumdarra</i>	42.35	4.55 W	7
Bythias.....	41.5	29.1	26	Calagurris Fibularia? <i>Loarre</i>	42.20	0.30 W	7	Camaraque, <i>Cambray</i> ..	50.10	3.14	6
BYZACIUM.....	35.30	10.20	23	Calagurris Nassica, <i>Ca-</i> <i>lahorra</i>	42.15	2.1 W	7	Camarina, <i>Camaryana</i>	36.49	14.29	12
Byzantium, aft. Con- stantinopölis, <i>Stam-</i> <i>boul, or Constantino-</i> <i>ple</i>	41.1	28.58	14	Caläma?.....	25.20	64.0	3	Cambes, <i>Gros Kembs</i> ...	47.42	7.30	6
				Calama, <i>Kalat el Wad</i> ..	34.57	21.18 W	23	Cambodünüm? <i>Staeck</i> ..	53.39	1.51 W	5
				Calämae, <i>Kalami</i>	37.3	22.6	18	Camboricum? <i>Cam-</i> <i>bridge</i>	52.12	0.8	5
C.				Calamon, <i>Kalamun</i>	32.47	34.57	21	Cambunni M.....	40.0	21.50	15
CABALLA.....	37.0	29.40	20	Calamyde.....	35.15	23.34	19	CAMBYSÈNE.....	41.20	46.0	22
Cabellio, <i>Cavaillon</i>	43.50	5.3	6	Calantha, <i>Erdenli</i>	36.36	34.21	20	Cambyses F., <i>Jora</i>	41.26	45.40	22
Cabillonum, <i>Chalons-</i> <i>sur-Saone</i>	46.47	4.51	6	Calasarna, <i>Campana</i> ..	39.25	16.51	9	Cameliomagus, <i>Cigomal</i>	45.4	9.21	3
Cabris?.....	25.25	63.35	3	Calatia (Campana), <i>Ga-</i> <i>lazzi</i>	41.3	14.19	13	Cameria, n. <i>Moricano</i> ..	42.8	12.47	11
Caburro, <i>Cavor</i>	44.47	7.23	8	Calatia (Sannii), <i>Cai-</i> <i>azzo</i>	41.11	14.21	13	Camerinum, <i>Camerino</i> ..	43.6	13.7	3
Cabüsa?.....	30.40	30.57	24	Calaurina I., <i>Pora</i>	37.31	23.30	18	Camicus? n. <i>Scutiana</i> ..	37.19	13.24	12
Cabye, or Calybe? <i>Kar-</i> <i>nat</i>	42.40	26.52	14	Calbis F.? <i>Doloman</i>				Camice F., <i>Fiume delle</i> <i>Canne</i>	37.20	13.24	12
Cachales F.....	38.35	22.40	16	<i>Tchai</i>	36.50	28.55	19	Camirus? <i>Kamera</i>	36.10	27.46	19
Caecyparis F., <i>Cassibili</i> ..	36.58	15.5	12	Calcaria, <i>Tadcaster</i>	53.53	1.15 W	5	Camisa, <i>Keimes</i>	39.45	37.26	20
Caeryum, <i>Cassarò</i>	37.5	14.57	12	Calcaria.....	43.29	5.16	6	CAMISÈNE.....	39.50	37.30	20
Cadi, <i>Ghediz</i>	39.5	29.35	20	Cale, <i>Oporto</i>	41.9	8.34 W	7	CAMPANIA.....	41.0	14.15	9
Cadmus M., <i>Baba</i> <i>Dagh</i>	37.40	29.0	20	Cale Acte, or Calacte, <i>Caronia</i>	37.59	14.25	12	Campänus, Puteolanus, or Cumänus S., <i>B. of</i> <i>Naples</i>	40.40	14.10	13
*Cadurei.....	44.27	1.28	6	Cale Acte.....	38.23	24.0	16	Campi Falisci, <i>Vetri</i> ..	42.20	12.16	11
*Cadusii.....	37.10	49.0	3	CALEDONIA, <i>Seotland</i> ..	57.0	3.0 W	2	Campi Vètères, <i>Vetri</i> ..	40.35	15.30	9
Cadyanda?.....	36.43	29.17	20	Calentes Aquae, <i>Chaudes</i> <i>Aigues</i>	44.52	3.0	6	Campodünüm, <i>Kempten</i>	47.43	10.20	25
Caecina F., <i>Cecina</i>	43.22	10.40	8	Calcosissis.....	39.40	38.52	20	Campus Maerae.....	37.34	22.27	18
Caecinum, <i>Satrium</i>	38.43	16.30	9	Cales, <i>Calvi</i>	41.12	14.7	9	Campylus F., <i>Med-</i> <i>ghova</i>	38.53	21.35	15
Caecinus F., <i>Ancinate</i> ..	38.44	16.30	9	Cales, or Calx F.?.....	41.8	31.20	20	Camulodünüm, or Colo-			
Caena? <i>Monte Allegro</i> ..	37.22	13.20	12	*Calëtes, or Calëti.....	49.40	0.30	6	nia, <i>Colchester</i>	51.53	0.53	5
Caenae?.....	35.25	43.16	22	*Calingae.....	19.0	84.0	2	*Camuni.....	46.6	10.18	8
Caenepölis, or Taenä- rum, <i>Kypariso</i>	36.27	22.27	18	Calingon Prom.? <i>Ca-</i> <i>lingapatnam Pt</i>	18.14	24.16	2	Canä, <i>Kana el-Jeleel</i> ..	32.49	35.18	21
Caenina, <i>Ciano</i>	42.2	12.48	11	Callas F.....	38.55	23.6	15	Cana? <i>Ilisu Ghoraub</i> ..	14.0	48.24	3
Caenopölis, <i>Benehdem</i> ..	32.41	21.25	23	Callatis, or Callatia, <i>Kastalia</i>	43.41	28.36	14	Cananäs, <i>Le Pilete</i>	40.34	16.53	9
Caenys Prom., <i>Punta</i> <i>del Pezzo</i>	38.41	15.40	9	Calläva Atrebatum, <i>Sil-</i> <i>chester</i>	51.22	1.4 W	5	Canalicum, <i>Cavearo</i> ..	44.22	8.17	8
Caepionis Turris, <i>Chi-</i> <i>pioni</i>	36.40	6.25 W	7	Callärus, Plain of.....	38.39	23.3	16	Canaria I., <i>Grand Ca-</i> <i>nary</i>	28.0	15.30 W	2
Caere, for. Agylla, <i>Cervetri</i>	42.1	12.3	11	Callidörus, <i>Sunguldarik</i>	41.28	31.50	20	*Canarii.....	27.0	12.0 W	2
Caeretanus, <i>Vaccina</i>	42.2	12.4	11	Callidörum.....	38.45	22.29	26	Canasida? <i>Ras Tanka</i> ..	25.22	59.54	3
Caesar's Bridge.....	50.25	7.30	6	Callidörum M.....	38.45	22.30	26	Canastrum Prom., <i>C.</i> <i>Paliouri</i>	39.55	23.46	15
Caesar's Wall.....	46.10	6.0	8	Calliëne, <i>Kallianee</i>	19.15	73.11	2	Canate? <i>Kungoon</i>	25.30	59.13	3
CaesarAugusta, for. Sal- düba, <i>Saragossa</i>	41.46	0.54 W	7	Callifae, <i>Calvisi</i>	41.19	14.25	9	Canatha, <i>Kunavut</i>	32.48	36.45	21
Caesarä I., <i>Jersey</i>	49.14	2.10 W	6	Calligae, <i>Coolloo, n.</i> <i>Kuttaek</i>	20.26	85.52	2	Canthaliae?.....	46.55	14.26	14
Caesarä, for. Iol, <i>Sher-</i> <i>shell</i>	36.37	2.12	23	Callineum, or Nice- phorium, <i>Rakka</i>	35.56	39.3	22	Candavia.....	41.16	20.20	14
Caesarä, for. Mazäca, <i>Kaisariyeh</i>	38.43	39.15	20	Callinisa Pr., <i>P. Pomo</i>	35.11	32.33	20	Candavia M.....	41.20	20.34	14
Caesarä-Philippi, or Panaes, <i>Banias</i>	33.16	35.42	21	Callipölis, <i>Gallipoli</i>	40.2	17.58	9	Candidiana, <i>Saorsantar</i>	44.4	26.45	14
Caesarä, or Tingis, <i>Tangier</i>	35.47	5.48 W	23	Callipölis, <i>Gallipoli</i>	40.24	26.39	19	Candidum Prom., <i>C.</i> <i>Bianeo</i>	37.20	9.47	23
Caesarä (for. Turris Stratonis), <i>Kaisari-</i> <i>yeh</i>	32.32	34.54	21	Callipölis? n. <i>Mascali</i> ..	37.42	15.11	12	Candyba, <i>Gendevar</i> ...	36.19	29.40	20
Caesariana, <i>Nagy Var-</i> <i>sony</i>	46.59	17.45	14	Callipus F., <i>Sado</i>	38.20	8.20 W	7	Canç, or Canae, <i>Aja-</i> <i>nos</i>	39.2	26.51	19
Caesariäna, <i>Casalnova</i> ..	40.12	15.35	8	Callirhöe (Hot Springs), <i>In Wady Zurka Mayn</i>	31.39	35.40	21	Canëthus? <i>Hill of Kara-</i> <i>baba</i>	38.26	23.37	16
Caesaronium, aft. Tu- rones, <i>Tours</i>	47.23	0.42	6	Callirhöe, or Edessa (Ur of the Chaldees?), <i>Urufuh</i>	37.10	38.50	22	Canganörum Prom., <i>Braich-y-Pwell</i>	52.48	4.47 W	5
				Callis, <i>Cagli</i>	43.32	12.39	8	Canine I., <i>Astola, or</i> <i>Sungadeep</i>	25.6	63.50	3
				Calliste I., or Thera, <i>Santorini</i>	36.25	25.28	19	Cannae, <i>Canne</i>	41.18	16.9	9
				Callistratia, <i>Merset</i>	42.0	33.19	20	Cannarus Pr., <i>C. Qui-</i> <i>latus, or Ras Kirat</i> ..	35.20	3.38 W	23
								*Cannuefates.....	51.55	4.30	8

NAME.	LAT.	LONG.	MAP.	NAMES.	LAT.	LONG.	MAP.	NAMES.	LAT.	LONG.	MAP.
Canöbus, or Canöpus? r. n. <i>Aloukir</i>	31° 22'	30° 5'	24	Carantönus F., <i>Charente</i>	45° 45'	0° 30' W	6	Caryae, <i>Khan of Krevata</i>	37° 19'	22° 24'	13
Canonium, n. <i>Kelvedou</i>	51.50	0.42	5	Carasa, <i>Garis</i>	43.20	1.2 W	6	Caryanda?.....	37.8	27.37	19
Janopic Mouth (of Nile), <i>Madich Mouth</i>	31.21	30.7	24	Caravi, <i>Mallen</i>	41.59	1.25 W	7	Carystus, <i>Karysto</i>	38.1	24.26	15
*Cantäbri.....	43.15	4.30 W	7	Carbantia (Ad Medias)? <i>Cabiano</i>	45.6	8.25	8	Carystus (Laconia), <i>Kalycia of Georgitzi</i>	37.13	22.19	18
Cantanus, r. n. <i>Khadros</i>	35.15	23.40	19	Carbantorigum, <i>Kirkcudbright</i>	54.50	4.1 W	5	Casae, <i>Zoarab, or Es-warah</i>	32.54	12.4	23
Cantharium Prom., <i>C. Kutabasis</i>	37.44	26.36	19	Carbia, <i>Alghero</i>	40.33	8.16	9	Casae Caesariänae, <i>S. Giovanni</i>	43.36	11.34	8
Canthi S., <i>G. of Cutch</i>	22.30	70.0	3	Carcaso, <i>Carcassonne</i>	43.13	2.21	6	Casae Calventi, <i>Ain Fouka</i>	36.38	2.42	23
*Cantii.....	51.10	0.45	5	Carcathiocerta, <i>Khar-poot</i>	38.42	39.18	22	Cascantum, <i>Cascante</i>	42.2	1.40 W	7
Cantilia, <i>Chantelle</i>	46.15	3.10	6	Careavium, <i>Almodovar del Cmpo</i>	38.48	4.30 W	7	CASIA REGIO.....			
CANTIUM, <i>Kent</i>	51.10	0.40	6	Carchödon, or Carthägo, r. n. <i>El-Mersa</i>	36.52	10.18	23	Casiliuum, <i>Copia</i>	41.7	14.12	13
Cantium Prom., <i>North Foreland</i>	51.23	1.26	5	Cardamyle, <i>Kardamili</i>	38.32	26.5	19	Casinum, <i>San Germano</i>	41.30	13.50	9
Canusium, <i>Canosa</i>	41.12	16.4	9	Cardamyle, <i>Skardhamuta</i>	36.54	22.15	18	CASISTIS.....	35.30	36.0	20
Capara, <i>Ventas de Caparua</i>	40.10	6.5 W	7	Cardia, <i>Caridia</i>	40.32	26.45	19	Casium?.....	31.4	32.54	24
Capareotia, <i>Kefr Kood</i>	32.27	35.14	21	*Cardichi, or Corduëni	37.15	43.0	22	Casius, or Caesius F., <i>Kot-sou</i>	43.0	46.52	22
Capäna, <i>S. Martino</i>	42.12	12.32	11	Carcina, <i>Galera</i>	42.3	12.16	11	Casius Mons, <i>Jebel Okrah</i>	35.55	36.0	20
Capänas F.? <i>Grammicchia</i>	42.13	12.32	11	CARENITIS.....	39.43	41.0	22	Casius Mons, <i>C. Kozeroon, or El-Katieh</i>	31.8	32.51	24
Capernaum? <i>Khan Min-yeh</i>	32.54	35.33	21	Carentomagus? <i>Villefranche</i>	44.22	2.2	6	Casmënae? <i>Scicli</i>	36.47	14.43	12
Caphar-digon, <i>Beit-dejan</i>	32.0	34.51	21	CARESENE.....	40.0	27.10	19	Casos I., <i>Caxo</i>	35.23	26.55	19
Caphäreus Prom., <i>C. Doro, or Xylofago</i>	38.9	24.35	15	Carësus F.....	39.55	27.15	19	Casos, <i>Polin</i>	35.25	26.56	19
Capharsaba (Antipätris), <i>Kefr Saba</i>	32.13	34.59	21	CARIA.....	37.15	28.30	20	Caspatyrus?.....	34.40	73.15	3
Caphyae.....	39.45	22.17	18	Carine, <i>Kirind</i>	34.19	46.28	22	Caspeira, <i>Cashmere</i>	34.7	74.43	3
Capidava?.....	44.24	28.3	14	Carissa.....	40.24	35.30	20	Casperia, or Capraria I.? <i>Fortaventura</i>	28.30	14.0 W	2
Capitium, <i>Capizzi</i>	37.49	14.28	12	Caristum, <i>Carosio</i>	44.39	8.46	8	Casperia, <i>Aspra</i>	42.23	12.43	11
Capitollas?.....	32.44	35.59	21	Carinäa, <i>Kerman</i>	29.50	56.28	3	Caspia, <i>Kasspi</i>	41.57	44.28	22
Capitonäna? <i>Chiesa di Capella</i>	37.24	14.44	12	CARMANIA.....	30.0	58.0	3	Caspia, <i>Kadun Seraj</i>	37.33	32.44	20
Capitulum, <i>Il Piglio</i>	41.49	13.7	11	CARMI, <i>Kurmul</i>	31.27	35.10	21	Caspiae, or Albanica Pylae, <i>Pass of Derbend</i>	42.0	48.16	22
CAPPADOCIA.....	38.20	36.0	20	Carinöus M., <i>Jebel Mar Elias</i>	32.50	35.0	21	Caspiae Pylae, <i>Pass of Gaduk</i>	35.50	52.56	3
Cappadox F.? <i>Kalichisu</i>	39.20	34.0	20	Carmo, <i>Carmona</i>	37.28	5.33 W	7	Caspiëne.....	39.0	47.30	22
Capraria (or Casperia) I.? <i>Fortaventura</i>	28.30	14.0 W	2	Carnasium, or Oechalia	37.16	22.2	18	Caspium, or Ilyrcänium, <i>Mare, Caspian Sea</i>	40.0	52.0	3
Capraria I.? <i>Gomera</i>	28.10	17.50 W	2	*Carni.....	46.12	14.0	8	Cassandria (Potidaea), <i>Pinaka</i>	40.11	23.20	15
Capraria, or Aegilon I., <i>Capraja</i>	43.2	9.50	8	Carnion F., <i>Xerilla</i>	37.17	22.8	18	*Cassi.....	51.45	0.30 W	6
Capraria I., <i>Cubvera</i>	39.5	2.55	7	Caranuntum, r. n. <i>Hainberg</i>	48.9	16.58	14	Cassinonägus, <i>Chaseenon</i>	45.51	0.46	6
Caprasia, <i>Tarsia</i>	39.35	16.16	9	Carantites, <i>Chartres</i>	48.26	1.29	6	*Cassiopaei.....	39.7	20.40	15
Capreac, <i>Capri</i>	40.33	14.13	13	Carnites.....	48.0	1.30	6	*Cassiöpe (Chaonia)?.....	39.51	20.2	15
Caprus F., <i>Little Zab</i>	35.30	43.48	22	Carocotinum, <i>Hayfeur</i>	49.30	0.11	6	Cassiöpe (Corecyra), <i>Kassopo</i>	39.48	19.55	15
Caprus I., <i>Kafkana, or Libiada</i>	40.37	23.49	15	Caropasia, <i>Carpas</i>	35.39	34.29	20	Cassiterides Ius., <i>Scilly Islands</i>	49.55	6.20	6
Capsa, <i>Ghufah</i>	34.15	8.54	23	Carpätes Mons, <i>Carpathian M.</i>	48.0	24.36	14	Cassöpe, n. <i>Kamarina</i>	39.9	20.40	15
Capua, <i>Santa Maria di Capua</i>	41.6	14.14	13	Carpathium Mare.....	36.0	27.0	19	Castabala? r. n. <i>Demir Kapu</i>	36.54	35.58	20
Caput Anac, <i>Osa la Montiel</i>	39.0	2.50 W	7	Carpathus I., <i>Scarpanto</i>	35.40	27.10	19	Castämon, <i>Kastamuni</i>	41.20	33.54	20
Caput Thyrsi, <i>Orune</i>	40.19	9.22	9	*Carpetäni.....	40.0	3.30 W	7	Castellum.....	44.7	11.38	8
Caput Vada (or Brachödes Pr.), <i>C. Kapoudiah</i>	35.10	11.10	23	*Carpi.....	49.40	23.0	25	Castellum Amerinuum.....	42.28	12.22	11
Caput Vada, r. on <i>C. Kapoudiah</i>	35.10	11.10	23	Carpis, <i>Karbes</i>	36.45	10.33	23	Castellum Firmanödrum, <i>Porto di Fermo</i>	43.11	13.47	8
*Caracates.....	49.45	8.0	6	Carrae Potentia, <i>Chieri</i>	45.1	7.49	8	Castellum Menapiödrum, <i>Kessel</i>	51.19	6.3	6
*Caracëni.....	41.45	14.10	9	Carrae?.....	36.55	4.54 W	22	Castellum Morinödrum, <i>Cassel</i>	50.48	2.29	6
Caracae, <i>Carriëna</i>	41.25	1.8 W	7	Carsagis, <i>Bagdetschor</i>	39.58	39.21	20	Castellum Tingiti?.....	35.50	1.25	23
Carälis, <i>Cagliari</i>	39.13	9.7	9	Carseöli, <i>Civita, n. Carsoli</i>	42.6	13.1	11	Castellum Trajani, <i>Castell</i>	50.0	8.18	6
Caralitänum Pr. (Pliny), <i>C. Carbonara</i>	39.6	9.31	9	Carsöläe, <i>Carsoli</i>	42.40	12.32	8	Casthanaea?.....	39.22	23.11	15
Caralitänum Pr. (Ptolemy), <i>C. S. Elias</i>	39.11	9.9	9	Carsum?.....	44.31	28.5	14	Castorum.....	45.5	10.19	8
Caralitänus S., <i>G. of Cagliari</i>	39.5	9.15	9	Carteia, or Calpe, <i>El-Rocadillo, n. San Roque</i>	36.13	5.23	7	Castra Caecilia, <i>Caceres</i>	39.26	6.14 W	7
Caralitüs L., <i>L. of Bey-shehr</i>	37.45	31.45	20	Cartenna, <i>Tenez</i>	36.30	1.20	23	Castra Constantia, <i>Coutances</i>	49.4	1.26 W	6
Caralitüs L., <i>Swrt Ghieul</i>	37.5	29.55	20	Cartennus F., <i>Wady Temez</i>	36.23	1.20	23	Castra Cornelia, <i>Ghella</i>	37.4	10.4	25
Carallia, <i>Kereli</i>	37.55	31.45	20	Carthaea, <i>Port Polais</i>	37.33	24.21	19	Castra Explorätödrum, <i>Netherby</i>	55.2	2.54 W	5
Carambis Prom., <i>C. Kerembch</i>	42.1	33.14	20	Carthägo (or Carchëdon), r. n. <i>El-Mersa</i>	36.52	10.18	23	Castra Hannibälis.....	38.53	16.34	9
Carana, or Theodosiöpolis, <i>Erzeroum</i>	39.55	41.19	22	Carthägo Nova, <i>Cartagena</i>	37.36	0.56 W	7	Castra Julia, <i>Truxillo</i>	39.24	5.48 W	7
Caranicum, <i>Güteri</i>	43.10	7.51 W	7	Cartilis? <i>Dahmousse</i>	36.34	1.47	23	Castra Nova? <i>El-Kalah</i>	35.32	0.21	23
				Carula.....	37.32	5.20 W	7	Castra Puerödrum?.....	35.34	1.11 W	24

NAMES.	LAT.	LONG.	MAP.	NAMES.	LAT.	LONG.	MAP.	NAMES.	LAT.	LONG.	MAP.
Castra Pyrrhi? <i>Ostani</i>	40° 10'	20° 51'	15	Celaenae, r. n. <i>Dineir</i>	38° 3'	30° 14'	20	Certhia?.....	32° 37'	34° 56'	21
Castra Trajana.....	44.48	24.14	14	Celeia, <i>Cilli</i>	46.15	15.18	14	Cervaria, <i>C. Cervera</i>	42.26	3.11	6
Castrimonium, <i>Marino</i>	41.47	12.41	11	Celendëris, <i>Celendreh</i>	36.9	33.22	20	Cerycium M.....	38.19	23.32	16
Castrum Cepha? <i>Hosn Kaifa</i>	37.43	41.6	22	Celëtrum, <i>Kastoria</i>	40.38	21.23	15	Ceryni?.....	38.11	22.8	19
Castrum Inui?.....	41.32	12.32	11	Celina? n. <i>S. Lucia</i>	46.1	12.32	8	Cerynites F., <i>Bokhusia</i>	38.8	22.6	18
Castrum Minervae, <i>Castro</i>	40.0	18.26	9	Celins Mons, <i>Kellmuzz</i>	48.6	10.10	25	Cesada? <i>Brihnega</i>	40.44	2.50 w	7
Castrum Novum, <i>Torre di Chiaruccia</i>	42.2	11.48	11	Celönae? <i>Strucan</i>	33.30	46.37	22	Cessero, <i>St. Tiberi</i>	43.27	3.26	6
Castrum Novum, <i>Giulia nova</i>	42.45	13.58	8	Celsa (Colonia Victrix Julia), <i>Xelsa</i>	41.26	0.28 w	7	Cestine, <i>Cizzeigo</i>	45.7	8.8	8
Castrum Truentinum, <i>Porto d'Ascoli</i>	42.55	13.53	8	*Celtae.....	47.30	2.0	6	Cestria (Ilium, or Troja), <i>Palca Venetia</i>	39.34	20.23	15
Castülo, <i>Cuzlona</i>	38.1	3.45 w	7	Celti?.....	37.48	5.30 w	7	CESTRINE.....	39.40	20.30	15
Casuarina, <i>Cesarieuc</i>	45.47	6.14	6	*Celtibëri.....	41.0	1.35 w	7	Cestrus F., <i>Ak Su</i>	37.15	30.45	20
Casuentus F., <i>Basiento</i>	40.34	16.20	9	*Celtici.....	37.45	6.0 w	7	Cetaria? <i>Torre di Scopello</i>	38.5	12.49	12
Casutes? <i>Port Latzata, or Eglyrar</i>	38.15	26.25	19	Celticum Prom.? <i>C. Finisterre</i>	42.53	9.15 w	7	Cetium?.....	48.19	16.10	14
Catabathmus Major, <i>Akabah el-Kebir</i>	31.30	25.0	23	Cenaenum Prom., <i>C. Lithada</i>	38.49	22.49	15	Cetius F., <i>Bergamo Tchaj</i>	39.15	27.20	19
Catabathmus Minor, <i>Akabah es-Soughair</i>	31.0	27.45	23	Cenchreae (Argëia), <i>Palca Skafidhaki</i>	37.34	22.36	18	Cetius Mons, <i>Wiener Wald</i>	48.0	15.52	14
CATACEAUMÈNE.....	38.35	28.50	20	Cenchreae (Corinthia), <i>Kekhrics</i>	37.52	23.0	18	Cevenna M., <i>Cevenues</i>	44.20	3.30	6
Cataea I., <i>Kcish, or Kenn</i>	26.32	54.0	3	Ceneta, <i>Ceneda</i>	45.58	12.20	8	Chaböras (Chebar) F., <i>Khabor</i>	36.30	40.30	22
*Catalauni.....	48.50	4.30	6	*Centiumagni.....	52.18	1.0	6	Chaereum? <i>El-Keroui</i>	31.5	30.21	24
CATAONIA.....	38.0	36.30	20	Cenion F.? <i>Falmouth Bay</i>	50.10	5.3 w	5	Chaeroneia, <i>Kapurna</i>	38.29	22.50	16
Cataract (of Nile), <i>Greater, Wady Halfa</i>	21.58	31.10	3	Ceno, <i>Rudera</i>	41.26	12.41	11	Chala (Halab?), <i>Sar Puli Zohab</i>	34.32	46.8	22
Cararact (of Nile), <i>Little</i>	24.0	32.55	3	Cenomani, <i>Le Mans</i>	48.0	0.11	6	Chalaceum, <i>Larnaki</i>	38.27	22.26	16
Cataractonium, <i>Catterick Bridge</i>	54.23	1.38 w	5	*Cenomani.....	45.25	10.20	8	Chalasar, or Artemita, <i>Sheriban</i>	33.58	44.56	22
Catarrhaetes F., <i>Sud-suro, or Zuzzura</i>	35.2	25.20	19	Centrites F., <i>Bohtan Tchaj</i>	38.0	41.35	22	Chalastra.....	40.33	22.41	15
*Cathaeli.....	30.30	74.0	3	*Centrönes.....	45.24	6.30	6	Chalcëdon, <i>Kadikeni</i>	40.59	29.10	20
Catäna, or Catäna, <i>Catania</i>	37.27	15.3	12	Centum-cellae, <i>Civita Vecchia</i>	42.6	11.48	9	Chalceritis I. (Aretias), <i>Kerasunt Ada</i>	40.56	38.27	20
Catobriga, or Caetöbriz, <i>Sebül</i>	38.30	8.54 w	7	Centuripae (or Centuripa), <i>Centorbi</i>	37.35	14.45	12	Chalcia, or Chalee I., <i>Karki</i>	36.14	27.35	19
*Catti, or Chatti.....	50.45	10.0	25	Ceos, or Cea, I., <i>Zca</i>	37.35	24.20	19	CHALCIDICE.....	40.21	23.20	15
*Cattigara? <i>Canton</i>	23.10	113.15	2	Cepasiae, <i>Spresiano</i>	45.46	12.16	8	CHALCIDICE.....	35.55	37.0	20
Caturiges, <i>Bar-le-Duc</i>	48.45	5.10	6	Ceparia, <i>Kefr Urieh</i>	31.46	34.59	21	Chalcis?.....	37.57	22.49	18
*Caturiges.....	44.40	6.20	6	Cephälæe Prom., <i>Ras Misratih</i>	32.26	15.10	23	Chalcis ad Belum? <i>Majdel Anjar</i>	33.46	35.54	21
Catusiacum, <i>Chours</i>	49.42	4.0	6	Cephalonia I., <i>Cephalonia</i>	38.15	20.30	15	Chalcis (Actolia), <i>Oerio-kastro</i>	38.22	21.39	18
*Cateuehlani.....	52.0	0.35 w	5	Cephaloedium, <i>Cefalu</i>	38.0	14.2	12	Chalcis (Epirus), <i>Khalkiki</i>	39.44	21.18	15
Caucas, <i>Coca</i>	41.14	4.28 w	7	Cepheisia, or Cephisia, <i>Kivisa</i>	38.6	23.49	16	Chalcis (Euboea), <i>Egripo, or Negepont</i>	38.26	23.37	16
Caucana? <i>Porto Longobardo</i>	36.46	14.34	12	Cephissis, or Copais L., <i>L. Topolias</i>	38.25	23.5	16	Chalcis (Syria), <i>Kinnes-recn</i>	35.52	37.5	20
Caucäsa Prom.? <i>C. Amista</i>	38.16	25.53	19	Cephissus F. (Argolis).....	37.44	22.33	18	CHALDAEA.....	31.0	46.0	22
Caucasicae Pylae, <i>Pass of Dariel</i>	42.44	44.41	22	Cephissus F. (Attica).....	38.3	23.44	16	Chaldaean Lakes, <i>Marshes of Lentloom</i>	31.30	45.15	22
Caucäsus M.....	42.30	45.0	22	*Cephissus F. (Attica), <i>Sarandaforo</i>	38.9	23.30	16	Chaldone Prom., <i>Ras el-Lur</i>	29.21	48.1	3
*Cauci, or Chauci.....	53.20	9.0	20	Cephissus F. (Boeotia).....	38.30	22.52	16	Chalia? <i>Chalia</i>	38.17	23.31	16
*Caucönes.....	41.25	32.0	25	Cerami?eus, or Doris S., <i>G. of Kos</i>	36.55	27.45	19	CHALONITIS.....	34.36	46.0	22
Caudium?.....	41.3	14.34	13	Cerämus? <i>Keramo</i>	37.2	27.59	19	Chalus F., <i>Nahr Ko-weik</i>	36.10	37.5	20
Caulon?.....	38.27	16.30	9	Ceräsus.....	41.4	39.17	20	*Chalybes.....	40.45	37.30	20
Caunus?.....	36.50	28.40	19	Ceräta M., <i>Kerata</i>	38.3	23.27	16	*Chalybes.....	40.10	41.0	22
Caus? <i>SarTena</i>	41.46	0.9 w	7	*Ceraunii.....	40.10	19.40	15	Chalybon, or Beroea, <i>Aleppo</i>	36.12	37.11	20
Caus.....	37.43	22.0	18	Cerausius M., <i>Tetrazi</i>	37.22	21.58	18	CHALYBONTIS.....	36.15	37.30	20
Causeinae, <i>Ancaster</i>	53.0	0.31 w	5	Cerbalus F., <i>Cervaro</i>	41.20	15.30	9	*Chamavi.....	51.50	8.0	24
*Cavares.....	44.30	4.50	6	Cereas.....	38.23	23.36	16	Chammanëne.....	39.20	34.0	20
Caviolum, <i>Almuncar</i>	36.45	3.46 w	7	Cereasötra, <i>El-Arkas</i>	30.5	31.13	24	Chaoa M.....	37.35	22.40	18
Caystri Pedion?.....	38.40	31.2	20	Cerecetium M., <i>Khassia</i>	39.30	21.29	15	CHAONIA.....	39.50	20.10	15
Caystrus F., <i>Kuchouk Mendere</i>	38.8	28.0	19	Cercedius F.? <i>Fiume di Porto</i>	42.15	8.45	9	*Characitani.....	40.15	2.45 w	7
Cea, or Ceos, I., <i>Zca</i>	37.35	24.20	19	Cercina I. (Cyraunis?), <i>Ramlah</i>	34.45	11.15	23	Charädra, or Charädrus, <i>Rogus</i>	39.11	20.51	15
Ceba, <i>Ceva</i>	44.14	8.1	8	Cercinütis, or Prusias L., <i>Takhyo</i>	40.55	23.50	19	Charadra, <i>Svala</i>	38.37	22.32	16
Cebrenë, r. n. <i>Baramitsch</i>	39.49	23.41	19	Cercinütis I., <i>Gherbah</i>	34.38	11.0	23	Charadriae, <i>Vatopedhi</i>	40.18	24.13	15
Cebzus, or Ciambrus F., <i>Zibru, or Zibrizta</i>	43.30	23.25	14	Cerdylium M.....	40.48	23.48	15	Charadras, <i>Kharaöran</i>	36.6	32.36	20
Cebzus, or Cibrus, <i>Zibru Palunka</i>	43.47	23.30	14	Ceres, Temple of.....	37.35	22.27	18	Charädrus F. (Achaia), <i>River of Velbitza</i>	38.15	21.49	18
Cecandros I., <i>Busheab</i>	26.48	53.20	3	Ceresius L., <i>Lago di Lugano</i>	45.58	9.0	8	Charädrus F. (Argolis), <i>Xerias</i>	37.38	22.40	18
Cecilonium?.....	40.38	5.57 w	7	Ceretapa? <i>Chardak</i>	37.51	29.45	20	Charadrus F. (Attica), <i>Marathona</i>	38.11	23.50	16
Cecryphaleia I., <i>Kyra</i>	37.42	23.16	18	Cerfennia, <i>Coll Armeno</i>	42.4	13.38	9	Charädrus F. (Cynuria), <i>Kami</i>	37.20	22.45	18
Cedris F., <i>Cedriuo</i>	40.18	9.30	9	Cerillae, <i>Cirella</i>	39.38	13.52	9	Charädrus F. (Epirus), <i>Rogus, or River of St. George</i>	39.10	20.46	15
Ceidiasseus I?., <i>Melada</i> , &c.....	44.15	14.50	14	Cerinthus.....	38.49	23.30	15				
				Cerne? <i>Arguin</i>	20.30	16.35 w	2				
				Ceronia, <i>Kyrenia</i>	35.21	33.20	20				
				*Cerrëtanü.....	42.15	1.40	7				

NAMES.	LAT.	LONG.	MAP.	NAMES.	LAT.	LONG.	MAP.	NAMES.	LAT.	LONG.	MAP.
Charádrus F. (Messenia).....	37°15'	22°0'	18	Chrysol F. <i>Ninfi Tehni</i>	38°28'	27°35'	19	Cisámus, <i>Kisamos</i>	35°39'	23°40'	19
Charax (Kir of Moab), <i>Kerak</i>	31.15	35.46	21	Chryssorhoas F., <i>Wady Burada</i>	33.38	36.15	21	Cissa I., <i>Pago</i>	44.28	15.0	14
Charax-spasini? <i>Moammerak</i>	30.23	43.15	22	Chydas F., <i>Furiano</i>	38.1	14.32	12	CISSIA.....	32.6	48.20	22
Charidēni Prom., <i>C. de Gata</i>	36.43	2.11 w	7	Chytri.....	38.47	22.28	26	Cisterna Nerōnis, <i>Cisterna</i>	41.35	12.53	11
Charmande?.....	33.29	42.58	22	Chytrus, <i>Kythrea</i>	35.15	33.30	20	Cisthēne.....	39.26	26.53	19
Charybdis.....	38.11	15.35	9	Ciambrus, or Cebrus F., <i>Zibru, or Zibrita</i>	43.30	23.25	14	Cithæron M., <i>Elatia</i>	38.11	23.15	16
*Chasuarii.....	51.30	8.0	25	Ciānus S., <i>G. of Moudania</i>	40.25	29.0	10	Citium, <i>Khiti</i>	34.49	33.36	20
*Chatramotitæ, <i>Coast of Hadramout</i>	16.0	50.0	3	Cibālae, n. <i>Vinkovze</i>	45.16	18.53	14	Cium, <i>Hirschova</i>	44.40	28.0	24
*Chatti, or Catti.....	50.45	10.0	25	Cibianum, <i>Hermanstadt</i>	45.48	24.7	14	Cius, <i>Kemlik</i>	40.25	29.12	20
*Chauci, or Cauci.....	53.20	9.0	25	Cibrus, or Cebrus, <i>Zibru Palanka</i>	43.47	23.30	14	Cladeus F.....	33.10	21.39	18
Chebar F. (or Chabōras), <i>Khabour</i>	36.30	40.30	22	Cibŷra, <i>Chorsum, or Horzoom</i>	37.12	29.31	20	Clambete.....	44.27	15.44	14
Chænarharrus F.....	37.35	22.40	18	Cihŷra.....	36.43	31.40	20	Clanis F., <i>Chiava</i>	42.58	12.0	8
Chæmerium Prom., <i>C. Varlam</i>	39.20	20.18	15	Cieae I st , <i>I. de Bayona, or Cies</i>	42.10	8.53 w	7	Clanlus F., <i>Lagno</i>	41.2	14.6	13
Chelidoniæ I st , <i>Celedon, or Shelidan</i>	36.9	30.26	20	Cieliana.....	38.33	8.42 w	7	Claropetia, or Lampetia, <i>Amontea</i>	39.12	16.3	9
Chelonātes Prom., <i>C. Tornese</i>	37.54	21.7	18	*Cicōnes.....	41.5	25.10	14	Claros, <i>Zilch</i>	38.0	27.14	19
Chelydria M., <i>Mavron Oros</i>	38.2	22.26	16	Cicynēthus I., <i>Palea Trikeri</i>	39.9	23.5	15	Clastidium, <i>Casteggio</i>	45.1	9.7	8
Chemmis, <i>Ekhmin</i>	26.32	31.45	3	Cidamis? <i>Ghadamis</i>	30.40	10.25	2	Claterna, <i>Quaderna</i>	41.27	11.32	8
Chersonesus, <i>Capo Teulada</i>	38.52	8.37	9	Cierium (Arne), <i>Mataranga</i>	39.23	22.3	15	Claudianus? <i>Ochrida</i>	41.11	20.47	14
Chersonesus, <i>Khersonesos</i>	35.17	25.21	19	Ciērus, or Prusias, <i>Ushub, or Eski Bagh</i>	40.50	31.21	20	Claudias, <i>Alischin</i>	38.25	38.55	20
CHERSONESUS CIMBRICA, <i>Jutland</i>	57.0	9.0	2	*Cilbāni.....	38.8	28.20	19	Claudiopōlis, <i>Moot</i>	36.36	33.18	20
Chersonesus Magna, <i>Ras et-Tyn</i>	32.35	23.12	23	Cilernum, <i>Walwick Chesters</i>	55.2	0.8 w	5	Claudiopōlis, for Bithynium? <i>Bolt</i>	40.42	31.47	20
Chersonesus Pr. (Actolia), <i>Point Bakari</i>	38.17	21.31	18	CILICIA (PEDIAS, or CAMPESTRIS).....	37.0	35.30	20	Claudus, or Claude, I., <i>Gozo</i>	34.51	24.6	19
Chersonesus Pr. (Creta), <i>C. Kerouisi</i>	35.27	23.32	19	CILICIA (TRACHEIA).....	36.30	33.30	20	Clausala F., <i>Khiri, or Drinosi</i>	42.10	19.58	14
Chersonesus Pr. (Euboea), <i>C. Oktonia</i>	38.31	24.12	15	Ciliconnesus I., <i>Horat Kaleh Adassi</i>	41.5	37.44	20	Claudentum, <i>Bittern, n. Southampton</i>	50.55	1.22 w	5
CHERSONESUS RHODIORUM.....	36.40	28.10	19	Ciliza, <i>Killis</i>	36.43	37.9	20	Claustra Romāna, n. <i>Fogliano</i>	41.21	12.59	11
CHERSONESUS (THRACICA).....	40.20	26.30	19	Cilla.....	39.35	27.0	19	Clavenna, <i>Chiavenna</i>	46.18	9.24	8
*Cherusei.....	51.30	11.30	25	Cillæ, <i>Kialik</i>	42.3	25.25	14	Clazomēnae, <i>Kelisman</i>	38.23	26.48	19
Chinaera, <i>Kimera</i>	40.4	19.46	15	Cilnāna, <i>Estepona</i>	36.26	5.7 w	7	Cleides I., <i>Klides</i>	35.42	34.37	20
Chinaera M., <i>Yavar</i>	36.26	30.29	23	Cimarus (or Corŷeus) Pr., <i>C. Buso</i>	35.37	23.35	19	Cleitor.....	37.54	22.7	18
Chinalaph F., <i>Shellif</i>	35.52	1.0	23	*Cimbri.....	55.0	9.0	19	Cleōnae (Macedonia).....	40.12	24.14	15
Chios, <i>Kastro, or Khio</i>	38.22	26.9	19	Cimbrianae? <i>Vesaprim</i>	47.6	17.53	14	Cleōnae (Peloponnēsus), <i>Klenes</i>	37.49	22.47	18
Chios I., <i>Khio, or Seio</i>	38.25	26.0	19	Cimbrorum Prom., <i>The Skave</i>	57.43	10.40	2	Cleōnae (Phocis).....	38.37	22.55	16
Chiliat? <i>Akhlat</i>	38.46	42.5	22	CIMIATENE.....	41.0	34.0	20	Cleopātris, or Arsinōe.....	30.3	32.34	24
Chospeas F. (Ariana), <i>River of Ghiznee</i>	34.0	68.50	3	Ciminus Lacus, <i>Logo di Vico</i>	42.20	12.10	11	Cleusis F., <i>Chiesà</i>	45.30	10.25	8
Chospeas F. (Susiana), <i>Kerkhab</i>	33.0	47.35	22	Cimūns M., <i>Monte di Viterbo</i>	42.41	12.8	11	Climax, <i>Tschideh</i>	41.56	33.4	20
Choatras M.....	37.30	44.30	22	*Cimmerii.....	36.47	24.34	19	Climberis, aft. Ausci, <i>Auch</i>	43.39	0.35	6
Choba? <i>Bonjayah, or Bougie</i>	36.46	5.9	23	Cimōlos, <i>Daskalio</i>	36.48	24.35	19	Cliternia, <i>Licchiano</i>	41.55	15.17	9
Chobus, or Cohibus F., <i>Chopiss</i>	42.20	41.50	22	Cimōlos I., <i>Kimolo, or Argentiera</i>	36.48	24.35	19	Clitumnus Templum and F., <i>la Vene</i>	42.51	12.48	8
Choerādes I st , <i>S. Pietro e S. Paulo</i>	40.26	17.8	9	Cināros I., <i>Kinaro</i>	36.58	26.18	19	Clodianus F., <i>Fluvia</i>	42.10	2.40	7
Choerius F.....	36.57	22.12	18	Cinga F., <i>Cinca</i>	42.15	0.12	7	Clota Aestuarium, <i>Firth of Clyde</i>	55.50	4.55 w	5
Choes F.? <i>Alishung</i>	35.10	70.15	3	Cingilia? <i>Civita Retenga</i>	42.12	13.42	8	Cluana, S. <i>Elpidio</i>	43.14	13.41	8
Cholle? <i>Ain el-Koom</i>	35.10	38.44	20	Cingūlum, <i>Cingoli</i>	43.23	13.13	8	Clunia, r. n. <i>Coruña del Conde</i>	41.43	3.20 w	7
Chollidae, <i>Grotto of the Nymphs, n. Vari</i>	37.52	23.48	16	Cinium, <i>Simeu</i>	39.39	3.3	7	Clusina Palus.....	43.20	11.51	8
Choma?.....	36.34	29.51	20	Cinnamomifera Regio.....	10.0	50.0	2	Clusium, <i>Chiusi</i>	43.4	11.58	8
*Chorasmi.....	42.0	57.0	3	Cinnāna, <i>Civana</i>	42.12	2.58	7	Cluso F., <i>Chissone, or Clusone</i>	44.55	7.14	8
Chorazin, <i>Gerazi</i>	32.57	35.34	21	Cinōlis, <i>Kinolu</i>	40.57	34.14	20	Clypēa, or Aspis, <i>Kalibia</i>	36.50	11.8	23
Choriēnes, Fortress of? <i>Hissar, or Shadman</i>	38.10	69.0	3	Cinŷps, or Cinŷphus F., <i>Wady Khahan</i>	32.30	14.24	23	Clypēa, or Aspis Prom. (Taphytis), <i>Ras el-Melhr</i>	36.52	11.9	23
Chorsa, <i>Kars</i>	40.37	43.9	22	Cinŷps (town).....	32.30	14.24	23	Clysmas? <i>Tell Kolzoum</i>	29.58	32.30	24
Chorseus F., <i>Nahr Koradje, or El-Belka</i>	32.40	35.0	21	Circaeum Pr., <i>Monte Circeila</i>	41.12	13.4	11	Cnemides.....	38.46	22.48	16
CHORZENE.....	40.30	43.10	22	Circēii, <i>San Felice, on Monte Circello</i>	41.12	13.5	11	Cnemides Prom., <i>C. Fromo</i>	38.46	22.49	16
Chrysa I., <i>Gardero</i>	34.51	25.41	19	Circēs Templum.....	41.12	13.3	11	Cnemis M.....	38.40	22.45	16
Chrysas F., <i>Dittaino</i>	37.31	14.40	12	Circēsium (Carchemish), <i>Kerkisiyeh</i>	35.9	40.30	22	Cnidus, r. n. <i>C. Krio</i>	36.41	27.24	19
Chryse.....	39.35	26.56	19	Cireus F.?.....	38.34	23.39	15	Cnoia?.....	38.23	23.28	16
Chryse, or Sminthium.....	39.38	26.10	19	Cirphis M., <i>Somalesi</i>	38.26	22.36	16	Cnosus, <i>Makro Teikho</i>	35.20	25.10	19
Chrysoeris.....	41.1	28.58	26	Cirpi Mansio? <i>Visegrad</i>	47.48	19.0	14	Cobucla, <i>Pesadores</i>	35.16	4.45 w	23
Chrysopōlis, <i>Scutari</i>	41.0	29.1	20	Cirra, <i>Magula</i>	38.26	22.26	16	Coala?.....	25.25	66.0	3
				Cirta, aft. Constantina, <i>Constantineh</i>	36.19	6.35	23	Coccium, or Rhigodunum, <i>Rilchester</i>	53.49	2.31 w	5
				Cirtasus.....	45.15	18.38	19	Cochelearia, <i>Porto Sabatino</i>	40.48	9.40	9
				Cisamus, <i>Kulveys</i>	35.26	24.12	19	Cocinthum Prom., <i>C. Stilo</i>	38.29	16.37	9
								Cocintum, <i>Stilo</i>	38.32	16.39	9
								*Cocosātes.....	44.0	1.0 w	6

NAMES.	LAT.	LONG.	MAP.	NAMES.	LAT.	LONG.	MAP.	NAMES.	LAT.	LONG.	MAP.
Coccus , or Cucusus ,				Concōbar, <i>Kangucar</i> ...	34° 26'	48° 0'	22	Coreyra, <i>Corfu</i>	39° 37'	19° 55'	15
<i>Gogyn</i>	38° 7'	36° 15'	20	Concordia, <i>Concordia</i> ,				Coreyra I., <i>Corfu</i>	39.40	19.45	15
Cocytus F., <i>Vivo</i>	39.17	20.34	15	n. <i>Porto Gruaro</i>	45.45	12.51	8	Coreyra Nigra I., <i>Cur-</i>			
Codanus S., <i>Kattegut</i>	57.0	11.0	2	Concordia? n. <i>Weissen-</i>				<i>zola</i>	42.56	17.0	14
Coela.....	38.35	24.10	19	burg.....	49.3	7.59	6	Corcūra, or <i>Demetrias</i> ,			
COELE-SYRIA , <i>El-Bu-</i>				Concordia Julia, or				<i>Kerkook</i>	35.32	44.10	22
<i>kou</i> , &c.....	34.15	36.10	20	Nertobriga, <i>Valera</i>				Corida, <i>Lynckirk</i>	55.39	3.17 w	5
Coelia, <i>Ceglie</i>	41.4	16.52	9	<i>la Vieja</i>	36.15	6.29 w	7	*Corduēni, or <i>Cardū-</i>			
Coelianum, <i>Stigliano</i>	40.25	16.12	9	Condāte, <i>Kinderton</i> , n.				<i>chi</i>	37.15	43.0	22
Coelium, <i>Ceglie</i>	40.39	17.32	9	<i>Middlewich</i>	53.12	2.26 w	5	Cordyle, <i>Abekch Kaleh</i>	41.5	39.20	20
Coenura? <i>Kynira</i>	40.50	24.47	19	Condāte, <i>Condé</i>	48.57	0.59 w	6	Corcaea, <i>Kuriyut</i>	32.8	35.18	21
Cocquosa, <i>Claussègue</i>	43.59	1.9 w	6	Condāte.....	45.5	3.32	6	Coressus, <i>Port St. Ni-</i>			
Coeus F. (<i>Balyra</i>), <i>Mav-</i>				Condāte, <i>Seysse</i>	45.58	5.48	6	<i>cholas</i>	37.39	24.19	19
<i>rozumono</i>	37.15	21.54	18	Condāte, <i>Montereau</i>	48.23	2.57	6	Corfinium, <i>S. Pelino</i> , n.			
Coëmus F.....	38.28	28.20	19	Condāte, <i>Cogne</i>	45.41	0.19 w	6	<i>Penlima</i>	42.7	13.51	9
Coëbus, or <i>Chobus</i> , F.,	42.15	41.35	22	Condāte, <i>Cosne</i>	47.25	2.57	6	Coria, <i>Castle Cary</i>	55.58	3.58 w	1
Coidza (<i>Cyiza</i>), <i>Choubar</i>	25.16	60.40	3	Condāte, aft. <i>Redones</i> ,				Coriallum, <i>Cherbourg</i>	49.38	1.38 w	6
Colania, <i>Lanark</i>	55.41	3.48 w	5	<i>Rennes</i>	48.7	1.40 w	6	Corinium, or <i>Durocor-</i>			
*Coleht.....	40.50	39.40	20	Condereum, <i>Benwell</i>				<i>novium</i> , <i>Cirencester</i>	51.43	1.58 w	5
COLCHIS.....	42.0	42.0	22	<i>Hill</i>	54.59	1.40 w	5	COINTHIA.....	37.55	23.0	18
Coliacum Prom.....				Condivenium, aft. <i>Nam-</i>				Corinthiacus S., <i>G. of</i>			
Colechicus S.....				<i>netes</i> , <i>Nantes</i>	47.13	1.32 w	6	<i>Corinth</i>	38.12	22.30	18
Colias Pr., <i>Trispyrgi</i>	37.56	23.42	16	*Condrūsi.....	50.25	5.10	6	Corinthus, <i>Korintho</i>			
Collatia, <i>Collatina</i>	41.46	15.25	9	Conenubrica, <i>Coimbra</i>	40.12	8.24 w	7	(<i>Corinth</i>).....	37.54	22.53	18
Collatia? <i>Castel del</i>				Confluentes, <i>Coblentz</i>	50.21	7.36	6	Coriōli? <i>M. Giove</i>	41.40	12.41	11
<i>Osà</i>	41.54	12.42	11	Congravata, <i>Stawicz</i>	54.55	2.54 w	5	*Corisopiti.....	47.55	4.0 w	6
Collops Magnus, or				Congratus, <i>Tusum Ujék</i>	38.24	33.28	20	*Coritavi.....	53.5	1.0 w	5
<i>Callu</i> , <i>Collo</i>	37.0	6.34	23	Conistoris, or <i>Canis-</i>				Corium.....	35.20	24.19	19
Collops Parvus, or <i>Sul-</i>				<i>torgis?</i> <i>Silves</i>	37.15	8.19 w	7	Cormasa?.....	37.20	30.23	20
<i>lueu</i> , <i>Tagodeite</i>	36.59	7.36	23	Conni, <i>Tschalkeni</i>	39.0	30.9	20	Cormones, <i>Cormonso</i>	45.57	13.28	8
Colobōna, <i>Trubejna</i>	36.50	6.6 w	7	Conōpe, <i>Anglobastro</i>	38.33	21.18	15	Cornacna, <i>Vukovar</i>	45.20	19.6	14
Colonia, <i>Kuleh Hissar</i>	40.9	38.13	20	Conōpe, <i>Hyria</i> , or <i>Ly-</i>				*Cornavii.....	52.50	2.20 w	5
Colonia, or <i>Camulodū-</i>				<i>simachia</i> L., <i>Zygos</i> ,				Corniaspa.....	39.55	34.54	20
<i>num</i> , <i>Colchester</i>	51.53	0.53	5	or <i>Anglokolasto</i>	38.34	21.23	15	Cornicularia, <i>Mezzogoro</i>	44.53	12.6	8
Colonia Agrippinensis,				Conopium, <i>Konmjar</i>	41.29	36.8	20	Cornicūlum, <i>S. Angelo</i>	42.3	12.44	11
or <i>Agrippina</i> , <i>Cologne</i>	50.56	6.57	6	Conovium, <i>Cuer Rhun</i> ,				Cornus? <i>Sindia</i>	40.18	8.39	9
Colonia Equestris, or				<i>n. Conway</i>	53.13	3.50 w	5	Corobillium, <i>Corbeil</i>	48.37	4.31	6
<i>Noviodinum</i> , <i>Nyon</i>	46.23	6.15	8	Consubrum, <i>Consuegra</i>	39.29	3.40 w	7	Coromanis.....	29.32	48.0	5
Colonia Trajana, <i>Kelth</i>	51.48	6.10	6	Consentia, <i>Cosenza</i>	39.19	16.15	9	Corūne (Aepea?), <i>Peta-</i>			
Coloniādes? <i>Kastelia</i>	36.50	21.56	18	*Consonani.....	42.48	1.20	6	<i>lidhi</i>	36.57	21.56	18
Colōnis I.? <i>Spezzia</i>				Constantina, for. <i>Cirta</i> ,				Coroneia.....	38.22	22.57	16
<i>Pulo</i>	37.13	23.10	18	<i>Constantinè</i>	36.19	6.35	23	Coronta, n. <i>Prodiromo</i>	38.36	21.10	15
Colōnos.....	38.0	23.43	16	Constantinopolis, for.				Corōnus M.? <i>Dema-</i>			
ColopōENE.....	39.46	36.50	20	Byzantium, <i>Constanti-</i>				<i>vend</i>	35.52	52.2	3
Colōphon.....	38.2	27.14	19	<i>tinople</i> , or <i>Stamboul</i>	41.1	28.58	14	Coropissus?.....	38.15	33.52	20
Colossae, r. n. <i>Klonos</i>	37.50	29.19	20	*Contestāni.....	38.30	0.40 w	7	Corseica, <i>Proskaya</i>	38.35	23.10	16
Colta?.....	25.13	64.30	3	Conthyle? r. n. <i>Agios</i>				Corsea, or <i>Cyrnos</i> , I.,			
Colubraria, or <i>Ophiūsa</i>				<i>Triada</i>	38.5	23.24	16	<i>Corsea</i>	42.0	9.0	9
I., <i>Columbretes</i>	39.54	0.45	7	Contosolia, <i>Gureava</i>	38.47	5.37 w	7	Corstē, <i>Izrah</i>	34.25	41.5	22
Colubraria I. (<i>Ophiūsa</i>				Contra Acinum (<i>Pes-</i>				Corstopitum, <i>Corbridge</i>	54.59	2.0 w	5
of <i>Strabo</i>), <i>Formen-</i>				<i>sium</i>), <i>Pesth</i>	47.30	19.6	14	Corte, <i>Korti</i>	23.8	32.45	3
<i>tera</i>	38.42	1.25	7	Contra Pselcis, for. <i>Ta-</i>				Corterite, <i>Contros</i>	45.2	0.7 w	6
Columba I., or <i>Balcaris</i>				<i>chompso</i> , <i>Kobban</i>	23.11	32.48	3	Cortōna, <i>Cortona</i>	43.20	12.5	8
Major, <i>Majorca</i>	39.30	3.0	7	Contrebia, <i>Cantabria</i>	42.24	2.25 w	7	Corthoracum, <i>Courtray</i>	50.49	3.16	6
Columbaria I., <i>Palma-</i>				Contribūta?.....	38.15	6.19 w	7	Cortovalium, <i>Corten</i>	50.53	5.58	6
<i>jola</i>	42.42	10.29	8	Convēnae, for. <i>Lugdū-</i>				Coru, or <i>Trileum Pr.</i> ,			
Columbarium Prom.,				<i>num</i> , <i>St. Bertrand de</i>				<i>C. Ortegal</i>	43.46	7.52 w	7
<i>Capo Figari</i>	40.59	9.39	9	<i>Comminges</i>	43.0	0.38	6	Corycia I., <i>Grabusa</i>	35.38	23.34	19
Columna, <i>La Catona</i>	38.11	15.40	9	*Convēnae.....	43.0	0.30	6	Corycian Cave.....	38.31	22.32	16
Colyrgia Prom.?.....	37.24	22.25	18	Copae, <i>Topolia</i>	38.29	23.10	16	Corycium Prom., <i>C.</i>			
Comāna (Cappadocia)?				Copāis, or <i>Cephissis</i> L.,				<i>Koraka</i>	38.6	26.37	19
<i>Al-Bostan</i>	38.6	36.56	20	<i>Topolia</i>	38.25	23.5	16	Corycus? (Creta).....	35.36	23.45	19
Comiāna Pontica, <i>Gum-</i>				Cophas?.....	25.8	61.45	3	Corycus (Cilicia), <i>Kory-</i>			
<i>menek</i>	40.19	36.44	20	Cophen F., <i>Cuboul</i>				<i>hos Kalaler</i>	36.27	34.10	20
Comaria (Town and				<i>River</i>	34.35	70.0	3	Corycus M., <i>Koraka</i>	38.15	26.37	19
Prom.), <i>C. Comorin</i>	8.4	77.37	2	Copiae, for. <i>Thurii</i>	39.40	16.23	9	Corycus Pr. (or <i>Cima-</i>			
Comārus Portus, <i>Gom-</i>				Copātes F., <i>Dizful</i>	32.0	48.32	22	<i>rus</i>), <i>C. Buso</i>	35.37	23.35	19
<i>maro</i>	39.0	20.42	15	Coptos, <i>Koft</i>	26.0	32.47	3	Corydallus, <i>Hadjiella</i>	36.20	30.21	26
Combaristum, <i>Combrē</i>	47.46	1.0 w	6	Corā, <i>Corā</i>	41.38	12.58	11	Corydallus, r. on <i>M.</i>			
Combrein.....	40.16	23.9	15	Coraceae.....	39.17	23.11	15	<i>Skarmanga</i>	37.58	23.36	16
Combretonium, <i>Burgh</i>	52.8	1.14	5	Coracesium, <i>Alaya</i>	36.33	32.3	20	Coryphaeus M.....	37.35	23.5	18
Comiālava? n. <i>Nyamtz</i>	47.10	26.15	24	Coracium.....	41.15	29.10	26	Coryphantis.....	39.23	26.49	19
Cominium Ceritum, <i>Cer-</i>				Coracodes Portus.....	40.5	8.25	9	Coryphasium, or <i>Pylus</i> ,			
<i>reto</i>	41.16	14.33	9	Coralis F.....	38.23	22.59	16	<i>Old Navarino</i>	36.57	21.40	18
COMMAGENE.....	37.45	38.30	20	Coralla Pr., <i>C. Kereli</i>	41.5	39.10	20	Cos, <i>Stanchio</i> , or <i>Kos</i>	36.53	27.20	19
Compitum Anagninum,				Corassias I., or <i>Corseae</i> ,				Cos I., <i>Stanchio</i> , or <i>Kos</i>	36.50	27.10	19
<i>Ostera della Fontana</i>	41.45	13.10	11	<i>Fourni</i> , &c.....	37.35	26.30	19	Cosa, <i>Coz</i>	44.7	1.25	6
Complutia? <i>Trinidad</i>	41.19	6.56 w	7	Corax F., <i>Kodor</i>	43.0	41.18	22	Cosa, or <i>Cossa</i> , <i>Anse-</i>			
Complintum, <i>Alcalá de</i>				Corax M., <i>Kisil Dagh</i>	38.18	27.2	19	<i>donia</i>	42.13	11.19	8
<i>Henares</i>	40.27	3.25 w	7	Corax M., <i>Vardusi</i>	38.40	22.10	15	Cosus F., <i>Cosus</i>	41.43	13.24	11
Compsa, <i>Conza</i>	40.52	15.19	9	Corbia, <i>Rocca Priore</i>	41.48	12.48	11	*Cosetāni.....	41.20	1.20	7
Comum, or <i>Novum Co-</i>				CorbiāNE.....	33.0	48.0	22	Cosilynum, n. <i>Padula</i>	40.20	15.39	5
<i>num</i> , <i>Como</i>	45.48	9.6	8	Corbēlo, <i>Fossa of</i>	52.10	4.25	6				

NAMES.	LAT.	LONG.	MAP.	NAMES.	LAT.	LONG.	MAP.	NAMES.	LAT.	LONG.	MAP.
Corsa, or Cosa (Etruria), <i>Ansedonia</i>	42° 13'	11° 19'	8	Crocodilos? <i>Lahm-el-Himar</i>	30° 35'	19° 54'	23	Cybate, Wasit	32° 2'	46° 21'	22
Cosen (Lucania), <i>Civita</i> , n. <i>Cassano</i>	39.46	16.18	9	Crocolanum, Brough , n. <i>Novark</i>	53.7	0.45 W	5	Cybistra?	37.30	34.7	29
* Cossael	33.30	49.20	2	Crocylea I? <i>Arkudi</i>	38.33	20.43	15	Cyclades I^{ae}	37.0	25.0	19
Cossio, Bazas	44.27	0.12 W	6	Cromi, Samara	37.19	22.8	18	Cyclus, Rocks of the	37.32	15.8	12
Cossyra I., Pantellaria	36.47	12.0	23	Crommyon, St. Theodor	37.55	28.9	18	Cydnus F., Tersoos			
Cotes, or Ampelusia Pr., C. Spartel	35.47	5.56 W	23	Cromnyon Prom., C. Kormakiti	35.25	32.56	20	Cydonia, Canea	35.30	24.1	19
Cothon	36.51	10.18	23	Cronna	41.50	32.42	20	Cyza (Coizda), Choubar	25.16	60.40	3
Cotilius M., Zakkuka	37.28	21.54	18	Crotalus F., Corace	39.0	16.30	9	Cyllene, Glarentza	37.56	21.9	13
Cottiae, Cozzo	45.12	8.36	8	Croton, Cotrone	39.8	17.10	9	Cyllene M., Zyria	37.55	22.25	18
Cottiarā, Cochin	9.58	76.19	2	Cruni, or Dionysopolis, Baljik	43.25	28.11	14	Cyme? Koumi	38.38	24.7	15
Cottiaris F.? St-Kiang	24.0	110.0	2	Crustumium, Monte Rotondo	42.5	12.37	11	Cynaetha, Kalavryta	38.2	22.7	18
Cotyaeum, Kutayah	39.24	30.14	20	Crustumio F., Conca	44.0	12.43	8	Cynia Lacus, Anatolico	38.22	21.20	13
Cotylaeum M., Kotylaion	38.26	23.50	15	Crya	36.42	28.55	20	Cynon-pölis, or Cynopolis	28.33	30.54	24
Cotyora, Oordon	40.56	37.52	20	Ctesiphon, Taik Kesrah	33.4	44.40	22	Cynortius M., Velanidia	37.37	23.8	13
Cragus M. (Cilicia)	36.10	32.30	20	Ctimene?	39.6	22.4	15	Cynosephalae	39.25	22.31	15
Cragus M. (Lycia)	36.23	29.12	20	Cuaris F., Kholo	39.15	22.45	15	Cynospolis	30.53	31.22	24
Cranbūsa I. (Cilicia)? Papadoulā	36.7	33.35	20	Cuaris F., Sofadhithiko	39.12	22.2	15	Cynosēma Prom., C. Marathōn	36.33	28.2	19
Crambasa I. (Lycia), Garabusa	36.14	30.31	20	Cucium, Scharengrad	45.15	19.15	14	CYNURIA	37.23	22.40	13
Cranāe I., Marathōnisi	36.44	22.35	18	Cuculum, Cucullo	42.3	13.44	9	Cynus, Paleopyrgo, n. Livanoti	38.42	23.3	16
Cranæ, Macris, or Helene I., Makronisi	37.41	24.7	19	Cucusus, or Cocusus, Gogsyn	38.7	36.15	20	Cyparissis F., Arkadhia	37.15	21.46	18
Craneia	39.17	21.10	15	Cularo, aft. Gratianopolis, Grenoble	45.11	5.43	6	Cyparissia, Arkadhia, or Cyparissia	37.15	21.40	18
Cranii, Krania, n. Argostoli	38.9	20.30	18	* Culicones	46.10	9.30	8	Cyparissia, or Asopus, Blitra	36.41	22.51	18
Cranon, or Crannon, Palea Larissa, n. Hadjilar	39.29	22.17	15	Cullu, or Collops Magnus, Collo	37.0	6.34	23	Cyparissia Prom., C. Arkadhia	37.13	21.36	18
Crassum Prom.? Capo di Pecora	39.27	8.21	9	Cunae, Cuma	40.51	14.3	13	Cyparissius S., G. of Arkadhia	37.25	21.30	18
Crastus?	37.40	13.21	12	Cumaeus S., B. of Foggia Nova	38.46	26.53	19	Cyparissus?	38.27	22.36	16
Cratas Mons.	37.45	13.15	12	Cumānus, Campānus, or Puteolānus S., B. of Naples	40.40	14.10	13	Cyphanta? Port of Lemidhi	37.8	22.53	18
Crater, or Campānus S., B. of Naples	40.40	14.10	13	Cume	38.45	26.57	19	Cyphus M.	39.48	31.50	15
Crathis F., Akrata	38.4	22.15	18	Cumerium Pr., Monte Comero	43.38	13.31	8	Cyprae I^{ae}, Triantisi	36.27	30.35	20
Crathis F., Crati	39.30	16.14	9	Cunāxa?	33.22	43.48	22	Cyprus I., Cyprus	35.0	33.0	20
Crathis M.	37.57	22.15	18	Cunetio, Mildenhall	51.26	1.41 W	5	Cypsēla, Ipsala	40.49	26.19	19
Cratia, aft. Flaviopolis, Keredi	40.43	32.20	20	CUNEUS, Algarve	37.15	8.30 W	7	Cyptasia, Erem Boghozi	41.56	35.9	20
Crauni Prom.	36.7	33.36	20	Cuneus Aureus, Splungen	46.33	9.17	7	Cyraunis I. (Cereina)? Ramlah	34.45	11.15	23
Cremēra F., Formello	42.5	12.21	11	Cuneus Prom., C. St. Mary	36.57	7.50 W	7	CYRENAICA	31.0	21.30	23
Creuōna, Cremona	45.8	10.2	8	Cunici? Alentia	39.50	3.9	7	Cyrene, Grenah	32.50	21.49	23
Crene, Armyro	38.54	21.10	15	Cuniculariae I^{ae}, Santa Maria, Rassoli, &c.	41.18	9.22	9	Cyreschāta, or Cyropolis?	41.12	68.15	3
Crentides, aft. Philippi, Filibi	41.4	24.22	19	Cunicularium Pr., Capo di Pula	38.59	9.3	9	Cyretiae, Dhenitiko	39.48	22.7	15
Crepsa? Cherkō	44.58	14.24	8	Cunistorgis, or Conistorsis? Silves	37.15	8.19 W	7	Cyros, or Corsica, Corsica	42.0	9.0	9
Creta I., Candia	35.15	25.0	19	Cappae, Columbatz	44.37	21.41	14	Cyropölis? Enzeli	37.30	49.19	22
Creteum Mare	36.0	25.0	19	Cupra Maritima, Grottamare	43.0	13.50	8	Cyropölis, or Cyreschāta	41.12	68.15	3
Cretopölis?	37.13	30.31	20	Cupra Montāna? Massaccio	43.27	13.9	8	CYRRESTICA	36.45	37.0	20
Creusa, or Creusis, r. on Port Livadostro	38.12	23.7	16	Cures, Correse	42.13	12.43	11	Cyrrhus, Khoros	36.48	36.59	20
Crimisa, Ciro	39.23	17.5	9	Curia, Borthwick	55.49	3.0 W	5	Cyrtone	38.32	23.6	16
Crimisa F., Fiumenica	39.26	17.0	9	Curia, Chur, or Coire	46.51	9.31	25	Cyrus, Trikala	37.59	22.28	18
Crimisa Prom., Capo dell' Alice	39.23	17.10	9	Curianum Pr., Pointe d'Arachon	44.40	1.14 W	6	Cyrus F.? Preskaf	28.0	53.0	3
Crimisus F.? Bellici destro	37.50	13.5	12	Curias Prom., C. Gata	34.34	33.2	20	Cyrtus F., Kowr	41.10	45.30	22
Crisa, Krisso	38.28	22.28	16	Curia? Cula	37.59	6.10 W	7	Cytaea, Koutais	42.16	42.41	22
Crisseus S., B. of Salona	38.23	22.17	16	Curicta I., Veglia	45.5	14.35	14	Cytaeum	35.25	25.4	19
Crithōte Prom.	38.32	21.21	15	* Curiosolitae	48.20	2.30 W	6	Cythēra I., Cerigo	36.15	23.0	15
Criu-Metōpon Prom., C. Krio	35.14	23.34	19	Curium, r. n. Episkopi	34.40	32.54	20	Cythēra (Upper), Paleopoli	36.15	23.5	15
Criu-Metōpon Prom., C. Aia	44.25	33.39	3	Curium M.	38.29	21.36	15	Cytherius F.	31.42	21.33	18
Crius F., Vlojokitiko	38.5	22.21	18	Curubis, Kurbah	36.35	10.55	23	Cytnhos, Hebraeokastro	37.26	24.26	19
Croceae, n. Levetzova	36.52	22.35	18	Cusum, Peterwardein	45.16	19.57	14	Cytnhos I.	37.25	24.25	19
Crocēla?	24.50	66.57	3	Cutillae, Civitā Ducale	42.23	12.59	8	Cytinium, Gravia	38.44	22.26	16
Crociatōnum? Carentan	49.19	1.15 W	6	Cutina, Aquena	42.17	13.57	9	Cytis I., Perim	12.39	43.28	3
Crocōdile Lakes, Birket Tensch	30.33	32.8	24	Cyāmon Pr., C. Melek	35.35	24.7	19	Cytōrus, Kidros	41.54	32.54	20
Crocōdilopölis, or Arsinōe, r. in Valley of Fuioum	29.25	31.4	24	Cyamosōrus F., Salsou	37.39	14.35	12	Cytōrus M., Kidros Dugh	41.49	33.0	20
				Cyāne Fons, La Pisma	37.2	15.10	12	Cyzicus, Bal Kiz	40.22	37.51	19
				Cyaneae	36.16	29.53	20				
				Cyaneae I^{ae}	41.14	29.9	14				
				Cyaneus	42.35	41.26	22				

D.

* Daae	40.0	56.0	3
Dabanas, Dahaboniyeh	36.34	39.2	22
Daborath, Deburich	32.42	35.23	21
Dables, Tereklu	40.24	30.40	20

NAMES.	LAT.	LONG.	MAP.	NAMES.	LAT.	LONG.	MAP.	NAMES.	LAT.	LONG.	MAP.
DACHINABADES, <i>The</i>				Deobriga.....	42° 32'	4° 22' W	7	Dioscurium, <i>St. George's</i>	37° 49'	22° 40'	18
Deccan.....	20° 0'	78° 0'	2	Deobriga? <i>Miranda</i>	42.44	3.0 W	7	Diospölis (Bithynia), <i>Akech Shehr</i>	41.6	31.9	20
Dacia.....	46.0	24.0	14	Deobrigula, <i>Santa Cruz</i>	42.35	3.55 W	7	Diospölis, or Lydda, <i>Lood</i>	31.56	34.55	21
Dadastana.....	40.14	31.15	20	Deorum Currus? <i>Sangaree</i> or <i>Sagres M.</i>	9.35	13.30 W	2	Diospölis Parva, <i>Haou.</i>	26.10	32.20	3
Dades Prom., <i>Point</i>				Derbe? <i>Devli.</i>	37.19	33.51	20	Dipea.....	37.33	22.17	18
Dales.....	34.52	33.39	20	Derbentio, <i>Little Chester, n. Derby.</i>	52.56	1.27 W	5	Dipo?.....	38.56	6.39 W	7
Dædälä.....	36.45	29.2	2	Derrhis Prom., <i>C. Drepano</i>	39.56	23.57	15	Dirce F.....	38.18	23.18	16
Dagaseira? <i>C. Muksa.</i>	25.37	58.14	3	Derrhis, or Deris, Prom., <i>Ras el-Haif.</i>	31.9	28.24	23	Diridötis, or Terëdon, <i>Jebel Sinan</i>	30.15	47.45	22
Dagudana, <i>Tadvan</i>	38.32	42.10	22	Dertöna, <i>Tortona</i>	44.53	8.52	8	Dirphe, or Dirphys, M., <i>Dhelfi</i>	38.36	23.52	15
Daix F., <i>Saik, or Ural.</i>	51.40	55.0	2	Dertösa, <i>Tortosa</i>	40.49	0.32	7	Dium (Euboea)?.....	38.50	22.57	15
Dalluntum, or Diltuntum?.....	42.49	17.46	14	Derventio? <i>Papcastle.</i>	54.40	3.23 W	5	Dium (Macedonia), <i>Ma-lathria</i>	40.8	22.29	15
DALMATIA.....	43.30	17.0	14	Derventio, <i>Stamford Bridge</i>	53.59	0.54 W	5	Dium Pr., <i>C. Stavro.</i>	35.26	25.0	19
Dalminium, or Delminium? <i>Almissa.</i>	43.26	16.43	14	Deva.....	53.12	2.53 W	5	Divitia, <i>Deutz.</i>	50.56	7.0	25
Damascus, <i>Esh-Shâm.</i>	33.33	36.22	21	Deva F., <i>Deba</i>	43.10	2.25 W	5	Divodürum, aft. Mettis, <i>Metz</i>	49.7	6.10	6
*Damuii.....	56.0	3.43 W	5	Peva F., <i>Dec.</i>	54.54	4.0 W	5	Divöna, aft. Cadurei, <i>Cahors</i>	44.27	1.28	6
*Damonii.....	50.45	4.0 W	20	Oia I., <i>Staudia</i>	35.27	25.14	19	Dizahab, <i>Dahab.</i>	28.29	34.31	24
Damnonium, or Oerunium? <i>The Lizard</i>	49.58	5.11 W	5	Diablites, <i>Jubleins.</i>	48.17	0.25 W	6	Doanas F.? <i>Meinam.</i>	18.0	100.0	2
Damiras, or Tamyras, F., <i>Nahr ed-Damour</i>	33.41	35.30	21	Dertöna, <i>Tortona</i>	40.30	35.0	20	*Dobüüi.....	51.50	2.0 W	5
Dan, or Laish, <i>Fell el-Kady</i>	33.17	35.38	21	DIACRIA.....	38.11	23.55	18	Docæa, <i>Tusija</i>	40.57	34.6	20
Danastris, or Tyras, F., <i>Dniester</i>	48.0	28.40	14	Diänæ Stagnum, <i>Lago Diana</i>	42.8	9.32	9	Docimeum? <i>Eski Karahissar</i>	38.51	30.50	20
Danubius, or Ister, F., <i>Donau, or Danube.</i>	46.30	19.0	14	Dianium, <i>Denia</i>	38.51	0.8	7	Docöna? <i>Kastritza.</i>	39.44	21.1	15
Danum, <i>Doncaster.</i>	53.31	1.7 W	5	Dianium I., <i>Gianuti.</i>	42.12	11.9	8	Doljche, <i>Duklista.</i>	40.2	22.9	15
Daphne, <i>Beit el-Ma.</i>	36.9	36.7	20	Dianium, or Artemisium, Prom., <i>C. St. Martin.</i>	38.46	0.14	7	Dolichiste I., <i>Kakava.</i>	36.10	29.57	20
Daphne (Tahpanes, or Hanes), <i>Tell Defeneh</i>	30.52	32.3	24	Dibio, <i>Dijon</i>	47.20	5.1	6	DOLIONIS.....	40.20	28.0	19
Daphnus.....	38.44	22.51	16	Dibon, <i>Dhiban.</i>	31.31	35.50	21	DOLMITIS.....	39.6	21.50	15
Daphnus?.....	38.23	26.57	19	Dicea.....	40.58	25.10	19	DOMANITIS.....	41.35	34.20	20
Daradax F., <i>Abu Ghalgal</i>	36.5	38.4	20	Dicea, <i>Petra.</i>	41.9	29.	26	Donæon, <i>Tateza.</i>	38.11	23.5	16
Darantasia, <i>Moutiers de Tarantaise.</i>	45.29	6.32	8	Dictamnium, or Dictynna?.....	35.38	23.46	19	Donüsa I., <i>Heraklio.</i>	36.50	25.27	19
Daras, or Daradus, F.? <i>Senegal.</i>	16.20	15.0 W	2	Diète M., <i>Suktas.</i>	35.6	26.8	19	Donüsa M., <i>Koryfi.</i>	38.4	22.34	13
DARDANIA.....	42.35	22.30	14	Dietyinna, or Dictaunum?.....	35.38	23.46	19	Dophkah?.....	28.46	33.20	24
Dardänus.....	40.5	26.23	19	Dietynnæcum, <i>Ageranos, or Vathy.</i>	36.42	22.32	18	Dor, or Dora, <i>Tantoura</i>	32.50	34.56	21
Dargamanes F.? <i>Koon-dooz.</i>	36.0	68.55	3	Didyma I., <i>Gaidaro.</i>	37.25	24.59	19	Doras F.....	27.10	53.45	3
Dariorigum, aft. Venëti, <i>Vannes</i>	47.40	2.45 W	6	Didyme I., <i>Salina.</i>	38.35	14.4	9	Dorias F.? <i>Mekon.</i>	18.0	104.0	2
Darna?.....	35.7	46.26	22	Didymi, <i>Dhidhyna.</i>	37.28	23.11	18	DORIS.....	36.40	27.30	19
Darnis, <i>Dernah.</i>	32.47	22.41	23	Didymi, or Branchidae, <i>Didymi S., G. of Mirabel.</i>	35.5	25.48	19	DORIS.....	38.40	22.25	16
Daseylium?.....	40.18	28.41	19	Didymoteichos, <i>Dimotika</i>	41.22	26.30	14	Doris, or Ceramiæus S., <i>G. of Kos.</i>	36.55	27.45	19
Daulis, <i>Dhælia.</i>	38.30	22.44	16	Digba? <i>Kornah.</i>	31.1	47.28	22	Doriscus?.....	40.47	26.2	19
DAUNIA.....	41.30	15.45	9	Digentia, <i>Licenza.</i>	42.6	12.54	11	Dorium.....	37.17	21.49	13
DAXIMONITIS.....	40.12	36.30	20	Digentia F., <i>Licenza.</i>	42.5	12.54	11	Dortieum, <i>Decz.</i>	44.17	22.36	14
Dea, <i>Die.</i>	44.46	5.24	6	Diluntum, or Dalluntum?.....	42.49	17.46	14	Dorylaeum, <i>Eski Shehr</i>	39.41	30.38	20
Dead Sea (L. Asphaltites), <i>Dead Sea, or Bahr Lüt</i>	31.30	35.30	21	Dinum, <i>Mousseliou.</i>	43.40	24.48	14	Dothan, <i>Dotân.</i>	32.25	35.17	21
Debeltus, <i>Zagora.</i>	42.25	27.19	14	Dinæretum Prom., <i>C. Andrea</i>	35.41	34.36	20	Dotius Campus.....	39.32	22.37	15
*Deceites.....	43.40	6.50	6	Dindymon M., <i>Gunesch</i>	39.25	31.45	20	DRABESCU, <i>Drama.</i>	41.9	24.10	14
Deceleia, <i>Tatoy.</i>	38.10	23.48	16	Dindymon M., <i>Murad</i>	38.58	30.0	20	Dracünium.....	37.41	26.20	19
Decempagi, <i>Dieuze.</i>	48.50	6.44	6	Dindymus M., <i>Kapu</i>	40.27	27.51	14	Dracünium, or Drepanum, Pr., <i>C. Fanari.</i>	37.42	26.23	19
Decen-novius.....	41.26	13.3	11	Dindymus M., <i>Kapu</i>	40.27	27.51	14	DRACIÄNA.....	31.0	63.0	3
Decetia, <i>Decize.</i>	46.50	3.25	6	Dine Fons, <i>Anavolo.</i>	37.27	22.46	18	Drapsæa, or Adrapsa, <i>Inderamb.</i>	35.43	69.25	3
Decumates Agri.....	48.10	9.0	25	Dinia, <i>Digne.</i>	44.5	6.14	6	Dravus F., <i>Drave.</i>	46.36	15.0	14
Decas, or Silla, F., <i>Di-yalah</i>	34.0	44.50	22	Dinogetia, <i>Isakthi.</i>	45.17	28.24	24	Dreacünium Prom. (Cos), <i>C. Daphne.</i>	36.46	26.57	19
Delcos, <i>Derkos.</i>	41.18	28.40	14	Dio-caesareä (Sepphoris), <i>Sefurieh.</i>	32.46	35.17	21	Drepana, or Drepanum, <i>Trepani</i>	38.3	12.31	12
Delgovitia? <i>Millington.</i>	53.57	0.45 W	5	Diolecos (False Mouth of Nile).....	31.30	31.22	24	Drepanæ, aft. Helenopölis.....	40.41	29.33	20
Delium, <i>Dhilissi.</i>	38.19	23.40	16	Diolindum, <i>La Linde.</i>	44.51	0.43	6	Drepanum Pr. (Achaia), <i>C. Drepano.</i>	38.20	21.51	18
Delminium, or Dalminium? <i>Almissa.</i>	43.26	16.43	14	Diomedæe Iæ, <i>Treniti</i>	42.7	15.29	9	Drepanum Pr. (Creta), <i>C. Drepano.</i>	35.23	24.18	19
Delos I. (Ortygia), <i>Delos</i>	37.23	25.17	19	Diomedæe Iæ, <i>Treniti</i>	42.7	15.29	9	Drepanum Pr. (Cyprus), <i>Point Drepano.</i>	34.54	32.19	20
Delphi (or Pytho), <i>Kastri.</i>	38.28	22.31	18	Diomedis Prom.....	43.30	16.0	14	Drepanum, or Dracünium, Pr., <i>C. Fanari.</i>	37.42	26.23	19
Delphinium, <i>Delfino.</i>	38.29	26.9	10	Dionysiades Iæ, <i>Yanis</i>	35.20	26.11	19	*Drilæ.....	40.55	39.10	20
Delphinium Portus?.....	38.17	23.51	16	<i>Is, or Dthonyiadhes.</i>	35.20	26.11	19	Drilo F., <i>Drin.</i>	42.0	20.5	14
DELTA, Lower Egypt.....	31.0	31.0	24	Dionysopölis, or Cruni, <i>Balyk.</i>	43.25	28.11	14	Drinus F., <i>Drin.</i>	44.15	19.20	14
*Demætæ.....	52.0	4.0 W	5	Dioryctus.....	38.50	20.43	15	Drios M., <i>Mt. Zia.</i>	37.2	25.31	19
Demetrius?.....	31.5	67.10	3	Dios Hieron.....	38.1	27.8	19	Druentia F., <i>Durance.</i>	43.44	5.26	6
Demetrius, <i>Goritza.</i>	39.23	22.59	15	Dioscurias, aft. Sebastopölis, <i>Iskuria.</i>	42.48	41.17	22	Drusus, Canal of.....	51.56	6.5	6
Dendrobösa?.....	25.14	62.8	3					Druzipæa, <i>Karistan.</i>	41.17	27.30	14

NAMES.	LAT.	LONG.	MAP.	NAMES.	LAT.	LONG.	MAP.	NAMES.	LAT.	LONG.	MAP.
Drymōsa I., <i>Tekustan</i> , or <i>Makronisi</i>	38° 30'	26° 44'	19	Eedipia (Achzib), <i>Ez-</i> <i>zib</i>	33° 13'	35° 6'	21	Eleusa I., <i>Penineula n.</i> <i>Ayash</i>	36° 29'	34° 14'	20
*Dryōpes.....	39.0	21.50	15	Echedameia.....	38.21	22.35	16	Eleusiniacus S., <i>B. of</i> <i>Elenisi</i>	38.1	23.30	16
Dubis, or Alduadubis F., <i>Douba</i>	47.0	5.20	6	Echellidae?.....	37.57	23.38	17	Eleusinius.....	37.45	21.53	18
*Dulgibini.....	51.55	9.30	25	Echelta, <i>Ochiala</i>	37.12	14.38	12	Eleusius, <i>Lepsina</i>	38.3	23.33	16
Dulopōlis, Bubassus, or Acanthus.....	36.46	23.11	19	Echidōrus F., <i>Mana</i> , or <i>Galliko</i>	40.45	22.43	15	Eleusis (Thera)? <i>n. C.</i> <i>Exomiti</i>	36.21	25.27	19
Dunium, <i>Maiden Castle</i> , <i>n. Dorchester</i>	50.42	2.28 w	5	Echinādes I ^{ae} , <i>Petala</i> , <i>&c.</i>	38.25	21.0	15	Eleussa I., <i>Arsida</i>	37.42	23.54	18
Dunum? <i>Downpatrick</i>	54.20	5.41 w	5	Echinus (Acarmania)?.....	38.54	21.0	15	Eleuthērae, <i>Myupoli</i>	38.9	23.28	16
Dunum S.?.....	54.30	0.35 w	5	Echinos (Phthiotis), <i>Al-</i> <i>chino</i>	38.53	22.41	16	Eleuthērae, <i>Eleutherna</i> , or <i>Apollonia?</i>	35.19	24.41	19
Dura? <i>Door</i>	34.22	43.46	22	Eclānum, or Acculā- num, <i>Le Grotte, n.</i> <i>Mirabella</i>	41.1	15.0	9	Eleutheropōlis (Betoga- bris), <i>Beit Jibreen</i>	31.36	34.55	2*
Duranius F., <i>Dordogne</i> Duria F., <i>Dora</i>	44.50	0.0	6	Ecnōmus M.....	37.6	13.51	12	Eleuthērus F., <i>Baghe-</i> <i>ria</i>	38.0	13.25	12
Duria Major F., <i>Dora</i> <i>Balta</i>	45.40	7.40	8	Eeregma?.....	31.3	33.0	24	Eleuthērus F., <i>Nahr</i> <i>el-Kebir</i>	34.43	36.5	20
Duriae, <i>Dorno</i>	45.9	8.58	8	Edessa, or Aegae, <i>Vod-</i> <i>kena</i>	40.47	22.2	15	Elim? <i>Wady Ghurun-</i> <i>del</i>	29.18	32.58	24
Durius F., <i>Douro</i>	41.5	8.20 w	7	Edessa, or Callirhoe (Ur of the Chaldees?), <i>Urfah</i>	37.10	38.50	22	ELIMĒIA.....	40.10	21.40	14
Durovaria, <i>Dorchester</i> Durobrivae, <i>Water New-</i> <i>ton</i>	52.34	0.22 w	5	Edeta (Liria), <i>Liria</i>	39.37	0.39 w	7	ELIS.....	38.45	21.30	18
Durobrivae, <i>Rochester</i>	51.23	0.30	5	*Edetāni.....	41.0	0.45 w	7	*Elisi, or Helisii.....	51.30	17.0	25
Durocasses, <i>Dreux</i>	48.44	1.21	6	*Eli.....				Elison F., <i>Alme</i>	51.40	8.44	25
Durocaetalunum, <i>Châ-</i> <i>lons-sur-Marne</i>	48.53	4.22	6	Edom.....	30.20	35.40	24	Ellepōrus F.? <i>Salibro</i>	38.38	16.34	9
Durocobrivae, <i>Maiden</i> <i>Bower, n. Dunstable</i>	51.53	0.33 w	5	Edōxis.....	40.57	24.0	14	Ellomēnus, <i>Klimino</i>	38.41	20.42	15
Durocornovium, or Cor- rinium, <i>Cirencester</i>	51.43	1.58 w	5	Edrum, <i>Idro Alto</i>	45.46	10.27	8	Elmantica (Salman- tica?), <i>Salamanca</i>	41.6	5.42 w	7
Durocortōrum, aft. <i>Kemi</i> , <i>Rheims</i>	49.15	4.1	6	Ectioneia.....	37.56	23.38	17	Elōne, <i>Selos</i>	39.50	21.59	15
Durolevum, <i>Judde Hill</i> , <i>n. Ospringe</i>	51.13	0.51	5	Egdavama?.....	38.37	32.53	20	Elūsa, <i>Eouze</i>	43.53	0.5	6
Durolipons, <i>Godman-</i> <i>chester</i>	52.20	0.10 w	5	Egesta, or Segesta, <i>n.</i> <i>Segesta</i>	37.59	12.54	12	Elusa, <i>El-Kulusah</i>	31.5	34.44	24
Durolitum, <i>n. Romford</i> Duronica, <i>Civität Vecchia</i> , <i>n. Malise</i>	51.35	0.13	5	Egēta, <i>Gladova</i>	44.36	22.40	14	*Elusates.....	43.45	0.0	6
Duronum, <i>Estreung la</i> <i>Chaussée</i>	50.4	3.58	6	Egira, <i>Banja</i>	42.10	24.0	14	Eljma, <i>Grevno</i>	40.11	21.36	14
Durostōrus, or Durost- olium, <i>Silistria</i>	44.10	27.13	14	Eglon, <i>Ajlān</i>	31.33	34.46	21	ELYMĀIS.....	33.30	48.0	22
*Durotriges.....	50.50	2.30 w	5	Egnatia, <i>Torre S. Iqna-</i> <i>zio</i>	40.54	17.25	9	Elymia, <i>Levidhi</i>	37.41	22.18	18
Durovernum, <i>Canter-</i> <i>bury</i>	51.17	1.4	5	Egyptian Copper-mines, <i>Sarbout el-Khadim</i>	29.2	33.27	24	Elyrus, <i>Paleokastro, n.</i> <i>Rhodovani</i>	35.17	23.46	19
Dusae, <i>Dusdagh</i>	40.46	31.21	20	Eidomēne.....	41.12	22.28	14	Elysium.....	40.40	22.10	15
Dyne, or Dyac.....	38.10	21.28	18	Eidumania F.? <i>Mouth</i> of <i>Blackwater</i>	51.46	0.55	5	EMATHIA.....	38.51	6.15 w	7
Dyras F., <i>Gurgo</i>	38.49	22.20	16	Eion, <i>r. at Mouth of</i> <i>Kara-su</i>	40.46	23.54	15	Emerita Augusta, <i>Me-</i> <i>rida</i>	38.51	6.15 w	7
Dyrin, or Atlas Mons, <i>Mt. Atlas</i>	31.20	7.0 w	23	Eira?.....	37.32	23.7	18	Emēsa, <i>Homs</i>	34.50	36.39	20
Dyracium, for. <i>Epi-</i> <i>damnus, Durazzo</i>	41.21	19.29	14	Eira M.? <i>Kutra</i>	37.21	21.44	18	Emmāus? <i>El-Kubeibeh</i> Emmaus, aft. <i>Nieopōlis</i> , <i>Amwas</i>	31.51	35.1	21
Dystus, <i>Dhysta</i>	38.20	24.11	15	Eiros M., <i>C. Monze</i>	24.48	66.38	3	Emmaus, aft. <i>Nieopōlis</i> , <i>Amwas</i>	31.51	35.1	21
E.				Ekron, <i>Akir</i>	31.50	34.50	21	Emmaus, aft. <i>Nieopōlis</i> , <i>Amwas</i>	31.51	35.1	21
Ebal, Mount.....	32.16	35.14	21	Elaea (Aeolis).....	38.57	27.4	19	Emmaus, aft. <i>Nieopōlis</i> , <i>Amwas</i>	31.51	35.1	21
Ebellinam, <i>S. Juan de</i> <i>la Peña</i>	42.26	0.40 w	7	Elaea (Epirus).....	39.14	20.31	15	Emmāus? <i>El-Kubeibeh</i> Emmaus, aft. <i>Nieopōlis</i> , <i>Amwas</i>	31.51	35.1	21
Eblana, <i>Dublin</i>	53.21	6.25 w	2	Elaea Pr., <i>C. Elea</i>	35.19	34.6	20	Emmāus? <i>El-Kubeibeh</i> Emmaus, aft. <i>Nieopōlis</i> , <i>Amwas</i>	31.51	35.1	21
Eboda, <i>El-Abdech</i> , or <i>El-</i> <i>Aufeh</i>	30.52	34.32	24	Elaeum? <i>Liosia</i>	38.15	23.35	16	Emmāus? <i>El-Kubeibeh</i> Emmaus, aft. <i>Nieopōlis</i> , <i>Amwas</i>	31.51	35.1	21
Ebōra, <i>Evora</i>	38.38	7.39 w	7	Elaeus (Aetolia), <i>Meso-</i> <i>longhi</i>	38.22	31.27	18	Emmāus? <i>El-Kubeibeh</i> Emmaus, aft. <i>Nieopōlis</i> , <i>Amwas</i>	31.51	35.1	21
Eboracum, or Eburac- um, <i>York</i>	52.57	1.5 w	5	Elaeus (Chaonia)? <i>n.</i> <i>Argiro Kastro</i>	40.9	20.13	15	Emmāus? <i>El-Kubeibeh</i> Emmaus, aft. <i>Nieopōlis</i> , <i>Amwas</i>	31.51	35.1	21
Ebrodūnum, <i>Embrun</i>	44.34	6.28	6	Elaeus (Thracia).....	40.3	26.14	19	Emmāus? <i>El-Kubeibeh</i> Emmaus, aft. <i>Nieopōlis</i> , <i>Amwas</i>	31.51	35.1	21
Ebrodūnum, <i>Yverdun</i>	46.46	6.39	6	Elaeus S., <i>G. of San-</i> <i>darlik</i>	38.53	27.0	19	Emmāus? <i>El-Kubeibeh</i> Emmaus, aft. <i>Nieopōlis</i> , <i>Amwas</i>	31.51	35.1	21
Ebūdae I ^{ae} , <i>Hebrides</i>	57.0	7.30 w	2	Elaeussa I., <i>Alessa</i>	36.36	28.10	19	Emmāus? <i>El-Kubeibeh</i> Emmaus, aft. <i>Nieopōlis</i> , <i>Amwas</i>	31.51	35.1	21
Ebūra, <i>S. Lucar de</i> <i>Barrameda</i>	36.43	6.19 w	7	Elneussa I., <i>St. George</i>	38.55	26.50	19	Emmāus? <i>El-Kubeibeh</i> Emmaus, aft. <i>Nieopōlis</i> , <i>Amwas</i>	31.51	35.1	21
Eburi, <i>Evoli</i>	40.26	15.3	9	Elab, Valley of, <i>Wady</i> <i>Sumt</i>	31.42	34.57	21	Emmāus? <i>El-Kubeibeh</i> Emmaus, aft. <i>Nieopōlis</i> , <i>Amwas</i>	31.51	35.1	21
Eburobriga, <i>St. Florentin</i> Eburobritium? <i>Evora</i>	48.0	3.44	6	Elatea, or Elatritia?.....	39.13	20.39	15	Emmāus? <i>El-Kubeibeh</i> Emmaus, aft. <i>Nieopōlis</i> , <i>Amwas</i>	31.51	35.1	21
*Eburōnes, aft. <i>Tungri</i> Eburōnes, <i>Evreux</i>	50.50	6.0	6	Elatea, <i>Lefta</i>	38.38	22.47	16	Emmāus? <i>El-Kubeibeh</i> Emmaus, aft. <i>Nieopōlis</i> , <i>Amwas</i>	31.51	35.1	21
Ebusus, <i>Iviza</i>	38.55	1.27	7	Elateia, <i>Makrikhori</i>	39.45	22.26	15	Emmāus? <i>El-Kubeibeh</i> Emmaus, aft. <i>Nieopōlis</i> , <i>Amwas</i>	31.51	35.1	21
Ebūsus I., <i>Iviza</i>	39.0	1.25	7	Elath (Aelāna), <i>Akaba</i> Elātus M., <i>Mount</i> <i>Skopo</i>	29.31	35.1	24	Emmāus? <i>El-Kubeibeh</i> Emmaus, aft. <i>Nieopōlis</i> , <i>Amwas</i>	31.51	35.1	21
Eebatāna, or Agbatāna (Achmetha), <i>Hama-</i> <i>dun</i>	34.48	48.33	22	Elayer F., <i>Allier</i>	45.40	3.12	6	Emmāus? <i>El-Kubeibeh</i> Emmaus, aft. <i>Nieopōlis</i> , <i>Amwas</i>	31.51	35.1	21
Eebatāna (of Atropa- tene)? <i>Takht-i-Sulei-</i> <i>man</i>	36.28	47.8	3	Eēā, <i>Hvēle</i> , or <i>Velia</i> , <i>Castellamare della</i> <i>Bruca</i>	40.8	15.8	9	Emmāus? <i>El-Kubeibeh</i> Emmaus, aft. <i>Nieopōlis</i> , <i>Amwas</i>	31.51	35.1	21
				Elcaleh, <i>El-Aal</i>	31.48	35.52	21	Emmāus? <i>El-Kubeibeh</i> Emmaus, aft. <i>Nieopōlis</i> , <i>Amwas</i>	31.51	35.1	21
				Electra F., <i>Messara</i>	35.4	24.55	19	Emmāus? <i>El-Kubeibeh</i> Emmaus, aft. <i>Nieopōlis</i> , <i>Amwas</i>	31.51	35.1	21
				Electra F., <i>Vasiliko</i>	37.18	21.52	18	Emmāus? <i>El-Kubeibeh</i> Emmaus, aft. <i>Nieopōlis</i> , <i>Amwas</i>	31.51	35.1	21
				Elees, or Heles F., <i>Alento</i> , or <i>Venero</i>	40.10	15.7	9	Emmāus? <i>El-Kubeibeh</i> Emmaus, aft. <i>Nieopōlis</i> , <i>Amwas</i>	31.51	35.1	21
				Elegia, <i>Nidsha</i>	39.58	41.12	22	Emmāus? <i>El-Kubeibeh</i> Emmaus, aft. <i>Nieopōlis</i> , <i>Amwas</i>	31.51	35.1	21
				Elephantaria, <i>Oshiri</i>	40.43	9.6	9	Emmāus? <i>El-Kubeibeh</i> Emmaus, aft. <i>Nieopōlis</i> , <i>Amwas</i>	31.51	35.1	21
				Elephantine I., <i>Jeziret</i> <i>el-Sag</i>	24.6	32.55	3	Emmāus? <i>El-Kubeibeh</i> Emmaus, aft. <i>Nieopōlis</i> , <i>Amwas</i>	31.51	35.1	21
				Elēphas M., <i>Ras Filak</i> Elusa I., <i>Penineula n.</i> <i>Ayash</i>	12.0	50.35	2	Emmāus? <i>El-Kubeibeh</i> Emmaus, aft. <i>Nieopōlis</i> , <i>Amwas</i>	31.51	35.1	21

NAMES.	LAT.	LONG.	MAP.	NAMES.	LAT.	LONG.	MAP.	NAMES.	LAT.	LONG.	MAP.
Epanandorūm,				Erymander, or Fryman-				Evdōras M., <i>Paximadhi</i>	37° 2'	22° 20'	18
<i>Manducæ</i>	47° 27'	6° 47'	6	thus, F., <i>Helmund</i>	31° 0'	62° 0'	3	Excisum, <i>Villeneuve</i>			
*Epanterii.....	44.10	8.0	8	Erymanthus F., <i>Donna</i>	37.40	21.49	18	<i>d'Agen</i>	44.24	0.42	6
Epeiacum, <i>Lanchester</i>	54.50	1.44 w	5	Erymanthus M., <i>Kalli-</i>				Externum, <i>Atlanticum</i> ,			
Epeium, <i>Suerna</i>	37.33	21.41	18	<i>Jonii</i>	37.59	21.58	18	or <i>Magnum Mare</i> ,			
Ephēsus, r. n. <i>Asiast-</i>				Erythrac (Boeotia), r.				<i>Atlantic Ocean</i>	40.0	20.0 w	2
<i>lōk</i>	37.57	27.23	19	n. <i>Katula</i>	38.14	23.24	16	Ezion-geber (aft. Bere-			
Ephialtium Prom.? <i>C.</i>				Erythrac (Ionia), <i>Ritri</i>	38.24	26.30	19	nice)?.....	29.33	34.58	24
<i>Akroteri</i>	35.23	27.12	19	Erythrac (Locris)?.....	38.28	23.16	16				
Ephÿra I.? <i>Spezia</i>	37.15	23.8	18	Erythrac (Locri-Ozo-				F.			
Ephÿre, <i>Monastery of</i>				lac) ?.....	38.23	22.5	18	Fabāris (or <i>Farfārus</i>)			
<i>St. John, n. Porto</i>				Erythraea.....	34.58	26.5	19	F., <i>Farfa</i>	42.48	12.40	11
<i>Fanari</i>	39.16	20.32	15	Erythraeum Mare.....	15.0	60.0	2	Fabia, or <i>Fapia, Rocca</i>			
Epidamnus, aft. <i>Dyr-</i>				Erythraeum Prom., <i>C.</i>				<i>di Papa</i>	41.46	12.44	11
<i>raehium, Durazzo</i>	41.21	19.29	14	<i>Langadha</i>	34.56	26.3	19	Fabrateria, r. n. <i>Falca-</i>			
EPIDAURIA.....	37.38	23.7	18	Eryx, or <i>Erÿeus</i>	38.4	12.34	12	<i>terra</i>	41.32	13.35	11
Epidaurus, <i>Epidavro</i> ,				Eryx Mons, <i>Monte S.</i>				Facsūla, <i>Fiesole</i>	43.49	11.19	8
<i>or Pithavro</i>	37.38	23.10	18	<i>Giuliano</i>	38.4	12.35	12	Falacrinum, <i>S. Silvestro</i>			
Epidaurus, <i>Ragnas-</i>				Esdraëlion (Jezreel), <i>Ze-</i>				<i>in Falacrinio</i>	42.37	13.12	8
<i>vechia</i>	42.35	18.13	14	<i>reen</i>	32.34	35.21	21	Falerii, <i>Falleri</i>	42.22	12.18	11
Epidaurus Limēra, <i>Pa-</i>				Eshtemoa, <i>Ev-Senna</i>	31.25	35.6	21	Falernus Ager.....	41.10	14.10	13
<i>leo Monemvasia</i>	36.44	23.2	18	Esuris, <i>Custrumarin</i>	37.11	7.15 w	7	Fanum Carisi, <i>Oroseli</i>	40.23	9.43	9
Epidelium Prom., <i>C.</i>				Etanna, <i>Yeune</i>	45.43	6.46	6	Fanum Fortunae, <i>Fano</i>	43.51	13.1	8
<i>Kamili</i>	36.32	23.9	18	Etecia, <i>Settia</i>	35.13	26.7	19	Fanum Fugitivi, <i>Monte</i>			
*Epidilli.....	56.0	5.30 w	5	Eteōnus, or <i>Searphe?</i>	38.14	23.34	16	<i>Somma</i>	42.39	12.47	8
Epidium Prom., <i>Mull</i>				Etham, Desert of.....	29.45	32.45	24	Fanum Martis? <i>Taniv.</i>	48.36	1.26 w	6
<i>of Centire</i>	55.17	5.46 w	5	Etham, Thoun, or				Fanum Vacūnae, <i>Rocca</i>			
Epidotium?.....	45.0	15.20	14	Pithom (Patumos?),				<i>Giovane</i>	42.3	12.54	11
Epiphania (Hamath),				r. n. <i>Abassich</i>	30.28	31.35	24	Fanum Voltunnæ?			
<i>Hamah</i>	35.13	36.38	20	Etis, <i>Kyparivvia</i>	36.31	23.4	18	<i>Viterbo</i>	42.26	12.6	11
EPHESUS.....	39.40	20.40	15	Etoctum, <i>Wall, n.</i>				Fapia, or <i>Fabia, Rocca</i>			
Epitalium, <i>Aquiliniza</i>	37.37	21.30	18	<i>Lichfield</i>	52.39	1.51 w	5	<i>di Papa</i>	41.46	12.44	11
Epitomeus M., <i>Monte di</i>				Etonia? <i>Aladsha</i>	40.8	34.48	20	Farfārus, or <i>Fabāris</i> ,			
<i>San Nicola</i>	40.44	13.54	13	ETRURIA.....	43.0	11.35	8	F., <i>Farfa</i>	42.48	12.40	11
Eporedia, <i>Irca</i>	45.28	7.51	8	*Etrusei.....	42.4	12.15	11	Faustiniopōlis.....	37.35	34.47	20
Epusium, <i>Carignan</i>	49.38	5.10	6	Euaehus F., <i>Kirkeget-</i>				Faventia, <i>Faenza</i>	44.17	11.54	8
Equabōna, <i>Coyna</i>	38.35	9.4 w	7	<i>schid Tehai</i>	41.43	35.0	12	Felicitas Julia (Olisipo),			
Equus Tuticus, <i>S. Eleu-</i>				Euboea? <i>Licodia</i>	37.8	14.41	20	<i>Lisbon</i>	38.42	9.9 w	7
<i>terio</i>	41.17	15.7	9	Euboea I., <i>Egripo</i> , or				Felsina, aft. <i>Bononia</i> ,			
Erāna? <i>Filiatra</i>	37.9	21.35	18	<i>Negropont</i>	38.30	24.0	19	<i>Bologna</i>	44.30	11.22	8
Erasmus F., <i>Kefalari</i>	37.36	22.42	18	Eucarpia?.....	38.37	30.9	20	Feltria, <i>Feltre</i>	46.1	11.56	8
Erhessus, or <i>Herbessus?</i>				Endaginia.....	39.7	36.4	20	Ferentinum (Etruria),			
<i>Grotte</i>	37.14	13.41	12	*Endoses.....	53.35	12.30	25	<i>Ferentino</i>	42.28	12.9	11
Erhessus, or <i>Herbessus?</i>				Eudoxia, <i>Tokat</i>	40.15	36.37	20	Ferentinum (Latium),			
<i>Pantulia</i>	37.3	15.0	12	*Euganci.....	45.45	10.40	8	<i>Ferentino</i>	41.43	13.17	11
Erete, or <i>Ercta, M.</i> ,				Euhydrium.....	39.21	22.16	15	Feritor F., <i>Bisagno</i>	44.25	8.56	8
<i>Monte Pellegrino</i>	38.10	13.21	12	Eulaeus, or <i>Pasitigris</i>				Feronia, or <i>Lucus Fero-</i>			
Erebantium Prom, <i>Capo</i>				F., <i>Kuran</i>	31.0	48.25	22	<i>nine, Felonica</i>	42.16	12.31	11
<i>della Testa</i>	41.14	9.8	9	Eulepa, <i>Barsema</i>	38.50	35.26	20	Feroniae Templum,			
Erech. <i>Irak, or Irka</i>	31.27	45.40	22	Eumenia, <i>Ishekli</i>	38.19	29.55	20	<i>Torre di Terracina</i>	41.17	13.13	11
Erēsus, r. n. <i>Eresso</i>	39.8	25.56	19	Eunymus I., <i>Panuria</i>	38.38	15.3	9	Ferraria, <i>S. Basilio</i>	39.17	9.20	9
Eretenus F., <i>Aguo</i>	45.20	11.23	8	Eupallium.....	38.24	22.6	18	Ferratus Mons, <i>Jebel</i>			
Eretria, New (Euboea),				Eupatoria, <i>Kozlov, or</i>				<i>Jurjura</i>	36.27	4.0	23
<i>Kastri</i>	38.22	23.49	16	<i>Eupatoria</i>	45.11	33.21	3	Fescennium, <i>Cività</i>			
Etretria, Old (Euboea),				Eupatoria (Magnopō-				<i>Castellana</i>	42.21	12.21	11
<i>n. Vathy</i>	38.22	23.56	16	lis).....	40.46	36.34	20	Fibrēnus F., <i>Fibreno</i> ...	41.42	13.37	11
Eretria (Thessalia),				Euphorbium, <i>Emir Hus-</i>				Ficana, <i>Dragoncelle</i>	41.47	12.20	11
<i>Tzangli</i>	39.15	22.35	15	<i>son Keui</i>	38.25	30.15	20	Ficaria, <i>Figari</i>	41.28	9.3	9
Erētum? <i>Rimane</i>	42.7	12.41	11	Euphrates F. (Phrat),				Ficaria I., <i>Cavoli</i>	39.4	9.32	9
Ergasteria, <i>Kodja Gum-</i>				<i>Euphrates, or Frat</i>	35.0	40.35	22	Ficulea, <i>Torre Lupara</i> ...	42.1	12.38	11
<i>isch Maden</i>	39.42	27.35	19	Euripus, <i>Strait of</i>				Fidōnae, <i>Castel Giubi-</i>			
Ergavica, or <i>Ergavia?</i>	40.23	2.52 w	7	<i>Egripo</i>	38.26	23.37	16	<i>leo</i>	42.0	12.30	11
Ergitium, <i>S. Severo</i>	41.42	15.23	9	Euristus.....	40.53	21.40	14	Figlinae, <i>Pegli</i>	44.26	8.47	8
Eriboea?.....	40.9	21.0	15	Euroea.....	39.30	20.31	15	Fines.....	46.30	0.55	6
Eriēsa I., <i>Alcudi</i>	38.33	14.16	9	*Eurēnus, r. n. <i>Inkly</i> ...	37.22	27.42	19	Fines.....	45.30	0.59	6
Eriēsa I., <i>Merlera</i>	39.53	19.32	15	Eurōpus (Syria)?.....	36.49	38.1	22	Firmum, <i>Fermo</i>	43.10	13.42	7
Eridānus F. (or <i>Padus</i>),				Eurōpus (Thessalia).....	39.42	21.35	15	Flamonia, <i>Flagogna</i>	46.13	13.3	8
<i>Po</i>	45.0	8.45	8	Eurōtas F., <i>Vasilo, or</i>				Flanatiūs S., <i>G. of</i>			
Erigon F., <i>Tjerna</i>	41.0	21.47	14	<i>Iri</i>	36.57	22.38	18	<i>Quarnero, or Fiume</i> ...	45.0	14.15	14
Erineus (Achaia), <i>Lam-</i>				Euryēdon F., <i>Kopri</i>				Flanōna, <i>Fianona</i>	45.8	14.11	8
<i>birta</i>	38.18	21.59	18	<i>Su</i>	37.20	31.14	20	Flavinium? <i>Fiano</i>	42.12	12.36	11
Erineus (Doris).....	38.42	22.24	16	Eurymēnae (Epirus).....	39.27	20.48	15	Flaviobriga, for. <i>Aman-</i>			
Erineus F., <i>Fiume di</i>				Eurymēnae (Thessalia)	39.44	22.51	15	<i>Portus, Portuga-</i>			
<i>Avola, or Miranda</i> ...	36.55	15.7	12	*Eurytanes.....	38.50	21.50	15	<i>lete</i>	43.20	3.3 w	7
Erison?.....	37.36	25.10	19	Eusēne, <i>Kuru Babur</i> ...	41.23	36.15	20	Flavionavia, <i>Aviles</i>	43.36	6.0 w	7
Eritium, <i>Paleokastro</i> ...	39.54	22.3	15	Eutrēsis.....	38.15	23.9	16	Flaviopōlis, or <i>Cratia,</i>			
Eriza, <i>Derekui</i>	37.26	29.28	20	Euxinus Pontus, <i>Black</i>				<i>Keredi</i>	40.43	32.20	20
Eriza, <i>Erzingan</i>	39.32	39.56	20	<i>Sea</i>	44.0	35.0	2	Flenio, <i>Vlaardingeng</i> ...	51.55	4.20	25
Ermine Street.....	52.50	0.35 w	5	Eva, <i>Platano</i>	37.19	22.41	18	Flevo L., <i>Zuyder Zee</i> ...	52.30	5.30	25
Erodūra, <i>St. Am-</i>				Evandria?.....	38.54	6.25 w	7	Flævum Castellum?.....	53.17	5.0	25
<i>broise</i>	46.59	2.8	6	Evaspla F.? <i>Kooner</i> ...	36.0	71.40	3	Flævum Ostium?.....	53.20	5.10	25
Eracium, <i>Castei Sardo</i> ...	40.55	8.42	9	Evēnus F.....	39.15	27.5	19	Flævum, <i>Altenburg</i>	47.53	17.16	14
Erūli (or <i>Forūli</i>)?.....	42.26	13.15	9	Evēnus F., <i>Fidhari</i>	38.25	21.37	18	Florentia, <i>Fiorenzuola</i> ...	44.56	9.58	8

NAMES.	LAT.	LONG.	MAP.	NAMES.	LAT.	LONG.	MAP.	NAMES.	LAT.	LONG.	MAP.
Florentia, Firenze (Florence).....	43° 47'	11° 15'	8	Fulsūlae, Montefusco.....	41° 2'	14° 51'	9	Gargānūm Pr., Punta di Viesti.....	41° 52'	16° 11'	9
Floriāna?.....	47.35	18.15	14	Fundi, Fondi.....	41.20	13.25	9	Gargānus Mons, Monte Gargano, or S. Angelo	41.50	16.0	9
Flusor F., Chienti.....	43.17	13.40	8	Furce Caudinae? Valley of Arpaia.....	41.3	14.33	13	Gargāra.....	39.33	26.38	19
*Focunātes.....	46.0	8.20	8					Gargāra M., Kaz Dagh	39.41	26.50	19
Forentum, Forenza.....	40.56	15.51	9	G.				Gargettus.....	38.2	23.54	16
Formiae, Mola di Gaeta	41.15	13.36	9	Gabūla, Sebeileh.....	35.20	35.58	20	Gariannonum, Burgh Castle.....	52.35	0.40	5
Formio F., Risano.....	45.32	13.50	8	*Gabalī.....	44.50	3.20	6	Garium, Sarpuna.....	41.59	33.35	20
Fororeca, Santa Croce.....	42.34	13.10	8	Gabāra, Arrabeh.....	32.54	35.23	21	Garnece? Gorun.....	38.51	36.56	20
Fortunatae 1 st , Conary Islands.....	28.0	15.30 W	2	Gabellus, or Secia, F., Secchia.....	44.30	10.42	8	Garrynus, or Gariennus F., Yare.....	52.35	1.43	5
Forūli (or Frūli)?.....	42.26	13.15	9	Gabīū, Castiglione.....	41.53	12.45	11	GARSURITIS.....	38.10	34.20	20
Forum Allinū, Ferrara	44.50	11.37	8	Gabrae, Chabris.....	47.15	1.40	6	Garumna F., Garonne.....	44.40	0.20 W	6
Forum Appii, Foro Appio.....	41.28	13.1	11	Gabranteicorum S.? Filey Bay.....	54.11	0.15 W	5	Gath?.....	31.47	34.51	21
Forum Aurelii, n. Montalto, on R. Fiore.....	42.18	11.35	8	Gabromāgus?.....	47.31	14.20	14	Gatheae, Khiradthes.....	37.16	22.6	18
Forum Cassii, Vetralla.....	42.21	12.2	11	Gabrosentum, Drumburgh.....	54.56	3.9 W	5	Gath-hepher? El-Meshad.....	32.46	35.20	21
Forum Cigurōrum? Puente Bibey.....	42.25	7.24 W	7	Gadāra, Om-keis.....	32.41	35.44	21	Gaugamēla.....	36.15	43.28	22
Forum Clodii, Oriuolo.....	42.12	12.5	11	Gadaum Castra, Tagadempi.....	35.31	0.51	23	GAULANITIS, or GAULONITIS (ARGOB), Jaulān.....	32.54	35.45	21
Forum Cornelii, Imola.....	44.22	11.43	8	Gadda? Kalat Zurka.....	32.5	36.9	21	Gaulita? Orbeth, or Samschweide.....	41.31	44.30	22
Forum Domitii?.....	43.30	3.40	6	Gadeira I., I. de St. Leon.....	36.26	6.13 W	7	Gaulos I., Gozo.....	36.2	14.15	4
Forum Flaminii, S. Giovanni pro Fiamma	43.2	12.49	8	Gades, Cadiz.....	36.32	6.17 W	7	Gaurion, or Gaurclōn, Gavrion.....	37.53	24.45	19
Forum Fulvii, or Valentianum, Valenza.....	45.1	8.37	8	*Gadēni.....	55.20	2.40 W	5	Gaurus Mons, Monte Barbaro.....	40.51	14.6	13
Forum Gallōrum, Castel Franco.....	44.37	11.4	8	Gaditānum, or Herculeum, Fretum, Strait of Gibraltar.....	35.57	5.30 W	7	Gaza, Ghuzzeh.....	31.28	34.29	21
Forum Gallōrum, Gurvea.....	42.4	0.45 W	7	Gaditānus Portus, Puerto Real.....	36.32	6.10 W	7	Gaza? Ghaz.....	42.0	67.0	3
Forum Julii, Ciudad de Frūdi.....	46.5	13.25	8	Gaetara, or Gangara? Baku.....	40.25	49.53	22	Gaza, Gazāca, or Pharsapa, Takht-i-Suleimān.....	36.28	47.8	22
Forum Julii, Fréjus.....	43.26	6.44	8	*Gaetūli.....	32.0	5.0	2	GAZACĒNE.....	40.30	36.0	20
Forum Licini? Lecco.....	45.51	9.25	6	GAETULIA.....	34.0	4.0	23	GAZĒLON, Vizir Kupri.....	41.8	35.27	20
Forum Ligneum?.....	42.54	0.35	6	Gaganae, Szlatina.....	45.15	22.21	14	GAZĒLONITIS.....	41.10	35.20	20
Forum Livii, Forlū.....	44.14	12.3	8	GALAADITIS (MOUNT GILEAD).....	32.20	35.46	21	Gazorum, Aksu Tehai.....	41.41	35.27	20
Forum Novum, Buonalbergo.....	41.14	15.0	9	Galacum, n. Kendal.....	54.18	2.44 W	5	GEBALĒNE.....	31.0	35.50	21
Forum Novum, Fornovo.....	44.42	10.8	8	Galaria, Gagliano.....	37.41	14.34	12	GEDROSIA.....	27.30	62.0	3
Forum Novum, S. Maria di Vesuvio.....	42.22	12.36	11	Galāta, Galati.....	37.59	14.46	12	Gēla, Terranova.....	37.3	14.15	12
Forum Populii, Forlimpopoli.....	44.13	12.8	8	GALATA I., Galita.....	37.31	8.55	23	Gēlas, or Gēla, F., F. di Terranova.....	37.6	14.20	12
Forum Segusianōrum, Feur.....	45.28	4.33	6	GALATIA.....	40.0	34.0	20	Geldūba, Gelpe, or Gelb	51.16	6.41	6
Forum Sempronii, Foscombe.....	43.41	12.49	8	Galava, Keswick.....	54.36	3.9 W	5	Gelōi Campi.....	37.5	14.15	12
Forum Trajāni, Fordonjans.....	39.59	8.49	9	Galepsus?.....	40.5	23.48	15	Gemellae, Jijel.....	35.47	5.30	23
Forum Vibii? Castel Fiori.....	44.41	7.17	8	GALĒS F., Galso.....	40.32	17.15	9	Gemellae, Lugo Sardo.....	41.3	9.12	9
Forum Voconii? Le Canet.....	43.25	6.19	6	GALLIAEA.....	33.0	32.20	21	Gemestarium.....	42.30	7.4 W	7
*Fosi.....	52.15	10.30	25	Gallie, Sea of (Tiberias L., or Gennesaret), Bahr Tubariyeh	32.50	35.36	21	Geminae?.....	42.20	8.6 W	7
Fossa I., Maddalena.....	41.14	9.24	9	*Gallacei Brucarii.....	41.40	8.0 W	7	Geminae? Mens.....	44.49	5.45	6
Fossa of Corbūlo.....	52.10	4.25	6	*Gallacei Lucenses.....	42.45	7.30 W	7	Geminicum? Vieuville	50.26	4.20	6
Fossa, or Taphros, Strait of Bonifacio.....	41.20	9.10	9	GALLIA, France.....	46.0	2.0	2	Genābun, aft. Aureliāni, Orleans.....	47.54	1.55	6
Fossae Cluiliacae.....	41.51	12.34	11	GALLIA CISALPINA.....	45.0	10.0	8	*Genanuni.....	46.4	9.0	8
Fossae Mariānae, Foz des Martignes.....	43.26	4.57	6	GALLIA TRANSALPINA.....	45.0	6.0	8	Genesium? Paleokivieri	37.32	22.43	18
Fossae Papiānae, Viareggio.....	43.51	10.15	8	Gallia Flavia, Fraga.....	41.35	0.18	7	Genēva, or Genua, Geneva.....	46.12	6.11	8
Fossae Philistinae.....	45.2	12.8	8	Gallieum, Zuerca.....	41.56	0.48 W	7	Gennesaret L. (Sea of Galilee, or Tiberias L.), Bahr Tubariyeh	32.50	35.36	21
Fosse Way.....	51.30	2.14 W	5	Gallieus F., Gallego.....	42.0	0.46 W	7	Genua, Genoa.....	44.25	8.55	8
FRAXINUS.....	37.59	3.2 W	8	Gallieus S., G. of Lyons	43.0	4.0	6	Genua, or Geneva, Geneva.....	46.12	6.11	8
FRAXINUS, Villa Velha.....	39.40	7.37 W	7	Gallinaria I., Gullinara.....	44.2	8.12	8	Genusium, Genosa.....	40.35	16.45	9
Fregellae, r. n. Cepevano.....	41.34	13.35	11	Gallinaria Silva?.....	40.0	14.2	13	Genusium F., Scoubi.....	41.9	20.0	14
Fregēnae, Maccarese.....	41.52	12.11	11	Gallus F.....	40.8	30.0	20	Gephūra.....	40.39	22.40	15
*Frentāni.....	42.0	14.40	9	Gāmala? El-Husn.....	32.48	35.41	21	Ger? Wady Ghir.....	32.30	2.40 W	23
Frento F., Fortore.....	41.40	15.4	9	Gamarga, Maraghah.....	37.19	46.14	22	Geraestus Prom., C. Mandili.....	37.57	24.30	16
Frigidae, Old Munora.....	35.56	6.18 W	23	GANDARITIS.....	34.0	72.0	3	Geranea M., Makrip-lahi.....	38.1	23.7	18
Frigidus F.....	45.50	13.50	8	*Gandhara, Candahar.....	31.38	65.30	3	GERARITICA.....	31.22	34.33	21
*Frimātes?.....	44.35	9.18	8	Gangara? Ganja, or Elizavetpol.....	40.36	46.21	22	GERARITICA.....	31.20	34.35	21
*Frisii.....	53.0	6.0	25	Gangara, or Gaetara? Baku.....	40.25	49.53	22	Gerasa, Jerash.....	32.19	36.0	21
Frusino, Frusinone.....	41.39	13.23	11	*Gangarūlue.....	22.0	88.0	2	Gerasus, or Grissia, F., Koros.....	46.52	21.0	14
Frustemae.....	42.16	13.29	9	Gange Regia? Rajmahal.....	25.1	87.51	2	Gerenia, Kitries.....	36.46	22.9	18
Fucinus L., Lago di Celano, or Fucino.....	42.0	13.30	11	Ganges F., Ganges.....	27.0	80.0	2	Gergithus, or Gergitha	40.1	27.0	19
Fulginiū, Foligu.....	42.58	12.45	8	Ganges F. (Ceylon), Guaga.....	8.0	81.15	2	Gergovia, Gergovia.....	45.43	3.10	6
				Gangeticus S., Bay of Bengal.....	20.0	90.0	2	Gerizim, M.....	32.14	35.14	21
				Gangra, or Germanicopolis, Kankari.....	40.35	33.40	20	Germa, Germa.....	39.19	32.0	20
				Garāma, Germa.....	26.34	13.57	2	GERMANIA (MAGNA).....	52.0	15.0	2
				*Garamantes.....	26.0	12.0	2				

NAMES.	LAT.	LONG.	MAP.	NAMES.	LAT.	LONG.	MAP.	NAMES.	LAT.	LONG.	MAP.
GERMANIA INFERIOR, or SECUNDA	51° 0'	6° 0'	25	Grandimum, <i>Muros</i> ...	42° 45'	9° 2' W	7	Halice, or Halicis, r. on Port Kheli, or Bizati	37° 19'	23° 9'	18
GERMANIA SUPERIOR, or PRIMA	49.0	7.30	25	Graniacum Pr., <i>Pouta Chiapo</i>	41.36	9.22	9	Halicæ, <i>Salemi</i>	37.49	12.46	12
Germania, <i>Marash</i>	37.36	36.56	20	Granicus F., <i>Kodscha Tehai</i>	40.15	27.12	19	Halicæ, <i>Yerna</i>	38.23	21.31	18
Germanicopölis, <i>Ermenek</i>	36.41	32.51	20	Granis F., <i>Khisht</i>	29.30	51.12	3	Halicus, on C. <i>Kallimakhi, or Kosmas</i>	37.53	23.43	16
Germanicopölis, or Ganga, <i>Kaukuri</i>	40.35	33.40	20	Granna F., <i>Graan</i>	48.15	19.0	25	Halicurna (Aeolis).....	39.2	27.2	19
Gerne	39.6	27.35	19	Gratianopölis, or Cularo, <i>Grenoble</i>	45.11	5.43	6	Halicurna (Cos).....	36.44	27.0	19
Geronthrae, <i>Gheraki</i>	36.59	22.43	18	Graviscæ? <i>Torre di Carneto</i>	42.11	11.41	9	Haliussa I.....	37.26	23.33	18
Gerontia I.? <i>Iouva</i>	39.23	24.10	19	Grissia, or Gerasus, F., <i>Koras</i>	46.52	21.0	14	Haliusæ?.....	30.50	29.25	24
Gerrha, <i>El-Katiff</i>	26.33	50.3	3	Grius M.....	37.25	27.30	24	Halmÿris, or Salmorudis?.....	44.50	28.49	14
*Gerrhaei.....	27.30	48.30	3	*Grudim.....	51.18	3.30	6	Halmÿris L., L. of <i>Roselm</i>	44.45	29.0	14
Gerrum.....	30.57	32.34	2	*Grumentum, n. <i>Saponara</i>	40.7	15.53	9	Halonnesus I.? <i>Kheli-dromi</i>	39.12	23.55	19
Gerunda, <i>Gerona</i>	42.1	2.49	7	Grumum, <i>Grumo</i>	41.0	16.42	9	Halonnesus I., <i>Tavutes</i>	38.12	26.27	19
Gerunium, <i>Gerone</i>	41.45	14.54	9	Gryneium.....	38.51	27.3	19	Halos, or Alos, <i>Kefalosi</i>	39.9	22.47	15
Gesdae, <i>Sezanne</i>	44.58	6.45	8	Guilgodah? <i>Ain el-Ghudyan</i>	29.51	35.5	24	Halos, or Oryx? n. <i>Pobhogara</i>	37.46	22.3	18
Gesoriacum, aft. Benonia, <i>Boulogne</i>	50.44	1.36	6	*Gugerni.....	51.40	6.10	6	Halyattis Tumulus, <i>Bin Tepeh</i>	38.35	28.3	19
*Getæ.....	45.40	28.0	14	Guntia, <i>Gmzburg</i>	48.27	10.20	25	Halyeus F., <i>Platoni</i>	37.25	13.20	12
Gibeon, <i>El-Jeeb</i>	31.51	35.11	21	Guraeus F.? <i>Lundye</i>	35.0	71.52	3	Halyus F., <i>Kizil-Imak</i>	40.30	34.20	20
Giehthis, or Githis, <i>Jeres</i>	33.30	10.44	23	Gyáros I., <i>Jura</i>	37.37	24.43	19	Hamath (Epiphania), <i>Hamah</i>	35.13	36.38	20
Gigonus.....	40.22	22.56	15	Gygaea Palus, <i>Lake of Mermereh</i>	38.37	28.5	19	Hamaxia.....	36.35	31.58	20
Gigonus Pr., <i>Panomi, or Apamoni Point</i>	40.22	22.55	15	Gymnesiae, or Baleares Iæ., <i>Majorca, &c.</i>	39.30	3.0	7	Hamaxitos.....	39.32	26.6	19
Gilhoa, Mount, <i>Jebel Fukua</i>	32.31	35.26	21	Gymnias? <i>Gumish Khaneh</i>	40.24	39.28	23	Hanes, or Tahpanes (Daphne), <i>Tell De-fenneh</i>	30.52	32.3	24
Gil'al?.....	31.50	35.30	21	Gyndes F. (Delas, or Silla) <i>Diyalah</i>	34.20	45.10	22	Hannibalis Portus, <i>Portimao</i>	37.11	8.27 W	7
Gilva? <i>Takumbrit</i>	35.19	1.29 W	23	Gyrton, <i>Tatari</i>	39.40	22.20	15	Hara? <i>Zarnah</i>	33.54	46.8	22
Ginaea (En-gannim), <i>Jeneen</i>	32.28	35.20	21	Gythium, n. <i>Marathonisi</i>	36.46	22.34	18	Harae? <i>Erek, or Yarekta</i>	34.27	38.35	20
Gindarus, <i>Jindaris</i>	36.23	36.40	20	H.			5	Haran (Carrhae)? <i>Harran</i>	36.52	39.2	22
Gir F.....			1	Habitaneum, <i>Risingham</i>	55.10	2.9 W	5	*Harrî, or Arii.....	51.0	20.30	25
Girba I. (Lotophagitis, or Meninx), <i>Jerbah</i>	33.45	11.0	23	Hactara, <i>Pozouleon</i>	37.38	3.2 W	7	Harna L., <i>Paralimni, or Moritza</i>	38.26	23.22	16
Girgiri M., <i>Mountains of Tarkourmah</i>	32.20	14.0	23	Haditha?.....	52.11	35.16	21	Harma (Attica), r. n. <i>Phyle</i>	38.9	23.37	16
Gischâla, <i>El-Jish</i>	33.2	35.26	21	Hadrannum, or Adranum, <i>Adero</i>	37.38	14.49	12	Harna (Boeotia)?.....	38.22	23.31	16
Gitanae? <i>Margariti</i>	39.25	20.25	15	Hadria, or Atria, <i>Adria</i>	45.3	12.3	8	Harnêne (or Armêne), <i>Ak Liman</i>	42.3	35.5	3
Glanoventa, <i>Ellenboro</i>	54.43	3.28 W	5	Hadria, or Adria, <i>Atria</i>	42.34	14.1	8	Harmozia? <i>Armassi</i>	41.49	44.39	22
Glaucus F., <i>Lafka</i>	38.12	21.45	18	Hadriani, r. n. <i>Edranos</i>	39.52	29.1	20	Harmozon Prom.? <i>C. Bombareek, or Ras el-Khore</i>	25.47	57.20	3
Glaucus F.? <i>Ölti-su</i>	40.30	41.45	20	Hadrianopölis (Bithynia)? <i>Viran Shehr</i>	41.8	32.27	20	Harpagium.....	40.20	27.22	19
Glaucus F., <i>Rion</i>	42.32	43.0	22	Hadrianopölis (Epirus), <i>Lihokhoro</i>	40.1	20.24	15	Harpäsa, <i>Arpas Kuleh</i>	37.47	38.21	19
Glaucus S., <i>G. of Makri</i>	36.40	29.0	20	Hadriaticum (or Superior) Mare, <i>Adriatic Sea</i>	44.0	14.0	8	Harpäsus F., <i>Arpa Su</i>	37.45	28.21	19
Glemona, <i>Gemona</i>	46.16	13.9	8	Haemus M., <i>Balkan</i>	42.45	26.0	14	Harpäsus F. (Lyeus)? <i>Joruk Su</i>	40.26	41.0	20
Gleum, <i>Glouester</i>	51.52	2.14 W	5	Hafia, <i>Buddusa</i>	40.35	9.15	9	Harpessus F., <i>Ardu</i>	41.30	25.30	14
Glisas, r. at foot of <i>Mount Siamuta</i>	38.22	23.25	16	Hai-hiroth (Heroopolis)? r. in Valley of the Seven Wells (Seba <i>Biyyar</i>).....	30.33	31.53	24	Harpinna, <i>Miraka</i>	37.39	21.39	18
Glycys Portus, <i>Porto Fenari</i>	39.14	20.31	15	Halae (Arphenides, by C. <i>Velani</i>).....	37.59	24.2	16	Hasta, <i>Valtri</i>	44.16	8.43	8
Glymphia, or Glyppia, <i>Kastro Lymbiada</i>	37.11	22.42	18	Halab, or Chala? <i>Sar Puli Zohab</i>	34.32	46.8	22	Hatera, <i>Katernna</i>	40.14	22.30	15
Gobaeum Pr., <i>Pointe St. Matthieu</i>	48.20	4.46 W	6	Hales, Heles, or Elees, F., <i>Alento, or Venere</i>	40.10	15.7	9	Hatera, <i>Al-Hudhr</i>	35.33	42.49	22
Gobannum, <i>Abergavenny</i>	51.49	3.0 W	5	Halæsa, or Alaesa, n. <i>Tusa</i>	37.57	14.14	12	Hazeroth? <i>Ain el-Hudherah</i>	28.51	34.27	24
Gogana, <i>Congoon</i>	27.48	52.10	3	Halæsus (or Alæsus) F., <i>Pettineo</i>	37.55	14.16	12	Hebron (or Kirjath-arba), <i>El-Khulcel</i>	31.33	35.9	21
GOGARËNE.....	41.0	43.0	22	Halex F., <i>Alice</i>	37.58	15.50	9	Hebrus F., <i>Maritza</i>	41.15	26.30	14
Golan?.....	32.55	35.50	21	Haliaemon F., <i>Iudjeh Kara-su</i>	40.24	22.8	15	Hebudes, or Ebudæ, Iæ., <i>Hebrides</i>	57.0	7.30 W	2
Gomphi, <i>Episkopi</i>	39.26	21.43	15	Haliartus, r. n. <i>Mazi</i>	38.21	23.6	16	Hebudes?.....	38.12	23.59	16
Gonnus, or Gonni, <i>Lykostomo</i>	39.48	22.27	15	HALIAS.....	37.22	23.10	18	Hecatombæum?.....	38.8	21.27	18
Gopna, <i>Jafna</i>	31.57	35.12	21	Halicarnassus, <i>Boodroom</i>	37.2	27.28	19	Hecatompædum?.....	40.15	20.9	15
GOPNÏTICA.....	32.0	35.15	21					Hecatompÿlos? <i>Jah Jerm</i>	36.50	56.34	3
Gorditaneum Pr., <i>Capo Falcone</i>	40.59	8.10	9					Hecatonnësi Iæ., <i>Mosko, &c.</i>	39.20	26.40	19
Gordium, aft. Julipölis	40.4	31.35	20					Hedylum M.....	38.33	22.52	16
Gordyaei M., <i>Jebel Judi, &c.</i>	37.40	42.0	22					Hedÿphon F., <i>Jerrahi</i>	31.0	49.20	23
Gorgon, or Urgo I., <i>Gorgona</i>	43.26	9.55	8					Heldua, <i>Khan Khulda</i>	33.45	33.28	21
Gorneas, <i>Karhni</i>	40.7	44.45	22					Helena (or Illihëris), <i>Elne</i>	42.36	2.58	6
Gortyna.....	35.5	24.56	19								
Gortynius F., <i>River of Dhimitzana</i>	37.33	22.3	18								
Gortys, n. <i>Atzikolo</i>	37.32	22.3	18								
*Gothini.....	50.0	18.0	25								
*Gothones.....	54.0	18.0	25								
GRAECIA.....	38.0	22.0	2								
Græcëris, <i>Corella</i>	42.7	1.54 W	7								
*Græocëli.....	45.14	6.30	6								

NAMES.	LAT.	LONG.	MAP.	NAMES.	LAT.	LONG.	MAP.	NAMES.	LAT.	LONG.	MAP.
Helène, Macris, or Cranae I., <i>Makronisi</i>	37° 41'	24° 07'	19	Herbîta? <i>Citadella</i>	37° 25'	14° 29'	12	Hieron	41° 7'	29° 7'	26
Helenópolis, for Drepana.....	40.41	29.33	20	Herculanæum, n. <i>Resina</i>	40.49	14.21	13	Hiéron Pr., <i>C. Yoros</i>	41.7	39.24	20
Heles, Hales, or Elees, F., <i>Alento</i> , or <i>Venere</i>	40.10	15.7	9	Herculeum, or Gaditæum, Fretum, <i>Strait of Gibraltar</i>	35.57	5.30 w	7	Hierosolýma (Jerusalem), <i>El-Koods</i>	31.47	35.14	21
*Helevetones, or Helvetones.....	51.45	20.30	25	Herculis Arænae.....	31.0	20.20	23	Hiernum.....	37.36	23.5	18
Helice.....	38.13	22.9	18	Herculis Castra? <i>Gran</i>	47.43	18.45	14	Himella F., <i>L'Aia</i>	42.22	12.30	11
Helice, <i>Ichlimum</i>	42.19	24.0	14	Herculis Fanum, <i>Mas-sarosa</i>	43.52	10.20	8	Himera.....	37.58	13.38	12
Helicon F., <i>Oliveri</i>	38.2	15.0	12	Herculis I., or Scombria, <i>Escombrera</i>	37.34	0.55 w	7	Himera F., <i>S. Leonardo</i>	37.55	13.36	12
Helicon M., <i>Paleovouni</i>	38.18	22.54	16	Herculis Ircæ, <i>Asinara</i>	41.5	8.15	9	Hippâra F., <i>Salsò</i>	37.10	14.0	12
Hieranum, <i>Delvino</i>	39.56	20.13	15	Herculis Prom., <i>Capo Spartivento</i>	37.56	16.3	9	Hippâris F., <i>Fiume di Comarana</i>	36.54	14.31	12
Hiopólis (Baalath), <i>Baalbek</i>	33.57	36.1	21	Herculis Prom., <i>Hartland Point</i>	51.1	4.32 w	20	Hippi Pr., <i>Rus el-Hamrah, or C. Maveerah</i>	36.58	7.48	23
Hiopólis (Rameses, or Beth-shemesh), <i>Mattariéh</i>	30.8	31.20	24	Herculis Templum? n. <i>C. Roche</i>	36.19	6.8 w	7	Hippo Diarrhÿtus (or Zaritus), <i>Benzert</i>	37.17	9.49	23
*Hellsii, or Elisii.....	51.30	17.0	25	Hercynia Fons.....	38.26	22.52	16	Hippo Regius, <i>Bonah</i>	36.53	7.47	23
Helisson F.....	37.58	22.40	18	Hercynia Silva.....	50.40	15.0	25	Hippo Zaritus (or Diarrhÿtus), <i>Benzert</i>	37.17	9.49	23
Helisson F., <i>Davia</i>	37.27	22.13	18	Herdonia, <i>Ordonà</i>	41.18	15.37	9	Hippo I., <i>Goni</i>	38.27	26.22	19
Helium Ostium, <i>Mouth of Meuse, or Maas</i>	51.57	4.10	25	Hermanum Prom., <i>Capo della Caccia</i>	40.34	8.5	9	Hippôla, <i>Kipula</i>	36.31	22.21	18
Hellana, <i>Agljana</i>	43.55	11.2	8	Hermanum Prom., <i>Point Placo</i>	35.11	23.57	19	Hippônensis S., <i>G. of Bonah</i>	37.10	8.30	23
Hellespontus, <i>Dardanelles</i>	40.15	26.30	19	Hermanus S., <i>G. of Smyrna</i>	38.40	26.40	19	Hippônites, <i>Terinaeus, or Vibonensis S., G. of S. Eufenium</i>	38.55	16.0	9
Helôrus, or Helôrum.....	36.51	15.5	12	Hermianus Mons, <i>Sierra d'Estrella</i>	40.10	8.0 w	7	Hippônitis Palus, <i>Lake of Benzert</i>	37.10	9.50	23
Helôrus F., <i>Abisso</i>	36.52	15.0	12	Hermiôn, or Hermion, <i>Kastri</i>	37.23	23.15	18	Hipponium (aft. Vibo, or Vibo Valentia), <i>Monteleone</i>	38.42	16.10	9
Helos?.....	36.49	22.46	18	Hermionicus S.....	37.23	23.25	18	Hippon? <i>Sheikh Embarak</i>	28.42	30.58	24
*Helvetones, or Helevetones.....	51.45	20.30	25	HERMÏONIS.....	37.26	23.12	18	Hippus, <i>Khurbet es-Sumrah</i>	32.46	35.39	21
*Helvetii.....	47.0	7.40	6	Hermom, <i>Mount, Jebel-esh-Sheikh</i>	33.23	35.29	21	Hippôtæ.....	38.20	22.59	16
*Helvii.....	44.38	4.30	6	Hermoussa, <i>Platana</i>	41.2	39.34	20	Hippurrius F., <i>Banas Tchai</i>	38.20	29.30	20
Helvillum, or Suillum, <i>Sigillo</i>	43.20	12.45	8	Hermopolis, <i>Eshmonnein</i>	27.45	30.50	3	Hippus F., <i>Galiga</i>	42.40	41.25	22
Helvius F., <i>Sulvello</i>	42.47	13.55	8	Hermopolites Parva? <i>Rhamanieh</i>	31.6	30.39	24	Hippus Pr., <i>Point Ali</i>	30.32	18.39	23
Henna, or Enna, <i>Castro Giovanni</i>	37.33	14.17	12	*Hermundûri.....	50.0	11.20	25	Hira, or Alexandria.....	32.0	44.30	22
Hephaestia (Lemnos)...	39.54	25.21	19	Hermus, r. n. <i>Khaidari</i>	38.1	23.40	16	Hirminius F.? <i>Ragusa</i>	36.50	14.41	12
Hephaestidae, <i>Arakli</i>	38.4	23.46	16	Hermus F., <i>Gediz Tchai</i>	38.32	28.0	20	*Hirpini.....	41.7	15.9	9
HEPTANÔNIS, <i>Yostani, or Middle Egypt</i>	29.0	31.0	24	*Hernici.....	41.50	13.10	11	Hispâlis, <i>Sevilla</i>	37.25	5.49 w	7
Heraclæa (Aeolis).....	39.17	26.42	19	Hercodum, <i>Frank Mountain</i>	31.40	35.16	21	HISPANIA, Spain.....	40.0	5.0 w	2
Heraclæa (Athamania)...	39.16	21.10	15	Hercopolis (Hahiroth?), r. in Valley of the Seven Wells (Seba Bijar).....	30.33	31.53	24	HISPANIA CITERIOR, or TARRACONENSIS.....	42.0	5.0 w	4
Heraclæa (Cephalenia)? <i>Rakli</i>	38.10	20.42	13	Hercopolites S., <i>G. of Suez</i>	29.0	32.50	24	HISPANIA ULTERIOR, or BAETICA.....	37.0	5.0 w	4
Heraclæa (Chalcidice)...	40.35	23.19	15	Heshbon, <i>Heshbân</i>	31.46	35.52	21	Hispellum, <i>Spello</i>	43.0	12.42	8
Heraclæa (Ionia).....	37.31	27.33	19	Hesperides, aft. Bere-nice, <i>Benghazi</i>	32.7	20.3	23	Histiæa (Oreus), <i>Oreos</i>	38.57	23.6	15
Heraclæa (Lucania), <i>Polivoro</i>	40.12	16.39	9	*Hesperii Aethiôpes.....	8.0	5.0	2	HISTIAEÏTIS, or HISTIAEÏTIS.....	39.31	21.40	15
Heraclæa-Lynccestis, n. <i>Filurina, or Florina</i>	40.50	21.27	15	HETIAEÏTIS, or HISTIAEÏTIS.....	39.31	21.40	15	Histonium, <i>Vasto d'Annone</i>	42.7	14.43	9
Heraclæa Minôa.....	37.22	13.16	12	Hesudrus, or Zaradrus, F., <i>Sutlej</i>	31.0	76.0	3	HISTRIA, or ISTRIA.....	45.15	14.0	3
Heraclæa (Pieria), <i>Platamona</i>	39.38	22.36	15	Hetricium, <i>Lattarico</i>	39.28	16.8	9	*Homeritæ.....	14.0	46.0	8
Heraclæa (Pisatis), <i>Strefi</i>	37.40	21.34	18	HIBERNIA, <i>Ireland</i>	53.0	8.0 w	2	Homôle M.....	39.50	22.42	15
Heraclæa-Pontica, <i>Ereklî</i>	41.17	31.29	20	Hiccsia I., <i>Basiluzzo?</i>	38.39	15.8	9	Homôle, or Homolium, <i>St. Demetrius</i>	39.52	22.40	15
Heraclæa-Sintica, <i>Zer-vokhori</i>	40.54	23.30	14	Hiëra, Therasia, or Vulcani I., <i>Vulcano</i>	38.23	14.56	9	Hoplîas, or Isomantus F.	38.22	22.54	16
Heraclæa (Syria).....	35.36	35.45	20	Hiëra, or Maritima, I., <i>Moretino</i>	38.0	12.1	12	Hor, <i>Mount, Jebel Neby Haroun</i>	30.25	35.37	24
Heraclæa (Trachinia)...	38.47	22.23	16	Hiëra Sycamiños, <i>Wady Maharrakah</i>	23.4	32.43	3	HOREB.....	28.40	34.0	24
Heraclæus F.....	38.16	22.52	16	Hieracon.....	27.16	31.9	3	Hormah, or Zephath? <i>Nukk es-Sufub</i>	30.59	35.13	21
Heraclæopolis Magna, r. n. <i>Anusich</i>	29.10	31.8	24	Hierapôlis, <i>Pambouk-Kuleh</i>	37.55	29.10	20	Horrea Caëlia, <i>Herklah</i>	35.59	10.30	23
Heraclæopolis Parva, or Hieracleum?.....	30.59	32.2	24	Hierapôlis, or Bambyce, <i>Membidj, or Bamboj</i>	36.32	37.57	20	Horreum Margi, <i>Devibagherdan</i>	43.55	21.9	14
Heraclæotic Mouth (of Nile), <i>Rosetta Mouth</i>	31.29	30.27	24	Hierapôlis, or Maritima, I., <i>Moretino</i>	38.0	12.1	12	Horta, or Hortanum, <i>Orte</i>	42.28	12.23	11
Heraclæum.....	35.21	25.13	19	Hierapôlis, or Maritima, I., <i>Moretino</i>	38.0	12.1	12	Hostilia, <i>Ostiglia</i>	45.3	11.8	8
Heraclæum, or Heraclæopolis Parva.....	30.59	32.2	24	Hierapôlis, or Maritima, I., <i>Moretino</i>	38.0	12.1	12	Hunnum, <i>Halton Chesters</i>	55.1	2.0 w	5
Heraclæum Prom.....	41.18	36.58	20	Hierapôlis, or Maritima, I., <i>Moretino</i>	38.0	12.1	12	Hyaëa?.....	38.31	22.12	15
Heraea.....	37.36	21.52	18	Hierapôlis, or Maritima, I., <i>Moretino</i>	38.0	12.1	12	HYAMIA.....	36.55	21.55	13
Heraei Montes?.....	37.10	15.35	12	Hierapôlis, or Maritima, I., <i>Moretino</i>	38.0	12.1	12	Hyampôlis, r. n. <i>Vogdhanî</i>	38.35	20.54	16
Heraeum.....	37.42	22.47	15	Hierapôlis, or Maritima, I., <i>Moretino</i>	38.0	12.1	12	Hybla Heræa?.....	37.1	14.39	12
Heraeum Pr., <i>C. Melangavi</i>	38.2	22.51	18	Hierapôlis, or Maritima, I., <i>Moretino</i>	38.0	12.1	12	Hybla Major, <i>Paternù</i>	37.32	14.53	12
Herbânus, <i>Orvieto</i>	42.44	12.9	8	Hierapôlis, or Maritima, I., <i>Moretino</i>	38.0	12.1	12	Hybla Megarensis.....	37.8	15.9	13
Herbessus, or Erbessus? <i>Grotte</i>	37.14	13.41	12	Hierapôlis, or Maritima, I., <i>Moretino</i>	38.0	12.1	12	Hyecâra? <i>Grazia</i>	38.11	13.9	12
Herbessus, or Erbessus? <i>Dantalica</i>	37.8	15.0	12	Hierapôlis, or Maritima, I., <i>Moretino</i>	38.0	12.1	12	Hyda, or Hyla.....	36.43	28.11	19
				Hierapôlis, or Maritima, I., <i>Moretino</i>	38.0	12.1	12	Hydaspes F., <i>Jeloum</i>	32.0	72.10	3

NAMES.	LAT.	LONG.	MAP.	NAMES.	LAT.	LONG.	MAP.	NAMES.	LAT.	LONG.	MAP.
Hydra Prom., <i>Uch-Keueh.</i>	38° 49'	26° 54'	19	Iassiorum Municipium? <i>Jassy</i>	47° 5'	27° 24'	14	ILLYRICUM.....	41° 40'	18° 0'	14
Hydrarnum, <i>Dharamia</i>	35.21	24.21	19	Iasus, or Iassus.....	37.17	27.36	19	Ilorci, <i>Lorca</i>	37.42	1.54 w	7
Hydraotes F., <i>Ravee</i>	31.0	73.30	3	Iatinum, <i>Meanx</i>	48.58	2.53	6	Iluo, <i>Alora</i>	36.53	4.44 w	7
Hydrea I., <i>Hydra</i>	37.20	23.30	18	Iatrippa, <i>Yathrib</i> , or <i>Medina</i>	25.0	39.58	3	Iluo, <i>Mataro</i>	41.33	2.28	7
Hydrus F., <i>Ibro</i>	40.8	18.26	9	Iatrus F., <i>Jutra</i>	43.12	25.20	14	Iluo, <i>Oléron</i>	43.11	0.37 w	6
Hydrus, or Hydruntum, <i>Otranto</i>	40.8	18.29	9	*Iazgyes Metanastae.....	47.30	20.0	14	Ilva, or Aethalia I., <i>Elba</i>	42.47	10.15	8
Hydrussa I., <i>Proso</i>	37.50	23.45	16	*Iberi.....			1	Imachära, <i>Cerami</i>	37.46	14.32	12
Hyèle, Elëa, or Velia, <i>Castellum della Bruca</i>	40.8	15.8	9	IBERIA.....	42.10	44.0	22	Imäui, <i>Belootagh</i> , <i>Altai, &c.</i>	38.0	72.0	2
Hyettus.....	38.31	23.5	16	Iberia Pylae? n. <i>Ascheta</i> , <i>N. of Tyllis</i>	41.50	44.45	22	Imbarus M., <i>Gurengli Dagh</i>	36.25	32.50	20
Hyetussa I., <i>Gaidaro</i>	37.28	27.0	19	Ibërus F., <i>Ebro</i>	41.18	0.0	7	Imbräsus F.....	37.43	26.55	19
Hyia, or Hyda.....	36.43	25.11	19	Ibes, <i>Ibi</i>	38.36	0.35 w	7	Imbros, <i>Kastro</i>	40.14	25.54	19
Hylaëthus F., <i>Morno</i>	38.30	22.10	18	Ibium?.....	28.15	30.44	24	Imbros I., <i>Imbro</i>	40.10	25.50	19
Hyle? <i>Puleokastro</i>	38.25	23.15	16	Ibliodrum, <i>Hannonville au Passage</i>	49.17	5.48	6	Inus Pyrenæus, <i>St. Jean Pied de Port</i>	43.9	1.13	6
Hylias F.?	39.34	16.42	9	Ibora.....	39.53	35.45	20	Inachorion.....	35.19	23.31	19
Hylicæ L., <i>Seuzina</i> , or <i>Liradhi</i>	38.23	23.15	16	Icaria I., <i>Nikaria</i>	37.35	26.10	19	Inächus F., <i>Banitzu</i>	37.43	22.37	18
Hyllaiëus Portus.....	39.35	19.55	15	Icarium Mare.....	37.12	26.30	19	Inächus F., <i>River of Ariadha</i>	38.55	21.11	15
*Hylli.....	44.0	15.35	14	Icarthou M.....	38.7	23.58	26	In Apennino, <i>Matarana</i>	44.16	9.38	8
Hyllis Peninsula? <i>Sabioncello</i>	42.53	17.30	14	Icauna F., <i>Yonne</i>	47.50	3.30	6	Inarime, <i>Aenaria</i> , or <i>Pitheüsæ I., Ischia</i>	40.44	13.54	13
Hymettus Mons, <i>Telovani</i>	37.58	23.49	16	*Icëni, or Simëni.....	52.25	1.0	5	Inatus.....	35.4	25.20	19
Hypæa I., <i>Titan</i>	43.1	6.27	8	Ichana? <i>Ichana</i> , or <i>Scrbino</i>	36.45	15.6	12	Indenea.....	44.21	16.25	14
Hypæipa, <i>Tepaya</i>	38.13	27.54	19	Ichnæ, <i>Konars</i>	40.41	22.33	15	INDIA extra Gangem, <i>Iudo-Chinæe Peninsula</i>	20.0	100.0	2
Hypänis F., <i>Bong</i>	48.20	30.0	2	Ichthyophägi.....	36.10	39.1	22	INDIA intra Gangem, <i>Hindooistan</i>	25.0	78.0	2
Hypänis F., <i>Kouban</i>	45.5	39.0	3	*Ichthyophägi <i>Aethiopes</i>	25.45	60.0	3	Indiëus Oceanus, <i>Indian Ocean</i>	0.0	70.0	2
Hyparodes.....	41.8	29.2	26	Ichthys Prom., <i>C. Kataholo</i>	8.0	10.0 w	2	*Indigëtes.....	42.15	2.50	7
Hypäta, <i>Neopatra</i>	38.52	22.12	15	Icilmagus, <i>Yssingeanx</i>	37.38	21.19	18	Indus F., <i>Indus</i>	31.0	70.54	3
Hypätus M., <i>Samata</i>	38.23	23.25	16	Icionium, <i>Kontyeh</i>	45.9	4.7	6	Indus F.? <i>Doloman Tchai</i>	37.10	29.10	20
Hyperborei (or Riphaei) Montes, <i>S. part of Ural</i>	58.0	60.0	2	Icos I., <i>Peristeri</i>	37.53	32.49	20	Industria, <i>Monteu</i>	45.10	7.59	8
Hyperteleäum.....	36.39	22.54	18	Icosus, <i>Angoulême</i>	39.10	23.58	19	*Ingauni.....	44.0	8.5	8
Hyphantium M.....	38.33	22.55	16	Icosium, <i>Algiers</i>	36.48	3.4	23	Ingena, <i>Avrauches</i>	48.42	1.20 w	6
Hyphäsia F., <i>Garra</i> , or <i>Sutlej</i>	30.0	73.0	3	Ictis I. (of Diadörus), <i>St. Michael's Mount</i>	50.7	5.28 w	5	Inicerum, <i>Posega</i>	45.21	17.43	14
Hyppia M., <i>Tschila Dagh</i>	41.0	31.30	20	Ictumolurum Vicus?.....	45.46	8.4	8	In Monte Haemo.....	42.44	25.24	14
Hyppius F., <i>Milan Su</i>	41.0	31.0	20	Iculisma, <i>Angoulême</i>	45.38	0.10	6	Insäni Montes, <i>Monti di Limbara</i>	40.54	9.12	9
Hyprocernnos.....	38.19	26.40	20	Ida Mons (Creta), <i>Psiloriti</i>	35.13	24.50	19	*Insübres.....	45.30	4.0	6
Hypsas F., <i>Bellici</i>	37.40	12.52	12	Ida Mons (Troas).....	40.0	26.45	19	*Insübres.....	45.35	9.0	8
Hypsas F., <i>Drago</i>	37.16	13.34	12	Idex F., <i>Idice</i>	44.27	11.30	8	INSULARUM PROVINCIA	37.0	26.0	4
Hypsi?.....	36.41	22.29	18	Idimium, <i>Hassan Pasha Palenka</i>	44.16	20.55	14	*Intemelii.....	43.50	7.45	8
Hypsirisma I., <i>Kappari</i>	36.56	27.10	19	Idomëne, <i>Paleokulia</i>	39.3	21.7	15	Interamna, <i>Teramo</i>	42.41	13.42	8
Hypsus, <i>Stemnitz</i>	37.33	22.5	18	Idrias, aft. <i>Stratonicëa</i> , <i>Eski-hissar</i>	37.17	28.11	19	Interamna (ad Lirim).....	41.15	13.41	9
HYRCANIA.....	36.20	56.0	3	Idubëta Mons, <i>Sierra Moncayo, &c.</i>	41.0	1.40 w	7	Interamnium.....	42.22	5.30 w	7
Hyrcänium (or Caspium) M., <i>Caspian Sea</i>	40.0	52.0	3	IDUMAEA.....	31.0	35.17	21	Interamnium, <i>Villaroane</i>	42.22	5.30 w	7
Hyria, Conöpe, or Lysimachia, L., <i>Zygos</i> , or <i>Angelokastro</i>	38.34	21.23	15	Idyma, <i>Eyder</i>	36.36	30.36	20	Interamnium, <i>Terni</i>	42.35	12.41	8
Hyria, or Uria, <i>Oria</i>	40.29	17.38	9	Iena Aest., <i>Wigton Bay</i>	54.50	4.20	5	Interamnium.....	39.40	16.18	9
Hyrmina, <i>Khlemutza</i> , or <i>Kastro (Castel Tornese)</i>	37.53	21.9	18	Ierabriga, or Arabicia, <i>Atenquer</i>	39.2	8.56 w	7	Interamnium, <i>Flavium?</i>	42.36	6.35 w	7
Hysaces F.....	37.31	22.35	18	IERNE, or IVERNIA.....			1	Interantia?.....	42.1	5.20 w	7
Hysie (Argolis).....	38.13	23.22	16	Iëtae?.....	37.53	13.7	12	Interoera, <i>Interduco</i> , or <i>Autroduco</i>	42.25	13.6	8
HYSPRIÄTIS.....	40.20	41.0	22	Igilgillis, <i>Jiljel</i> , or <i>Jijeli</i>	36.50	5.45	23	Interpromium, <i>S. Valentino</i>	42.11	14.2	9
Hyssus Portus, <i>Surmench</i>	40.57	40.5	20	Igilium I., <i>Griglio</i>	42.20	10.58	8	Intibilli, <i>Torre del Sol</i>	40.31	0.30	7
I.				Iguvium, <i>Gubbio</i>	43.21	12.34	3	Iol, aft. <i>Caesara, Shershell</i>	36.37	2.12	23
Iadera, <i>Zara</i>	44.6	15.13	14	Iguvium, <i>Gubbio</i>	43.21	12.34	3	Iolcus, <i>Folo</i>	39.24	22.57	15
Ialÿsus, <i>Puleo-Rhodos</i>	36.24	28.11	19	Ila? <i>Jilla Abud</i>	26.46	53.57	8	Ionium? <i>Mursa Fahm</i>	36.54	4.20	23
Iambo, <i>Yembo</i>	24.5	-38.5	3	Ildum, <i>Torre Blanca</i>	40.16	0.14	7	Ion, or Ios, <i>Kolines</i>	37.17	22.22	18
Iamnium Pr., <i>St. John's Point</i>	54.14	5.40 w	5	Ilei.....	37.25	23.19	18	IONIA.....	38.0	27.0	19
Iapis F.....	38.3	23.26	16	*Ilecaönes.....	40.40	0.10	7	Ionopölis, for. <i>Abonitichios, Ineboli</i>	41.57	33.46	20
*Iapydes.....	45.0	15.20	14	Ilerda, <i>Lerida</i>	41.40	0.30	7	Ios, <i>Nio</i>	36.43	25.17	19
IAPYGiA, or MESSAPIA	40.30	17.40	9	*Iergëtes.....	41.40	0.30	7	Ios I., <i>Nio</i>	36.43	25.20	19
Iapygium, or Salentinum, Prom., <i>Capo di Leuca</i>	39.48	18.22	9	Ilici, <i>Eleche</i>	38.18	0.39 w	7	Ios, or Ion, <i>Kolines</i>	37.17	22.22	18
Iapygium tria Prom., <i>C. Castella</i> , <i>C. Rizzuto</i> , <i>C. della Nave</i>	38.56	17.0	9	Ilicitänus S.....	38.0	0.20 w	7	Ipagram, <i>Buena</i>	37.41	4.25 w	7
Iardänus F.....	35.27	23.53	19	Ilipa.....	37.40	5.18 w	7	Iponoi? <i>Zugora</i>	39.29	23.5	19
Iasius, or Bargylieüs S., <i>G. of Mndelyah</i>	37.15	27.25	19	Ilipa, <i>Niebla</i>	37.24	6.30 w	7	Ipsos.....	38.41	30.52	20
				Ilipäta M., <i>Sierra Nevada</i>	37.3	4.0 w	7	Irenopölis, for. <i>Beroea?</i>	42.30	25.44	14
				Ilissus F.....	37.58	23.44	16	Iria, <i>Vaghera</i>	41.59	9.1	8
				Ilium, or Troja (Cestria), <i>Palea Venetia</i>	39.34	20.23	15	Iria F., <i>Staffara</i>	45.0	9.2	8
				Ilm-novum, <i>Hissarjik</i>	39.57	26.15	19	Iria Flavia, or Pria, <i>El Padron</i>	42.38	8.38 w	7
				Illyberis, n. <i>Granada</i>	37.18	3.51 w	7				
				Illyberis, aft. <i>Helëna, Elue</i>	42.36	2.58	6				
				Illyberis, or Tichis, F., <i>Tech</i>	42.35	2.50	6				
				Illiturgis, <i>Andujar</i>	38.1	4.3 w	7				

NAMES.	LAT.	LONG.	MAP.	NAMES.	LAT.	LONG.	MAP.	NAMES.	LAT.	LONG.	MAP.
Irine I., <i>Ypaili</i>	37° 26'	23° 0'	18	Jamno, or Jauna, <i>Ciu-</i>				Kanah F., <i>Nahr el-</i>			
Iris F., <i>Yeshil Irmak</i>	41.0	36.38	20	<i>dadela</i>	30° 59'	3° 53'	7	<i>Arsof</i>	32° 18'	34° 55'	21
Irrhesia I.? <i>Pmathoua</i>	39.29	24.10	19	Japhia, <i>Yafa</i>	32.41	35.18	21	Kedesh, <i>Kedes</i>	33.9	35.31	21
Is, or Aepöplis, <i>Hit</i>	33.36	42.52	22	Jarmuth, <i>Yarmook</i>	31.42	34.58	21	Kerioth, <i>El-Kuryetein</i>	31.22	35.11	21
Isäca F., <i>Ece</i>	50.38	3.27 W	5	Jasonium Pr., <i>C. Jason</i>	41.7	37.39	20	Kersus F., <i>Merkez Su</i>	36.39	36.11	20
Isannavatia, or Benaventa, <i>Burrow Hill, n. Daventry</i>	52.16	1.8 W	5	Jattir, <i>Atteer</i>	31.21	35.5	21	Kidron, or Cedron, F., <i>Wady er-Rahib</i>	31.44	35.20	21
Isära F., <i>Isere</i>	45.5	5.10	6	Jaxartes F., <i>Sir, or Sikoön</i>	44.0	68.25	3	Kir of Moab (Charax), <i>Kerak</i>	31.15	35.46	21
Isära F., <i>Oise</i>	49.30	2.50	6	Jenysus, <i>Khan Yunas</i>	31.18	34.18	24	Kirjath-arba (Hebron), <i>El-Khuleel</i>	31.33	35.9	21
*Isärci.....	45.46	8.45	8	Jericho (Hiericus), <i>n. Er-Riha</i>	31.51	35.28	21	Kirjath-jearim, or Baa-lab, <i>Kuryet el-Enab</i>	31.49	35.7	21
Isarus F., <i>Isar</i>	48.30	12.0	25	Jerusalem, <i>El-Koods</i>	31.47	35.14	21	Kisbon F., <i>Nahr Mukutta</i>	32.47	35.6	21
ISLAURIA.....	37.30	32.30	20	Jezebel (Esdraelon), <i>Zereen</i>	32.34	35.21	21				
Isaurus, or Pisaurus, F., <i>Foglia</i>	43.47	12.30	8	Jonnaria.....	44.7	16.25	14	L			
Isca Damnoniorum, <i>Eceter</i>	50.43	3.32 W	5	Joppa, <i>Jaffa</i>	32.3	34.45	21				
Isca (Silurum), <i>Caerleon</i>	51.37	2.57 W	20	Jordan F., <i>Nahr el-Kebir</i>	32.10	35.36	21	*Labeätes.....	42.0	19.40	14
Ischälis, <i>Ilchester</i>	51.0	2.40 W	5	Jordan, Plain of (Aulon, or Magnus Campus), <i>El-Ghor</i>	32.20	35.35	21	Labeätis L., <i>L. of Skutari</i>	42.5	19.20	14
Iscina, <i>r. at Ras Benjuwad</i>	30.50	18.10	23	Jotapäta, <i>Jefät</i>	32.51	35.17	21	Labicum, <i>Colonna</i>	41.51	12.46	11
Isinisca, <i>Aschbach</i>	48.5	11.55	25	Jovia, <i>Apathia</i>	46.16	16.30	14	Labranda.....	37.25	27.50	19
Isionda.....	36.57	30.22	20	Jovis Urii Templum.....	41.9	29.10	20	Lacedaemon, or Sparta, <i>n. Mistra</i>	37.5	22.26	18
Isis F., <i>Tscholoki</i>	41.54	41.50	22	Jovisura, <i>Eggenfelden</i>	48.24	12.47	14	*Laectäni.....	42.0	1.50	7
Isium.....	29.23	31.15	24	JUDAEA.....	31.40	35.0	21	Lacäter Pr., <i>C. Kephala, or Krokilo Pt.</i>	36.40	27.0	19
Isium M.....	21.10	36.30	3	Julia, <i>Tschai</i>	38.38	31.5	20	Lachish?.....	31.32	34.59	21
Ismarus.....			1	Julia Augusta (for Aemöna), <i>Laybach</i>	46.4	14.31	14	Laciacum, <i>Vöcklamarkt</i>	48.0	13.51	14
Ismäntus F.....	38.20	23.19	16	Julia Constantia, or Zilis, <i>Azzilö</i>	35.29	6.1 W	23	Laciacum?.....	37.59	23.43	17
Isomantus, or Ioplias, F.....	38.22	22.54	16	Julia Fidentia, <i>Borgo S. Donino</i>	44.53	10.6	8	Lacinium Prom., <i>Capo delle Colonne, or C. Nao</i>	39.5	17.13	9
Issa, <i>Lissa</i>	43.4	16.10	14	Julia Gemella (Acei), <i>Guadix el-Vejjo</i>	37.22	3.19 W	7	Lacipæa, <i>Deletiosa</i>	39.35	5.35 W	7
Issicus S., <i>G. of Scanderoon</i>	36.40	35.50	20	Julia Gordus, <i>Gordiz</i>	38.55	28.28	20	Lacippo, <i>Alecippe, n. Casares</i>	36.25	5.18 W	7
Issus?.....	36.56	36.8	20	Julia Joza, aft. Transducta, <i>Tarfata</i>	36.0	5.37 W	7	Lacmon M., <i>Metzovo</i>	39.53	21.30	15
Ister (or Danubius) F., <i>Donau, or Danube</i>	44.0	26.20	14	Julia Libyca? <i>Puigcerda</i>	42.26	1.56	7	Lacobra, <i>Lagos</i>	37.9	8.38 W	7
Isthmus, <i>Isthmus of Corinth</i>	37.57	23.0	18	Julia Myrtilis, <i>Mertola</i>	37.40	7.28 W	7	Lacobra, <i>Villa Luco</i>	42.30	4.34 W	7
Isthmus (Doris).....	36.47	28.5	19	Juliacum, <i>Juliers</i>	50.56	6.21	6	LACONIA.....	37.30	22.40	18
Isthme M.?.....	39.44	19.50	15	Julias (Bethsaida), <i>Et-Tell</i>	32.58	35.40	21	Laconicus S., <i>G. of Kolokythia</i>	36.40	22.40	18
ISTRIA, or HISTRIA, <i>Istria</i>	45.15	14.0	8	Juliotöna, <i>Lillebonne</i>	49.21	0.31	6	Lacotène? <i>Viran Shehr</i>	38.5	38.9	20
Istron.....	35.8	25.44	19	Juliotöna, <i>Reynosa</i>	43.0	3.57 W	7	Lacron F., <i>Lezero</i>			
Istropölis, <i>Kargaliuk</i>	44.25	28.48	14	Juliomägus, aft. Andecavi, <i>Angers</i>	47.28	0.33 W	6	Lacron F., <i>Lezero</i>			
Istros I., <i>Yali</i>	36.40	27.10	19	Julioöpölis, <i>Nol</i>	38.10	39.15	20	Lacrotöna, <i>Toucester</i>	52.8	0.59 W	5
Isurium, <i>Aldborough</i>	54.6	1.22 W	5	Julioöpölis, or Gordium.....	40.4	31.35	20	Lactura, <i>Lecture</i>	43.56	0.38	6
Isus?.....	38.27	23.28	16	Julium Carnicum, <i>Zuglio</i>	46.27	13.3	8	Lacus Lausonius, <i>Lausanne</i>	46.32	6.38	6
Itabyrium, or Itabyrium (Mt. Tabor), <i>Jebel et-Toor</i>	32.42	35.25	21	Juncaria, <i>Junquera</i>	42.24	2.53	7	Lacus Prilis, <i>Logo di Castiglione</i>	42.46	11.0	8
ITALIA, <i>Italy</i>	43.0	12.0	2	Junconia I.? <i>Palma</i>	28.45	17.50 W	2	Lade L.....	37.32	27.14	19
Italica, <i>Santiponce</i>	37.29	5.51 W	7	Junönis Fontes, <i>Caldero</i>	45.23	11.14	8	Ladocela.....	37.24	22.10	18
Itänum Pr.? <i>C. Salomon, or Salmo</i>	35.10	26.19	19	Junönis Laciniae Templum.....	39.5	17.11	9	Ladon F.....	37.50	21.32	18
Itänus, <i>Itagna</i>	35.8	26.16	19	Junönis Pr., <i>C. Trafalgar</i>	36.11	6.1 W	7	Ladon F., <i>Ruffa</i>	37.40	21.51	18
Itäuca I., <i>Ithaca</i>	38.25	20.40	18	Jupiter, Temple of (Aegina)?.....	37.45	23.32	18	Laea, or Aphrodite, L., <i>Al-Hiera</i>	32.50	22.34	23
Itböme, <i>Fanari</i>	39.24	21.27	15	Jupiter Palenius, Temple of, <i>Campo di Giove</i>	42.0	14.3	9	Laerta.....	36.28	32.11	20
Ithoria, <i>St. Elias</i>	38.30	21.16	18	Jura (or Jurassus) Mons, <i>Mt. Jura</i>	47.0	6.40	6	*Laevi.....	45.15	8.50	8
Itium Prom., <i>C. Gris Nez</i>	50.52	1.35	6	Justinöpolis, for Aegida, <i>Capo d'Istria</i>	45.32	13.44	8	Lagana F., <i>Lahn</i>	50.20	8.0	25
Itius Portus, <i>Wissant</i>	50.53	1.40	6	Juttah, <i>Yutta</i>	31.28	35.9	21	Lagania.....	40.4	32.1	20
Iton, or Itönus.....	39.8	22.41	15	Juvavum, <i>Salzburg</i>	47.48	13.4	14	Lagaria, <i>Nocara</i>	40.6	16.27	9
Ituce, or Utica, <i>Bou-shater</i>	37.9	10.2	23	Juvia, or Ivia, F., <i>Jubia</i>	43.32	8.5 W	7	Lagina, <i>Lakina</i>	37.21	28.18	20
Itüna Aest., <i>Solvay Firth</i>	54.55	3.25 W	5	Kadash (in Paran), or Kadash-barnea, <i>Ain Kadash</i>	30.34	34.28	24	Lagüsae Iae?.....	39.56	26.5	19
ITRAEA, <i>El-Jeidoor</i>	33.10	36.0	21	Kadash (in Zin)? <i>At-el-Weibeh</i>	30.41	35.22	24	Laii.....	38.21	26.0	19
Itüls, <i>Zea</i>	37.38	24.21	19	Kaloi Limönes, <i>Fair Havens</i>	34.56	24.48	19	Laisb, or Dan, <i>Tell el-Kady</i>	33.17	35.38	21
IVERNIA, or IERNE.....			1	Kanah, <i>Käna</i>	33.15	35.18	21	LALASSIS.....	36.40	32.30	20
Ivia, or Juvia, F., <i>Jubia</i>	43.32	8.5 W	7					*Laletäni.....	41.40	2.30	7
Ixia, <i>Lanathi</i>	36.1	27.58	19					Lamate?.....	44.36	17.20	14
								Lambasa, <i>L'erba, or Tezout</i>	35.1	6.15	23
J.								Lambrus F., <i>Lambro</i>	45.20	9.21	8
Jabadii, or Sabadii, Iae? <i>Jana, &c.</i>	7.0	110.0	2					Lametia, <i>S. Eufemia</i>	39.3	16.14	9
Jabbok F., <i>Nahr Zurka</i>	32.14	35.50	21					Lametus F., <i>Lamato</i>	38.55	16.17	9
Jabesh-gilead? <i>In Wady Yabes</i>	32.29	35.44	21					Lamia, <i>Zeitömi</i>	38.54	22.24	16
Jacca, <i>Jaca</i>	42.31	0.31 W	7					Laminium, <i>Dou Sancho</i>	38.57	3.4 W	7
*Jaccetäni.....	42.30	0.30 W	7					Lamos, <i>Lamos</i>	36.34	34.17	20
Jamnia, <i>Yebna</i>	31.51	34.45	21					LAMÖTIS.....	36.37	34.0	20
								Lampe, or Lappa.....	35.19	24.20	19
								Lampeia M., <i>Olonos</i>	37.58	21.51	18
								Lampsäcus, <i>Lonsaki</i>	40.20	26.40	19
								Lamptra inferior.....	37.49	23.51	16

NAMES.	LAT.	LONG.	MAP.	NAMES.	LAT.	LONG.	MAP.	NAMES.	LAT.	LONG.	MAP.
Lampra superior, <i>Lamprica</i>	37° 52'	23° 52'	16	Lechaemum.....	37° 56'	22° 53'	18	Leuce Acte, <i>Ras el-Kanais</i>	31° 16'	27° 51'	23
Lancia? <i>Castro</i>	42.38	5.27 W	7	Lectura Pr., <i>C. Baba</i>	39.29	26.4	19	Leuce Come?.....	25.10	37.15	3
*Langobardi.....	52.45	11.0	25	Ledon?.....	38.37	22.38	16	Leuce I.? <i>Fort Suda</i>	35.29	24.9	19
Langobriga, <i>Sobral</i>	41.3	8.36 W	7	Ledus F., <i>Lez</i>	43.40	3.52	6	Leuce I., <i>Lassa, or Elasa</i>	35.15	26.20	19
Lanuvium, <i>Civitas Lavina</i>	41.39	12.43	11	*Legne.....	42.30	46.0	22	Leuce, or Achillis, I., <i>Oulan Adassi, Fidonisi, or Serpents' I.</i>	45.15	30.15	14
Laodicæa, <i>Eski Hisar</i>	37.49	29.9	20	Legedia, <i>Villebaudon</i>	48.58	1.9 W	6	Leuceonum, <i>n. Verpolje</i>	45.50	10.6	8
Laodicæa, <i>Latikiyeh</i>	35.30	35.47	20	Legio (Megiddo), <i>El-Lejjon</i>	32.35	35.12	21	*Leuci.....	48.30	6.0	6
Laodicæa (ad Libanum?).....				Legio Septima Gemina, <i>Leon</i>	42.30	5.35 W	7	Leuciâna, <i>Madroneira</i>	39.45	5.15 W	7
*Lasy.....	34.22	36.21	20	Legiolium, <i>Castleford</i>	53.43	1.20 W	5	Leucinne Pr., <i>Alekhimo Point</i>	39.27	20.4	15
Laodicæa Combusta, <i>Ladik</i>	38.13	32.39	20	Leibethrium M., <i>Zagara</i>	38.20	22.57	16	Leucopetra (or Petra) Pr., <i>Capo dell'Armi</i>	37.57	15.40	0
LAODICÆNE.....	34.10	36.30	20	Leipsydrium, <i>Monastery of St. Nicholas</i>	38.8	23.15	16	Leucos Portus, <i>F' Shoono</i>	25.37	34.40	3
Lapathus, <i>n. Rapsani</i>	39.54	22.29	15	Lelantus F.....	38.27	23.45	15	Leucosia, <i>Lefkosa</i>	35.10	33.23	20
Lapethus, <i>r. n. Laptra</i>	35.21	33.12	20	Lemannonius S., <i>Loch Fyne</i>	56.0	5.25 W	5	Leucosia I., <i>Licoso</i>	40.14	14.53	9
Laphystium M., <i>Granitza</i>	38.25	22.54	16	Lemannus Lacus, <i>L. of Geneva, or Lemano</i>	46.27	6.30	8	Leuctra, <i>Leuctro</i>	38.16	23.11	16
Lapidaria, <i>n. Zillis</i>	46.38	9.26	8	Lemnos I., <i>Lemno, or Stalimeni</i>	39.55	25.10	19	Leuctrum.....	36.51	22.16	18
Lapithus M., <i>Smerna</i>	37.33	21.41	18	Lemovices, or Augustorimum, <i>Limoges</i>	45.50	1.16	6	Leusaba?.....	44.25	17.20	14
Lappa, or Lampe.....	35.19	24.20	19	*Lemovices.....	45.50	1.0	6	*Levacii.....	51.7	3.30	6
Lapurдум? <i>Bayonne</i>	43.29	1.30 W	6	*Lemovii.....	54.0	16.0	25	*Lexovii.....	49.14	0.10	6
Laranda, <i>Karaman</i>	37.11	33.23	20	Lentulae, <i>Virje</i>	46.4	17.0	14	Libanus Mons, <i>Jebel Libnan, &c.</i>	34.10	36.0	20
Largiana?.....	47.11	24.0	14	Leon, or Leontes, <i>F. Nahr Kasimiyeh, or Liettani</i>	33.51	35.30	16	Libarna, <i>Arquata</i>	44.40	8.52	8
Larinum, <i>Larino</i>	41.48	14.53	9	Leon Pr., <i>C. Matala</i>	34.55	24.44	19	Libero, <i>Viverone</i>	45.26	8.2	8
Larissium M.....	36.45	22.34	18	Leontarne.....	38.19	23.4	16	Libia.....	42.30	3.4 W	7
Larissa (Acrop. of Argos).....	37.38	22.43	18	Leontini, <i>Lentini</i>	37.16	14.59	12	*Libicii, or Libui.....	45.16	8.0	8
Larissa (Aeolis), <i>Burndjik</i>	38.38	27.1	19	Leontium, <i>Aghios Ianni</i>	38.7	21.55	18	Libisiosia, or Libisioâna, <i>Lezuzo</i>	39.8	2.43 W	7
Larissa Cremaste, <i>n. Gardhiki</i>	38.58	22.50	16	Leontopölis?.....	30.35	31.21	24	Libnah?.....	31.35	35.2	21
Larissa (Ionia).....	38.7	27.39	19	Lepthymnum M.....	39.20	26.17	19	*Libui, or Libicii.....	45.16	8.0	8
Larissa (Resen?), <i>Nimroud</i>	36.0	43.23	22	Lepinus M., <i>Monte Lupone</i>	41.35	13.5	11	LIBURNIA.....	45.0	15.0	14
Larissa (Syria), <i>Kalat Seijr</i>	35.17	36.33	20	*Lepontii.....	46.30	8.40	8	Libya Palus? <i>L. Tchad</i>	14.0	16.0	2
Larissa (Thessalia), <i>Yeni-shehr, or Larissa</i>	39.37	22.22	15	Lepreum, <i>n. Strovitza</i>	37.27	21.44	18	*Libyphoenicis.....	40.46	29.35	20
Larissus F., <i>Mana</i>	38.7	21.25	8	Lepria I., <i>Lipso</i>	37.18	26.46	19	Libyssa.....	40.46	29.35	20
Larius L., <i>Lago di Como</i>	46.0	9.17	8	Lepte, or Syrias Prom., <i>C. Indjeh</i>	42.7	34.59	20	Lichades I., <i>Lithada</i>	38.48	22.48	16
Larum F., <i>Tordera</i>	41.48	2.48	7	Leptis Magna (or Neapölis), <i>Lebdah</i>	32.33	14.13	16	Licias F., <i>Lech</i>	48.30	10.54	25
Larymna, <i>r. on Port Larmes</i>	38.32	23.16	16	Leptis Minor, <i>r. n. Lamta</i>	35.40	10.52	23	Lida M.....	37.7	28.0	19
Larymna (Upper).....	38.31	23.17	16	Lerina I., <i>St. Honorat (P. de Lerins)</i>	43.31	7.3	8	Liger, or Ligëris, <i>F. Loire</i>	47.30	1.10	6
Lasea?.....	34.57	24.48	19	Lerna, <i>Myli</i>	37.33	22.43	18	LIGURIA.....	44.33	9.0	8
Lasion, <i>Lala</i>	37.42	21.43	18	Leron I., <i>St. Marguerite (P. de Lerins)</i>	43.32	7.3	8	Ligusticum Mare.....	43.30	8.0	8
Latæra.....	43.33	3.54	6	Leros I., <i>Lero</i>	37.10	26.50	19	Lilæa, <i>Palcokastru</i>	38.37	22.31	16
Lathon F.....	32.7	20.5	23	Lesbos I., <i>Mityleni</i>	39.15	26.15	19	Lilybaeum, <i>Marsala</i>	37.49	12.25	12
*Latini.....	41.45	12.35	11	Lessa, <i>Liguria</i>	37.37	23.3	8	Lilybaeum Prom., <i>C. Boeo</i>	37.48	12.24	12
LATIUM.....	41.40	13.0	9	Lesûra M., <i>La Lozère</i>	44.24	3.52	6	Limænia.....	35.6	32.58	20
Latmus M., <i>Akiz Tchai, or L. Denizli</i>	37.30	27.30	19	Letandros I., <i>Densusa</i>	37.7	25.50	19	Limia, <i>Ponte da Lima</i>	41.45	8.32 W	7
Lato.....	35.14	23.37	19	Lethæus Fl., <i>Deresi, or Trikkalino</i>	39.33	21.54	15	Limia F., <i>Lima</i>	41.46	8.30 W	7
*Lato brigi.....	47.53	8.20	6	Letöa I.....	38.8	20.25	18	Limnae? <i>Nisi</i>	37.3	2.20	18
Latopölis, <i>Esneh</i>	25.17	32.35	3	Letöa I., <i>Paximadi</i>	35.0	24.34	19	Limnaea, <i>Kortikhi</i>	39.30	21.54	15
Latris I., <i>Zealand</i>	55.30	12.0	2	Letopölis?.....	29.59	30.57	24	Limnaea, <i>n. Kerasara</i>	38.51	21.10	15
Laumellum, <i>Lumello</i>	45.7	8.47	8	Letrini, <i>Aiannis</i>	37.41	21.23	18	Limnaea, <i>n. Lamoudah</i>	32.44	22.14	23
Laurentum, <i>Torre Paterno</i>	41.39	12.23	11	Letrini Lacus.....	37.39	21.24	18	Limönum, aft. <i>Pictävi, Poitiers</i>	46.35	0.20	6
Lauriacum, <i>Enne</i>	48.13	14.30	14	Leuca, <i>S. Maria di Leuca</i>	39.48	18.22	9	Limyra.....	36.24	30.14	20
Laurium M., <i>St. Elias</i>	37.42	23.59	18	Leucadia (or Leucas) I., <i>Santa Maura</i>	38.45	20.40	15	Limyra, <i>Ardoch</i>	56.27	3.51 W	5
Lauron.....	39.8	0.8 W	7	Leuca, <i>Lefkes</i>	38.34	26.52	19	Lindum.....	53.14	0.32	5
Laus.....	39.43	15.51	9	Leuca Campi.....	36.45	22.52	18	Lindum, <i>Lincoln</i>	36.5	28.7	19
Laus F., <i>Lao</i>	39.45	15.54	9	Leucaurum, <i>Uluchor, or Llonghor</i>	51.40	4.4 W	5	*Lingones.....	47.55	5.0	6
Laus, or Laus Pompeia, <i>Lodi Vecchia</i>	45.18	9.25	8	Leucas, <i>Kaligoni, n. Amaxikhi</i>	33.48	20.42	15	*Lingones.....	44.45	11.30	8
Laus S., <i>G. of Policastro</i>	39.50	15.35	9	Leucas, or Leucadia, I., <i>Santa Maura</i>	38.45	20.40	15	Lipära I. and Town, <i>Lipari</i>	38.28	14.58	9
Lautilæa.....	41.17	13.17	11	Leucas F.....	37.18	21.56	16	Liparaeae, <i>Aeoliae, or Vulcaniae, 1st, Lipari Islands</i>	38.30	15.0	9
Lavatrae, <i>Bowes</i>	54.32	2.0 W	5	Leucasium.....	37.50	22.10	18	Lipaxus.....	40.15	23.13	15
Lavinium, <i>Pratica</i>	41.39	12.29	11	Leucaspis Portus, <i>Maktarai</i>	30.59	28.48	23	Liquentia F., <i>Livenza</i>	46.0	12.40	8
Lavinium F., <i>Lavino</i>	44.35	11.15	8	Leucate Pr., <i>C. Ducato</i>	38.33	20.33	15	Liria, or Eleta, <i>Liria</i>	39.37	0.39 W	7
Laviseo, <i>Lannen, n. Yenne</i>	45.43	5.45	6					Liris F., <i>Garigliano</i>	41.15	13.45	9
Lebadeia, <i>Livadhia</i>	38.26	22.52	16					Lissa.....	40.19	23.3	15
Lebedos.....	38.5	26.59	19					Lissæ, <i>Gabra-khan</i>	42.11	24.5	14
Lebena.....	34.55	24.54	19					Lissus, <i>Alessio</i>	41.46	19.35	14
Lebinthos I., <i>Leritha</i>	37.0	26.30	19					Lissus, <i>Selino Kastelli</i>	35.14	23.41	19
Lebonah, <i>El-Lubbân</i>	32.5	35.13	21					Lissus F.....	41.0	55.42	19
								Lissus F., <i>Rettore</i>	37.16	14.50	12
								Lista.....	42.11	13.13	11
								Litana Silva.....	44.33	10.15	8

NAMES.	LAT.	LONG.	MAP.	NAMES.	LAT.	LONG.	MAP.	NAMES.	LAT.	LONG.	MAP.
Litanobriga, Pont S.				Lycaeus M., <i>Dhiaforti</i> ..	37° 28'	22° 0'	18	Maenonia, <i>Menneh</i>	38° 34'	28° 37'	19
<i>Macece</i>	49° 18'	2° 31	6	LYCAONIA.....	38.0	33.0	20	Macötis Palus, <i>Sea of</i>			2
Liternum, <i>Patrica</i>	40.56	14.1	13	Lycastus?.....	35.11	25.0	19	<i>Azoe</i>	46.0	37.0	10
Litabium (Ritubium?),				Lycastus F., <i>Merd Irmaak</i>	41.7	36.0	20	MAESOLIA.....	17.0	80.0	2
<i>Retorbio</i>	44.56	9.5	8	Lychnidus.....	41.2	20.52	14	Maesolia, <i>Masilipatam</i>	16.10	81.12	2
Livias (Beth-haran), <i>Er-</i>				Lychnitis L., <i>Goukcha,</i>				Maesolus F., <i>Kistna, or</i>			
<i>Ramech</i>	31.49	35.39	21	or <i>Secan</i>	40.20	45.20	22	<i>Krishna</i>	16.10	78.0	2
Lixus, <i>Al-Araish</i>	35.13	6.7	23	Lychnitis L., <i>L. of</i>				Magalassus, <i>Scharkista</i>	39.15	36.25	20
Lixus F., <i>Wady al-Khos</i>	35.4	6.0	23	<i>Ochrida</i>	41.5	20.48	14	Magdäla, <i>El-Mejdel</i>	32.51	35.31	21
Locanus F.? <i>Locano</i>	38.21	16.20	9	LYCIA.....	36.25	30.0	20	Magdölon.....	30.52	32.18	24
Locaricum? <i>Calatafimi</i>	37.55	12.50	12	Lycöpolis, <i>Siout</i>	27.10	31.10	3	*Magelli.....	44.0	11.20	8
Locra F., <i>Talaco</i>	41.46	8.55	9	Lycocoria M., <i>Liakhoura</i>	38.31	22.37	16	Magetobriga? <i>Broye, or</i>			
*Loeri Epimenidii.....	38.42	22.45	16	Lycosüra.....	37.23	22.3	18	<i>Moigte-Broye</i>	47.19	5.30	6
Loeri Epizephyrii.....	38.15	16.15	9	Lycetus, or Lyttus.....	35.10	25.19	19	Magiovinum, <i>Fenny</i>			
*Loeri Opuntii.....	38.35	23.5	16	Lycuria? <i>Lykuria</i>	37.51	22.13	18	<i>Stratford</i>	52.0	0.43	w
*Loeri Ozölae.....	38.30	22.15	15	Lycus, or Zabäus, F.,				Magna, <i>Carvorran</i>	54.59	2.31	w
LOCRES.....	38.40	23.0	16	<i>Great Zab</i>	36.10	43.40	22	Magna, <i>Kentchester</i>	52.5	2.48	w
Logia F., <i>Mouth of R.</i>				Lycus F. (Bithynia),				Magnana, <i>Tchevislik</i>	40.49	39.37	20
<i>Lagan</i>	54.35	5.56	w	<i>Kilij Su</i>	41.17	31.30	20	MAGNESIA.....	39.28	23.0	15
Londinium, aft. Augusta,				Lycus F. (Harpäsus of				Magnesia, <i>Manisa</i>	38.36	27.26	19
<i>London</i>	51.31	0.6	w	Xenophon?), <i>Joruk</i>				Magnesia (ad Maean-			
Longanus F., <i>F. dell'</i>				<i>Su</i>	40.26	41.0	20	drum), <i>Aineh Bazar</i>	37.49	27.31	19
<i>Arauci</i>	38.5	15.10	12	Lycus F. (Pontus), <i>Ger-</i>				Magnum, <i>Externum, or</i>			
Longaticum, <i>Lohitsch</i>	45.55	14.13	8	<i>meili Tchai</i>	40.17	37.30	20	Atlantium Mare,			
Longianum, <i>Lugnano</i>	41.47	12.54	11	Lycus F. (Syria), <i>Nahr</i>				<i>Atlantic Ocean</i>	40.0	20.0	w
Longones, <i>Ozieri</i>	40.35	9.0	9	<i>el-Kelt</i>	33.43	35.40	21	Magnum Prom., <i>C.</i>			
Lorium, <i>Lorio</i>	41.54	12.15	11	Lydda, aft. Diöspölis,				<i>Romania</i>	1.23	104.18	2
Lorýma.....	36.34	23.5	19	<i>Lood</i>	31.56	34.55	21	Magnum Prom., <i>C. Ioca</i>	38.45	9.30	w
Losa, <i>Bois de Licogas</i> ...	44.25	1.0	w	LYDIA.....	38.30	28.0	19	Magnus Campus, or			
*Lotophagi.....				Lydias F., <i>Vistrizta</i>	40.40	22.20	15	Aulon (Plain of Jordan),			
Lotophagitis, or Meninx,				*Lygi.....	51.40	19.0	25	<i>El-Ghor</i>	32.20	35.35	21
I. (aft. Girba),				LYNCÆSTIS.....	40.45	21.25	15	Magnus Portus? <i>Bay</i>			
<i>Jerbah</i>	33.45	11.0	23	Lyreä, <i>Scala</i>	37.42	22.39	18	<i>of Ferrol</i>	43.25	8.20	w
Loucöpiöbia? <i>Wigton</i> ...	54.53	4.27	w	Lyrcium M.....	37.45	22.30	18	Magnus S.? <i>China Sea</i>	10.0	112.0	2
Luca, <i>Luca</i>	43.51	10.30	8	Lyrnatea.....	36.45	30.36	20	Magnus S., <i>G. of Guinea</i>	0.0	0.0	2
LUCANIA.....	40.16	16.0	9	Lyrnessus.....	39.32	27.12	19	Mago, <i>Port Mahon</i>	39.53	4.20	7
Lucentum, <i>Alicante</i>	38.22	0.27	w	Lys, <i>r. in Wady Lus-</i>				Magulýanus F.....	42.0	12.40	11
Luceria, <i>Lucera</i>	41.30	15.20	9	<i>san</i>	30.24	34.27	24	Magýdus, <i>n. Laara</i>	36.50	30.50	20
Lucretiis M., <i>Monte</i>				Lysias? <i>Khosru Pasha</i>				Mahanaim?.....	32.23	35.50	21
<i>Genaro</i>	42.5	12.50	11	<i>Khan</i>	39.10	30.56	20	Makkedah?.....	31.36	35.3	21
Lucrinus L., <i>Lago</i>				Lysimachi'a, <i>Examili</i> ..	40.35	26.54	19	Maläca, <i>Malaga</i>	36.45	4.25	w
<i>Lucrino</i>	40.50	14.5	13	Lysimachia, <i>Conöpe, or</i>				Maläca F.....	36.48	4.21	w
Lucus Angitia, <i>Luco</i> ...	41.57	13.29	11	<i>Hyria, L. Zygos, or</i>				Malana? <i>Ras Malan</i> ...	25.20	65.10	3
Lucus Astürum (Ovetum?),				<i>Angelokastro</i>	38.34	21.23	15	Malanga? <i>Mahabali-</i>			
<i>Oviedo</i>	43.22	5.57	w	Lystra? <i>Bin-birkilissa</i> ..	37.25	33.25	20	<i>poor</i>	12.37	80.15	2
Lucus Augusti, <i>Luc-en-</i>								Malao, <i>Berberah</i>	10.28	45.0	2
<i>Diois</i>	44.38	5.26	6	M.				Malata, <i>El-Mith</i>	31.16	35.5	21
Lucus Augusti, <i>Lugo</i> ...	43.1	7.36	w	Maarsares F.?.....	32.10	44.30	22	Malacea? <i>Palna</i>	38.28	8.27	w
Lucus et Oraculum				Macaras F. (Bagradas),				Maläca Pr., <i>C. Malea</i> ...	37.20	22.11	18
Fauni, <i>Solfatara</i>	41.42	12.32	11	<i>Mejerdah</i>	36.22	9.0	23	Maläca Pr., <i>C. Malea</i> ...	36.26	23.12	18
Lucus Feroniae, <i>Pietra</i>				Macareae?.....	37.24	22.5	18	Maläca Pr. (Lesbos), <i>C.</i>			
<i>Santa</i>	43.57	10.14	8	MACEONIA.....	41.0	22.0	14	<i>Zeitin</i>	39.1	26.37	19
Lucus Feroniae, or Feronia,				Macella.....	37.57	13.16	12	Maliäcus S., <i>G. of Zei-</i>			
<i>Felonia</i>	42.16	12.31	11	Macestus F., <i>Suserlu</i>				<i>tonni</i>	38.50	22.30	16
Lucus Jovis Indigëtis.....	41.37	12.28	11	<i>Tchai</i>	39.30	28.4	20	MALIS.....	38.47	22.23	16
Luentinum, <i>Llanioisaf,</i>				Macëta Pr., <i>Ras Mus-</i>				*Malli.....	30.15	71.30	3
<i>n. Tregaron</i>	52.11	3.59	w	<i>sendom</i>	26.22	56.30	3	Malliae?.....	38.16	15.50	9
LUGDUNENSIS.....	48.0	0.0	4	Machaerus?.....	31.43	35.45	21	Malliäna, <i>Miliana</i>	36.19	2.19	23
Lugdünüm, <i>Leyden</i>	52.9	4.30	6	Macistus, <i>Mofkitza</i>	37.27	21.45	18	Malloeä, <i>r. n. Molog-</i>			
Lugdünüm, <i>Lyons</i>	45.46	4.50	6	Macomada?.....	31.15	16.18	23	<i>husta</i>	39.45	22.0	15
Lugdünüm, aft. Convënae,				Macomada, or Maco-				Mallus.....	36.35	35.22	20
<i>St. Bertrand de</i>				<i>mades, Sidi Maha-</i>				Malöitas F.....	37.40	23.11	18
<i>Ceminges</i>	43.0	0.38	6	<i>ress</i>	34.31	10.21	23	Malthäce I., <i>Samotraki</i>	39.46	19.28	15
Luguido, <i>Monti</i>	40.48	9.18	9	Macoräba, <i>Meca</i>	21.25	40.10	3	Malva, <i>Mulücha, or Mo-</i>			
Luguvallium, <i>Carlisle</i> ...	54.54	2.56	w	Maera F., <i>Megra</i>	44.15	10.0	8	lochath, F., <i>Mulüca</i> ..	34.0	2.51	w
Luna, <i>Luni</i>	44.4	10.1	8	Maeri Campi.....	44.37	10.30	10	Mamertium, <i>Oppido</i> ...	38.18	16.2	9
Lunae Portus, <i>Golfo di</i>				Maeris, <i>Cranae, or He-</i>				Mancunium, <i>Manchester</i>	53.28	2.15	w
<i>Spezzia</i>	44.4	9.53	8	<i>lene, I., Makronisi</i> ...	37.41	24.7	19	Mandëla, <i>Bardella</i>	42.2	12.56	11
Lunarium Pr., <i>C. Car-</i>				Macron Teichos.....	41.12	28.15	14	*Mandubii.....	47.27	4.30	6
<i>voeiro</i>	39.21	9.25	w	*Macrönes.....	40.46	40.1	20	Manduessedum, <i>Man-</i>			
Lupiae, <i>Leccæ</i>	40.22	18.11	9	Mactorium, <i>Butera</i>	37.11	14.11	12	<i>chester, n. Atherstone</i> ..	52.34	1.31	w
Luppia F., <i>Lippe</i>	51.40	7.0	25	Macynia.....	38.21	21.43	18	Manduria, <i>Manduria</i> ...	40.23	17.39	9
Lusi, <i>Suühenä</i>	37.59	22.9	18	Madaura (Admedera)?				*Manimi.....	52.40	16.45	25
*Lusitani.....	40.0	8.20	w	<i>Ayedrakh</i>	35.30	8.27	23	Manliäna? <i>n. Füllonia</i>	42.57	10.48	8
LUSITANIA.....	39.0	8.0	w	*Macrönes.....	40.46	40.1	20	Mantala, <i>n. St. Pierre</i>			
Lussunum, <i>Foldvar</i>	46.49	18.57	14	Madorium, <i>Madra</i>	37.11	14.11	12	<i>d'Albigny</i>	45.34	6.8	6
Lutetia, <i>Paris</i>	48.52	2.20	6	Madýtus, <i>Maitos</i>	40.11	26.21	19	Manthurium, <i>n. Kapa-</i>			
Luteva, or Forum Nerönis,				Macander F., <i>Mendere</i>				<i>reli</i>	37.25	22.23	18
<i>Lodève</i>	43.45	3.19	6	<i>Su</i>	37.46	28.0	20	Mantiäne L. (Spauta?),			
Luxia F., <i>Odiel</i>	37.25	6.48	w	Maenülus M.....	37.34	22.18	18	<i>L. Urumiyah</i>	37.30	45.30	22
Lycabettus M. (or Anchömus),				Maenoba, <i>Velez Malaga</i>	36.47	4.9	w	Mantineia, <i>Paleopoli</i> ...	37.37	22.24	18
<i>Hill of St. George</i>	37.59	23.45	17	Maenoba F., <i>Velez</i>	37.0	4.20	w	Mantinerum Oppidum,			
				MAEONIA.....	38.45	29.20	20	<i>Daotia</i>	42.42	9.27	9

NAMES.	LAT.	LONG.	MAP.	NAMES.	LAT.	LONG.	MAP.	NAMES.	LAT.	LONG.	MAP.
Mantua, <i>Mantua</i>	45° 9'	10° 49'	8	Maronēa, <i>Campo Ma-</i>	41° 50'	14° 36'	9	MEDIA MINOR, or ATRO-	37° 0'	47° 0'	22
Maon, <i>Ma'in</i>	31.25	35.11	21	ranō.....	40.53	25.30	19	PATĒNE.....	34.25	46.20	23
Maraçanda, <i>Samarçand</i>	39.56	66.55	23	Maronēa, <i>Marona</i>	37.3	25.10	19	Mediæ (or Zagri) Pylæ,			
Marab ? <i>Ain Hawarah</i> ..	29.23	32.57	24	Marpessa, <i>Mt. Elias</i> ...	41.59	13.96	11	<i>Tak-i-Girah</i>	46.33	2.12	f
Marandara.....	39.11	36.9	20	Marrubium, or Marru-	42.15	14.10	9	Mediolānum, <i>Chateau-</i>	51.30	6.20	6
Marātha.....	37.32	21.58	18	vium, <i>S. Benedetto</i> ...	41.54	13.30	11	<i>Meillant</i>	45.38	4.15	6
Marathesium, <i>Skala</i>				*Marrucini.....	52.10	7.40	25	Mediolānum, <i>Guelvres</i> ..	45.28	9.12	8
<i>Avra</i>	37.52	27.17	19	*Marsi.....	51.0	15.30	20	Mediolānum, <i>Meylieu</i> ...	49.1	1.9	6
Marāthon, <i>Iranā</i>	38.7	23.57	16	*Marsigni.....	37.36	28.0	19	Mediolānum, aft. Ebu-	45.45	0.36 w	6
Marāthon, Plain of.....	38.13	23.58	16	Marsyas F., <i>Tschinar</i>	42.20	11.50	8	rovices, <i>Errenx</i>	52.46	3.6 w	5
Marāthus, <i>n. Ain el-Hye</i>	34.43	35.58	20	<i>Tchai</i>	41.16	41.18	20	Mediolānum (Britannia,			
Marāthus, <i>Sidhiro-Kaf-</i>				Marta F., <i>Marta</i>	42.58	7.46 w	7	It. II.), <i>Clavdd Goch</i>	53.3	2.13 w	5
<i>chio</i>	38.22	22.42	16	Marta F., <i>Marta</i>	35.35	23.50	19	Mediolānum (Britannia,	49.0	7.0	6
Marcelliana, <i>La Sala</i> ...	40.23	15.35	2	Martia (Pons Nartiae)?	38.11	40.47	22	It. X.), <i>Chesterton</i> ...	38.30	15.59	9
Marceionopolis?.....	43.15	27.29	14	<i>Monteceda</i>	48.30	17.0	25	*Medmatrici.....	45.56	11.35	8
Marcina, <i>Vietri</i>	40.39	14.43	9	Martius S., <i>G. of Ki-</i>	31.20	35.25	21	Medua F.?	45.0	6.10	f
Marcomagus, <i>Marmagen</i>	50.34	6.32	6	zamos.....	34.25	41.5	22	Meduana F.? <i>Mageyne</i>	45.20	1.0 w	f
*Marcomanni, <i>for. Boii</i>	49.30	14.30	25	Martius S., <i>G. of Ki-</i>	47.21	11.44	25	Medullia.....	42.3	12.48	11
*Mardi.....	36.20	51.0	3	zamos.....	45.24	22.17	14	Medulla, <i>n. Monte</i>			
Mare Agæanum, <i>Archip-</i>				Martypolis, <i>Meifaf-</i>	37.25	23.9	18	<i>Verde</i>	30.45	53.10	3
<i>pelago</i>	38.0	25.30	19	rakin.....	37.34	41.0	22	Megalassus.....	39.53	38.6	20
Mare Atlanticum, or				Marus F., <i>March, or</i>	43.2	10.53	8	Megalopölis.....	37.25	22.9	18
Externum, <i>Atlantic</i>				<i>Morava</i>	36.0	1.0	23	Meganitis F.....	38.13	22.0	18
<i>Ocean</i>	40.0	20.0 w	2	Masuda, <i>Sebbeh</i>	34.17	71.46	3	Megära, <i>Megara</i>	38.0	23.21	16
Mare Azanium, or S.				Masuda, <i>Sebbeh</i>	43.0	65.0	3	Megära Hyblæa.....	37.15	15.10	12
Barbaricus.....	0.0	50.0	2	Mascas F.....	41.10	13.55	9	MEGÄRUS.....	38.3	23.35	16
Mare Carpathium.....	36.0	27.0	19	Mascia F.....	37.20	1.30 w	7	Megarus Prom., <i>C.</i>	36.32	35.20	20
Mare Caspium (or Hyrcanum), <i>Caspian Sea</i>	42.0	50.0	2	Mascia F., <i>Schwaz</i> ...	43.17	5.23	6	Megerthis? <i>Tajourah</i> ...	32.54	13.19	23
Mare Creticum.....	36.0	25.0	19	Mascia F., <i>Schwaz</i> ...	37.59	28.22	19	Megiddo (Legio), <i>El-</i>			
Mare Erythraeum, <i>Indian Ocean</i>	15.0	60.0	2	Mastaura, <i>Mastavro</i> ...	40.3	26.11	19	<i>Lejjoon</i>	32.35	35.12	21
Mare Germanicum, or				Mastusia Prom., <i>C.</i>	34.58	24.44	19	Megiste I., <i>Kastelorizo</i> ..	36.8	29.38	20
Oceanus Germanicus, <i>German Ocean</i>	55.0	5.0	2	Hellas.....	40.39	16.38	9	Mela F., <i>Mella</i>	45.25	10.8	8
Mare Hadriaticum, or				Matalia.....	42.30	11.41	8	Melaena Pr., <i>C. Kara</i>			
Superum, <i>Adriatic</i>				Materum, <i>Farnese</i>	45.38	10.37	8	<i>Bournou</i>	38.40	26.23	19
<i>Sea</i>	44.0	14.0	8	Materna, <i>Maderno</i> ...	36.55	21.51	18	Melaena Pr., <i>Kara</i>	41.15	20.25	20
Mare Internum, <i>Mediterranean Sea</i>	35.0	20.0	2	Matia (or Temathia)	35.0	47.0	22	<i>Buran</i>	38.11	23.28	16
Mare Myrtilum.....	37.20	24.0	19	M. <i>Lykodhimo</i>	43.15	13.1	8	Melaenæ, <i>Convent of</i>	38.11	23.28	16
Mare Pigrum (Oceanus Septentrionalis).....	66.30	5.0	2	Matilia, <i>Matelica</i> ...	41.43	16.5	9	<i>St. Meletius</i>	37.34	21.56	18
Mare Suevicum, <i>Baltic Sea</i>	56.0	18.0	2	Matinum Littus, <i>Matinata</i>	46.19	4.50	6	Melaenæ, <i>n. Kokora</i> ...	37.34	21.56	18
Mare Thracicum.....	40.0	25.0	19	Matiseo, <i>Macon</i>	35.23	25.5	19	*Melanchlaeni.....	37.40	22.27	18
Mare Tyrrhænium, or				Matium.....	42.31	14.11	8	Melangeia.....	36.7	33.9	20
Inferum.....	40.0	14.0	9	Matrinum.....	42.31	14.11	8	Melanthius F., <i>Melet</i>			
Marēa, or Palaemaria, <i>El-Rasheet</i>	30 56	30.3	24	Matrinus F., <i>Piomba</i> ...	42.31	14.8	8	<i>Irnak</i>	40.50	37.57	20
Mareötis L.....	31.10	30.0	24	Matrona F., <i>Morue</i> ...	49.0	3.45	6	Melanthe I.? <i>Stapodia</i>	37.25	25.35	19
Marēsha (Marissa).....	31.35	34.55	21	*Mattiaci.....	50.15	8.20	25	Melas F.....	36.15	33.30	20
Margāna? <i>Pyrgo</i>	37.40	21.27	18	Mattiaum? <i>Marburg</i> ...	50.49	8.47	25	Melas F., <i>Kara Su</i>	38.50	35.2	20
MARGĀNA.....	38.0	62.0	3	Mattium? <i>Metz</i>	51.12	9.20	25	Melas F., <i>Kavatch</i>	40.40	26.55	19
Margidännum, <i>n. East</i>				Matusarum, <i>Ponte do</i>	39.15	7.56 w	7	Melas F., <i>Marraveria</i> ...	38.48	22.23	16
<i>Bridgeford</i>	52.58	0.58 w	5	<i>Soro</i>				Melas F., <i>Marropotami</i>	38.31	23.0	16
Margus.....	44.40	21.8	14	*Matycetae.....				Melas F., <i>Nocito</i>	38.10	15.15	12
Margus F., <i>Moorghaub</i> ..	37.0	62.25	5	MAURITANIA CAESARIENSIS.....	36.0	3.0	23	Melas F., <i>River of Man-</i>			
Margus F., <i>Morava</i>	44.0	21.15	14	MAURITANIA TINGITANA	33.0	6.0 w	23	<i>nagat</i>	37.0	31.37	20
Mariaba, <i>Mareb</i>	15.45	45.40	3	*Maureusii.....	32.34	35.10	21	Melas F., <i>Tochmah Su</i> ..	38.30	37.40	20
Mariāna, <i>Atenbillas</i> ...	38.53	3.32 w	7	Maximianopolis.....	36.45	10.14	23	Melas S., <i>G. of Xeros</i> ...	40.30	26.30	19
*Mariāndyni.....	41.0	31.0	20	Maxula, <i>Aradis</i>	38.43	39.15	20	*Meldi?.....	51.10	3.0	6
Mariānae Possae, <i>Foz</i>				Mazāca, aft. Caesarēa,	38.33	39.8	22	*Meldi.....	48.50	3.10	6
<i>les Martiques</i>	43.26	4.57	6	<i>Kaisariyeh</i>	37.45	12.37	12	Meldia, <i>Kalkali</i>	42.47	23.9	14
Mariānum?.....	41.35	8.43	9	Mazāra, <i>Mesara</i>	37.40	12.32	12	MELES F.....	38.28	27.12	19
Mariānum, <i>Marano</i>	45.45	13.10	8	Mazāra, or Mazāras, F.,	43.15	8.13 w	7	Melibocus M.? <i>Brocken</i>	51.47	10.38	25
Mariānus M., <i>Sierra</i>				<i>Fyune di Mazzara</i> ...	37.45	12.37	12	Melibocus M.? <i>Melibocus</i>			
<i>Morena</i>	38.20	5.0 w	7	Mazaras F.? <i>Goorkan</i> ...	37.10	55.0	3	<i>cus</i>	49.44	8.40	25
Maride, <i>Mardin</i>	37.20	40.33 w	22	Mazārum, <i>Mazzara</i> ...	37.40	12.32	12	Melibocæ, <i>Kastri, n.</i>			
Maridännum (or Muridännum), <i>Cuermarthen</i> ...	51.51	4.19 w	5	Mearus F., <i>Mero</i>	40.17	23.26	15	<i>Dhemata</i>	39.34	22.57	15
Mariānæ.....	45.46	18.0	14	Mecyberna, <i>Molivo-</i>	31.43	35.54	23	Melite L., <i>Trihardho</i> ...	38.27	21.12	18
Marissa (Mareshah)...	31.35	34.55	21	<i>pyrgo</i>	38.24	22.34	16	Melita I., <i>Malta</i>	35.52	14.25	4
Mariusus F., <i>Morava</i> ...	46.4	22.0	14	Medeba, <i>Medeba</i>	38.24	22.34	16	Melita I., <i>Meleda</i>	42.45	17.30	14
Mariütina, or Hiēra, I,				Medeon, <i>Dhesfina</i>	38.47	21.10	15	Melitæa? <i>Tjeutna</i>	39.6	22.25	15
<i>Maretimo</i>	38.0	12.1	12	Medeon, <i>n. Katuna</i> ...	35.40	48.30	22	MELITĒNE.....	38.20	38.15	20
Marius, <i>Kato Mart</i>	37.1	22.51	18	MEDIA.....				Melitēne, <i>Malatia</i> ...	38.27	38.26	20
Marmāra? <i>r. n. Tchan-</i>								Mellaria.....	36.5	4.42 w	7
<i>deer</i>	36.47	30.30	20								
MARMARICA.....	31.30	24.0	23								
*Marmaridæ.....											
Marmarium, <i>Marmari</i> ...	38.4	24.18	15								
Maronēa, <i>Marah</i>	35.41	36.43	20								

NAMES.	LAT.	LONG.	MAP.	NAMES.	LAT.	LONG.	MAP.	NAMES.	LAT.	LONG.	MAP.
Mellaria, <i>Hinjosa (de Cordoba)</i>	38°25'	5°4' W	7	Metapontum, <i>Torre a Mare</i>	40°21'	16°46'	9	MOABITIS.....	31°15'	35°56'	21
Mellisurgus, <i>Mellisurgus</i>	40.37	23.12	15	Metaris Aest., <i>The Wash</i>	53.0	0.20	5	Mocissus? <i>Mujur</i>	39.8	34.18	20
Meliorum, <i>Meliorum</i>	48.31	2.40	6	Metaurum, <i>Gioja</i>	38.25	15.56	9	Modicia, <i>Monda</i>	45.35	9.17	8
Melos, <i>Milo</i>	36.42	24.29	19	Metaurus F., <i>Marro</i>	38.25	15.56	9	Mofura, <i>Mudra</i>	9.56	78.10	2
Melos I., <i>Milo</i>	36.40	24.30	19	Metaurus F., <i>Metavro</i>	43.50	13.1	8	Moenus F., <i>Mayn</i>	50.0	9.7	25
MELORIS.....	40.7	20.48	15	Metelis?.....	31.15	30.32	24	Moeris Lacus.....	29.20	30.55	24
Melphes F., <i>Molpa</i>	40.5	15.7	9	Metellinum, <i>Medellin</i>	38.54	5.57 W	7	MOESIA (LOWER).....	43.0	24.0	14
Melrus F., <i>Narcca</i>	43.17	6.30 W	7	Methane, or Methone, <i>Megalo Khorio</i>	37.35	23.21	18	MOESIA (UPPER).....	43.30	21.0	14
Melta, <i>Loficha</i>	43.12	24.49	14	Methone, or Mothone, <i>Mothoni</i>	36.49	21.43	18	Moetiana?.....	46.59	17.11	14
Memnonis Tumulus.....	40.18	27.35	19	Methone (Pieria), <i>Elefthero-khori</i>	40.25	22.34	15	Mogontiacum, <i>Mogence, or Mainz</i>	50.0	8.17	6
Memphis, <i>Metrahenny</i>	29.52	31.15	24	Methone (Thessalia).....	39.20	23.5	15	Mogrus F., <i>Sypssa</i>	42.0	42.0	22
Menae, <i>Mino</i>	37.14	14.41	12	Methurides I ^{ce} , <i>Revitouza, &c.</i>	37.58	22.24	16	Molara, <i>Bottida</i>	40.24	9.3	9
Menapia, <i>Porthmawr, n. St. David's</i>	51.54	5.17 W	5	Methydrium, n. <i>Nemnitza</i>	37.38	22.11	18	Molochath, <i>Muluca, or Malva F., Mulvia</i>	34.0	2.51 W	23
Menapia, <i>Wexford</i>	52.21	6.27 W	2	Methymna, <i>Molivo</i>	39.22	26.11	19	Molossis.....	39.45	21.0	15
*Menapii.....	51.25	4.30	6	Metropolis (Acarmania), <i>Lyyrovitzi</i>	38.38	21.14	15	Molycreia, or Molyereium, n. <i>Roumeli</i>	38.20	21.45	18
Menaria I., <i>Melora</i>	43.34	10.12	15	Metropolis (Amphilochia).....	38.58	21.11	15	Momemphis?.....	30.56	30.34	24
Mende, n. C. <i>Posidhi</i>	39.58	23.22	24	Metropolis (Ionia), <i>Yenikeni</i>	38.5	27.22	19	Mona (of Tacitus), I. <i>of Anglesey</i>	53.20	4.25 W	5
Mendes?.....	31.4	31.33	24	Metropolis (Phrygia)? <i>Dughan Arslon</i>	39.13	30.30	20	Mona I. (of Caesar), <i>Isle of Man</i>	54.15	4.30 W	5
Mendesian Mouth (of Nile), <i>Dibe Mouth</i>	31.20	31.59	24	Metropolis (Thessalia), <i>Paleokastro</i>	39.18	21.47	15	Monaceda I. (Mona of Caesar), <i>Isle of Man</i>	54.15	4.30 W	5
Mendicleuia? <i>Alcolea</i>	41.42	0.5	7	Mettis, <i>Metz</i>	49.7	6.10	6	Monate?.....	47.11	14.40	14
Meneleus Portus.....	31.54	24.56	23	Mevania, <i>Bevagna</i>	42.56	12.38	8	Monilia, <i>Moniglia</i>	44.14	9.32	8
Menesthei Portus, Harbor of <i>Cadiz</i>	36.34	6.20 W	7	Mevaniola, <i>Guleatu</i>	44.0	11.56	8	Mons Brisiacus, <i>Neu Breisach</i>	48.1	7.31	6
Meninx, or Lotophagitis, I. (aft. <i>Girba</i>), <i>Jerbah</i>	33.45	11.0	23	Miacum, <i>Torre Lodones</i>	40.35	3.55 W	7	Mons Feretrus, <i>S. Leo</i>	43.55	12.21	8
Menlascus F., <i>Bidassoa</i>	43.15	1.40 W	7	Michmash, <i>Mukhmas</i>	31.53	35.17	21	Mons Sacer.....	41.56	12.32	11
Menneianae, <i>Bodegraj</i>	45.25	17.12	14	Midaum, <i>Harab Ewren</i>	39.30	31.2	20	Mons Seleucus, <i>Mont Saloon</i>	44.29	5.44	6
Menoba F.....	37.25	6.5 W	7	Midea.....	37.36	22.52	18	Mons Silcis, <i>Monselice</i>	45.14	11.45	8
Mentosa Bastia, <i>S. Tomé</i>	38.6	3.20 W	7	Mideaia.....	38.25	22.51	16	Mopsucrone, <i>Mezarluk Khan</i>	37.8	34.54	20
Mentionomion S.....				*Midianites.....	28.30	34.20	24	Mopsuestia, <i>Missis</i>	36.58	35.38	20
Menuthias I., <i>Zanzibar</i>	6.0	39.18	2	Miletopolis, <i>Mualitch</i>	40.12	28.2	20	Morbium? <i>Templeborough, n. Rotherham</i>	53.25	1.22 W	5
Mercurii Pr., <i>C. Bon.</i>	37.5	11.4	23	Miletopolitis L., L. <i>Maniyas</i>	40.10	28.2	20	Morginnum, <i>Moiran</i>	45.20	5.33	6
Mergabum, <i>Conil</i>	36.17	6.4 W	7	Miletus, <i>Palatia</i>	37.32	27.18	19	Moricambe Aest., <i>Morcambe Bay</i>	54.5	3.0 W	5
Mergana?.....	37.46	13.31	12	Miletus (Creta), <i>Milata</i>	35.17	25.35	19	MORIMENE.....	39.40	35.10	20
Merinum, <i>S. Merino</i>	41.54	16.5	9	Milchus F.....	35.16	25.36	19	*Morini.....	50.45	2.9	6
Merobrica, or Mirobriga? <i>Santiago de Caem</i>	38.3	8.44 W	7	Milichus F., <i>River of Sykna</i>	38.16	21.44	18	Morus F., <i>River of Mera</i>	38.29	22.48	16
Meroe? <i>El-Bekrawiyah</i>	16.50	33.42	3	Milyas.....	36.50	30.10	20	Morunda, <i>Mehrand</i>	38.27	45.40	22
Meroe I.....	16.0	35.0	3	Milyas, <i>Mili</i>	37.23	30.43	20	Mosa, <i>Neuy</i>	48.3	5.33	6
Merom, Waters of (Samoehonitis L.), <i>Bahr el-Houle</i>	33.5	35.38	21	Mimas M., <i>Kava Bournou Dagh</i>	38.39	26.30	19	Mosa F., <i>Maas, or Meuse</i>	50.45	5.40	6
Merula F., <i>Arosia</i>	44.4	8.0	8	Mina? <i>in Wady Mina</i>	35.42	0.30	23	Mosa, or Mosella, F., <i>Moselle</i>	50.0	7.0	6
Mesambria.....	40.51	25.42	19	Minariacum? <i>Nerville</i>	50.39	2.37	6	Mosarna, <i>Passenoc</i>	25.16	63.25	3
Mesambria, <i>Bushire</i>	29.0	50.47	3	Mincius F., <i>Mincio</i>	45.20	10.44	8	Moscha Portus, <i>Muscat</i>	23.38	58.40	3
Mesaniates S., <i>Khor Abdullah</i>	29.55	48.15	22	Minervae Pr., <i>Campnella Point</i>	40.34	14.20	13	Maschici Montes, <i>Katschur Dagh, &c.</i>	40.40	41.0	20
Mese I., <i>Porteros</i>	43.0	6.24	8	Minervium, <i>Mauerbia</i>	45.21	10.10	8	Moschius F., <i>West Morava</i>	43.20	21.0	14
Mesembria, <i>Missivort</i>	42.40	27.45	14	Minio F., <i>Mignone</i>	42.12	11.50	9	Moseonnum, <i>Mize</i>	43.57	0.54 W	6
MESENE.....	33.53	44.0	22	Minius, or Baenis, F., <i>Minho</i>	42.0	8.36 W	7	Mosella, or Mosa, F., <i>Moselle</i>	50.0	7.0	6
*Mesitates.....	46.17	9.7	8	Minnodunum, <i>Moudon</i>	46.41	6.49	6	Mosmagnus, <i>Mauzon</i>	49.36	5.5	6
MESOBATENE.....	33.30	46.45	22	Minõa (Amorgos), <i>Ta Katapola</i>	36.50	25.53	19	Mostene? <i>Mermereh</i>	38.41	27.58	19
Mesochoion?.....	40.27	17.27	9	Minõa (Creta).....	35.30	24.11	19	Mosyllum? <i>Bunder Ghassim</i>	11.18	49.17	2
MESOGAEA.....	38.0	23.55	18	Minõa (Creta)? <i>Castel Mirabello</i>	35.11	25.44	19	*Mosynoeci.....	40.50	38.40	20
MESÖLA.....	37.4	22.0	18	Minõa (Laconia), <i>Monemascia</i>	36.41	23.3	18	Mothone, or Methone, <i>Mothoni</i>	36.49	21.43	18
MESOPOTAMIA, <i>At-Jezireh</i>	36.0	41.0	22	Minõa (Siphnos).....	36.59	24.41	19	Motyca I., <i>Longa</i>	37.53	12.26	12
Mespila (Ninus), <i>Nebbi Yunus</i>	36.21	43.11	22	Minthe M., <i>Atvena</i>	37.30	21.46	18	Motyca, <i>Modica</i>	36.52	14.45	12
Massa, <i>Mezopo</i>	36.33	22.23	18	Minturnae.....	41.15	13.45	9	Motycaus F., <i>Scieli</i>	36.45	14.39	12
Messana, <i>Messina</i>	38.11	15.34	12	Mirobriga, <i>Puebla de Alceor</i>	38.43	5.5 W	7	MOEENE.....	38.0	43.0	22
MESSAPIA, or IAPYGIA.....	40.30	17.40	9	Mirobriga, or Merobrica? <i>Santiago de Caem</i>	38.3	8.44 W	7	Muerne, <i>Morcone</i>	41.21	40.38	9
Messapia, <i>Mesagne</i>	40.33	17.50	9	Misenum Pr., <i>C. Miseno</i>	40.47	14.5	13	Mugilla? <i>r. n. Ponte della Streghe</i>	41.46	12.36	11
Messapium M., <i>Kiypa</i>	38.26	23.30	16	Misio F., <i>Muscone</i>	43.26	13.30	8	Mulladas, or Munda, F., <i>Mondego</i>	40.10	8.40 W	7
Messene.....	37.10	21.56	18	Misus F., <i>Miso</i>	43.36	13.0	8	Muluca, <i>Molochath, or Malva F., Mulvia</i>	34.0	2.51 W	23
MESSENIA.....	37.8	21.50	18	Mizpeh, <i>Nebj Samveel</i>	31.49	35.10	21	Munda, <i>Monda</i>	36.44	4.53 W	7
Messeniacus S. (Asinacus S.), <i>G. of Kalamata</i>	36.45	22.5	18	Mnemonium Pr., <i>Rus Roway, or C. Calmez</i>	21.0	37.12	3				
Messigis M., <i>Kestane Dagh, &c.</i>	38.0	28.0	19	Mnizus, <i>Ajaseh</i>	40.2	32.30	20				
Mestriana?.....	47-10	17.2	14								
Mesyia.....	36.21	43.11	26								
Metagonites (or Metagonium) Pr.....	35.15	2.45 W	23								
Metalla, <i>Iglesias</i>	39.19	8.32	9								
Metapa?.....	38.36	21.31	15								

NAMES.	LAT.	LONG.	MAP.	NAMES.	LAT.	LONG.	MAP.	NAMES.	LAT.	LONG.	MAP.
Munda, or Maliādas F., <i>Mondega</i>	40° 10'	8° 40' W	7	N.				Neapōlis (Pallēne), <i>Polylkromo</i>	40° 1'	23° 32'	15
Mundobriga, <i>Portalegre</i>	39.19	7.18 W	7	*Nabathaei.....	30° 20'	35° 50'	24	Neapōlis (or Parthenōpe), <i>Naples</i>	40.51	14.15	13
Munda, <i>Meyet</i>	11.6	47.17	2	Nabius F. (or Navia?), <i>Nuria</i>	43.15	7.0 W	7	Neapōlis (Sardinia), <i>S. Maria de Nubni</i> , or <i>Naboli</i>	39.41	8.34	9
Municipium, <i>Passarowitz</i>	44.34	21.15	14	Nacrasā, <i>Bakir</i>	38.58	27.44	19	Neapōlis (Sychar, or Shechem), <i>Nablos</i>	32.15	35.14	21
Munyehia.....	37.56	23.39	17	Nacbis F., <i>Cavado</i>	41.32	8.30 W	7	Neapōlis (Zeugitana), <i>Nabal</i>	36.27	10.46	23
Munyehia Portus, <i>Stratotioki</i>	37.56	23.39	17	Nagidus.....	36.7	32.56	20	Neapolitanus S., <i>G. of Hammamet</i>	36.10	11.0	23
Mura M.....	40.30	63.0	3	*Nahanarvali, or Nahanarvali.....	52.25	18.30	25	Nebo, Mount?.....	31.48	35.43	21
Murānum, <i>Morano</i>	39.47	16.6	9	Nain, <i>Vein</i>	32.39	35.22	21	Nebrissa, <i>Nabrissa</i>	36.55	6.2 W	7
*Murbōgi (Turmodigi?)	42.40	4.0 W	7	Naissus, <i>Nissa</i>	43.18	22.5	14	Nebrōdes M.....	37.46	14.0	12
Murgantia, <i>Baselice</i>	41.24	15.0	9	Namadas F., <i>Nerbudda</i>	22.5	75.0	2	Nechesia, in <i>Wady Sukkeree</i>	24.54	35.0	3
Murgantium, <i>Murgo</i>	37.23	15.3	12	Namnētes, or Portus Namnetum (for Condidivenuum), <i>Nantes</i>	47.13	1.32 W	6	Necho's Canal, in <i>Wady Toomilat</i>	30.32	31.50	24
Muridūnum (or Muridūnum), <i>Cuermarthen</i>	51.51	4.19 W	5	*Nannētes, or Namnētes.....	47.25	1.45 W	6	Neda F., <i>Buzi</i>	37.23	21.44	18
Muridūnum, <i>Seaton</i>	50.43	3.4 W	5	*Nantūates.....	46.13	7.0	6	Nedon F., <i>River of Kalamata</i>	37.3	22.8	18
Murius F., <i>Mur</i>	47.0	15.30	14	Napāris F., <i>Julomniza</i>	44.34	27.0	14	Nelcia, n. <i>Ayria</i>	39.21	23.1	15
Murmex Rock, <i>Leftari</i>	39.8	23.21	15	Napata?, <i>Jebel Berkel</i>	18.30	31.50	3	Nemasus, <i>Nimes</i>	43.50	4.21	6
Mursa, <i>Eszek</i>	45.34	18.42	14	Napetia, <i>Pizzo</i>	38.47	16.13	9	Nemēa.....	37.48	22.43	18
Mursalla, <i>Egyed</i>	47.31	17.21	14	Napōca (Colonia), <i>Klausenburg</i>	46.45	23.31	14	*Nemētes.....	49.10	8.15	6
Murus, <i>La Porta</i>	45.25	9.40	8	Nar F., <i>Nera</i>	42.35	12.40	8	Nemetobriga?.....	42.22	7.44 W	7
Muras, <i>Qesada</i>	39.15	3.16 W	7	Narbo Martius, <i>Narbonne</i>	42.11	3.0	6	Nemetocœna, or Nemetæum, aft. <i>Atrebatæ</i> , <i>Arras</i>	50.17	2.45	6
Masagura I., <i>Pondaca</i> , or <i>S. Antonio</i>	35.35	23.28	19	NARBONENSIS.....	44.0	5.0	4	Nemossus, aft. <i>Augustonemētium</i> , <i>Clermont</i>	45.47	3.4	6
Muscānus, Capital of? <i>Alore</i>	27.38	69.0	3	*Naresii.....	43.20	17.20	14	Nemus, or Nemorensis, <i>L. Lago di Nemi</i>	41.42	12.44	11
Muscānus, Kingdom of <i>Muson?</i> <i>Nesle Sheikh Hassan</i>	28.21	30.49	24	*Narici.....	49.15	13.0	25	Neo-Cæsarea (Cabra Diopolis), <i>Niksur</i>	40.35	37.5	26
Musti, <i>Sili Abd-el-Rubbu</i>	36.2	9.11	23	Narnia, <i>Narni</i>	42.31	12.32	8	Neon Teichos.....	38.39	27.6	19
Musus F., <i>Murt</i>	40.10	42.15	22	Naro F., <i>Narenta</i>	43.45	18.0	14	Neon, aft. <i>Tithorea</i> , <i>Velitza</i>	38.34	22.41	16
Mutennum? <i>Wiener Neustadt</i>	47.49	16.15	14	Narōna, <i>Opus</i>	43.2	17.36	14	Neoptana.....	26.50	57.0	3
Mutila, <i>Medolino</i>	44.49	13.56	8	Narthacium.....	39.11	22.26	15	Nepete, <i>Nepi</i>	42.16	12.18	11
Mutilum, <i>Modigliano</i>	44.10	11.47	8	Naryx?.....	38.38	23.0	6	Nephēlis Prom.....	36.9	32.25	20
Mutina, <i>Modena</i>	44.39	10.55	8	*Nasamōnes.....	30.0	18.0	2	Nerētum, <i>Nardo</i>	40.9	18.4	9
Muza, <i>Moushid</i>	13.43	43.15	3	Nasi, n. <i>Dara</i>	37.47	22.12	18	Neritium.....	38.50	20.40	15
Muziris? <i>Mangalore</i>	12.53	74.54	2	Nasium, <i>Naix</i>	48.38	5.23	6	Neritum M., <i>Anoi</i> , or <i>Neritos</i>	38.25	20.40	15
Mycale M., <i>Samosou Dugh</i>	37.40	27.10	19	Natiōlum, <i>Biseaglia</i>	41.15	16.31	9	Nerium Pr., <i>C. Finisterre</i>	42.53	9.15 W	7
Mycælessus?.....	38.25	23.32	16	Natiso F., <i>Natisone</i>	46.0	13.23	8	Nerionia, <i>Codigoro</i>	44.50	12.6	8
Mycēnae.....	37.44	22.46	18	Natron Lakes.....	30.20	30.20	24	Nertobriga, <i>Riela</i>	41.35	1.19 W	7
Mychus Portus, <i>Zalizza</i>	38.16	22.48	16	Naucrātis?.....	31.0	30.40	2	Nertobriga, or Concordia Julia, <i>Valera la Vieja</i>	36.15	6.29 W	7
Myelaem.....	41.9	29.8	26	Naulēchus.....	38.15	15.25	12	Nerūlum, <i>Rotondo</i>	39.55	16.2	9
Myēōnos.....	37.27	25.24	19	Naulēchus, on <i>C. Emineh</i>	42.43	27.56	14	*Nerusi.....	43.46	7.0	6
Myēōnos I., <i>Mykoni</i>	37.27	25.25	19	*Naunes.....	46.25	11.0	8	Nerva F., <i>Nervion</i>	43.19	3.0 W	7
Myēnos M.....	38.30	21.51	15	Naupactos, <i>Epakto</i> , or <i>Lepanto</i>	38.24	21.50	18	*Nervii.....	50.40	3.50	6
MYGDONIA.....	40.45	23.0	15	Nauplia, <i>Nauplia</i> (or <i>Napoli di Romania</i>)	37.34	22.48	18	Nesactium, <i>Castel Nuovo</i>	44.59	14.2	8
MYGDONIA.....	37.0	41.0	22	Nauportus, <i>Ober Laybach</i>	45.59	14.20	14	Nessōnus L., <i>Karatjair</i>	39.40	22.39	15
Myzdonius F., <i>Jakjak-jah</i>	36.21	41.0	22	Naustathmus.....	41.34	36.9	20	Nestane, <i>Luka</i>	37.34	22.28	18
Myta F., <i>Mureclino</i>	37.13	15.5	12	Naustathmus, <i>Marsa el-Halal</i>	32.55	22.11	23	Nestus F., <i>Kara-su</i>	41.30	24.15	11
Mylae, <i>Apha-liman</i>	36.17	33.51	20	Naustathmus Portus, <i>Porto del Cane</i>	36.57	15.9	12	Nesus, <i>Asso</i>	38.23	20.33	18
Mylae, <i>Dhamasi</i>	39.43	22.5	15	Nautāea, <i>Kurshee</i>	38.52	66.10	3	Netindava?.....	44.44	26.20	14
Mylae, <i>Milazzo</i>	38.13	15.14	12	Nava F., <i>Nabe</i>	49.40	7.35	6	Netum, <i>Noto Vecchio</i>	36.36	14.59	12
Myläsa, <i>Melasso</i>	37.19	27.49	19	Navāle, <i>Bivona</i>	38.45	16.10	9	Neve, <i>Nova</i>	32.36	36.1	21
Myndus, <i>Gumishlu Liman</i>	37.3	27.16	19	Navalia, <i>Arcuzano</i>	44.24	8.40	8	Nias F., <i>Rio Grande</i>	11.40	15.0 W	2
Myonia?.....	38.35	22.23	16	Navia, or Nabius, F., <i>Navia</i>	43.15	7.0 W	7	Nicea (Bithynia), <i>Izvik</i>	40.22	29.45	20
Myonnēsus, <i>Oreokastro</i>	38.3	26.53	19	Navilio F., <i>Nalon</i>	43.25	6.5 W	7	Nicea (Gallia Transalpina), <i>Nice</i>	43.42	7.16	6
Myos Hormos, <i>Abou Shaar</i>	27.25	33.42	3	Naxos, <i>Naxia</i>	37.16	25.24	19	Nicea (India)? n. <i>Jelalpoor</i>	32.40	73.15	3
Myra, <i>Dembre</i>	36.17	30.3	20	Naxos L., <i>Naxo</i>	37.0	25.30	19	Nicea (Loeris).....	38.47	22.36	16
Myrae.....	39.49	22.48	15	Naxos (Sicilia), n. <i>Cupo di Schiso</i>	37.47	15.15	12	Nicasia I., <i>Makari</i>	37.5	25.12	19
Myreinos.....	40.54	23.55	19	Naxuana, <i>Nakhshivan</i>	39.13	45.20	22	Nicatorius M.....	35.40	43.50	26
Myriandrus, <i>Godfrey's Castle</i>	36.34	36.8	20	Nazareth, <i>En-Nasirah</i>	32.43	35.19	21	Nieporium, aft. <i>Callinicum</i> , <i>Rakka</i>	35.56	39.3	22
Myrina.....	38.49	27.0	19	Nazianzus, <i>Viranshehr</i>	38.8	34.18	20	Nicer F., <i>Neekar</i>	49.27	9.0	25
Myrina? <i>Kastro</i>	39.52	25.4	19	Neae I., <i>Strati</i>	39.30	25.0	19	Nicia F., <i>Enza</i>	44.40	10.27	8
Myrsinus, or Myrtanium?.....	37.59	21.22	18	Neaethus F., <i>Neto</i>	39.12	17.0	9				
Myrtūm Mare.....	37.20	24.0	19	Neandria? <i>Ineh</i> , or <i>Ene-deh</i>	39.47	26.22	19				
Myrtuntium, or Myrsinus?.....	37.59	21.22	18	Neapōlis (Apulia), <i>Polignano</i>	41.0	17.13	9				
Mysaeum, n. <i>Trikala</i>	38.0	22.28	18	Neapōlis (Edonis), <i>Kavalla</i>	40.56	24.25	14				
Mysia.....	39.30	28.0	20	Neapōlis (Ionia), n. <i>Scala Nuova</i>	37.49	27.18	19				
Mystia, <i>Monasteruce</i>	38.31	16.35	9	Neapōlis (or <i>Leptis Magna</i>), <i>Lebdah</i>	32.38	14.13	23				
Mytēne, <i>Mytilini</i>	39.7	26.34	19								
Myus, <i>Derekeui</i>	37.36	27.29	19								

NAMES.	LAT.	LONG.	MAP.	NAMES.	LAT.	LONG.	MAP.	NAMES.	LAT.	LONG.	MAP.
Niciam? <i>Mit Salameh.</i>	30° 20'	30° 51'	24	Noviomagus, <i>Nimegum</i>	51° 50'	5° 51'	6	Oetodurus, <i>Martigny</i>	46° 6'	7° 41'	3
Nicomedia, for. Oibia, <i>Izmid</i>	40.48	29.58	20	Noviomagus, <i>Noyon</i>	49.35	3.0	6	Oetogösa? <i>La Granj</i>	41.25	0.23	7
Nicopolis (Aegyptus).....	31.14	29.59	24	Novioregum, <i>Royan</i>	45.37	1.1 w	6	Oedessus, <i>Varna</i>	43.13	27.56	14
Nicopolis (Epirus), <i>Pa-leo-prevesa</i>	39.0	20.44	15	Novius F., <i>Nith</i>	55.20	3.50 w	5	*Odombanti.....	41.12	23.40	14
Nicopolis (Pontus), <i>En-deres</i>	39.57	38.24	20	Novum Comm., or Co-mum, <i>Como</i>	45.48	9.6	8	*Odysseae Portus and Pr., <i>P' d'Ulysee</i>	36.42	15.0	12
Nicopolis.....	41.6	29.3	26	*Nubae.....	20.0	27.0	2	Oea? <i>Amari</i>	36.22	25.29	19
Nicopolis (Thracia), <i>Ni-kopoli</i>	41.7	24.38	14	Nuceria, <i>Luzara</i>	44.57	10.42	8	Oea? <i>n. Stefani</i>	38.2	23.38	16
Nicopolis ad Iatrum, <i>Ni-kup</i>	43.20	25.33	14	Nuceria, <i>Nocera</i>	40.44	14.38	13	Oea, <i>Paleu-Khora</i>	37.44	23.29	18
Nicopolis (ad Istrum), <i>Ni-kopol</i>	43.45	24.53	14	Numana, <i>Umana</i>	43.31	13.38	8	Oea (Augusta Felix), <i>Tripoli</i>	32.54	13.11	23
Nicotera, <i>Nicotera</i>	38.32	15.58	9	Numantia, <i>Garray</i>	41.46	2.26 w	7	Oeantheia, <i>Galaxidi</i>	38.22	22.23	16
Nidum, <i>Neuth</i>	51.40	3.58 w	5	Numicius, or Numicius F., <i>Torto</i>	41.38	12.34	11	Oeaso, or Olarso, <i>Oyar-zuu</i>	43.18	1.52 w	8
Nigama, <i>Negapatam</i>	10.43	79.54	2	NUMIDIA.....	36.0	7.0	23	Oechalia (Actolia)?.....	38.54	21.47	15
Niger F., <i>Joliba</i>	13.0	7.0 w	2	Numistro, <i>n. Muro</i>	40.46	15.20	9	Oechalia (Euboia)?.....	38.27	24.8	15
Nigra? <i>Timbuctoo</i>	17.22	2.56 w	2	Nura?.....	40.40	8.18	5	Oechalia, aft. Carna-nium.....	37.16	22.2	18
*Nigritae.....	14.0	5.0	2	Nura, <i>Nurri</i>	39.43	9.14	9	Oechardes F.....			1
Nilus F.?.....	38.3	24.0	15	Nura F., <i>Nura</i>	44.45	9.38	8	Oenauthia, <i>Bambora</i>	43.6	40.31	22
Nilopolis.....	29.7	31.10	24	Nura I., or Balearis Minor, <i>Minorca</i>	40.0	4.0	7	Oeneum?.....	41.37	20.5	14
Nilus F., <i>Nile</i>	21.20	31.0	3	Nymbacum.....	36.26	23.11	18	Oeneum? <i>Magula</i>	38.25	21.56	18
Nineveh, <i>Nebbi Yunus, Kouynjik, &c</i>	36.21	43.11	22	Nymphaea I.? (Phin-tonis?), <i>Caperera</i>	41.13	9.27	9	Oeniidae, <i>Trikardho</i>	38.25	21.14	18
Ninus (Mespila of Xenophon), or Nineveh, <i>Nebbi Yunus</i>	36.21	43.11	22	Nymphacum, <i>Medua</i>	41.47	19.31	14	Oenoanda, <i>Uludscha</i>	36.48	20.35	20
Niphates M., <i>Ali-Dagh, &c</i>	38.30	42.0	22	Nymphacum Pr., <i>Capo Santo</i>	40.7	24.22	15	Oenoe?.....	37.37	22.35	18
Nisaea, <i>Nissa</i>	37.50	58.35	3	Nymphaeus F., <i>Ninfa</i>	41.30	13.0	11	Oenoe, <i>Ghyfto Kastro</i>	38.11	23.24	16
Nisaea, <i>r. n. S. Nikolao</i>	37.59	23.21	16	Nymphaeus Portus.....	40.40	8.6	9	Oenoe, <i>Ivoi</i>	38.9	23.57	16
Nisaeian Plains.....	34.0	48.0	22	Nymphalium, <i>Ninfi</i>	38.26	27.28	19	Oenoe, <i>Port Skhino</i>	38.3	23.2	16
Nisibis, or Antiochia Mygdonia, <i>Nisibin</i>	37.1	41.10	22	Nymphius F., <i>Batman Su</i>	38.0	40.50	22	Oenoe, <i>Unieh</i>	41.8	37.17	20
Nisyros?.....	35.42	27.4	19	Nysa? <i>Nicoteta</i>	34.10	71.47	3	Oenoe (Icaria).....	37.36	26.11	19
Nisyros I., <i>Nisero</i>	36.35	27.12	19	Nysa? <i>Sultan-hissar</i>	37.53	38.9	19	Oenotrides Insulae?.....	40.6	15.6	9
Nithine?.....	30.49	30.46	24	Nysaeum M.....	38.23	22.49	16	Oenophyta, <i>Inia</i>	38.17	23.39	16
*Nithones, or Vithones	52.50	13.0	25					Oenus, <i>Tzitzina</i>	37.10	22.36	18
*Nitiobriges.....	44.30	0.30	6	O.				Oenus, or Aenus, F., <i>Inu</i>	47.30	12.0	25
Nivaria, <i>Alnjidos</i>	41.27	4.33 w	7	Oänus F., <i>Frascolari</i>	36.50	14.32	12	Oenus F. (Laconia), <i>Kelcfina</i>	37.6	22.27	18
Nivaria I., <i>Teneriffe</i>	28.15	16.30 w	2	Oaracta I., <i>Kishm</i>	26.50	56.0	3	Oenussae I., <i>Spalmatori</i>	38.22	26.15	19
Nivernum, <i>Nevers</i>	46.58	3.10	6	Oaxes F., <i>Acus</i>	35.20	24.41	19	Oenussae I ^{ae} , <i>Sapienza and Capri</i>	36.45	21.45	18
Noae, <i>Naur</i>	37.58	15.6	12	Oaxus, or Axus, <i>Acus</i>	35.16	24.50	19	Oeroe F.....	38.13	23.12	16
Noega, <i>Gijon</i>	43.35	5.44 w	7	Oblium, <i>La Bati</i>	45.38	6.22	8	Oescus, <i>Glava</i>	43.20	24.19	14
Nola, <i>Nola</i>	40.55	14.32	13	Ocaläa.....	38.22	23.3	16	Oescus, or Oius, F., <i>Isker</i>	42.55	24.0	14
Nomentum, <i>Mentana</i>	42.4	12.39	11	Oceänus Britannicus, <i>English Channel</i>	50.0	2.0 w	5	Oeta M., <i>Katavothron</i>	38.48	22.16	15
Nona'cris, <i>Solo</i>	38.1	22.15	18	Oceänus Cantabrus, <i>Bay of Biscay</i>	46.0	5.0 w	2	Oetylus, <i>Fitylo</i>	36.43	22.23	18
Norba, <i>Conversano</i>	40.57	17.7	9	Oceänus Gaditanus.....	36.0	15.0 w	2	Oeum, <i>r. n. Varibopi</i>	38.9	23.46	16
Norba, <i>Norma</i>	41.34	13.3	11	Oceänus Gallicus.....	49.0	4.0 w	2	Ocum Cerameicum?.....	37.58	23.42	17
Norba Caesarä, <i>Alcantara</i>	39.41	6.43 w	7	Oceänus Germanicus, or Mare Germanicum, <i>German Ocean</i>	55.0	5.0	2	Ogglasa I., <i>Monte Christo</i>	42.20	10.20	8
Norea? <i>Neumarkt</i>	47.4	14.25	14	Oceänus Hesperius (Mare Atlanticum, Externum, or Magnum), <i>Atlantic Ocean</i>	40.0	20.0 w	2	Ogygia.....			1
Noricum.....	47.30	14.0	14	Oceänus Hibernicus, <i>Irish Sea</i>	53.40	5.0 w	5	Oisyme.....	40.49	24.18	19
Notium Prom., <i>Mizen Head</i>	51.26	9.50 w	2	Oceänus Indicus, <i>Indian Ocean</i>	0.0	70.0	2	Oius, or Oescus, F., <i>Isker</i>	42.55	24.0	14
Nova, <i>Dobra</i>	44.36	21.57	14	Oceänus Sarmaticus, or Mare Suevicum, <i>Baltic Sea</i>	57.0	20.0	2	Oläbus I., <i>Hadiwah</i>	34.5	42.28	22
Nova Sparsa.....	35.43	5.53	23	Oceänus Septentrionalis (Mare Pigrum).....	66.30	5.0	2	Olarso, or Oeaso, <i>Oyar-zuu</i>	42.18	1.52 w	7
Novae, <i>Gourabeli</i>	43.39	25.4	14	Oceänus Vergivius, <i>Bristol Channel</i>	51.20	5.0 w	20	Olbasa, <i>Belenglu</i>	37.22	30.0	20
Novana, <i>Novi</i>	42.59	13.36	8	Ocellodürum, <i>Toro</i>	41.36	5.27 w	7	Olbia?.....	36.52	30.45	20
*Novantae.....	55.15	4.20 w	5	Ocellum Pr., <i>Flambo-roysh Head</i>	54.7	0.4 w	5	Olbia, aft. Nicomedia, <i>Izmid</i>	40.48	29.58	20
Novantium Chersonesus	54.50	5.0 w	5	Ocellum? <i>Uzeau, n. Fe-nestrolles</i>	45.3	7.2	8	Olbia, <i>r. n. Nicolae</i>	46.40	32.1	2
Novantium Pr., <i>Mull of Galloway</i>	54.38	4.51 w	5	Oche, or Ocha, <i>M., Okhi</i>	38.4	24.28	15	Olbia? <i>St. Vincent de Carquairane</i>	43.6	6.5	6
Novaria, <i>Nocera</i>	45.27	8.37	8	Ochus, <i>Nackiloo</i>	26.55	53.31	3	Olbia, <i>Terranova</i>	40.55	9.29	9
Novesium, <i>Neuss</i>	51.11	6.42	6	Ochus F.? <i>Kokeha</i>	37.10	70.0	3	Olbianus Portus, <i>Golfo di Terranova</i>	40.57	9.35	9
Noviodünnum, <i>Karlstadt</i>	45.30	15.35	14	Oera Mons.....	45.50	14.30	14	Olbianus, or Aroanius, F. <i>Olbianus</i>	37.57	22.20	18
Noviodünnum? <i>Newy-sar Baranjon</i>	47.19	2.10	6	Oerieilum, <i>Otricoli</i>	42.27	12.27	11	Oleacites S., <i>Bay of Storah</i>	37.10	7.0	23
Noviodünnum? <i>Toulcha</i>	45.10	28.47	14	Oerinum, or Damno-nium Prom., <i>The Lizard</i>	49.58	5.11 w	5	Olecinum, <i>Dulcigno</i>	41.53	19.12	14
Noviodünnum, aft. Diablintes, <i>Jubleins</i>	48.17	0.25 w	6	Oestapitarum Prom., <i>St. David's Head</i>	51.54	5.19 w	5	Olestrum, <i>Coll de Ba-laguer</i>	40.59	0.56	7
Noviodünnum, aft. Nivernum, <i>Nevers</i>	46.58	3.10	6					Olenacum, <i>Old Carlisle</i>	54.49	3.16 w	5
Noviodünnum, aft. Augusta Successionum, <i>Soissons</i>	49.24	3.20	6					Olenus, <i>Kato Akhaia</i>	38.8	21.34	18
Noviodünnum, or Colonia Equestris, <i>Nyon</i>	46.23	6.15	8					Olerus, <i>Castel Messelero</i>	35.7	25.48	19
Noviomagus? <i>Holwood Hill, n. Keston</i>	51.21	0.3	5					Olgassys M., <i>Alkas Dagh</i>	41.6	34.0	20
Noviomagus, <i>Neumagen</i>	49.53	6.54	6					Oliäros I., <i>Antiparvo</i>	37.0	25.3	19

NAMES.	LAT.	LONG.	MAP.	NAMES.	LAT.	LONG.	MAP.	NAMES.	LAT.	LONG.	MAP.
Olives, Mount of, <i>Jebel Toor</i>	31°47'	35°15'	21	Opus Prom.....	38°19'	22°32'	16	Ostadius, <i>Khafa</i>	41°42'	27°0'	14
Olizon.....	39.7	23.14	15	Ora?.....	34.12	72.23	3	Osteodes I.? <i>Ustia</i>	38.42	13.10	9
Ollius F., <i>Ogho</i>	45.55	10.14	8	ORBALISÆNE.....	40.0	38.25	20	Ostia, <i>Ostia</i>	41.43	12.16	11
Olmeius F.? <i>Zagara</i>	38.20	23.4	16	Orbelus M.....	41.16	23.40	14	Ostra, <i>Corinaddo</i>	43.40	13.2	8
Olmiæ Fr., <i>C. Olmia</i>	38.4	22.58	18	Orædes Iæc., <i>Orkney Islands</i>	59.0	3.0	2	Ostracine?.....	31.3	32.22	24
Olmōnes?.....	38.23	23.6	16	Oræas, or Tarvædum, Fr., <i>Dunnet Head</i>	58.41	3.24	2	*Ostadæni?.....	55.25	2.0	5
Oloctodariza.....	40.2	38.49	15	Oræos, <i>Mojejer</i>	30.47	46.4	22	Othoæa, <i>Oristano</i>	39.51	8.34	9
Olophyxus, <i>Khildandi</i>	40.20	24.8	20	Oræhomēnus (Bocotia), <i>r. n. Skriptu</i>	38.29	22.59	16	Othryūs I., <i>Fano</i>	39.50	19.20	15
Olpac, <i>Acapi</i>	38.57	21.9	15	Oræistus, <i>Alekiam Jaita</i>	39.14	31.21	20	Othrys M., <i>Ierako</i>	39.3	22.42	15
Olpac (Loeris).....	38.26	22.12	15	Oræssus, or Ardicus, <i>F., Arjiseh</i>	44.23	26.0	14	Ovetum, (or Lucus Asturum?) <i>Oriedo</i>	43.22	5.57	7
Oltis F., <i>Lot</i>	44.40	2.30	6	*Ordovices.....	52.48	3.30	5	Ovilaba, <i>Wels</i>	48.10	14.2	14
Oltirus, <i>Xylo-kastra</i>	38.4	22.38	18	Orlyunus M.....	39.14	25.57	19	Oxinas, <i>Kuehuk Oksina</i>	41.22	31.39	20
Oltus? <i>Porto di Spina Longa</i>	35.16	25.44	19	ORÆSTIS.....	40.31	21.20	20	Oxus F., <i>Amoo, or Jihon</i>	39.0	64.0	3
OLYMPENE.....	39.45	29.0	20	Oræstum, <i>Marmaria</i>	37.23	22.14	18	Oxus L., <i>Sir-i-kol</i>	37.25	73.45	3
Olympia.....	37.38	21.38	18	*Orætani.....	38.30	3.0	7	*Oxybiū.....	43.30	6.40	6
Olympus, <i>Tschiraly</i>	36.24	30.30	20	Orethys F., <i>Oreto</i>	38.6	13.20	12	Oxycænus, Kingdom of.....	26.35	60.0	3
Olympus M. (Bithynia), <i>Khesish Dagh</i>	40.0	29.20	20	Orētum.....	38.50	3.40	7	Oxydrææ, or Sudrææ.....	28.40	72.0	3
Olympus M. (Cyprus), <i>Oros Troados</i>	34.56	32.52	20	Orēus (Histinea), <i>Oreos</i>	38.57	23.6	15	Oxyenia?.....	39.47	21.38	15
Olympus M. (Ionia), <i>Niſi Dagh</i>	38.22	27.22	19	Oræxis M.....	37.51	22.21	18	Oxyryncus, <i>Bahnesch</i>	28.33	30.45	24
Olympus M. (or Orminium), <i>Ala Dagh</i>	40.20	32.0	20	Orgia, <i>Organya</i>	42.13	1.18	7	Ozēne, <i>Oojein</i>	23.10	75.48	2
Olympus M. (Thessalia), <i>Lacha</i>	40.5	22.21	15	Orgus F., <i>Oreo</i>	45.25	7.20	8				
Olynthus, <i>Agia Maria, or Aio Mamas</i>	40.16	23.21	15	Oricum, or Oricus, <i>Erikho</i>	40.22	19.27	15	P.			
*Omanitæ, <i>Omanum</i>	23.30	57.0	3	Oripo, <i>Alcaea de Gaudaira</i>	37.16	5.45	7	Pacciana Matidiae? <i>r. n. Marsa Zeitoun</i>	36.58	6.17	23
Ombi, <i>Koom Omba</i>	24.28	32.59	3	*Oritac.....	26.0	65.40	3	Pachnamūnis?.....	31.27	31.9	24
Omirras F. (Euphrates?), <i>Murad Tekai</i>	38.50	40.30	22	Oriundus F., <i>Boyana</i>	41.50	19.20	14	Pachyri Portus, <i>Porto di Palo</i>	36.40	15.6	12
Omphalium.....	35.13	25.6	19	Oriza? <i>Es-Sukhneh</i>	34.44	38.47	20	Pachyrius, or Pachyriunum Pr., <i>Capo Passaro</i>	36.41	15.7	12
Omphalium?.....	39.56	20.28	15	Orminium M. (Olympus), <i>Ala Dagh</i>	40.20	32.0	20	Pactylus F.....	38.25	28.3	19
On, or Onion? (Vicus Judæorum), <i>Tell el-Yehud</i>	30.22	31.28	24	Ormeæ.....	37.47	22.39	18	Pactya, <i>Dughan Arslan</i>	40.32	26.51	19
Onceium?.....	37.41	21.52	18	Ornithopolis? <i>Adlan</i>	33.24	35.18	21	Pactyas M.....	37.55	27.28	19
Onchesmus, <i>Santa Quaranta</i>	39.53	20.2	15	Oroanda? <i>Arcau</i>	37.14	32.6	20	PADAN-ARAM, or ARAM-NAHARAIM, <i>Al-Zezireh</i>	36.0	41.0	22
Onchestus.....	38.21	23.9	16	Oroatia, or Arōsis, F., <i>Tob</i>	30.20	40.52	22	Padinum, <i>Bondeno</i>	44.42	11.24	8
Onchestus F.....	39.33	22.31	15	Orobine, <i>Rovies</i>	38.48	23.14	15	Pādus, or Eridānus, F., <i>Po</i>	45.0	8.45	8
Oncia M.....	37.52	22.56	18	*Orobii.....	45.55	9.20	8	Padūsa F., <i>Primaro</i>	44.38	11.45	8
Oncum?.....	43.29	16.39	14	Orōbis, or Orbis, F., <i>Orb</i>	43.30	3.0	6	Pæcænia, <i>n. Karela</i>	37.56	23.50	16
Onisia I.?.....	35.11	26.18	19	Orolaunum, <i>Arlon</i>	49.40	5.50	6	*Pæcæniū.....	50.15	5.0	6
Onoba, <i>Huelba</i>	37.15	6.50	7	Orontes F., <i>Nahr El-Ahsy</i>	35.50	36.25	20	Pæcænia.....	41.45	22.0	14
Onobålas F. (Acesines, or Asines), <i>Cantara</i>	37.50	15.10	12	Orontes M., <i>Eleumd</i>	34.45	48.30	22	Pæcæniæ, <i>Mendiki</i>	38.6	23.43	16
Onochōnus F.?.....	39.23	22.6	15	Orōpus, <i>Oropo</i>	38.17	23.47	16	*Pæcæſci.....	43.30	6.0	7
Onthis L., <i>L. of Bokhori</i>	38.21	21.35	18	Orospeđa Mons, <i>Sierra Alearoz, ðe</i>	39.0	2.20	7	Pæctænus (or Posidoniatēs) S., <i>G. of Salerno</i>	40.20	14.40	9
Onugnāthus I., <i>Cervi, or Elaſoniis</i>	36.28	22.58	18	Orra, or Uria Loerōrum, <i>Palazzi</i>	38.8	16.10	9	Pæctum, or Posidonia.....	40.23	15.0	9
Onūphis? <i>Mit Ghamr</i>	30.44	31.14	24	ORSENE.....	39.20	38.0	20	Pagæe, <i>Psatha</i>	38.6	23.14	16
*Ophionenses.....	38.37	22.0	15	Orthopægum, or Thuriūm, M.....	38.28	22.52	16	Pagala?.....	25.25	66.20	3
Ophir?.....	13.20	45.0	3	Orthosia?.....	34.38	36.2	20	Pagæsæe.....	39.23	22.55	15
Ophius, <i>Of</i>	40.59	40.19	20	Ortōna, <i>Ortona</i>	42.21	14.24	9	Pagæaneus S., <i>G. of Volo</i>	39.12	23.0	15
Ophiūsa, or Colubraria I. (of Strabo), <i>Formentera</i>	38.42	1.25	7	Ortopula, <i>S. Marco</i>	44.16	15.29	14	Pagæe, <i>Bagras</i>	36.25	36.11	20
Ophiūsa, or Colubraria I., <i>Columbretes</i>	39.54	0.45	7	Orotspana? <i>Cumbol</i>	34.28	69.5	3	Palææa, <i>n. Apidhia</i>	36.53	22.48	18
Ophiūssa I., <i>Afsia</i>	40.30	27.30	19	Ortygia, <i>Siracusa</i>	37.3	15.15	13	Palææa Paphos, <i>Konlia</i>	34.42	32.34	20
Ophryniūm.....	40.1	26.21	26	Ortygia I. (or Delos), <i>Delos</i>	37.23	25.17	19	Palææaria, or Maræa, <i>El-Rasheet</i>	30.56	30.3	24
Opinum, <i>Oppido</i>	40.44	15.59	9	Orvium Prom., <i>C. Sileiro</i>	42.5	8.52	7	Palææaria, or Palirus.....	38.45	20.54	15
Opis?.....	34.10	43.52	2	Oryx, or Halus, <i>n. Podhagora</i>	37.46	22.3	18	Palææste.....	40.11	19.34	15
Opitergium, <i>Oderzo</i>	45.47	12.31	8	Osa F., <i>Osa</i>	42.32	11.15	8	Palææta, <i>Bologna</i>	42.32	8.54	9
Opizus?.....	42.2	25.32	14	Oseæ? <i>Bocca dello Stagno</i>	39.49	8.33	9	Palæætia, <i>Palencia</i>	42.1	4.27	7
Oplonti, <i>Torre dell'Annunciata</i>	40.45	14.27	13	Osea, or Vesca, <i>Hææca</i>	42.9	0.20	7	Pale, <i>Polikata</i>	38.13	20.26	18
Opōæc, <i>Hafon</i>	10.26	51.15	2	Oscēla, <i>Damo d'Ossolo</i>	46.7	8.17	8	Palfuria, <i>Villarodona</i>	41.22	1.20	7
Oppidum Novum, <i>El-Kudarah</i>	36.9	2.9	23	Oscellis, <i>Oriuela</i>	38.8	1.0	7	Palica?.....	37.18	14.43	12
Oppidum Novum, <i>Naye</i>	43.11	0.16	6	Oscineium, <i>Moulin d'Escinjo</i>	44.13	0.0	6	Palimbothra? <i>Palua</i>	25.37	85.15	2
Optatiana, <i>Szamosjvar, or Armeniæstadt</i>	47.1	23.50	14	*Osi.....	49.30	19.0	25	Palindromus Prom., <i>C. Bab-el-Mandeb</i>	12.40	43.34	3
Opuntia Ms., <i>Mt. Khlomo, &c.</i>	33.35	23.0	16	*Osismii.....	48.20	3.40	6	Palinurus Prom., <i>Capo di Palinuro</i>	40.0	15.16	9
Opus (Elis), <i>n. Skiadha</i>	37.52	21.41	18	Osmus F., <i>Osmna</i>	43.0	24.45	14	Palirus, or Palaernus.....	38.45	20.54	15
Opus (Loeris), <i>Kardheniza</i>	38.36	23.4	16	Osofum, <i>Osofo</i>	46.15	13.6	8	Paliseius, <i>Rakhamyca</i>	37.27	22.14	18
				OSROENE.....	37.20	39.0	25	Palirus.....	32.19	23.10	22
				Ossa M., <i>Kisovo</i>	39.48	22.42	15	Palla, <i>Bonifacio</i>	41.23	9.9	9
				Oset.....	37.25	5.51	7	Pallacōpas.....	30.10	46.40	22
				Ossonōba, <i>Faro</i>	36.59	7.54	7	Pallantia? <i>Rebjejon</i>	42.23	5.17	7
								Pallantias F., <i>Palencia</i>	39.53	0.30	7
								Pallantium.....	37.27	22.20	18
								Pallanium, <i>Pallano</i>	42.10	14.30	9
								Pallene.....	38.2	23.51	16
								PALLÈNE.....	40.0	23.30	16

NAMES.	LAT.	LONG.	MAP.	NAMES.	LAT.	LONG.	MAP.	NAMES.	LAT.	LONG.	MAP.
Palma, <i>Palma</i>	39°35'	2°39'	7	Pardna, <i>Slano</i>	42°48'	17°52'	14	Pogella?.....	38°30'	33°10'	20
Palmaria I., <i>Palmarola</i>	40.56	12.52	9	Paremböle, <i>Debod</i>	23.55	32.52	3	Peiraeun, <i>Perakhora</i>	38.2	22.57	16
Palmyra (Tadmor), <i>Tadmor</i>	34.18	38.14	20	Parentium, <i>Parenzo</i>	45.14	13.35	8	Peiraëus.....	37.56	23.39	17
PALMYRÈNE.....	34.40	38.30	20	*Paricanii?.....	27.35	58.0	3	Peiraëus Portus, <i>Dhrako</i> , or <i>Porto Leone</i>	37.56	23.38	17
Palus Maeötis, <i>Sea of Azov</i>	46.0	37.0	2	Parietina, <i>Mostaza</i>	35.8	4.27 w	23	Peiraëus Portus (Corinthia), <i>Porto Franco</i>	37.50	23.8	18
Palus Stentöris, <i>G. of Enos</i>	40.43	26.5	19	Parietini?.....	39.24	2.31 w	7	Peirus F., <i>Kamenitza</i>	38.8	21.37	18
Palus Tritönis, <i>Al-Sibkah</i>	33.30	8.45	23	*Parisii.....	54.0	0.20 w	5	Peiso L.? <i>Balaton</i> , or <i>Platten See</i>	46.53	18.0	14
Pambötis L., <i>L. of Iania</i>	39.50	21.0	15	*Parisii.....	48.42	2.15	6	PELAGONIA.....	41.6	21.30	14
Pamiäus F. (Messenia), <i>Piruzata</i>	37.6	22.0	18	Parium M.....	36.50	35.40	26	Pelagonia, <i>Bitoglia</i> , or <i>Monastir</i>	40.58	21.15	14
Pamiäus F. (Thessalia), <i>Bliuri</i> , or <i>Piliuri</i>	39.27	21.50	15	Parium, <i>Kamara</i>	40.25	27.4	19	PELASGIÖTIS.....	39.30	22.25	15
PAMPHYLIA.....	37.0	31.0	20	Parma, <i>Parma</i>	44.48	10.21	8	*Pelendönes.....	41.50	2.40 w	7
Panachateus Mons, <i>Voldiu</i>	38.12	21.52	18	Parma F., <i>Parma</i>	44.40	10.19	8	*Pelendova, <i>Krajova</i>	44.20	23.44	14
Panaëctum?.....	38.11	23.35	16	Parnassus? <i>Koj Hissar</i>	38.52	33.34	20	*Peligni.....	41.58	14.0	9
Panaëctolium M., <i>Viena</i>	38.40	21.30	15	Parnassus M., <i>Range of Liakhoura</i>	38.34	22.30	16	Pelinnæum, or Pelinna, <i>Kardhiki</i>	39.35	21.54	15
Pandataria I., <i>Vandotena</i>	40.47	13.25	9	Paros M., <i>Nozia</i>	38.11	23.45	16	Pelion M., <i>Zangora</i>	39.26	23.3	15
Pandosia (Bruttiorum), <i>n. Mendocino</i>	39.17	16.11	9	Paron M., <i>Malevo</i> , or <i>Kani</i>	37.17	22.37	18	Pellia, aft. <i>Ampera</i> , <i>Famieh</i>	35.29	36.24	20
Pandosia (Epirus), <i>Kastri</i>	39.18	20.36	15	Paropamiäus M., <i>Seffeid Koh</i>	34.0	70.0	3	Pella (Macedonia), <i>Alaklisi</i> , or <i>Apostolus</i>	40.44	22.27	15
Pandosia (Lucania), <i>Anglona</i>	40.16	16.31	9	Paröpus, <i>Collesano?</i>	37.54	13.55	12	Pella (Palæstina), <i>Kefr Beel</i>	32.35	35.44	21
PANEAS.....	33.15	35.47	21	PAROREIA.....	39.45	21.17	15	Pellana.....	37.10	22.22	18
Paneas, or Caesarëa-Philippi, <i>Banias</i>	33.16	35.42	21	PAROREIA, <i>Paleomiri</i>	37.29	22.10	12	Pellène.....	38.3	22.32	18
Panephytis?.....	31.8	31.50	24	PARORËUS.....	38.30	31.0	20	Pelödes Portus, <i>Harbor of Butrinto</i>	39.44	20.0	15
Pangæus M., <i>Pilaf Tepeh</i>	40.53	24.6	19	Paros, <i>Parekhia</i>	37.5	25.10	19	PELOPONNËSUS, <i>Morea</i>	37.30	22.0	15
Panhormus, or Panormus, <i>Palermo</i>	38.7	13.21	12	Paros I., <i>Paro</i>	37.5	25.12	19	Pelöron, Pelörus, or Pelorias, <i>Pr., Capo di Faro</i>	38.16	15.40	12
Panionium?.....	37.44	27.17	19	Parthanum, <i>Partenkirch</i>	47.29	11.8	25	Pelörus F.? <i>Kzia</i> , or <i>Chram</i>	41.30	44.30	22
Panium.....	33.17	35.41	21	Parthenicum, <i>n. Partenico</i>	38.56	13.4	12	Peltæe?.....	38.12	29.52	20
PANNONIA, LOWER.....	47.0	16.0	14	Parthenium, <i>Bartan</i>	41.40	32.17	20	Pelusiæ Mouth (of Nile), <i>Tinch Mouth</i>	31.4	32.25	24
PANNONIA, UPPER.....	46.0	18.0	14	Parthenius F., <i>Bartan Tchai</i>	41.30	32.25	20	Pelusium (Sin?), <i>Tinch</i>	31.2	32.21	24
Panöpeus.....	38.29	22.48	16	Parthenius M., <i>Partheni</i>	37.30	22.32	18	Pelva?.....	43.52	17.8	14
Panormus, or Panhormus), <i>Palermo</i>	38.7	13.21	12	Parthenöpe (Neapölis), <i>Naples</i>	40.51	14.15	13	Peme?.....	29.39	31.16	24
Panormus (Achaia).....	38.19	21.49	18	PARTHIA.....	35.50	57.0	3	Peneüs F., <i>Gastum</i>	37.53	21.20	18
Panormus (Cephalenia), <i>Port Viskardho</i>	38.27	20.34	15	*Parthini.....	41.45	20.30	14	Peneüs F., <i>Selenbria</i>	39.45	22.24	15
Panormus (Creta).....	35.25	24.29	19	Paryadres Mons.....	40.40	39.0	20	Penni-lucus.....	46.22	6.55	6
Panormus (Ionia).....	37.56	27.18	19	Parysätis, Villages of?.....	35.15	43.27	22	Pennocrucium, <i>Stretton, n. Penkridge</i>	52.42	2.9 w	5
Panormus Portus, <i>Karajia Agatsch</i>	36.50	28.30	19	Pasargidæ? <i>Deh Minair</i>	28.31	53.20	3	PENTAPÖLIS.....	32.40	21.0	23
Panormus Portus, <i>Marsa Sollom</i>	31.29	25.11	23	Pasira?.....	25.20	64.40	3	Pentaschoenüs?.....	31.1	32.37	24
Panormus Portus, <i>Panorimo</i>	37.41	24.4	18	Passatigris, or Eulaeus, <i>F., Kuran</i>	31.0	48.25	22	Pentêle, <i>Mendeli</i>	38.4	23.54	16
Panormus Portus, <i>Port Palermo</i>	40.5	19.42	15	Passaron.....	39.40	20.57	15	Pentelicus M., or Brilessus, <i>Peiteli</i> , or <i>Mendeli</i>	38.7	23.53	16
Pantagias F., <i>Porcari</i>	37.18	15.10	12	Patära.....	36.15	29.22	20	*Pentri.....	41.27	14.25	9
Pantanus L., <i>Lago di Lesina</i>	41.53	15.25	9	Patavium, <i>Padua</i>	45.24	11.51	8	Peparëthos I., <i>Piperi</i>	39.20	24.19	19
Panticapæum, <i>Kertsch</i>	45.22	36.28	3	Patavinæ Aquæ, or Apöni Fons, <i>Bagni d'Abano</i>	45.22	11.46	8	Pephus, <i>St. Dhimitri</i>	36.49	22.18	18
Pantichium, <i>Pandik</i>	40.54	29.16	20	Patavissa (Colonia), <i>Thorda</i>	46.33	23.45	14	PERAËA (Caria).....	36.54	28.30	19
Panyus F., <i>Pravadi</i>	43.10	27.30	14	Patbmetie, see Phatnitic				PERAËA (Palæstina).....	32.0	35.50	21
PAPILLAGONIA.....	41.10	34.0	20	Patmos I., <i>Patino</i>	37.20	26.34	19	Perætheæ, <i>Valietzi</i>	37.28	22.16	18
Paphos, <i>Baffo</i>	34.45	32.25	20	Patrae, <i>Patras</i>	38.15	21.44	18	Perætheana?.....	38.31	6.13 w	7
Pappa?.....	37.28	32.12	23	Patroeli L., <i>Gaidharo</i>	37.39	23.57	18	Pereöte, <i>Bourgas</i>	40.13	26.38	19
Papua M.?.....	37.3	7.20	20	Pattäla? <i>Hyderabad</i>	25.23	68.21	3	Pereri, <i>Peigr Kalah</i>	39.1	43.40	22
Parachoathras M., <i>Chain of El-Burz</i> , or <i>Caspian Mts</i>	36.0	52.0	3	Patümos (Thour, or Pithom), <i>r. n. Abasich</i>	30.28	31.35	24	Pergämos?.....	35.29	23.51	19
PARAETACËNE?.....	38.30	70.0	3	Patyçus, <i>Paola</i>	39.22	16.2	9	Pergämus, or Pergämos, <i>Bergamo</i>	39.6	27.14	19
*Paraetacëni.....	33.0	51.0	3	Pauca, <i>Porto Polo</i>	41.43	8.49	9	Perge.....	37.1	30.55	20
Paraetanium, <i>Marsa Labeiti</i>	31.21	27.12	23	Paura, <i>Pahra</i>	27.58	60.30	3	Pergus L., <i>Lago Pergusa</i>	37.29	14.18	12
PARALIA.....	37.50	23.55	18	Paus.....	37.51	21.57	18	Perimulicus S., <i>Strait of Malacca</i>	4.0	100.0	2
Paran, Desert of, <i>El-Th</i>	30.30	34.45	24	Pausilypus Mons, <i>Hill of Posilipo</i>	40.49	14.13	13	Perinthus, aft. Heraclea, <i>Erekli</i>	40.59	27.58	19
Parapotamii, <i>r. n. Belissi</i>	38.33	22.48	16	Pax Julia, <i>Beja</i>	38.5	7.41 w	7	Peripollium?.....	37.59	15.50	9
Parasopia, Plain of.....	38.15	23.20	15	Paxus I., <i>Paro</i>	39.11	20.10	15	Permessus F.?.....	38.14	23.5	16
PARAVAËA.....	40.26	20.40	15	Pedalium Pr., <i>C. Grego</i>	34.57	34.6	20	Perniciacum.....	50.37	4.52	6
PARDOSCLA.....	39.50	35.21	20	Pedalium Pr., or Artemisium, <i>C. Suelva</i>	36.35	28.53	19	*Perorsi?.....	22.0	15.0 w	2
				Pedäsus? <i>Paitschin</i>	37.15	27.54	19	Perre, <i>Adiaman</i>	37.45	38.26	20
				Pedäsus?.....	39.32	26.17	19	PERHHAËBIA.....	39.50	22.10	15
				Pediaios F.....	35.10	33.45	20	Persepölis, <i>Itakhr</i>	29.58	53.0	3
				Pedicia?.....	38.37	22.41	16	Perseicæ Pylae? <i>Kaleh Sefeed</i>	30.16	51.50	5
				PEDIUM.....	38.0	23.41	16	Persicus S., <i>Persian Gulf</i>	28.0	50.0	8
				Pednelissus.....	37.31	31.19	20				
				Pedona, <i>Borgo S. Dal-mazzo</i>	44.20	7.31	8				
				Pëdum, <i>Galliano</i>	47.53	12.51	11				
				Pegae, <i>Rapsomati</i>	37.22	22.11	18				

NAMES.				NAMES.				NAMES.			
	LAT.	LONG.	MAP.		LAT.	LONG.	MAP.		LAT.	LONG.	MAP.
PERSIS.....	30° 0'	52° 0'	3	Pharax, <i>Koudiah</i>	30° 45'	18° 20'	23	Phoelae, or Phytia,			
Perta, <i>Ujuk Nesat</i>	38.21	33.36	20	Pharia, see Pharus.....				<i>Porta</i>	36° 41'	21° 11'	15
Pertusa, <i>Pertusa</i>	41.57	0.1 W	7	Pharis, <i>Vafio</i>	27.1	22.29	18	PHOENICE.....	34.0	35.40	20
Pertusia, <i>Pertusia</i>	43.7	12.23	8	Pharmacussa I, <i>Farmako</i>	37.17	27.7	19	Phoenice (Chaonia),			
Pessinus, <i>Bala Hisar</i>	39.20	31.45	20	Pharmatenus.....	40.56	38.11	20	<i>Finiki</i>	39.50	40.12	15
Pessium (Contra Acinum), <i>Pesth</i>	47.30	19.6	14	Pharnacia, <i>Kerasoun</i>	40.56	38.24	20	Phoenice (Creta), <i>Lutro</i>	35.12	24.6	10
Petaliae Is., <i>Petalies F.</i>	38.0	24.18	7	Pharos I., <i>Faro</i> , or				Phoenicium, Phicium,			
Petavonium?.....	42.5	6.30 W	7	<i>Lighthouse of Alexandria</i>	31.12	20.55	24	or Spingium, M.,			
Peteon?.....	38.24	23.21	16	<i>Faga</i>				<i>Faga</i>	38.23	23.12	16
Petilia, <i>Strongoli</i>	39.17	17.5	9	Pharsalus, <i>Fersala</i>	39.16	22.23	25	Phoenicum Oppidum,			
Petilliana.....	37.21	14.0	12	Pharus, or Pharia, I.,				<i>Movilah</i>	27.40	35.30	3
Petinesca, <i>Bienne</i>	47.8	7.15	6	<i>Lesina</i>	43.10	16.40	14	Phoenicus (Cythera),			
Petitarus F.....	38.52	21.19	15	*Pharusii.....	16.0	15.0 W	2	<i>Arlemona</i>	36.13	23.5	15
Petra (Arabia), <i>r. in Wady Monsa</i>	30.25	35.38	24	Pharygium Prom., <i>C. Punda</i>	38.20	22.41	16	Phoenicus (Ionia)?			
Petra (Colchis), <i>Zichedshari</i>	41.44	41.43	22	Phaselis, <i>Tekrova</i>	36.32	30.36	20	<i>Tehesmek</i>	38.20	26.20	19
Petra (Illyricum), on <i>C. Pali</i>	41.25	19.25	14	PHASIANE.....	40.6	42.0	22	Phoenicus Portus.....	36.49	21.49	18
Petra (Macedonia), <i>Petrovitsch</i>	41.26	23.15	14	Phasis, <i>Poti</i>	42.8	41.38	22	Phoenicus Portus.....	36.15	29.26	20
Petra (Pieria), <i>Buonpietro</i>	37.44	14.6	12	Phasis F., <i>Rion</i>	42.10	41.50	22	Phoenicus Portus,			
Petra Magna.....	31.45	25.6	23	Phasis F. (of Xenophon)?				<i>Ghatta Bay</i>	31.8	27.55	23
Petra Parva, <i>Ras el-Toun</i>	32.14	23.38	23	<i>Aras</i>	40.14	43.0	22	Phoenicus Portus, <i>Porto Vindicari</i>	36.58	15.5	12
Petra Pertusa, <i>Pietra Pertusa</i>	42.2	12.30	11	Phatisana, <i>Fatsa</i>	41.3	37.27	20	Phoenicia I., <i>Filicuri</i>	38.35	14.30	9
Petra Pertusa, or Intercisa, <i>Il Furlo</i>	43.36	12.41	8	Phatnitic, or Pathmetie, Mouth (of Nile), <i>Damieth Mouth</i>	31.30	31.41	24	Phoenix F.? <i>Salmeniko</i>	38.15	21.56	18
Petrae.....	45.50	23.4	14	Phaura I., <i>Phleva</i>	37.46	23.46	16	Phoenix M.....	36.39	28.10	19
Petriana, <i>Castlesteads</i>	54.57	2.45 W	5	PHAZANIA, <i>Fezzan</i>	27.0	14.0	2	Phoezon.....	37.36	22.26	18
Petrina.....	37.41	14.1	12	PHAZEMONITIS.....	40.50	35.36	20	Pholegandros I., <i>Polykandro</i>	36.38	24.55	19
*Petrocorii.....	45.0	0.40	7	Phazemonitis.....	40.50	35.40	20	Pholoe M.....	37.45	21.45	18
Petrocorii, for Vesunna, <i>Perigene</i>	45.11	0.44	6	Pheia, <i>Pondiko Kastro</i>	37.39	21.19	18	Phorbantia, or Bucinna,			
Petromantalum, <i>St. Clair</i>	49.12	1.40	6	Phelleus M., <i>Mavronoro</i>	38.14	23.56	18	I., <i>Levano</i>	38.3	12.19	12
Petuaris? <i>Brough on Humber</i>	53.44	0.33 W	5	Phelloe, <i>Zakhli</i>	38.5	22.24	18	Phorbia Pr., <i>Pt. Euro</i>	37.28	25.39	19
Peuce I., <i>Moish</i>	45.0	29.30	24	Phenaeus, <i>Ponia</i>	37.54	22.19	18	Phoreys Portus? <i>Afrika Bay</i>	38.28	20.38	15
Peuceia? <i>Pushkalavati</i>	34.12	72.16	3	Pherae?.....	38.18	23.35	16	Phoron Portus.....	37.57	23.36	17
PEUCETIA.....	41.0	16.40	9	Pherae, <i>Velestino</i>	39.24	22.43	15	Photinopolis.....	41.25	26.33	14
*Peucini.....	45.15	29.15	25	Pherae, <i>Ferria</i>	37.11	22.32	18	Phra, <i>Furrah</i>	32.23	62.8	3
Peucini, or Bastarnae	48.30	21.0	12	Pherae, or Pharae, <i>Kalamata</i>	37.2	22.8	18	Phricius M.....	38.45	22.26	26
Phacium?.....	39.35	22.0	24	Pherendis? <i>Piran</i>	38.21	40.5	22	Phrixia, <i>Paleo Fanaro</i>	37.38	21.43	18
Phacusa, <i>Tell Fakhous</i>	30.46	31.44	14	Phiala L.....	33.15	35.50	21	PHYRGIA.....	39.0	30.45	20
Phacussa I., <i>Karo</i>	36.53	25.40	19	Phicium, Phoenicium,				PHYRGIA-EPICETUS... 39.36	30.30	20	
Phaedrides.....	38.30	22.30	18	or Spingium, M.,				Phrygius, or Hyllus, F. 38.46	27.40	19	
Phaedrias?.....	37.21	22.4	18	<i>Faga</i>	38.23	23.12	16	PHYGIUS.....	39.6	22.35	15
Phaestus.....	35.3	24.49	19	Phigalia, or Phigaleia,				Phycus.....	32.56	21.38	23
Phaestus? <i>Alifaka</i>	39.34	22.10	15	<i>n. Pavliza</i>	37.24	21.51	18	Phycus Pr., <i>Ras Sem</i> ,			
Phaestus, <i>Vithari</i>	38.21	22.21	16	Phigamus F., <i>Dschervis Dere</i>	41.0	37.30	20	or <i>El-Razat</i>	32.56	21.38	23
Phalacrium Prom., <i>Capo Rascolmo</i>	38.18	15.31	12	Phila?.....	39.55	22.40	15	Phylace (Laconia),			
Phalacrum Prom., <i>C. Drasti</i>	39.48	19.38	15	Philadelphia (Rabbathammon, or Rabbah), <i>Ammân</i>	31.58	36.0	21	<i>Krya Vrysi</i>	37.20	22.26	18
Phalanna, <i>n. Karajoli</i> ...	39.45	22.20	15	Philadelphina, <i>Allahshehr</i>	38.21	28.35	19	Phylace (Pieria), <i>Servia</i> ,			
Phalara.....	38.53	22.30	16	Phila I., <i>Jeziwet Anasel Wofond</i>	24.1	32.54	3	or <i>Volustana</i>	40.13	21.58	15
Phalarus F.....	38.24	22.58	16	Philia Prom., <i>C. Kalonjik</i>	41.26	28.28	14	Phylace (Thessalia), <i>r. n. Ghidek</i>	39.13	22.38	15
Phalasarua.....	35.31	23.34	19	Philippi, for Crenides, <i>Filipi</i>	41.4	24.22	19	Phyle.....	38.9	23.39	16
Phalærum.....	37.56	23.39	17	Philippopolis, <i>Filippopoli</i>	42.2	24.55	14	Phyllus.....	37.37	22.58	18
Phalærum Portus, <i>Porto Fanari</i>	37.56	23.40	17	Philippopolis, <i>Oermann</i>	32.34	36.54	20	Phyrites F.....	38.10	27.20	19
Phaloria.....	39.36	21.38	15	*Philistines.....	31.35	34.40	21	Physeus, <i>Marmaras</i> ,			
Phamothis, <i>El-Khreit</i> ...	31.2	29.51	24	Philocalia.....	41.3	39.5	20	or <i>Marmarice</i>	36.52	28.19	19
Phanne Prom., <i>C. Mastika</i>	38.9	26.1	19	Philomelium, <i>Ak Shehr</i>	38.23	31.36	20	Physeus F., <i>Adhem</i>	34.20	44.29	22
Phanagoria, <i>n. Taman</i> ...	45.15	36.45	3	Philotera, <i>Old Cosseir</i>	26.13	34.14	3	Phyteum, <i>Kuelo</i>	38.36	21.35	15
PHANABROEA.....	40.46	36.30	20	Philyrae I.....	40.59	38.36	26	Phytia, or Phoelae,			
Phara.....	38.38	20.37	15	Phinea, or Phinopolis... 41.10	29.4		<i>Porta</i>	38.41	21.11	15	
Pharae.....	38.5	21.44	18	Phintias, <i>Alicata</i> , or <i>Licata</i>	37.4	13.55	12	Picentia, <i>Vicenza</i>	40.37	14.54	9
Pharae, or Pherae, <i>Kalavuta</i>	37.2	22.8	18	Phiotonis I.? <i>Caprera</i> ...	41.13	9.27	9	*Picentii.....	40.40	10.0	9
Pharaga, <i>Makam</i>	31.8	66.8	3	PHILASIA.....	37.50	22.37	18	Picentium, <i>Brod</i>	45.9	18.2	14
Pharan, <i>Peiran</i>	28.42	33.38	24	Philius, <i>Polyfengo</i>	37.50	22.39	20	PICENUM.....	43.0	13.35	8
Pharan Prom. (or Posidium)? <i>Ras Mohammed</i>	27.44	54.15	24	Philya, <i>Kuvara</i>	37.49	23.58	18	Picinihana?.....	37.24	13.35	12
Pharaspas, Gaza, or Gazaca, <i>Tukht-i-Suleimau</i>	36.28	47.8	22	Phocæa, <i>Port Skropo-neri</i>	38.29	23.20	16	Pictavi, <i>Poitiers</i>	46.35	0.20	6
				Phocæa, <i>Fonges</i> , or <i>Foggia</i>	38.41	26.46	19	*Pictones, or Pictavi... 46.40	1.0 W	6	
				Phocis.....	38.30	22.40	16	Pieria.....	36.30	36.0	20
				Phoetisae I., <i>Moulrou Rocks</i>	31.25	27.6	23	PIERIA.....	40.15	22.20	15
								Pierus M.....	40.10	22.5	15

NAMES.	LAT.	LONG.	MAP.	NAMES.	LAT.	LONG.	MAP.	NAMES.	LAT.	LONG.	MAP.
Pirina?	37° 51'	13° 51'	12	Pollentia (Picenua),				Portus Favonii, <i>Porto</i>			
Pirun, <i>Bukharest</i>	44.28	26.8	14	Monte <i>Moline</i>	43° 16'	13° 22'	8	<i>Favone</i>	41° 47'	9° 23'	9
Pisa.....	37.40	21.39	18	Polyægos I., <i>Polina</i>	36.45	24.39	19	Portus Garnæ.....	41.55	15.47	9
Pisæ, <i>Pisa</i>	43.43	10.23	8	Polyanthes F., <i>River</i>				Portus Herculis, Labro-			
PISÆA, or PISÆTIS.....	37.43	21.33	18	of <i>Livizza</i>	40.16	19.43	15	nis, or Liburni, <i>Liv-</i>			
Pisaurum, <i>Pesaro</i>	43.55	12.55	8	Polybōtes, <i>Bulvidum</i> ...	38.43	31.7	20	<i>verno (Leghorn)</i>	43.34	10.19	8
Pisavae, <i>Pellisane</i>	43.38	5.10	6	Polyrrhenia.....	34.27	23.41	19	Portus Herculis Mono-			
PISIDIA.....	37.30	31.0	20	Polytimētus F., <i>Zerof-</i>				noeci, <i>Monæo</i>	43.43	7.27	6
Pisaurus, or Isaurus, F.,				<i>shan</i>	40.0	66.0	3	Portus Herculis, or Cos-			
<i>Foglia</i>	43.47	12.30	8	Pompei.....	40.45	14.29	13	sānus, <i>Porto d'Ercole</i>	42.12	11.16	8
Pisora F., <i>Pisurera</i>	41.50	4.30 w	7	Pompeipōlis, or Soli,				Portus Lemanis, <i>Lympe-</i>			
Pistorium, or Pistoria,				<i>Mezelli</i>	36.44	34.34	20	<i>nythe</i>	51.4	1.1	5
<i>Pistoja</i>	43.58	10.56	8	Pompeipōlis, <i>Tash Ku-</i>				Portus Luguidonis, <i>Pos-</i>			
Pistyrōs.....	40.52	24.38	19	<i>pri</i>	41.23	34.23	20	<i>sada</i>	40.38	9.44	9
Pitāne, <i>Sandarlik</i>	38.56	26.27	19	Pompēlo, <i>Pamplona, or</i>				Portus Magnus? <i>Oran-</i>	35.41	0.40 w	23
Pitch Springs (of Za-				<i>Pampeluna</i>	42.48	1.40 w	7	Portus Magnus, <i>Por-</i>			
<i>cyntus</i>).....	37.41	20.50	18	Pomptinæ Paludes,				<i>chester Castell</i>	50.51	1.7 w	5
Pitheciusa, Aenaria, or				<i>Poutine Marshes</i>	41.25	13.5	11	Portus Mauricii, <i>Porto</i>			
Inarime, I., <i>Ischia</i>	40.44	13.54	13	Pons Aelii, <i>Newcastle on</i>				<i>Maurizia</i>	43.55	8.0	8
Pithom, Thum, or				<i>Tyne</i>	54.58	1.36 w	5	Portus Nannētium (Con-			
Etham, (Patūmos?)				Pons Alutæ, <i>Slotina</i>	44.25	24.18	14	divinium, aft. Nam-			
r. n. <i>Abassieh</i>	30.28	31.35	24	Pons Aufidi, <i>Ponte S.</i>				netes), <i>Nantes</i>	47.13	1.32 w	6
Pitonius F., <i>Giovenco</i>	41.59	13.40	11	<i>Venere</i>	41.5	15.32	9	Portus Novus? <i>Rye</i>			
Pitūa.....	40.26	27.10	19	Pons Augusti.....	45.29	22.43	14	<i>Harbor</i>	50.56	0.47	5
Pityonēsus I., <i>Angistri</i>	37.42	23.21	18	Pons Aureoli, <i>Ponti-</i>				Portus Parthenius.....	39.47	15.51	9
Pityus, <i>Pitzunda</i>	43.10	40.17	22	<i>ruolo</i>	45.35	9.34	8	Portus Pisānus, <i>Mouth</i>			
Pityūsæ I ^æ , <i>Uiza and</i>				Pons Drusi.....	46.31	11.21	8	of <i>Arno</i>	43.42	10.14	8
<i>Formentera</i>	39.0	1.25	7	Pons Dubis.....	46.55	5.9	6	Portus Rhusibis, <i>Soffee</i>	32.20	9.14 w	23
Pityussa I.....	37.26	23.32	18	Pons Lipientiæ, <i>La</i>				Portus Romatinus.....	45.41	12.50	8
Pityussa I., <i>Dana Adassi,</i>				<i>Motta</i>	45.46	12.39	8	Portus Sasina, <i>Porto</i>			
or <i>Provençal I.</i>	36.11	33.43	20	Pons Milvius, <i>Ponte</i>				<i>Cesareo</i>	40.13	17.56	9
Placentia, <i>Piacenza</i>	45.3	9.43	8	<i>Molle</i>	41.57	12.27	11	Portus Sulcitānus, <i>G.</i>			
Plagiaria? <i>El-Coman-</i>				Pons Nartia (Martia?),				of <i>Palmas</i>	39.0	8.30	9
<i>dante</i>	39.7	6.45 w	7	<i>Monteceda</i>	42.58	7.46 w	7	Portus Syracūsānus,			
Planasia I., <i>Pianosa</i>	42.33	10.8	8	Pons Navia, <i>Navia de</i>				<i>Porto di S. Manza</i>	41.26	9.14	9
Planesia I., <i>Plana</i>	33.10	0.27 w	7	<i>Suorna</i>	43.9	7.7 w	7	Portus Telamōnis, <i>Tala-</i>			
Plataeæ, <i>Kokla</i>	38.12	23.16	16	Pons Oeni, <i>Wasserburg</i>	48.4	12.15	14	<i>mane</i>	42.32	11.11	8
Platamōdes Prom.....	37.9	21.34	18	Pons Saravi, <i>Sarre-</i>				Portus Tiliānus, <i>Porto</i>			
Platanistus Prom.....	36.3	32.42	20	<i>bourg</i>	48.44	7.4	6	<i>Tizzano</i>	41.32	8.50	9
<i>Spathi</i>	36.23	22.57	18	Pons Servilii, n. <i>Sturga,</i>				Portus Trajanūs, <i>Torre</i>			
Platānum.....	33.41	35.23	21	or <i>Strigo</i>	41.13	20.40	14	<i>di Troja</i>	42.43	10.43	8
Platēa I., <i>Bomba</i>	32.23	23.15	23	Pons Sociorum?.....	46.22	18.8	14	Portus Venēris, <i>Port</i>			
Plateia, <i>Plaka</i>	36.4	26.26	19	Pons Vetus, <i>Kosia</i>	45.16	24.18	14	<i>Vendre</i>	42.31	3.7	6
Plavis F., <i>Piave</i>	46.20	12.22	8	Pontes, <i>Ponehe</i>	50.20	1.51	6	Portus Venēris, <i>Porto</i>			
Pleistus F., <i>Xeropotamo</i>	33.28	22.30	16	Pontes, <i>Staines</i>	51.26	0.30 w	5	<i>Venere</i>	44.4	9.51	8
Plemmyrium.....	37.1	15.17	13	Pontes Tessenii, on				Portus Velini.....	40.8	15.6	9
*Pleraci.....	43.0	18.15	14	<i>River Loisch</i>	47.43	11.23	25	Posidon, Temple of... 37.55 23.1	37.55	23.1	13
Plera, <i>Grovina</i>	40.46	16.24	9	Pontia I., <i>Ponza</i>	40.54	12.58	9	Posidiūm (Carpathos),			
Plestinia? <i>Peschio Ase-</i>				Pontinus M.....	37.53	22.40	18	<i>Pigadin, or Posin</i>	35.34	27.12	19
<i>ralo</i>	41.49	13.44	11	PONTUS.....	40.30	39.0	20	Posidiūm (Macedonia)	40.33	23.45	15
Pleuron, <i>Castle of Irene</i>	33.25	21.26	18	Pontus Euxinus, <i>Black</i>				Posidiūm (Syria), <i>Bos-</i>			
Plinii Villa, <i>Plintana</i>	45.52	9.10	8	<i>Sea</i>	44.0	35.0	2	<i>seda</i>	35.53	35.51	20
Plinthine?.....	30.54	29.28	24	Pontus F., <i>Radovitz</i>	41.26	23.0	14	Posidiūm (or Enipium)			
Plinthinētes S., <i>Arabs</i>				PONTUS POLEMONIACUS	41.0	38.0	4	<i>Prom, Punta di Li-</i>			
<i>Gulf</i>	31.0	29.20	24	Populonium.....	43.0	10.30	8	<i>cosa</i>	40.14	14.53	9
Plumbaria I.....	33.46	0.14	7	Populonium Pr., <i>Cupo</i>				Posidiūm, or Posidoni-			
Plumbaria (or Enosis?)				<i>di Campana</i>	42.57	10.30	8	um, <i>Prom, C. Posi-</i>			
I., <i>S. Antiocho</i>	39.0	8.23	9	Porata, or Hierasus, F.,				<i>sidhi, or Kassandra</i>	39.57	23.21	15
Plumbinaria, <i>Pimpinara</i>	41.44	13.2	11	<i>Pruith</i>	47.0	28.0	14	Posidiūm <i>Prom, Boz</i>			
Pluvialia I.? <i>Ferro, or</i>				Porcifera F., <i>Polcevera</i>	44.26	8.53	8	<i>Burun</i>	40.33	28.47	20
<i>Hierro</i>	27.45	18.0 w	2	Porollissus, <i>Bistritz</i>	47.8	24.26	14	Posidiūm <i>Prom, C.</i>			
Podalia.....	36.47	29.54	20	Porphyryon, <i>Nebi Yumas</i>	33.37	35.26	21	<i>Skala</i>	39.45	19.53	1b
Podandus.....	37.22	34.54	20	Porsulae.....	40.58	25.20	19	Posidiūm <i>Prom, C.</i>			
Poeciliasium.....	35.14	23.43	19	Porticenses.....	39.32	9.39	9	<i>Gatos</i>	37.44	27.6	19
Poecile Petra.....	36.24	34.2	20	Portus Adurni? <i>Aldring-</i>				Posidiūm <i>Prom, C.</i>			
*Poedicūli.....	41.10	16.30	9	<i>ton</i>	50.50	0.12 w	5	<i>Helena</i>	38.20	26.11	19
Poetovio, <i>Pettau</i>	46.25	15.51	14	Portus Argōus, <i>Porto</i>				Posidiūm <i>Prom, C.</i>			
Pogla, <i>Fulla</i>	37.16	30.19	19	<i>Ferrajo</i>	42.48	10.20	8	<i>Kiz-liman</i>	36.4	33.8	20
Pogon, <i>Port Vidhi</i>	37.31	23.25	18	Portus Augusti, <i>Porto</i>	41.46	12.15	11	Posidiūm <i>Prom, C.</i>			
Poissa.....	37.35	24.18	19	Portus Brunāulus, <i>Bron-</i>				<i>Marmarice</i>	36.44	28.21	10
Pola, aft. Piētas Julia,				<i>doto</i>	45.10	12.16	8	Posidiūm <i>Prom, C.</i>			
<i>Pola</i>	44.52	13.50	8	Portus Classis?.....	44.22	12.17	8	<i>Mondendri</i>	37.21	27.13	19
Polatium Pr., <i>C. Pro-</i>				Portus Cossānus, or Her-				Posidiūm <i>Prom. (or</i>			
<i>mostoire</i>	44.46	13.54	8	cūlis, <i>Porto d'Ercole</i>	42.12	11.16	8	<i>Pharan?</i>), <i>Ras Mo-</i>			
Polemonium, <i>Puleman</i>	41.1	37.30	20	Portus Delphini, <i>Porto</i>				<i>hammad</i>	27.44	34.15	24
Polichne, <i>Reonda</i>	37.15	22.46	18	<i>Fino</i>	44.19	9.14	8	Posidiūm <i>Prom, C.</i>			
Polichne.....	37.17	21.54	18	Portus Divinus?.....	35.44	0.55 w	23	<i>Stavros</i>	39.1	23.4	15
Polichne? <i>Skala</i>	38.22	26.47	19	Portus Domitānus,				Posidiūm <i>Prom,</i>			
Polimartium, <i>Bomarzo</i>	42.30	12.14	11	<i>Porto S. Stefano</i>	42.26	11.10	8	<i>Tehaus Aghizi</i>	41.22	31.32	20
Politorium, <i>La Giostra</i>	41.46	12.35	11	Portus Dubris, <i>Dover</i>	51.8	1.18	5	Posidonia, or Paestum.....	40.23	15.0	9
Pollentia, <i>Pollenza</i>	44.41	7.55	8	Portus Edro.....	45.15	12.9	8	Posidoniātes, or Paes-			
Pollentia, <i>Pollenza</i>	39.52	3.5	7	Portus Faleria, <i>Porto</i>				tānus, S., <i>G. of Str-</i>			
				<i>Fafese</i>	42.56	10.34	8	<i>lerno</i>	40.20	14.40	9

NAMES	LAT.	LONG.	MAP.	NAMES.	LAT.	LONG.	MAP.	NAMES.	LAT.	LONG.	MAP.
Posidonium, or Posi- donium Pr., <i>C. Posidhi</i> , or <i>Kassandra</i>	39° 57'	23° 21'	15	Psacon Pr., <i>C. Spada</i> ...	35° 41'	23° 44'	18	Pyrrha (Lesbos).....	39° 9'	26° 18'	19
Posidonium, Port <i>Kis- ternes</i> , or <i>Asonata</i>	36.24	22.29	18	Psamāthos Portus, <i>Port Kaio</i>	36.26	22.30	19	Pyrrha Prom., <i>C. An- ghistri</i>	39.19	22.57	15
Potāmi.....	41.58	31.50	20	Psaplhāra, or Antigonā	40.20	23.6	15	Pyrrhāsus, n. <i>Kokkina</i>	39.18	22.50	15
POTAMIA.....	40.50	33.0	20	Psaphis, <i>Kalamo</i>	38.16	23.53	16	Pyrrhichlus, n. <i>Kavalos</i>	36.39	22.26	18
Potāmos, <i>Paleo Kastro</i>	37.47	24.2	18	Pseleis, <i>Dakke</i>	23.12	32.46	3	Pyxis Prom., <i>Ras el- Hazeit</i>	31.23	27.24	23
Potentia, <i>Potenza</i>	40.37	15.47	9	Pselis F.....	36.42	28.44	19	Pythium.....	40.3	22.14	15
Potentia, <i>S. Maria di Potenza</i>	43.24	13.39	8	Psophis, <i>Tripotamo</i>	41.5	30.0	20	Pytho (Delphi), <i>Kastri</i>	38.28	22.31	18
Potentia F., <i>Potenza</i> ...	43.25	13.39	8	Psychium.....	37.52	21.54	18	Pyxites F., <i>Vitez Su</i> ...	41.10	41.16	20
Potidaea, aft. Cassan- dria, <i>Pinaka</i>	40.11	23.20	15	Pysgmos, <i>Gulvaini</i> (or <i>Great L.</i>).....	35.6	24.41	19	Pyxus, or Buxentum.....			
Potniae?.....	38.17	23.18	16	Psylli.....	11.59	50.45	2	<i>Policastro</i>	40.1	15.32	9
Præneste, <i>Palestrina</i> ...	41.51	12.55	11	Psyra I., <i>Psara</i>	38.35	25.36	1	Pyxus F., <i>Bucento</i>	40.5	15.31	9
Præsidium?.....	41.58	9.24	9	Psytaleia I., <i>Lipso</i>	37.56	23.35	16	Pyxus Pr., <i>Capo degl' Infreschi</i>	39.56	15.25	9
Præsidium?.....	41.8	7.45 w	7	Pteleum?.....	38.30	26.25	19				
Præsidium? <i>S. Estevan</i>	42.26	7.48 w	7	Pteleum, <i>Pteleo</i>	39.1	22.57	15	Q.			
Præsidium, <i>S. Lucar de Guadiana</i>	37.20	7.16 w	7	Ptolemāis (Aecho), <i>St. Jean d'Acre</i>	32.56	35.5	21	*Quadi.....	49.0	16.30	25
Præsidium Julium, or Scalabis, <i>Santarem</i> ...	39.16	8.38 w	7	Ptolemāis (Cyrenica), <i>Tolmeita</i>	32.43	20.55	23	Quadrāta, <i>Vergimost</i> ...	45.21	15.53	14
Præsidium Pompeii, <i>Boulovan</i>	43.30	21.32	14	Ptolemāis Hermii, <i>El- Menshieh</i>	26.28	31.48	3	Quaetis F., <i>Quieto</i>	45.20	13.40	8
Præsius.....	35.7	26.7	19	Ptolemāis Theron? <i>Erih Island</i>	18.8	38.30	3	Querquetūla? <i>Cappan- nello</i>	41.56	12.47	11
Prætorina Augusta.....	45.56	27.0	14	Ptoum M., <i>Strutzina</i> ...	38.27	23.17	16	Quintiana, <i>Landau</i>	48.40	12.44	25
Prætorium.....	45.7	22.21	14	Ptychia I., <i>Vido</i>	39.38	19.55	15	Quiza?.....	35.50	0.28 w	23
Prætorium.....	46.4	1.35	6	Puceinum, <i>Castel Duino</i>	45.46	13.27	8	R.			
Prætorium, <i>Bossiglina</i>	43.31	16.7	14	Pulehrum Prom.? <i>C. Zebceb</i>	37.17	10.1	23	Rabbah, or Rabbatn- ammon (Philadel- phia), <i>Ammān</i>	31.58	36.0	21
Prætorium, <i>Granollers</i>	41.38	2.20	7	Pullariae I ^{ae} , <i>Brioni, Ec</i>	44.54	13.45	8	Rabbath-moab (Aero- pōlis, or Ar of Moab), <i>Rabba</i>	31.22	35.45	21
Prætorium? n. <i>Hun- manby</i>	54.11	0.18 w	5	Pullopies, <i>Finale</i>	44.11	8.20	8	Radis, or Ratis, I., <i>I. de Ré</i>	46.10	1.25 w	6
Prætorium, <i>Rimnik</i>	45.4	24.23	14	Pulōra I., <i>Pohor</i>	26.17	54.38	3	Ragadum, <i>Windiseh Feistritz</i>	46.25	15.35	14
Prætorium Agrippinae, n. <i>Zvieten</i>	52.8	4.32	6	Pumentum, <i>Cerenza</i> ...	39.16	16.49	9	Rama, <i>Rame</i>	44.45	6.32	8
Prætorium Latovicō- rum, <i>Neustadt</i>	45.48	15.13	14	Pupulum, <i>Villamasar- gia</i>	39.17	8.38	9	Ramah, <i>Er-Ram</i>	31.51	35.15	21
*Præcutii.....	42.35	13.35	8	Puteolānus (or Cam- pānus) S., <i>Bay of Naples</i>	40.40	14.10	13	Rambacia?.....	26.10	66.20	3
Pramnos M., <i>Melissa</i> ...	37.33	26.5	19	Puteōli, <i>Puzzuoli</i>	40.49	14.7	13	Ramēses, or Beth-she- mesh (Heliopōlis), <i>Matarieh</i>	30.8	31.20	24
Prasie, r. on <i>Porto Rafit</i>	37.52	24.2	18	Pycnus F.....	35.36	23.58	19	Ramidava? <i>Rimnik</i> ...	45.17	27.9	14
Prasie, or Brasiae? <i>St. Andreas</i>	37.22	22.47	18	Pydna, <i>Kitro</i>	40.22	22.33	15	Ramoth-gilead, <i>Jelaad</i>	32.10	35.48	21
Prasias, or Cercinītis, L., <i>Takhyno</i>	40.55	23.50	19	Pygēla.....	37.54	27.18	19	Raphia, <i>Refah</i>	31.17	34.14	24
*Prasii.....	26.0	83.0	2	Pygmaei.....			1	Rarapia, <i>Ferreira</i>	38.6	8.0 w	7
Prasum Prom., <i>C. Del- gado</i>	10.20 s	40.20	2	Pylae Albaniae, or Cas- piae, <i>Pass of Derbend</i>	42.0	48.16	22	Ratae, <i>Leicester</i>	52.38	1.8 w	5
Præmnis, <i>Ibrim</i>	22.40	32.0	3	Pylae Amaneiae (of Arrian).....	37.0	36.23	20	Rataneum.....	43.15	17.5	14
Prepesinthos I., <i>Despo- tiko</i>	36.57	25.0	19	Pylae Caspiae, <i>Pass of Gaduk</i>	35.50	52.56	3	Ratiaria, or Rhaetiaria, <i>Widin</i>	43.57	22.55	14
Prin, or Iria Flavia, <i>El- Padron</i>	42.38	8.38 w	7	Pylae Caesariae, <i>Pass of Dariel</i>	42.44	44.41	22	Ratiatum.....	47.0	1.53 w	6
Prianius?.....	35.1	25.18	7	Pylae Ciliciae, <i>Galek Boghaz</i>	37.14	34.50	20	Rauda, <i>Roa</i>	41.43	3.58 w	7
Priāpus.....	40.25	27.20	19	Pylae Persiana? <i>Kaleh Sefced</i>	30.16	51.50	3	Raudii Campi?.....	45.27	9.0	9
Priēne, <i>Stinson</i>	37.40	27.19	19	Pylae (of Mesopotamia)? <i>Anbar</i>	33.30	42.59	22	Rauraci.....	47.40	7.20	6
Prifernum, <i>Assergio</i>	42.23	13.32	8	Pylae (Pontus), <i>Kula- bat Boghaz</i>	40.37	39.36	20	Rauranum, <i>Rom</i>	46.17	0.5	6
Privernum, n. <i>Piperno</i> ...	41.29	13.11	11	Pylae Syriae, <i>Pass of Beilan</i>	36.29	36.10	20	Ravenna, <i>Ravenna</i>	44.25	12.14	8
Probalinthus.....	38.6	23.59	16	Pylae Syriae-Ciliciae, <i>Sakal Tutan</i>	36.29	36.11	20	Reāte, <i>Rieti</i>	42.24	12.53	8
Prochāta I., <i>Procida</i> ...	40.45	14.1	13	Pylae Zagri (or Mediae), <i>Tak-i-Girrah</i>	34.25	46.20	22	*Redōnes.....	48.0	1.40 w	6
Procellitia, <i>Carruaburgh</i>	55.2	2.11 w	5	PYLUS.....	37.0	21.40	18	Redōnes, <i>Remes</i>	48.7	1.40 w	6
Proconneſus I., <i>Mar- mora</i>	40.37	27.35	19	Pylus, or Coryphasium, <i>Paleo Avarin</i>	36.57	21.40	18	Regama? <i>Ras al- Khaima</i>	25.47	56.5	3
Proerna, <i>Ghnyekokastro</i>	39.13	22.16	15	Pylus (Elis), n. <i>Kulugli</i>	37.50	21.33	18	Regata.....	41.19	13.10	11
Prolaqueum, <i>Pioracco</i> ...	43.8	13.1	8	Pylus (Tryphylia), <i>Bis- kini</i>	37.29	21.41	18	Regia? <i>Armagh</i>	54.21	6.39 w	2
Promōna.....	44.0	16.12	14	Pyra M.....	38.50	22.1	26	Regia Altēra, <i>Limerick</i>	52.41	8.38 w	2
Proni, n. <i>Limēnia</i>	38.8	20.47	18	Pyranids (Great).....	29.58	31.5	24	Regiāna, <i>Reyna</i>	38.11	6.2 w	7
Prophthasia, <i>Peshavou- ron</i>	31.50	61.48	3	Pyreānus F., <i>Jaihān</i> ...	37.18	36.0	20	Regillus L., <i>Cornifelle</i>	41.50	12.43	11
Propontis, <i>Sea of Mar- mora</i>	40.45	28.0	20	Pyranthus, <i>Pyrrathi</i> ...	35.6	25.11	19	Reginum, <i>Regensburg, or Ratisbon</i>	49.1	12.6	25
Proschium.....	38.28	21.22	18	Pyrenaei Ms., <i>Pyrenees</i>	42.40	0.0	6	Regium Lepidi, <i>Reg- gio</i>	44.42	10.36	8
Prosymna.....	37.35	22.57	18	Pyreneaeum Prom., <i>C. Creuse</i>	42.19	3.20	7	*Regni.....	51.0	0.0	5
Prote I., <i>Porquerolles</i> ...	43.0	6.13	8	Pyrgi.....	37.24	21.42	18	Regnum, <i>Chichester</i> ...	50.50	0.46 w	5
Prote I., <i>Proti</i>	37.3	21.34	18	Pyrgi, <i>Santa Severa</i> ...	42.1	11.55	11	Regulbium, <i>Reculver</i> ...	51.23	1.11	5
Prusa, <i>Brusa</i>	40.10	29.8	20	Pyrrha (Ionia).....	37.30	27.22	19	Reii, <i>Riez</i>	43.50	0.5	6
Prusias, or Ciērus, <i>Us- kub, or Eski Bugh</i>	40.50	31.21	20					Remesiana, <i>Mouza Pa- sha Palanka</i>	43.12	22.26	14
Prymnessus? <i>Seid el- Ghazy</i>	39.23	30.55	20					*Remi.....	49.30	4.0	6
Prytānus F., <i>Kala Dere</i>	41.0	41.10	20					Remi, <i>Rheims</i>	49.15	4.1	6

NAMES.	LAT.	LONG.	MAP.	NAMES.	LAT.	LONG.	MAP.	NAMES.	LAT.	LONG.	MAP.
Resaena, aft. Theodosiopolis, <i>Ras el-Ain</i>	36° 52'	40° 1'	22	Rithymna, <i>Retimo</i>	35° 22'	24° 28'	19	Sablones, <i>Veuloo</i>	51° 23'	6° 7'	6
Resapha, <i>Resafah</i>	35.34	38.45	20	Rittium, <i>Szurduk</i>	45.9	20.20	14	Sabrata, <i>Tripoli-Vechria</i>	32.48	12.25	23
Resen (Larissa)? <i>Nimroud</i>	36.0	43.23	22	Ritubium (or Litubium?), <i>Retorbio</i>	44.56	9.5	8	Sabrina, or Sabriana, <i>Aest., Mouth of Severn</i>	51.30	2.50 w	5
Respa, <i>Molfetta</i>	41.12	16.35	9	River of Egypt, or Sior? <i>Wady el-Arish</i>	30.45	33.40	24	Sabrina F., <i>Severn</i>	52.25	2.20 w	5
Retina, n. <i>Resina</i>	40.48	14.21	13	Roboraria, <i>Molara</i>	41.47	12.45	11	Sabus.....	39.5	38.17	20
*Reudigni.....	53.20	13.30	25	Rohoretum?.....	41.11	6.55 w	7	*Sacae.....	39.0	72.0	3
Reversium, <i>S. Paulien</i>	45.8	3.50	6	Robrica, <i>Longue</i>	47.21	0.5 w	6	Sacamazza, <i>Medina es-Sulton</i>	31.9	17.15	23
Rha F., <i>Volga</i>	50.0	45.30	2	Rodumna, <i>Roanne</i>	46.2	4.4	6	SACARUM REGIO.....	39.40	46.30	22
Rha F. (East branch of), <i>Kama</i>	56.0	53.0	2	Rogonis, <i>Gouarra</i>	29.32	50.35	3	Sacer F., <i>Arbo</i>	42.6	9.20	9
Rhabon F., <i>Schyl</i>	44.30	23.32	14	Roma, <i>Rome</i>	41.54	12.29	11	Sacer F., <i>Uras</i>	39.44	8.40	3
Rhaedestus, or Bisanthe, <i>Rodosto</i>	40.59	27.31	14	Romatinus F., <i>Lemene</i>	45.50	12.54	8	Sacer Mons.....	41.56	12.32	11
RHAETIA.....	47.0	11.0	25	Romechium? <i>Romechi</i>	38.22	16.26	9	*Sachalita?.....	18.0	55.0	3
Rhactiaria, or Ratiaria, <i>Widin</i>	43.57	22.55	14	Romulea, or Sub Romula? n. <i>Andretta</i>	40.57	15.17	9	Sacra I., <i>Isola Sacra</i>	41.44	12.15	11
Rhagae, <i>Veramin</i>	35.37	51.46	3	Roseianum, <i>Rossano</i>	39.33	16.41	9	Sacred Bay, <i>B. of Korein, or Grane</i>	29.25	48.0	3
Rhamnus, <i>Ovriokastro</i>	38.12	24.3	16	Rossulum, <i>Monte Rosi</i>	42.14	12.16	11	Sacri-portus? <i>Valle Sacco</i>	41.46	13.0	11
Rhamnus Portus, <i>Stomio</i>	35.23	23.33	19	Rostrum Nemaviae, <i>Buchloe</i>	48.2	10.45	25	Sacerum Prom.....	36.22	29.10	20
Rhaptum Prom.?.....	2.0 s	41.0	2	Rotomagus, <i>Rouen</i>	49.27	1.5	6	Sacerum Prom., <i>C. Khe-Idonia</i>	36.13	30.26	20
Rhaptus F.?.....	2.0 s	40.50	2	Rubi, <i>Ruvo</i>	41.7	16.28	9	Sacerum Prom., <i>C. St. Vincent</i>	37.2	9.0 w	7
Rbatostathybius F., <i>Taff</i>	51.30	3.13 w	5	Rubico F.? <i>Fimicino</i>	44.11	12.27	8	Sadame? <i>Devlet Aghaj</i>	42.11	26.59	14
Rhaucus.....	35.15	25.4	19	Rubra, <i>Porto Nuovo</i>	41.30	9.16	9	Saeprus F., <i>Flumendosa</i>	39.40	9.20	9
Rhansium.....	42.42	18.0	14	Rubicatus F., <i>Llobregat</i>	41.30	1.55	7	Saetabis?.....	39.0	0.42 w	7
Rhebas, <i>Riva Kaleh</i>	41.14	29.15	20	Rubicatus, or Ubus, F., <i>Seibous</i>	36.27	7.30	23	Sagalassus, r. n. <i>Aghtasan</i>	37.38	30.38	20
Rhegium, <i>Reggio</i>	38.6	15.40	16	Rudiae, or Rhudiae (Iapygia)?.....	40.29	18.15	9	*Sagartii?.....	26.45	64.0	1
Rheiti.....	38.1	23.36	16	Rudiae, or Rhudiae (Peucetia), <i>Andria</i>	41.12	16.17	9	Sagis? n. <i>Migliaro</i>	44.48	11.59	8
Rheistrum Portus, <i>G. of Molo</i>	38.23	20.42	18	Ruffrium, <i>S. Angelo</i>	41.22	14.14	9	Sagra F.? <i>Alaro</i>	38.27	16.25	9
Rheitus, n. <i>Galatoki</i>	37.51	23.0	18	Ruffrium, <i>S. Angelo</i>	41.22	14.14	9	Sagrus F., <i>Sangro</i>	41.54	14.15	9
Rhenæa I., <i>Rhenea</i>	37.25	25.14	19	Rufrae, <i>Ruvo</i>	40.51	15.33	9	Saguntum, <i>Murviedro</i>	39.41	0.15 w	7
Rhenus F., <i>Rhine</i>	49.0	8.20	6	*Rugii.....	54.10	13.0	25	Sais, <i>Sa el-Hajar</i>	30.57	30.44	24
Rhenus F., <i>Reno</i>	44.15	11.5	8	*Rugisci.....	46.0	10.0	8	Saittae, <i>Sidas Kaleh</i>	38.45	28.45	20
Rhesus F., <i>Karatli</i>	40.11	27.0	19	Rura F., <i>Ruhr</i>	51.23	7.0	25	Sala F., <i>Saale</i>	51.45	11.40	25
Rhezius, <i>Riza</i>	41.4	40.34	20	Rusadir, <i>Melilla</i>	35.20	2.55 w	23	Sala F., <i>Wady Bou Regreb</i>	34.0	6.40 w	23
Rhigodünium, or Cocci-um, <i>Ribchester</i>	53.49	2.31 w	5	Rusadir Prom., <i>C. Tres Forcas, or Ras al-Deir</i>	35.28	2.57 w	23	Sala, r. of <i>Sheila, n. Rabat</i>	34.4	6.49 w	23
Rhinocölura, or Rhinocörura? <i>El-Arish</i>	31.6	33.47	24	Rusazus? <i>Sidi Daoud</i>	36.52	4.41	23	Salacia, <i>Alcazar do Sal</i>	38.22	8.22 w	7
Rhipaei.....	36.50	21.50	1	Ruseino, <i>Perpignan</i>	42.42	2.54	6	Salacia, <i>Pombeiro</i>	41.23	8.12 w	7
RHIUM.....	41.58	8.36	9	Ruscino, or Tetis, F., <i>Tet</i>	42.44	3.0	6	Salämis, <i>Ambelaki</i>	37.57	23.32	16
Rhium Prom., <i>Kastro Morea</i>	38.18	21.47	18	Rusellae, <i>Roselle</i>	42.48	11.13	8	Salämis (Cyprus), r. n. <i>Costanza</i>	35.10	33.55	20
Rhizon, <i>Risano</i>	42.32	18.46	14	Rusgunia, r. on <i>C. Matifon</i>	36.48	3.15	23	Salämis I., <i>Kuluri, or Salamis</i>	37.55	23.30	16
Rhizus?.....	39.40	22.48	15	Rusicada.....	36.54	7.8	23	Salaminius, <i>Salamiyeh</i>	34.47	37.11	20
Rhoda, <i>Rosns</i>	42.18	3.9	7	Ruspina? <i>Es-Sahalin</i>	35.46	10.42	23	Salapia, <i>Salpi</i>	41.25	16.0	9
Rhodänus F., <i>Rhone</i>	44.20	4.40	6	Rusticiäna, <i>Galisteo</i>	39.59	6.3 w	7	Salapina Palus, <i>Lago Salpi</i>	41.35	16.0	9
Rhodius F.....	40.8	26.30	19	Rustubiani, <i>Sarab Yel-rab</i>	36.47	3.35	23	*Salassi.....	45.40	7.30	8
Rhodöpe M., <i>Despoto Dagh</i>	41.30	24.40	14	Rusocurum? <i>Sidi Ferej</i>	36.46	2.51	23	Salbacum M., <i>Boz Dagh</i>	37.10	29.0	20
Rhodos, <i>Rhodes</i>	36.26	28.16	19	*Ruteni.....	44.21	2.35	6	Salehah, <i>Sulkhad</i>	32.31	36.51	21
Rhodos I., <i>Rhodes</i>	36.10	28.0	19	Rutuba F., <i>Koya</i>	44.0	7.36	8	Saldæa?.....	36.53	3.51	23
Rhoduntia.....	38.45	22.27	26	*Rutulii.....	41.35	12.32	11	Saldüba, aft. <i>Caesar augusta, Saragossa</i>	41.46	0.54 w	7
Rhodüna I., <i>Linosæ</i>	36.46	28.29	19	Rutunium, <i>Roucton</i>	52.43	2.54 w	5	Saldüba, <i>Tower of Bove-das</i>	36.28	5.0 w	7
Rhoetium.....	39.59	26.16	26	Rutupiae, <i>Richborough Castle</i>	51.18	1.19	5	Saldüba F.....	36.35	5.1 w	7
Rhoetium Prom.....	40.	26.16	26	Rykniel Way.....	52.20	1.55 w	5	Salebro?.....	42.52	10.53	8
Rhoge I., <i>St. George</i>	36.9	29.24	20	S.				Salënae, <i>Chesterfield, n. Sandy</i>	52.7	0.17 w	5
Rhossus, <i>Arxos</i>	36.25	35.52	20	Saba?.....	16.45	43.20	3	*Salentini.....	40.13	18.0	9
Rhossus Mons, <i>Jebel Keserik</i>	36.20	36.0	20	*Sabæi.....	15.10	45.0	3	Salentium (or Iapygium) Prom., <i>Capo di Leuca</i>	39.48	18.22	9
Rhotanus F., <i>Tavignano</i>	42.13	9.20	9	Sabara? <i>Martaban</i>	16.38	97.32	2	Salerno, <i>Salerno</i>	40.40	14.46	13
Rhudiae (Iapygia)?.....	40.29	18.15	9	Sabaræus S., <i>G. of Martaban</i>	15.0	96.0	2	Salzaneus.....	38.28	23.35	16
Rhudiae (Peucetia), <i>Andria</i>	41.12	16.17	9	Sabaria, <i>Stein am-Anger</i>	47.13	16.38	14	Salza F., <i>Sella</i>	43.24	5.30 w	7
Rhygnana.....	36.5	32.55	20	Sabâte, <i>S. Marciano</i>	42.7	12.7	11	Salice, or Taprobane, I., <i>Ceylon</i>	7.0	81.0	2
Rhyndäcus F., <i>Mualitsh</i>	40.18	28.30	19	Sabatinea?.....	47.20	15.1	14	Salientes? <i>Orense</i>	42.22	7.57 w	7
Rhyphae (or Rhyphes)?.....	38.16	22.2	18	Sabatina F., <i>Lago di Bracciano</i>	42.8	12.12	11	Salinae.....	42.30	14.12	8
Ricina, <i>Recco</i>	44.23	9.9	8	Sabatus F., <i>Sabato</i>	41.0	14.50	9	Salinae.....	31.50	14.23	23
Ridäna I., <i>Alderney</i>	49.43	2.12 w	6	Sabatut F. (Bruttiorum), <i>Savuto</i>	39.8	16.0	9	Salinae, <i>Felvincz</i>	46.24	23.46	14
Rigomagus, <i>Reinmagen</i>	50.34	7.14	6	*Sabini.....	42.15	12.45	11	Salinae, n. <i>Cecina</i>	43.18	10.31	8
Rigomagus, <i>Rinco</i>	45.3	8.10	6	Sabis F., <i>Sambre</i>	50.15	4.0	6	Salle, <i>Szala Egerszeg</i>	46.50	16.52	14
Riohe, <i>Orby</i>	48.30	2.58	6	Sabium, <i>Sabbio</i>	45.39	10.26	8	Sallantum.....	42.47	18.14	14
Ripa Alta?.....	46.31	18.56	14								
Riphaei (or Hyperbo- rei) Montes, <i>S. part of Ural</i>	58.0	60.0	2								

NAMES.	LAT.	LONG.	MAP.	NAMES.	LAT.	LONG.	MAP.	NAMES.	LAT.	LONG.	MAP.
Salmantica (Elman- tica?), <i>Salamanca</i>	41° 6'	5° 42' w	7	Sarnade?.....	44° 16'	17° 19'	14	Scillus, n. <i>Makraysia</i>	37° 36'	21° 36'	18
Saludone, <i>Krekuki</i>	37.40	21.36	18	Sarnius F., <i>Atrek</i>	37.40	55.0	3	Seingomagus? <i>Signin</i>	44.56	6.50	8
Salmoreudis, or Halmý- ris?.....	44.50	28.49	14	Sarnus F., <i>Sarno</i>	40.44	14.30	13	Sciæne?.....	39.57	23.31	15
Salmydessus, <i>Midiak</i>	41.40	28.6	14	Saron Campus (Plain of Sharon).....	32.15	34.56	21	Sciradium.....	37.59	23.26	16
Salo F., <i>Xalon</i>	41.30	1.30 w	7	Saronicus S., <i>G. of Egina</i>	37.48	23.30	18	Sciritis.....	37.15	22.23	18
Salodrum, <i>Soleure</i>	47.13	7.32	6	Sarpædon Prom., <i>C. Grenea</i>	40.35	26.7	19	Scironides Petrae.....	37.58	23.15	16
SALON.....	40.40	32.0	20	Sarpædon Prom., <i>Lissan el-Karfeh</i>	36.14	33.59	20	Scodra, n. <i>Skutari</i>	41.56	19.33	14
Salona, <i>Salona</i>	43.32	16.28	14	Sarraca, <i>Sarche</i>	46.5	10.55	8	Scodises Mons, <i>Kepan Dagh</i>	39.50	39.45	20
Salsovia, <i>Baba Dagh</i>	44.55	28.40	24	Sarrum, <i>Homne, or Oum</i>	45.34	0.14	6	Scollis M., <i>Sandameri</i>	37.58	21.34	18
Salsûlæ, <i>Salces</i>	42.50	2.55	6	Sarsîna, <i>Sarsina</i>	43.57	12.11	8	Scollus.....	38.15	23.25	16
Salsum Flumen.....	37.20	5.5 w	7	Sarsina, <i>Sarsina</i>	43.57	12.11	8	Scombraria (or Saturni) Prom., <i>C. Palos</i>	37.38	0.37 w	7
Salt, Valley of, <i>El-Ghor</i>	31.5	35.30	21	Sarus F., <i>Seitoon</i>	37.30	35.25	20	Scombraria, or Hercu- lis I., <i>Escobrera</i>	37.34	0.55 w	7
Saltici, <i>Sisante</i>	39.30	2.14 w	7	Sasima?.....	38.2	34.36	20	Scomius M., <i>Argentario</i>	42.15	22.40	14
Saltus Castellonensis.....	38.40	3.0 w	7	Sason I., <i>Sasena</i>	40.30	19.18	15	Scopelos I., <i>Skopelo</i>	39.7	23.43	19
Salurnum, <i>Salurno</i>	46.17	11.10	8	Satâla.....	40.6	40.3	20	Scophilus Rhossicus, <i>Ros el-Khanzir</i>	36.18	35.45	20
*Salves.....	43.30	5.40	6	Saticûla, <i>S. Agata dei Goti</i>	41.6	14.30	13	Scotæna.....	37.50	22.0	18
Samiara F., <i>Somme</i>	50.0	2.0	6	Satnioeis F., <i>Tonza</i>	39.35	26.8	19	Scotussa.....	40.58	23.36	14
SAMARIA.....	32.10	35.15	21	Satricum, <i>Conca</i>	41.31	12.46	11	Scotussa, r. n. <i>Supli</i>	39.21	22.32	15
Samaria, aft. Sebaste, <i>Sebustich</i>	32.18	35.9	21	Saturium, <i>Saturio</i>	40.21	17.19	9	Scoutenna F., <i>Panaro</i>	44.29	11.0	8
Samarobriua, aft. Am- biâni, <i>Amiens</i>	49.54	2.17	6	Saturini Prom., or Scom- braria, <i>C. Palos</i>	37.38	0.37 w	7	Scupi, <i>Uskip, or Skopia</i>	41.55	21.43	14
Sambina? <i>Seimarrak</i>	32.57	47.26	22	Saturua, <i>Saturua</i>	42.41	11.27	8	Scylla F., <i>Tschoterlek</i>	40.12	35.0	20
Sambraicitânus S., <i>St. Træpez, or Grimaud B.</i>	43.17	6.40	8	Sauconna, or Arar, F., <i>Saône</i>	46.20	4.50	6	Scylla, Rock of.....	38.14	15.44	9
Sambulos M., <i>Sunbulak</i>	34.15	46.5	22	Saunium F.? <i>Saja</i>	43.20	4.0 w	7	Scyllæum, <i>Scylla</i>	38.14	15.44	9
Same, <i>Samos</i>	38.14	20.37	18	Sauromatae.....	44.18	8.28	8	Scyllæum Prom., <i>C. Spadi</i>	37.28	23.31	18
Samicum.....	37.32	21.37	18	Savatra?.....	38.11	33.21	20	Scylleticus S., <i>G. of Squilluce</i>	38.45	16.50	9
Saminthus? <i>Kutzopodhi</i>	37.41	22.43	18	Savo, <i>Savona</i>	44.18	8.28	8	Scylletium, Scylæicum, or Scylæacæum, <i>Squil- lucæ</i>	38.50	16.30	9
SAMNION.....	41.30	14.20	9	Savo F., <i>Savone</i>	41.10	14.0	9	Seyros.....	38.53	24.32	19
Samochonitis L. (Waters of Merom), <i>Bahr el- Houle</i>	33.5	35.38	21	Savus F., <i>Save</i>	45.48	16.0	14	Seyros I., <i>Skyro</i>	38.50	24.35	19
Samonium Prom., or Saludone? <i>C. Sidero</i>	35.20	26.19	19	Saxa Rubra, or Rubrae (Ad Gallinas), <i>Prima Porta</i>	42.1	12.29	11	Seyras F.....	36.41	22.30	18
Samos.....	37.42	26.57	19	Saxetânium, or Sex, n. <i>C. Sueratif</i>	36.42	3.30 w	7	SCYTHIA (of Herodotus)	50.0	35.0	2
Samos I., <i>Samo</i>	37.45	26.50	19	*Saxônes.....	53.40	10.0	25	SCYTHIA extra Imaum.....	40.0	90.0	2
Samos, or Cephalenia, I., <i>Cephalonia</i>	38.15	20.30	15	Saxula.....	41.59	12.56	11	SCYTHIA intra Imaum.....	50.0	60.0	2
Samosâta, <i>Samosat</i>	37.32	38.36	20	Scadava, <i>Sistora</i>	43.39	25.13	14	SCYTHIA PARVA.....	44.40	28.30	14
Samosâræ, <i>Paleopoli</i>	40.30	25.32	19	Scalâbis, or Praesidium Julium, <i>Santarem</i>	39.16	8.38 w	7	*Scythini.....	40.20	40.0	22
Samothræce I., <i>Samo- thraci</i>	40.26	25.35	19	Scaldis F., <i>Schelde, or Escaut</i>	51.0	4.0	6	Seythopôlis (Bethshan), <i>Byzân</i>	32.33	35.32	21
Sanderva.....	42.42	18.35	14	Scamander F., <i>Bunar- bashi Tchai</i>	39.54	26.14	19	Sebaste (Samaria), <i>Se- bustich</i>	32.18	35.9	21
Sane.....	40.6	23.19	15	Scamander F. (Sicilia)	37.58	12.50	12	Sebastia, <i>Sivos</i>	39.40	37.3	20
Sane (Uranopôlis?).....	40.22	23.56	15	Scannum, <i>Latio</i>	40.33	17.43	9	Sebastopôlis, for Dios- curias, <i>Iskuria</i>	42.48	41.17	22
Sangâla?.....	31.0	74.0	3	Scampæ, <i>El-busan</i>	41.10	20.2	14	Sebastopôlis, <i>Kisiljeh</i> ...	37.26	29.5	20
Sangarius F., <i>Sakaria</i>	40.0	30.54	20	Scandaria Prom., <i>Koum Point</i>	36.55	27.19	19	Sebastopôlis, <i>Turkhal</i> ...	40.17	36.15	20
Samia, <i>Moghana</i>	39.38	49.0	22	Scandile I., <i>Skantzoura</i>	39.4	24.6	19	Sebatum, <i>Subs</i>	46.47	11.40	8
Sanisera, <i>Alajor</i>	39.53	4.10	7	Scandile I., <i>Skantzoura</i>	39.4	24.6	19	Sebeunytic Mouth (of Nile), <i>Boortos Mouth</i>	31.34	30.58	24
Sanora, <i>Schenkur</i>	40.43	46.5	22	SCANDINAVIA, or SCAN- DIA?.....	60.0	15.0	2	Sebenyûtus? <i>Semen- houd</i>	31.0	31.13	24
Santicum, n. <i>Villach</i>	46.38	13.51	14	Scaptia, <i>Passerano</i>	41.54	12.47	11	Sebêthus F., <i>Madda- lona</i>	40.52	14.18	13
*Santônes, or Santôni.....	45.45	0.36 w	6	Scarabantia, <i>Oedenburg</i>	47.42	16.36	14	Sebins L., <i>Lago d'Iseo</i>	45.45	10.5	8
Santônes, <i>Saintes</i>	45.45	0.36 w	6	Scarcopi.....	39.20	9.33	14	Secerræ, <i>S. Celoni</i>	41.44	2.31	7
Santônium Portus, <i>La Rochelle</i>	46.10	1.9 w	6	Scardôna, <i>Scardona</i>	13.50	15.55	14	Secia, or Gabellus, F., <i>Secchia</i>	44.30	10.42	8
Santônium Prom.....	46.16	1.13 w	6	Scardôna I., <i>Grossa, or Lunga</i>	44.0	15.1	14	Securisca, <i>Teherzelan</i> ...	43.39	24.39	14
Sapianæ, <i>Fünfkirchen, or Pecs</i>	46.5	18.16	14	Scardus M., <i>Sharra- dagh, or Tchardagh</i>	42.0	21.0	14	Secusia, or Segusio, <i>Susa</i>	45.7	7.1	8
Sapis F., <i>Savio</i>	43.54	12.5	8	Scarphe, or Eteônus?.....	38.14	23.34	16	*Sedûni.....	46.15	7.40	8
Sapphe, or Bezabde, <i>Jeziroh Ibn Omar</i>	37.17	41.59	22	Scarpheia.....	38.47	22.40	16	Setaniorum (or Setan- iorum) Portus? <i>Lan- caster B.</i>	54.0	3.0 w	5
Saragana, <i>Sinkar</i>	36.54	45.5	22	Scarpheia, or Eteônus?.....	38.47	22.40	16	Sagedünüm, <i>Cousens House</i>	55.0	1.30 w	5
SARAMENE.....	41.20	36.0	20	Scarpheia, or Eteônus?.....	38.47	22.40	16	Segeia (or Setela), Aest.?.....	53.25	3.10 w	5
SARANGA.....	26.0	67.0	3	Scarpheia, or Eteônus?.....	38.47	22.40	16	Segelocum, <i>Littleboro</i> ...	53.20	0.46	5
Sarapana, <i>Scharopani</i>	42.6	43.6	2	Scarpheia, or Eteônus?.....	38.47	22.40	16	Segessera, <i>Bar-sur-Aube</i>	48.14	4.42	6
SARDICA, <i>Sophia</i>	42.37	23.27	14	Scarpheia, or Eteônus?.....	38.47	22.40	16	Segesta, or Egesta, n. <i>Segesta</i>	37.59	12.54	12
Sardis, <i>Sart</i>	38.28	28.5	19	Scarpheia, or Eteônus?.....	38.47	22.40	16	Segeste, <i>Sentri Levante</i>	44.17	9.26	8
SARDO, or SARDINIA, <i>Sardinia</i>	40.0	9.0	9	Scarpheia, or Eteônus?.....	38.47	22.40	16	Segisamo, <i>Sasamon</i>	42.38	4.12 w	7
Sarepta (Zarephath), <i>Sarfend</i>	33.57	35.19	21	Scarpheia, or Eteônus?.....	38.47	22.40	16	Segisamunculum, <i>Bal- luercanes</i>	42.32	3.11 w	7
SARGARUSËNE.....	39.23	36.0	20	Scarpheia, or Eteônus?.....	38.47	22.40	16	*Segni.....	50.14	5.50	6
SARMATIA.....	54.0	30.0	2	Scarpheia, or Eteônus?.....	38.47	22.40	16				
SARMATIA ASIATICA.....	46.0	45.0	2	Scarpheia, or Eteônus?.....	38.47	22.40	16				
Sarmatîci Ms.....	49.0	20.0	14	Scarpheia, or Eteônus?.....	38.47	22.40	16				
Sarmaticus Oceanus, or Mare Suevicum, <i>Balti- cæ Sea</i>	57.0	20.0	2	Scarpheia, or Eteônus?.....	38.47	22.40	16				
Sarmizegëtusa (Col. Ulpia Trajana).....	45.30	22.50	14	Scarpheia, or Eteônus?.....	38.47	22.40	16				

NAMES.	LAT.	LONG.	MAP.	NAMES.	LAT.	LONG.	MAP.	NAMES.	LAT.	LONG.	MAP.
Bogobodium, <i>Sereus</i>	47°34'	59.45'	6	Seriphos, <i>Livathi</i>	37°9'	24°31'	19	Signia, <i>Segni</i>	41°42'	13°5'	11
Bogobriga, <i>Segorbe</i>	40.24	2.19 W	7	Seriphos L., <i>Serfo</i>	37.10	24.30	19	Sigriun Pr., <i>C. Sigr</i> ...	39.11	25.50	19
Bogodūm, aft. Ruteni,				Seriana, <i>Esrteh</i>	35.18	37.48	20	Sigus? <i>Summah</i>	36.11	6.49	23
<i>Rhodes</i>	44.21	2.35	6	SERICA, <i>China</i>	35.0	110.0	2	Sihor (or River of Egypt)? <i>Wady el-</i>			
Segontia, <i>Epila</i>	41.41	1.13 W	7	Sermanicomagus, <i>St.</i>				<i>Arish</i> ?).....	30.45	33.40	24
Segontia, <i>Siqenza</i>	41.4	2.41 W	7	<i>Laurent de Sérés</i>	45.56	0.29	6	Sila Silva.....	38.50	16.20	9
*Segontiaci.....	51.6	1.30 W	6	Sermo, <i>Mezalocha</i>	41.35	4.3 W	7	Silardus, <i>Selendi</i>	38.43	28.59	20
Segontium, <i>Caer Seiont</i> (<i>Caernarvon</i>).....	53.9	4.15 W	5	Sermyle, <i>n. Ormylia</i>	40.15	23.34	15	Silārus F., <i>Sele</i>	40.30	15.0	9
Segora, <i>Segré</i>	47.42	0.52 W	6	Serota, <i>Verocze</i>	45.52	17.26	14	Silārus F., <i>Silaro</i>	44.25	11.40	8
Segosa, <i>Escourse</i>	44.10	1.1 W	6	Serpa, <i>Serpa</i>	37.59	7.24 W	7	Silivius.....	30.46	32.9	24
*Segovellauni.....	44.50	4.52	6	Serphae, <i>Kara Bamboj</i>	36.22	38.11	20	Silis F., <i>Sile</i>	45.40	12.15	8
Segovia, <i>Segovia</i>	41.1	4.8 W	7	Seruf F.? <i>Sang-koi</i>	31.30	105.0	2	Silla, or Delas, F., (<i>Gyndes?</i>), <i>Diyalah</i> ..	34.0	44.50	22
*Segusiāni.....	45.40	4.30	6	Servitium?.....	44.57	17.23	14	*Silures.....	52.0	3.10 W	5
Segusio, <i>Susa</i>	45.7	7.1	8	Sesāmus, aft. Amastris, <i>Amasserah</i>	41.45	32.24	20	Sila Laurentia.....	41.42	12.25	11
Segustero, <i>Sisteron</i>	44.12	5.55	6	Sessites F., <i>Sesia</i>	45.30	8.2	8	Silva Teutobergiensis..	51.50	9.0	25
Seir Mt., <i>Jebel esh-</i> <i>Sherah</i>	30.30	35.35	24	Sestinum, <i>Sestino</i>	43.44	12.16	8	Silvanectes, <i>Senlis</i>	49.12	2.35	6
Seirae, <i>Lopesi</i>	37.52	21.55	18	Sestos.....	40.13	26.25	19	Silvia? <i>Kupris</i>	44.2	17.11	14
Sela.....	37.6	21.35	18	*Sesuvii.....	48.40	0.10 W	6	Silvum, <i>Garagone</i>	40.54	16.10	9
Sela F., <i>Langovardho</i>	37.6	21.38	18	Setantiorum (or Segan- tiorum) Portus? <i>Lau-</i>				Simbrivini Montes.....	42.0	13.5	11
Selambina, <i>Solobrena</i>	36.45	3.39 W	7	<i>caster B.</i>	54.0	3.0 W	5	*Simēni, or Icenii.....	52.25	1.0	5
Selcmmus F.....	38.16	21.50	18	Seteia (or Segeia) Aest.?.....	53.25	3.10 W	5	Simois F., <i>Mendere</i> <i>Tchai</i>	39.55	26.15	19
Selencia.....	33.4	44.39	22	Sethrum?.....	30.55	32.3	24	Simois F. (Sicilia), <i>Freddo</i>	38.0	12.54	12
Selencia?.....	33.3	35.40	21	Setia, <i>Sezza</i>	41.30	13.5	11	Simyra, <i>Jahmwa</i>	34.50	36.0	20
Selencia (Cilicia), <i>Selef-</i> <i>keh</i>	36.23	33.57	20	Setius M., <i>Cete</i>	43.24	3.39	6	Sin. Desert of, <i>Wady</i> <i>Mokatteb</i>	28.50	33.24	24
Selencia (Pamphylia).....	36.51	31.19	20	Seumara? <i>Gartiskalsk.</i>	41.51	44.46	22	Sin (Pelusium)? <i>Tineh</i>	31.2	32.21	24
Selencia in Pieria, <i>n.</i> <i>Suadeiah</i>	36.6	35.56	20	Sevo M., <i>Mt. Sevo, n.</i> <i>Gottenburg</i>	57.41	12.0	7	*Sinae.....	30.0	115.0	2
Selencia Sidēra, <i>Eger-</i> <i>dir</i>	37.54	30.57	20	Sex, or Saxitanum, <i>n.</i> <i>C. Sacratif</i>	36.42	3.30 W	7	Sinai, <i>Mt. Jebel Mousa,</i> <i>Jeb. Katerin, &c.</i>	28.30	34.0	24
SELEUCIS.....	36.15	38.15	20	Sex Insulae? <i>Hajarou</i> <i>en-Nekhor, &c.</i>	35.16	3.48 W	23	Sinarum S.....			1
Selge, <i>Surk</i>	37.19	31.10	20	Sextantiprta, <i>Bigos</i>	43.41	25.44	14	Sinda, <i>Agelan</i>	37.18	29.36	20
*Selgōvae.....	55.20	3.30 W	5	Sextantio, <i>r. n. Castel-</i> <i>nan (ou the Lez)</i>	43.39	3.53	6	Sinda, <i>Anapa</i>	44.55	37.17	3
Seliniana? <i>Estrica</i>	41.56	8.23 W	7	Shalem, <i>Salim</i>	32.16	35.19	21	Sindocanda? <i>Candy</i>	7.18	80.47	2
SELINITIS.....	36.20	32.30	20	Shechem, or Sychar (<i>Neapōlis</i>), <i>Nablous</i> ..	32.15	35.14	21	Sindomana? <i>Sehyan</i>	26.20	67.55	3
Selinus, <i>Kosmas</i>	37.5	22.45	18	Shiloh, <i>Seitoun</i>	32.5	35.16	21	Sindus.....	40.37	22.50	15
Selinus, <i>Pileri</i>	37.36	12.48	12	Shunem, <i>Solām</i>	32.37	35.21	21	Sinerva, <i>Seni Beli</i>	39.45	39.19	20
Selinus, or Trajanopō- lis, <i>Selinty</i>	36.16	32.19	20	Shur, Desert of.....	30.45	34.0	24	Singa.....	37.30	38.15	20
Selinus F., <i>Madiani</i>	37.36	12.46	12	Shushan (Susa), <i>Soos</i> ..	32.0	48.25	22	Singames.....	42.26	41.32	22
Selinus F., <i>Vostitza</i>	38.5	22.1	18	Siagal, <i>Kasr ez-Zeit</i> ..	36.26	10.38	23	Singāra, <i>Sinjar</i>	36.17	41.51	22
Selinus Portus, <i>Esmarh</i>	31.29	26.30	23	Siagos, <i>Shahrizoor</i> ..	35.20	45.49	22	Singas F., <i>Arabian</i> <i>Tchai</i>	37.38	37.40	20
Sellasia, <i>St. Soranda</i>	37.7	22.59	18	*Siazuros.....	31.40	71.30	3	Singidūnum, <i>Belgrade</i> ..	44.48	20.37	14
Sellium, <i>Seijo</i>	39.46	8.36 W	7	*Sibae.....	31.40	71.30	3	Singiticus S., <i>G. of</i> <i>Monte Santo</i>	40.10	24.6	15
Selymbria.....	41.5	28.16	14	Sibaria, <i>Zamočina</i>	41.26	6.45 W	7	Singos.....	40.11	23.48	15
Seminus F., <i>Simmari</i>	39.0	16.37	9	Siberena, <i>S. Severino</i> ..	39.12	16.53	9	Singūlis F., <i>Xenil</i>	37.32	5.0 W	7
*Semnōnes.....	52.10	13.0	25	*Sibuzates.....	43.35	1.15 W	6	Sinna, <i>Zabliak</i>	42.14	19.10	14
Sena F., <i>Cesano</i>	43.39	13.0	8	*Sibyllates.....	43.15	0.50 W	6	Sinnus F., <i>Senio</i>	44.15	11.40	8
Sena Gallica, <i>Sinigaglia</i>	43.43	13.13	8	*Sicambri.....	50.50	7.30	25	Sinonia I., <i>Zannone</i>	40.58	13.3	9
Sena I ^{ca} , <i>J. de Sein</i>	48.4	4.50 W	6	Sicca Veneria, <i>Kassir</i> <i>Jebir</i>	36.0	8.28	23	Sinōpe, <i>Sinoh</i>	42.2	35.11	20
Sena Julia, <i>Stenna</i>	43.22	11.21	8	Sicōnos I. and Town, <i>Sikino</i>	36.42	25.8	19	Sintha, <i>Sennah</i>	35.20	47.20	22
*Senōnes.....	48.0	2.45	6	Sicor Portus, <i>Baie de</i> <i>Bourguenf</i>	47.0	2.5 W	6	Sinussa, <i>Mondragone</i> ..	41.7	13.54	9
*Senōnes.....	43.50	12.40	8	Sicōris F., <i>Segre</i>	42.0	1.12	7	Sinus ad Gradus.....	43.25	4.30	6
Senōnes, <i>Sens</i>	48.11	3.17	6	Sicūlum Fretum, <i>Strait</i> <i>of Messina</i>	38.10	15.36	9	Siphnos I., <i>Sifano</i>	37.0	24.42	19
Sentice, <i>Castroverde</i>	40.51	5.51 W	7	Sicyon, <i>Vasiliko</i>	37.58	22.44	18	Sipia, <i>Viseiche</i>	47.58	1.20 W	6
Sentinum, <i>Sentina</i>	43.26	12.50	8	Sicyonia.....	37.57	22.42	18	Sipontum (or Sipus), <i>Siponto</i>	41.37	15.53	9
Senus F., <i>Shannon</i>	53.15	8.0 W	2	Side?.....	36.29	23.9	18	Sipus (or Sipontum), <i>Siponto</i>	41.37	15.53	9
Sepelaci, <i>Castellon de la</i> <i>Plana</i>	39.59	0.4 W	7	Side?.....	38.13	23.30	16	Sipylus M., <i>Manisa</i> <i>Dagh, &c.</i>	38.34	27.25	19
Sepia M.....	39.54	22.21	18	Side, <i>Eski Adalia</i>	36.47	31.24	20	Sirenum I.....			1
Sepias Prom.....	39.10	23.21	15	Side, or Sidus, <i>Sousaki</i>	37.55	23.4	16	Sirenūse I ^{ca} , <i>Galli</i>	40.35	14.26	13
Sepinum, <i>Sepino</i>	41.26	14.36	9	Sidēna, <i>Boghazshehr</i> ..	40.14	27.12	19	Siriois? <i>Sis</i>	37.26	35.50	20
Sepomana, <i>Onago</i>	45.25	13.31	8	SIDĒNE.....	40.55	37.30	20	Sirio, <i>Cerons</i>	44.38	0.20 W	6
Sepphōris, aft. Diocae- sarēa, <i>Sefurieh</i>	32.43	35.17	21	SIDĒNS F., <i>Puleman</i> <i>Tchai</i>	40.55	37.29	20	Siris.....	40.9	16.37	9
Septem Maria.....	45.0	12.15	8	Sidērus Pr., <i>C. Adrat-</i> <i>schan</i>	36.20	30.35	21	Siris F., <i>Sinno</i>	40.14	16.30	9
Septem Fratres, <i>Jebel</i> <i>Mousa</i>	35.54	5.25 W	23	*Sidiēni.....	41.14	14.10	9	Sirmio, <i>Sermione</i>	45.29	10.37	8
Septempēda, <i>S. Severino</i>	43.15	13.12	8	Sidolocum, <i>Saultieu</i>	47.16	4.14	6	Sirium, <i>Mitoritz</i>	45.0	19.36	14
Septimanaea, <i>Simancae</i> ..	41.35	4.50 W	7	Sidon, <i>Saida</i>	33.33	35.22	21	Sisara Palus, <i>L. of Jebel</i> <i>Ishkel</i>	37.10	9.35	23
Sequāna F., <i>Seine</i>	49.0	1.40	6	Sidōne? <i>Shenas</i>	26.33	54.52	3	Siseia, <i>Sizek</i>	45.30	16.22	14
*Sequāni.....	47.0	5.40	6	Sidyma.....	36.24	29.15	20	Sitacus F., <i>Situ Rhe-</i> <i>gian</i>	28.10	51.30	J
Serānisa.....	40.27	36.43	26	Siga, <i>Honain</i>	35.8	1.51 W	23	SITHONIA.....	40.5	23.53	15
Serapaeum.....	41.9	29.3	26	Siga F., <i>Tecantz</i>	35.8	1.51 W	23	Sitiūs, <i>Setif</i>	35.59	5.14	21
Serapēum (Baal- zephon?), <i>r. below</i> <i>Birket Temesh</i>	30.24	32.10	24	Sigēum.....	39.59	26.12	19				
Serāpis I., <i>Mussera</i>	20.30	58.50	3	Sigēum Prom.....	40.	26.12	26				
Serbōnis Lacus, <i>Subakat</i> <i>Bardawal</i>	31.5	33.0	24	Signia, <i>Segna</i>	44.59	14.53	14				

NAMES.	LAT.	LONG.	MAP.	NAMES.	LAT.	LONG.	MAP.	NAMES.	LAT.	LONG.	MAP.
Bitomagus, <i>Dunwich</i>	52° 11'	1° 36'	5	Spiraeum Prom., <i>C.</i>				*Suessetani?.....	39° 30'	0° 30'	7
Sittace	33.17	44.26	22	<i>Spiri</i>	37° 48'	23° 11'	18	*Suessiones.....	49.10	3.20	6
SITTACENE.....	33.20	44.30	22	Spolegium, <i>Spoleto</i>	42.45	12.48	8	Suessula, <i>Sessola</i>	41.1	14.22	13
Sivel, or Suel, <i>Cast. de</i>				Stabatio, <i>Monstier</i>	44.58	6.30	8	*Suetri.....	43.50	6.30	6
<i>Frangerola</i>	36.33	4.37 W	7	Stabiae, <i>Castellumare</i>	40.41	14.29	13	*Suëvi.....	51.20	14.0	25
Sinenus F., <i>Arna</i>	36.43	22.33	18	Stabùla, <i>Ottmarsheim</i>	47.47	7.30	6	Suevium Mare, or			
Sinthium, or Chryse.....	39.38	26.10	19	Stabùlum Novum, <i>Sit-</i>				<i>Sarmaticus Oceanus,</i>			
Smyna, <i>Smyna</i>	38.25	27.10	19	<i>jas</i>	41.15	1.49	7	<i>Baltic Sea</i>	57.0	20.0	2
Smyna Antiqua.....	38.28	27.10	19	Stachir, or Trachir, F.,				Sufasar? <i>Medaya</i>	36.17	2.45	23
Sonstris, <i>Keuprikeni</i>	43.1	27.26	14	<i>Gambia</i>	13.30	15.0 W	2	Sufes, <i>Esbibah</i>	35.22	9.7	23
Soch, <i>Esh-Shuweikeh</i>	31.25	35.4	21	Stageirus, or Stageira?	40.35	23.48	15	Sufetula, <i>Sbeitah</i>	35.1	9.15	23
SODUCENE.....	39.40	45.30	22	Stanaeum?.....	48.26	13.51	14	Suillum, or Helvillum,			
*Sogdi.....	28.20	69.30	3	Staneolum?.....	43.28	18.47	14	<i>Sigillo</i>	43.20	12.45	8
SOGDIANA.....	40.0	64.0	3	*Statielli.....	44.37	8.25	8	Suindinum, aft. Ceno-			
Solentii Iæ., <i>Zirone, &c.</i>	43.26	16.10	14	Steira, <i>r. on Porto</i>				<i>mani, Le Mans</i>	48.0	0.11	6
Soli, <i>Solia</i>	35.9	32.51	20	<i>Rufi</i>	37.53	24.1	18	Suinus F., <i>Salino</i>	42.22	14.0	8
Soli, or Pompeiopölis,				Stelae.....	35.5	25.13	19	*Suiones.....	60.0	15.0	2
<i>Mezelli</i>	36.44	34.34	20	Stenae, <i>Rotherthum</i>	45.35	24.14	14	Suissa.....	39.55	39.53	20
Solia, or Arae Hespèri,				STENCYLËRUS.....	37.13	22.0	18	Suissatio? <i>Vittoria</i>	42.52	2.42 W	7
<i>S. Lucar la Mayor</i>	37.24	6.2 W	7	Stéphane, <i>Isifan</i>	41.57	34.34	20	Sulcense Prom., <i>Punta</i>			
Solimariaca, <i>Soulosse</i>	48.24	5.44	6	Stiris, <i>r. n. Kyriaki</i>	38.22	22.46	16	<i>Sperone</i>	38.58	8.23	9
Solimimia I., <i>Pelago</i>	39.20	24.5	19	Stobi, <i>Stobi</i>	41.10	21.50	14	Sulci? <i>Bari</i>	39.51	9.38	9
Sollium.....	38.48	20.52	13	Stoehades Iæ., <i>Isles</i>				Sulci, <i>Porto Botte</i>	39.3	8.33	9
Solois Pr.? <i>C. Spartel</i>	35.47	5.56 W	25	<i>d'Hieres</i>	43.0	6.25	8	Sulgas F., <i>Sorgue</i>	44.0	5.0	6
Solois Pr.? <i>C. Cantin</i> ..	32.35	9.15 W	2	Stomalime.....	36.46	27.2	19	Sulia Prom., <i>C. St. Paul</i>	35.7	24.31	19
Soloci, or Solventia,				*Stani.....	46.5	10.45	8	Sulis?.....	47.45	3.15 W	6
Pr.? <i>C. Blanco</i>	20.50	17.8 W	2	Stratae-burgus, <i>Stras-</i>				Sulloniaceae, <i>Brookley</i>			
Solomacum?.....	44.34	0.51 W	6	<i>bourg</i>	48.35	7.45	6	<i>Hill, n. Stannmore</i> ..	51.38	0.18 W	5
Solona, <i>Città del Sole</i>	44.13	12.0	8	Stratonicea, or Idrias,				Sullucæ, or Collops par-			
Solonium? <i>Sullonaz</i>	45.50	5.28	6	<i>Eski-hissar</i>	37.17	28.11	19	<i>vus? Tagodeite</i>	36.59	7.36	23
Solus, or Soluntium,				Stratus, <i>r. n. Lepenn</i> ..	38.40	21.22	15	Sulmo, <i>Sermoneta</i>	41.33	13.3	11
<i>Castello di Solanto</i>	38.5	13.31	12	Straviana, <i>Nassicz</i>	45.20	18.8	14	Sulmo, <i>Sulmona</i>	42.3	13.56	9
Solygia, <i>Galati</i>	37.51	22.59	18	Strongyle I., <i>Stromboli</i>	38.47	15.13	9	Summuntorium, <i>Kuh-</i>			
Solyma M., <i>Taktalu</i>	36.40	30.30	20	Strophædes Iæ., <i>Strofad-</i>				<i>bach</i>	48.30	11.15	25
Sontia, <i>Sanza</i>	40.13	15.24	9	<i>hia</i>	37.15	21.0	18	Summus Lacus, <i>Samo-</i>			
Sontius F., <i>Isonzo</i>	46.0	13.40	8	Struthus Portus, <i>Vour-</i>				<i>laco</i>	46.15	9.24	8
Sonus F., <i>Sone</i>	24.30	83.0	2	<i>lia Bay</i>	37.28	23.2	18	Summus Penninus, <i>Great</i>			
SOPHENE.....	38.30	39.30	22	Stryme.....	40.52	25.36	19	<i>St. Bernard</i>	45.53	7.9	8
Sophon, <i>Subandscha</i>	40.43	30.15	20	Strymon F., <i>Struma, or</i>				Summus Pyrenaicus....	42.46	0.33 W	6
Sora, <i>Sora</i>	41.43	13.38	11	<i>Kara-su</i>	42.0	23.17	14	Summus Pyrenaicus,			
Sorabile, <i>Mamajada</i>	40.13	9.17	9	Strymonicus S., <i>G. of</i>				<i>Bellegarde</i>	42.30	2.50	7
Soracte M., <i>Monte S.</i>				<i>Rufani</i>	40.35	24.0	19	Summus Pyrenaicus,			
<i>Orente</i>	42.17	12.30	11	Stucia F., <i>Dorey</i>	52.33	4.0 W	5	<i>Roncesvaux</i>	43.1	1.19 W	6
Sorbiodunum, <i>Old Sa-</i>				Stura F., <i>Stura</i>	44.19	7.20	8	Suna? <i>Nerola</i>	42.13	12.49	11
<i>rum</i>	51.6	1.48 W	5	Stymphalus, <i>n. Khionia</i>	37.52	22.27	15	Sunium, <i>r. on C. Co-</i>			
*Sordi, or Sordones....	42.30	2.30	6	Styra, <i>Stoura</i>	38.9	24.13	18	<i>lonna</i>	37.39	24.2	18
Sorek, Valley of, <i>Wady</i>				Styx F., <i>Mavro Neria</i> ..	37.59	22.14	18	Sunium Prom., <i>C. Co-</i>			
<i>es-Surar</i>	31.48	34.50	21	*Suana, <i>Socana</i>	42.38	11.36	8	<i>lonna</i>	37.39	24.2	18
Soroba, <i>Sarumak</i>	38.52	35.37	20	*Suanaetes.....	46.0	9.47	8	Sunium Prom. (Paros)..	37.18	25.19	19
Sossius F., <i>Fiume di</i>				*Suani.....	42.55	42.30	22	Superum, or Hadriatic			
<i>Marsala</i>	37.48	12.30	12	*Suardones.....	54.0	10.30	25	<i>eum, Mare, Adriatic</i>			
Sostomagus, <i>Castelnau-</i>				Sub Lanuvium, <i>Sau</i>				<i>Sea</i>	44.0	14.0	8
<i>dary</i>	43.20	1.59	6	<i>Gennavellio</i>	41.40	12.45	11	Sura.....	31.50	45.0	22
Sostra?.....	42.58	25.11	14	Sub Lupatia, <i>Anticag-</i>				Sura, <i>Suram</i>	42.2	43.36	22
*Sotiates.....	44.6	0.0	6	<i>lie</i>	40.40	16.43	9	Sura, <i>Surich</i>	35.54	38.48	20
Sotium, <i>Sor</i>	44.3	0.9	6	Sub Muranum, <i>Castro</i>				Surius F., <i>Tcheniskali</i>	42.21	42.20	22
Southern Horn (of				<i>Villari</i>	39.46	16.11	9	Surrentum, <i>Sorrento</i> ..	40.37	14.22	13
<i>Hanno</i>)? <i>Sherboro'</i>				Sub Radice.....	42.39	25.10	14	Susa (Shushan), <i>Soos</i> ..	32.0	48.25	22
<i>Saund</i>	7.40	12.50 W	2	Sub Romùla, or Romù-				Susia? <i>Zuzan</i>	34.20	60.45	7
Sozopölis, for. Apollo-				<i>lea? n. Andretta</i>	40.57	15.1	9	SUSTANA, <i>Khuzistan</i> ..	31.30	48.0	22
<i>nia, Siziboli</i>	42.26	27.44	14	Sub Sabione, <i>Clansen</i> ..	46.39	11.32	8	Sutrium, <i>Sutri</i>	42.16	12.12	11
Spalathrae.....	39.11	23.14	15	Subis F., <i>Guya</i>	41.8	1.22	7	Syagros Prom., <i>Ras el-</i>			
Sparta, or Lacedaemon,				Sublaqueum, <i>Subiaco</i> ..	41.57	13.5	11	<i>Hud</i>	22.33	60.0	3
<i>n. Mistra</i>	37.5	22.26	18	Subur F., <i>Wady Sebou</i>	34.25	6.0 W	23	Sybaris.....	39.41	16.28	9
Spartarius Campus....	37.45	1.0 W	7	Suburbanum Commödi,				Sybaris F., <i>Coscile</i> ..	39.40	16.20	9
Spauta (or Mantiane)				<i>Roma Vecchia</i>	41.49	12.34	11	Syböta, <i>Murzo, or</i>			
<i>L.? U. Urumiyah</i>	37.30	45.30	22	Suburbanum Hadriani,				<i>Murto</i>	39.24	20.15	15
Spelunca, <i>Sperlonga</i>	41.14	13.25	9	<i>Sette Bassi</i>	41.51	12.36	11	Syböta I., <i>Sivota</i>	39.24	20.14	15
Spelunca, <i>Grotta Rossa</i>	40.44	17.46	9	Subznapara, <i>Hirmanli</i> ..	41.55	26.0	14	Sybritia.....	35.13	24.36	19
Speos Artemidos? <i>Beni</i>				Succoth (Scenae), <i>r. n.</i>				Sycaminos, <i>Athlet, or</i>			
<i>Hassan</i>	27.55	30.53	24	<i>Shibben</i>	30.16	31.22	24	<i>Castel Pelegrino</i>	32.43	34.56	21
Sperchiæ, for. Apollo-				Suedava, <i>Kouzgoun</i>	44.9	11.32	14	Syece.....	41.2	28.59	26
<i>nia, Siziboli</i>	38.55	22.5	15	Suero, <i>Sueca</i>	39.12	0.19 W	7	Sychar, or Shechem			
Sperchius F., <i>Ellada</i>	38.56	22.5	15	Suero F., <i>Xucar</i>	39.14	1.0 W	7	(Neapölis), <i>Nablous</i> ..	32.15	35.14	21
Sphaeria? <i>Poro</i>	37.30	23.28	18	Suconensis S.....	39.20	0.0	7	Syène, <i>Esoouan</i>	24.5	32.56	3
Sphagia, or Sphacte-				Sudëti M., <i>Sudeten Ge-</i>				Syia.....	35.14	23.45	19
<i>ria I</i>	36.56	21.41	18	<i>birge</i>	50.10	17.0	25	Sylleum, <i>Assarkeui</i> ..	37.4	31.2	20
Sphendale, <i>Malakasa</i>	38.13	23.49	16	*Sudräcæ, or Oxydrä-				Symæthus, <i>Regaluto</i> ..	37.37	14.29	12
Sphettus, <i>Spata</i>	37.57	23.55	16	<i>cac</i>	28.40	72.0	3	Symæthus F., <i>Simeto</i> ..	37.30	14.52	12
Sphingium, Phicium, or				Suel, or Sivel, <i>Cast. de</i>				Symbolum.....	41.0	24.24	19
Phoenicium, <i>M. Faya</i>	38.23	23.12	16	<i>Frangerola</i>	36.33	4.37 W	7	Syme I., <i>Syni</i>	36.35	27.53	19
Spina? <i>n. Mezzano</i>	44.32	12.8	8	Suessa, <i>Sessa</i>	41.15	13.54	9	Synaus, or Synnaus,			
Spinæ, <i>Speen, n. New-</i>				Suessa Pometia?.....	41.25	13.8	11	<i>Simaul</i>	39.7	29.5	20
<i>bury</i>	51.25	1.21 W	5								

NAMES.	LAT.	LONG.	MAP.	NAMES.	LAT.	LONG.	MAP.	NAMES.	LAT.	LONG.	MAP.
Synnada, <i>Ajoun Karahisar</i>	38°45'	30°38'	20	Tanis (Zoar?), <i>San</i>	30°59'	31°48'	24	Taurasium? <i>Taurasi</i>	40°59'	14°58'	9
Sypbaeum, <i>Montalto</i>	39.25	16.8	9	Tanitic Mouth (of Nile), <i>Om Firardjeh</i>	31.10	32.20	24	TAURICA, <i>Crimea</i>	45.0	34.0	3
Syracellae, <i>Migalgaro</i>	40.52	26.51	14	Tannētum, or Tanētum, <i>Taneto</i>	44.46	10.27	8	Tauricum, <i>Tarente</i>	43.11	5.41	6
Syracusae, <i>Stracusa</i>	37.5	15.15	13	Tanus (or Tanaus) F., <i>River of Luku</i>	37.25	22.37	18	Tauromenium, <i>Taormina</i>	37.49	15.16	12
SYRASTRĒNE.....	22.0	71.30	2	*Tañōchi.....	39.50	41.30	22	Tauriāna, <i>Traviano</i>	38.22	15.55	9
Syrias, or Lepte, Prom., <i>C. Indjeh</i>	42.7	34.59	20	Tape? <i>Noozerubad</i>	36.50	53.24	3	*Taurini.....	45.0	7.45	8
Syrnae I., <i>Joannes</i>	36.20	26.41	19	Taphiae I ^{ae} , <i>Telboides I.</i>	38.35	20.50	15	Taurunum, <i>Semlin</i>	44.51	20.32	14
Syros, <i>Syra</i>	37.27	24.57	19	Taphiassus M., <i>Kakisca</i>	38.25	21.44	18	Taurus Mons, <i>Allah Daghs, Bulghar Daghs, &c.</i>	37.0	34.0	20
Syros I., <i>Syra</i>	37.25	24.55	19	Taphis, <i>Tafah</i>	23.37	32.30	3	Taurus M. (Sicilia), <i>Mount Venerella</i>	37.51	15.14	12
Syrtis Major, <i>G. of Sidru</i>	32.0	18.0	23	Taphos I., <i>Meganisi</i>	38.39	20.46	15	Taurus Prom., <i>Capo S. Croce</i>	37.15	15.15	12
Syrtis Minor, <i>G. of Kabes</i>	34.15	11.0	23	Taphros, or Fossa, <i>Strait of Bonifacio</i>	41.20	9.10	9	Taus, or Tava, Aest., <i>Firth of Tay</i>	56.27	3.0 W	5
Sys, or Sytnas, F.....	35.0	22.40	18	Taphus, <i>Tufio</i>	38.13	20.23	18	Tava? <i>Tantah</i>	30.50	30.59	24
T.											
Taanach, <i>Taanuk</i>	32.31	35.14	21	Taphytis Prom. (Aspis, or Clypēa), <i>Ras el-Melhr</i>	36.52	11.9	23	Tavae, <i>Tavi, n. Leonforte</i>	37.37	14.22	12
Tabae, <i>Dawas</i>	37.26	28.50	20	Taposiris (or Apis?), <i>Arabs Tower</i>	30.47	29.34	24	Taviūm, <i>Boghaz Keui</i>	40.0	34.34	20
Tabae? <i>Bannah</i>	11.11	51.5	2	Taprobane, or Salice I., <i>Ceylon</i>	8.0	81.0	2	Tavola F., <i>Golo</i>	42.30	9.10	9
Tabala, <i>Duvale</i>	38.34	28.57	20	*Tapyri.....	36.20	53.0	3	Taxila, <i>Manikyalā</i>	33.29	73.0	3
Tabellaria, <i>Castellaccio</i>	42.16	11.38	8	Tarabenorum Vicus, <i>Vico</i>	42.11	8.47	9	Taygētus M.....	36.57	22.22	18
Taberna Frigida, <i>Frigido</i>	43.59	10.9	8	Taras F., <i>Tura</i>	40.35	17.10	23	Teānum, <i>Teano</i>	41.15	14.3	9
TABIENE.....	35.0	51.0	3	Taras, or Tarentum, <i>Taranto</i>	40.28	17.14	9	Teānum Apūlum, <i>Civitate</i>	41.46	15.14	9
Tabor M. (Atabyrium, or Itabyrium), <i>Sebel et-Toor</i>	32.42	35.25	21	Tarasco, <i>Taracocon</i>	43.48	4.39	6	Teāte, <i>Chieti</i>	42.20	14.11	9
Tabrāca, <i>Tabarkuh</i>	36.55	8.45	23	*Tarbelli.....	43.30	1.20 W	6	Teāte Apūlum, <i>Chienti</i>	41.50	15.10	9
Tabuda, or Tabulla, F.? <i>Aas</i>	51.0	2.7	6	Tarbelleiae, or Aquae Augustae, <i>Dax</i>	43.43	1.2 W	6	Teemon?.....	39.46	20.56	15
Taburnus Mons, <i>Monte Taburno</i>	41.8	14.30	13	Tarentinus S., <i>G. of Taranto</i>	40.0	17.0	9	*Tectosages.....	39.50	32.40	20
Tacape, <i>Khabas, or Kabes</i>	33.53	10.4	23	Tarentum, or Taras, <i>Taranto</i>	40.28	17.14	9	Tedanius F., <i>Zermagna</i>	44.10	15.50	14
Tacoua?.....	28.54	31.3	24	Targines F., <i>Tacina</i>	39.6	16.50	9	Tegāa, <i>Paleo Episkopi</i>	37.28	22.26	18
Tader F., <i>Segura</i>	38.15	1.40 W	7	Taricheae, <i>El-Kerak</i>	32.44	35.36	21	Tegiānum, <i>Diano</i>	40.22	15.31	9
Tadinum, <i>S. Maria Tadini, n. Guadalo</i>	43.14	12.48	8	Tarichiae I ^{ae} , <i>Alkur-yah</i>	35.45	11.0	23	Teglicium, <i>Vetrena</i>	44.7	26.59	14
Tadmor, or Palmyra, <i>Tadmor</i>	34.18	38.14	20	Tarnadae, <i>St. Maurice</i>	46.12	7.0	8	Tegūla, <i>Siliqua</i>	39.13	8.49	9
Taduti, <i>Tattubt</i>	35.31	6.8	23	Tarnis F., <i>Tarn</i>	43.50	1.40	6	Tegyra.....	38.32	22.58	16
Taenārium, or Taenarium, Prom., <i>C. Matapan</i>	36.23	22.29	18	Tarphe.....	38.44	22.37	16	Teichussa.....	37.25	27.26	19
Tacnārium, or Caenepōlis, <i>Kypariso</i>	36.27	22.27	18	Tarpodizus?.....	42.1	26.58	14	Teichos, <i>Kastro Kalogria</i>	38.9	21.54	18
Taenia Longa, <i>Fagusah, or Tagusah</i>	35.19	4.57 W	23	Tarquinii, <i>Trachina</i>	42.16	11.46	21	Tekoab, <i>Tekua</i>	31.39	35.15	21
Tagaba, <i>Tubukoh</i>	31.31	34.43	21	Tarraqina, or Anxur, <i>Terracina</i>	41.16	13.15	11	Tela?.....	41.57	4.50 W	7
Tagara, <i>r. of Deoghir, n. Aurungabad</i>	20.0	75.13	2	Tarrāco, <i>Tarragona</i>	41.7	1.16	7	Telebōas F., <i>Kara Su</i>	38.45	41.40	22
Tagouius F., <i>Tajuna</i>	40.15	3.20 W	7	TARRACONENSIS.....	41.0	3.0 W	7	Telesia, <i>Telese</i>	41.13	14.30	9
Tagus F., <i>Tajo (or Tagus)</i>	39.28	8.20 W	7	Tarras, <i>Tramazza</i>	40.0	8.39	9	Telēthrus M., <i>Ploko</i>	38.52	23.7	15
Tahapanes, Tahpanes, or Hancs (Daphne), <i>Tell Defennech</i>	30.52	32.3	24	Tarrba.....	35.14	23.52	19	Tellēnae, <i>Toretta</i>	41.44	12.28	11
Taizalum Prom., <i>Kiunaird's Head</i>	57.42	2.0 W	2	Tarsatica, <i>Tarsutch</i>	45.19	14.27	8	Tellōnum?.....	44.18	0.51 W	6
Talabriga? <i>Salten</i>	40.43	8.34 W	7	Tarsaticum, <i>n. Fiume</i>	45.21	14.27	14	Telmissus, <i>Makri</i>	36.36	29.10	20
Talētum M., <i>St. Elias, or Makryno</i>	36.57	22.22	18	Tarsie Prom., <i>Ros Djrd</i>	26.38	54.30	3	Telo Martius, <i>Toulon</i>	43.8	5.54	6
Taliata, <i>Gugersinlik</i>	44.30	22.14	14	Tarsius F., <i>Kura Dere Su</i>	40.0	27.50	19	Telonius F., <i>Turano</i>	42.44	12.56	11
Talmena? <i>Ras Godem</i>	25.20	60.10	3	Tarsus, <i>Tersoo</i>	36.56	34.58	20	Telos I., <i>Piskopi, or Tilo</i>	36.25	27.25	19
Tamāre? <i>Tumerton</i>	50.25	4.11 W	5	Tartārus, or Hadriānus, F., <i>Tartaro</i>	45.5	11.20	8	Telpūsa, <i>n. Vanena</i>	37.44	21.53	18
Tamaris F., <i>Tambre</i>	42.40	9.0 W	7	Tartessus (Calpe?), <i>El Rocardillo, n. S. Roque</i>	36.13	5.23 W	7	Temathia M. (or Matia), <i>Lykodhimo</i>	36.55	21.51	18
Tamārus F., <i>Tamar</i>	50.26	4.12 W	5	Taruaenna, <i>Terouenne</i>	50.39	2.7	6	Temerium.....	37.35	22.45	18
Tamarus F., <i>Tamaro</i>	41.17	14.45	9	Tarus F., <i>Taro</i>	44.39	10.0	8	Temēsa, or Tempsa? <i>Torre del Piano del Casale</i>	39.6	16.6	9
Tamassus.....	35.9	33.13	20	*Tarusātes.....	44.0	0.20 W	6	Tennus, <i>Menimen</i>	38.36	27.5	19
Tamecis, or Tamēsa, F., <i>Thames</i>	51.30	1.3 W	5	Tarvēdum, or Orcas, Prom., <i>Dimnet Head</i>	58.41	3.24 W	2	Tempe, Valley and Pass, <i>Valley of Lykostomo, or Dereli</i>	39.50	22.35	15
Tamissa Aest., <i>Mouth of Thames</i>	51.30	0.40	5	Tarvessedum, <i>Madese</i>	46.26	9.20	8	Temple of Apollo Co-rinthus.....	36.51	21.56	18
Tamnun?.....	45.27	0.47 W	6	Tarvisetum, <i>Travis</i>	46.29	13.35	14	Temple of Ceres.....	37.35	22.27	18
Tamynae.....	38.24	24.3	16	Tarvisium, <i>Trvisio</i>	45.39	12.16	8	Temple of Jupiter (Aegina)?.....	37.45	23.32	18
Tamyras, or Damyras, F., <i>Nahr ed-Domour</i>	33.41	35.30	21	Tasacarta?.....	30.42	31.52	24	Temple of Jupiter Palenius, <i>Campo di Giove</i>	42.0	14.3	9
Tanāger F., <i>Tangro, or Negra</i>	40.30	15.30	9	Tasaccora? <i>Mascara</i>	35.25	0.6	23	Temple of Poseidon.....	37.55	23.1	18
Tanagra, <i>Grimadha</i>	38.17	23.36	16	Tasciaca, <i>Thesle, n. Montrichard</i>	47.20	1.19	6	Temple of Venus (Cyprus).....	34.51	32.22	20
Tanāis F., <i>Don</i>	50.35	50.0	2	Tataium.....	40.32	30.23	20	Templum Circes.....	41.12	13.3	11
TANORUS F., <i>Tanaro</i>	44.50	8.10	8	Tatta Palus, <i>L. of Kodj Hissar, or Touz Ghieul</i>	38.40	33.30	20	Templum Feroniae.....	41.17	13.13	11
				*Taulantii.....	41.0	19.35	14	Templum Herculis? <i>n. C. Roche</i>	36.19	6.8 W	7
				Taunus M., <i>Tauuus</i>	50.10	8.20	25	Templum Jovis Urii.....	41.7	29.7	20
								Templum Junōnis Laciniāe.....	39.5	17.11	9
								Tempsa, or Temēsa? <i>Torre del Piano del Casale</i>	39.6	16.6	9

NAMES.	LAT.	LONG.	MAP.	NAMES.	LAT.	LONG.	MAP.	NAMES.	LAT.	LONG.	MAP.
*Tenetleri.....	51°10'	7°30'	25	Thenea, <i>In Wady</i>				Thule, <i>Shetland Islands</i>	60°30'	1°20'	2
Tenēa, <i>Klenia</i>	37.47	22.52	18	<i>Theny</i>	34°40'	10°35'	23	Thumāta?.....	29.30	41.0	3
Tenēdos.....	39.50	26.5	19	Theodosiopolis, for. Ca-				Thuria, <i>n. Veisaga</i>	37.6	22.4	13
Tenēdos I., <i>Tenedos</i>	39.50	26.0	19	rana, <i>Erzeroum</i>	39.55	41.19	22	Thurii, <i>aft. Copiae</i>	39.40	16.23	9
Teneric Plain.....	38.20	23.18	16	Theodosiopolis, for. Re-				Thurium, or Orthopā-			
Tenos, <i>Tino</i>	37.32	25.11	19	saena, <i>Rus el-Ain</i>	36.52	40.1	22	gun, <i>M</i>	38.28	22.52	16
Tenos I., <i>Tino</i>	37.35	25.10	19	Thera? <i>r. on Messa</i>				Thyāmia.....	37.54	22.41	18
Tentūra, <i>Denderah</i>	26.9	32.41	3	<i>Vouno</i>	36.21	25.29	19	Thyāmis F., <i>Calanus</i>	39.33	20.25	15
Teos, <i>r. n. Sighajik</i>	38.11	26.49	19	Thera I. (Calliste), <i>San-</i>				Thyāmis Pr., <i>Mt. Mav-</i>			
Tephrae, <i>Divriki</i>	39.21	38.15	20	toriu	36.25	25.28	19	ronoro	39.34	20.11	15
Terēdon, or Diridōtis,				Therambus.....	39.57	23.41	14	Thyāmus M., <i>Sparto-</i>			
<i>Jebel Sinam</i>	30.15	47.45	22	Theranda.....	42.0	20.46	14	vuni	38.47	20.15	15
Tergedum?.....	18.0	41.0	2	Therapne.....	37.3	22.28	18	Thyātira, <i>Ak-hissar</i>	38.53	27.53	15
Tergeste, <i>Trieste</i>	45.39	13.47	8	Therapne?.....	38.16	23.22	16	Thyārna, <i>Kassaba</i>	38.31	27.45	19
Tergestinus S., <i>Golfo di</i>				Therasia, <i>Therasia</i>	36.26	25.21	19	Thymbri F., <i>Pursek</i>			
<i>Trieste</i>	45.40	13.40	8	Therasia, <i>Hiçra, or Vul-</i>				<i>Tehai</i>	39.43	30.40	20
Terias F., <i>S. Leonardo</i>	37.17	15.0	12	eāni I., <i>Vulcano</i>	38.23	14.56	9	Thymbrium, <i>Derekeni</i>	38.23	31.29	2
Terina? <i>n. Nocera</i>	39.8	16.7	9	Thermae, <i>Lutraki</i>	37.59	22.59	16	Thymena, or Teuthra-			
Terinaeus, Hipponiātes,				Thermae (Phazemoni-				nia, <i>Tinteh</i>	41.58	33.9	20
or Vibonensis, S., <i>G.</i>				<i>tis</i>), <i>Kavsa</i>	40.58	35.39	20	Thymnias S., <i>G. of</i>			
<i>of S. Eufemia</i>	38.55	16.0	9	Thermae Agrippae.....	41.59	12.44	11	<i>Symi</i>	36.38	28.0	19
Terioli, <i>Tirol</i>	46.43	11.6	8	Thermae Himerenses,				Thynoetādae, <i>Kerat-</i>			
Termerium Pr., <i>Petra</i>				<i>Termini</i>	37.58	13.41	12	<i>zini</i>	37.58	23.37	17
<i>Termera</i>	36.57	27.20	19	Thermae Selinuntiae,				*Thyni.....	41.0	30.0	20
Termes.....	41.31	2.24 w	7	<i>Sciacea</i>	37.28	13.5	12	Thynias I., <i>Kefken</i>			
Termessus.....	36.55	30.26	20	Thermaicus S., <i>G. of</i>				<i>Adassi</i>	41.14	30.16	20
Termus F., <i>Fiume Temo,</i>				<i>Saloniki</i>	40.15	22.45	15	Thynias Pr., <i>C. Ainada,</i>			
<i>or F. di Bosa</i>	40.18	8.29	9	Therne, <i>aft. Thessalo-</i>				<i>or Kouri</i>	41.53	28.4	14
Testrina, <i>Tomasso</i>	42.21	13.18	8	nica, <i>Saloniki</i>	40.38	22.58	15	Thyrēa? <i>n. Astro</i>	37.24	22.45	16
Tetis, or Ruscino, F.,				Thermi, or Thermum,				Thyrides Prom., <i>Capo</i>			
<i>Tet</i>	42.44	3.0	6	<i>Vlokho</i>	38.40	21.34	15	<i>Grosso</i>	36.29	22.21	18
Tetraphylia?.....	39.15	21.29	15	Thermōdon F.....	38.20	23.30	16	Thyrium?.....	38.52	20.58	15
TETRAPOLIS.....	38.8	23.57	26	Thermōdon F., <i>Termeh</i>				Thyrus F., <i>Tyrsi</i>	39.55	8.35	9
Tenchira, <i>aft. Arsinoe,</i>				<i>Tehai</i>	40.50	37.0	20	Thysdrus, or Tusdra,			
<i>Taukra</i>	32.32	20.32	23	Thermopylae.....	38.47	22.29	16	<i>El-Jemm</i>	35.21	10.39	23
Teudūrum, <i>Tudder</i>	51.3	5.55	6	Thespiae (or Thespia),				Thyessus.....	40.16	24.10	15
Teumessus?.....	38.21	23.24	16	<i>Lefta, n. Rimokastro</i>	38.16	23.9	16	*Tibarēni.....	40.50	38.15	20
Teumessus M.....	38.18	23.24	16	THESPROTA.....	39.25	20.40	15	Tiberias, <i>Tubariyeh</i>	32.48	35.34	21
Teuthea? <i>Upper Ak-</i>				THESSALIA.....	39.30	22.20	15	Tiberias L. (Sea of			
<i>haia</i>	38.6	21.34	18	THESSALİOTIS.....	39.18	22.0	15	Galilee, or L. of Gen-			
Teuthas F. ?.....	38.5	21.33	18	THESSALONICA, <i>Saloniki</i>	40.38	22.58	15	saret), <i>Bahr Tuba-</i>			
Teuthis, <i>Dhimitzana</i>	37.36	22.4	18	Theudoria, <i>Thodho-</i>				<i>riyeh</i>	32.50	35.36	21
TEUTHRANIA.....	39.10	23.20	20	<i>riana</i>	39.22	21.11	15	Tibēris, or Tigris, F.,			
Teuthrania, or Thy-				Theveste, <i>Tebesah, or</i>				<i>Tevere, or Tiber</i>	42.12	12.40	11
mena, <i>Tinteh</i>	41.58	33.9	20	<i>Tipsa</i>	35.19	8.8	23	Tibiscum, or Tibisens?			
Teuthrone, <i>n. Kotorina</i>	36.37	22.30	18	Thinae.....				<i>Temesear</i>	45.43	21.20	14
Teutussa I., <i>Limmiona</i>	36.16	27.45	19	Thiar.....	37.58	0.48 w	1	Tibiscus F.? <i>Thess</i>	46.0	20.6	14
Teuturgium.....	45.32	19.0	14	Thimonēpsi?.....	29.7	31.11	27	Tibiscus F.? <i>Temes</i>	45.21	21.0	14
Teutria, <i>Pianosa</i>	42.14	15.45	9	Thisbe, <i>Kakasia</i>	38.15	22.58	16	Tibisis F.? <i>Ak Lom</i>	43.38	26.0	14
Teuturia? <i>Tajeit</i>	36.16	8.20	23	Thisōa, or Theisōa.....	37.38	22.5	18	Tibūla, <i>Longo Sardo</i>	41.14	9.11	9
Thalūmae?.....	37.51	21.42	18	Thisōa, or Theisōa,				Tibur, <i>Tivoli</i>	41.59	12.49	11
Thalūmae, <i>Platzo</i>	36.48	22.19	18	<i>Lavda</i>	37.31	21.58	18	Tiburnia.....	46.50	13.29	14
Thamara (Tamar), <i>Kur-</i>				Thisba, <i>n. Kunfarina</i>	37.18	22.12	18	Ticarius F., <i>Valinco</i>	41.39	9.0	9
<i>umb</i>	31.8	35.6	21	Thmuis? <i>Tell Mut</i>	30.59	31.30	24	Tichis, or Ilibēris, F.,			
Thamnath, <i>El-Burj</i>	31.54	35.1	21	Thoantium Prom.? (Car-				<i>Tech</i>	42.35	2.50	6
Thamnatica.....	31.55	35.0	21	pathos), <i>C. Bo-</i>				Tichius.....	38.44	22.25	26
Thamusiā? <i>Mehediah</i>	34.18	6.39 w	23	<i>andrea</i>	35.51	27.11	19	Ticinum, <i>Pavia</i>	45.11	9.10	8
Thantia?.....	32.16	39.22	21	Thoantium Prom. (Rhod-				Ticinus F., <i>Ticino</i>	45.30	8.46	8
Thapsāeus (Tiphah)?				<i>dos</i>), <i>C. St. George</i>	36.7	27.45	19	Tierna? <i>Alt Orsova</i>	44.43	22.26	14
<i>El-Hammam</i>	35.55	38.54	20	Thoarīs F., <i>Tureh</i>				Tifāta Mons, <i>Monte</i>			
Thapsus, <i>Baltah</i>	35.35	11.3	23	<i>Tchai</i>	41.8	37.11	20	<i>Maddaloni</i>	41.5	14.20	13
Thapsus, <i>Magrihi</i>	37.9	15.12	13	*Thomani.....	40.40	59.0	3	Tiferum, <i>n. Limosani</i>	41.37	14.39	9
Thasos.....	40.46	24.45	19	Thoraē? <i>Thinika</i>	37.47	23.54	18	Tiferum Metaurensē,			
Thasos I., <i>Thaso</i>	40.40	24.40	19	Thorax M., <i>Gumuseh</i>				<i>S. Angelo in Vado</i>	43.40	12.24	8
Thaumāci, <i>Dhomoko</i>	39.8	22.16	15	<i>Dogh</i>	37.48	27.25	19	Tiferum Tiberinum,			
Thaumatica?.....	39.17	23.14	15	Thoricus, <i>Mandri</i>	37.44	24.3	18	<i>Cittā di Castello</i>	43.28	12.15	8
Thaubasium?.....	30.31	32.10	24	Thornax M.....	37.21	23.13	18	Tiferus F., <i>Biferno</i>	41.40	14.40	9
Thēbae (Aegyptus),				Thornax M.....	37.8	22.26	18	Tiferus Mons, <i>Monte</i>			
<i>Karnak, &c</i>	25.43	32.40	3	Thospitis L. (Arsissa,				<i>Matese</i>	41.25	14.27	9
Thēbae (Boeotia), <i>Thive</i>	38.18	23.19	6	or Arsēne)? <i>L. of</i>				Tigauda?.....	35.58	1.42	23
Thēbae (Thessalia), <i>r.</i>				<i>Van</i>	38.40	42.40	22	Tigava Castra.....	36.10	2.10	23
<i>n. Ak-Kedjel</i>	39.17	22.45	15	Thoum, Etham, or Pi-				Tigra, <i>Ruschouk</i>	43.50	26.1	14
Thēbe.....	39.39	27.1	19	thom (Patūmos)?, <i>r.</i>				Tigrana?.....	38.27	47.25	22
Thēches Mons? <i>Tekieh</i>				<i>n. Abassieh</i>	30.23	31.35	24	Tigranoerta? <i>Sert</i>	38.1	41.36	22
<i>Dagh</i>	40.25	39.45	20	THRACIA.....	41.40	26.0	14	Tigris F., <i>Dijeh, or</i>			
Theganūsa I., <i>Vene-</i>				Thranstus.....	37.50	21.49	18	<i>Tigris</i>	35.0	43.32	22
<i>tiko</i>	36.42	21.54	18	Thria.....	38.4	23.33	16	Tigulia, <i>Tregosa</i>	44.16	9.28	8
Thelepte, <i>Feriana</i>	34.41	8.40	23	Throni Prom., <i>C. Pila</i>	34.56	33.53	20	TIGURINUS PAGUS.....	46.40	7.20	6
THEMISYRA.....	41.5	37.0	20	Thronium.....	38.46	22.41	15	Tilavemptus F., <i>Taglia-</i>			
Themiscy'ra, <i>Thermek</i>	41.11	37.1	20	Thronium? <i>Krisilio</i>	40.30	19.30	15	<i>mento</i>	46.0	12.56	8
Themisonium? <i>Tefeni</i>	37.23	29.43	20	Thubactis, <i>Marsa Zou-</i>				Tilis, <i>Thil le-Châtel</i>	47.31	5.10	6
Thēnae, <i>Castel Teme-</i>				<i>raik</i>	32.27	14.51	23	Tillium, <i>Porto S. Ni-</i>			
<i>nos</i>	35.13	25.7	19	Thubuna, <i>Tubnah</i>	35.10	4.49	23	<i>colo</i>	40.44	8.9	9

NAMES.	LAT.	LONG.	MAP.	NAMES.	LAT.	LONG.	MAP.	NAMES.	LAT.	LONG.	MAP.
Tilphossa Fons.....	38° 21'	23° 0'	16	Trachir (or Stachir) F., <i>Gambia</i>	13° 30'	15° 0' W	2	Trinountium, <i>Eildon</i>	55° 34'	2° 42' W	5
Tilphossium.....	38.22	23.1	16	Trachis.....	38.27	22.46	6	Trinemeia, <i>Bayati</i>	38.8	23.54	16
Tilphossium M., <i>Petra</i>	38.21	23.2	16	Trachis.....	38.48	22.22	16	Trinius F., <i>Trigno</i>	41.50	14.35	9
Tilurus F., <i>Cettina</i>	43.34	17.0	14	TRACHONITIS, <i>El-Lejah</i>	33.0	36.30	21	*Trinobantes.....	51.45	0.40	5
Timaeus F., <i>Timok</i>	43.50	22.19	14	Trachys M.....	37.43	22.22	18	Triocæla? <i>San Carlo</i>	37.37	13.15	12
Timalnum, <i>Fonta- neira</i>	43.5	7.17 W	7	Traens F., <i>Trionto</i>	39.35	16.47	9	Triopium Prom., <i>C.</i>			
Timävi Fons and Lacus, <i>Timco</i>	45.48	13.35	8	Tragæa F., <i>Trionto</i>	37.4	25.33	9	<i>Krio</i>	36.41	27.24	19
Timæthos F., <i>Noso</i>	38.5	14.46	12	Tragææ, <i>Touza</i>	39.34	26.11	19	TRIPHYLIA.....	37.30	21.43	18
Timiscum.....	45.27	22.20	14	Traçia L., <i>Samopulo</i>	37.38	26.49	19	Tripodiscus.....	38.2	23.14	16
Timogitia, <i>Traoukli- mani</i>	43.26	28.32	14	Tragilus.....	40.54	24.14	19	TRIPŌLIS.....	40.0	2.0	15
TIMONITIS.....	40.40	32.15	20	Tragus F.....	37.47	22.14	18	Tripŏlis, <i>Kash Yenijeh</i>	38.0	9.0	20
Tina F.? <i>Eden</i>	56.21	2.50 W	5	Traja (or Tria) Capita, <i>Torre Aguilar</i>	40.51	0.47	7	Tripŏlis, <i>Tirehbolt</i>	41.0	38.49	20
Tineconci, <i>Sancoins</i>	46.50	2.55	6	Trajan's Bridge.....	44.39	22.38	14	Tripontium, <i>Litbourne, n. Rugby</i>	52.24	1.11 W	5
Tingis, or Caesaræa, <i>Tungier</i>	35.47	5.48 W	23	Trajan's Canal.....	30.15	31.21	24	Trisanton F., <i>Arva</i>	50.48	0.32 W	5
Tinia F., <i>Tinia</i>	42.55	12.45	8	Trajanopŏlis, <i>Ushak</i>	38.38	29.33	20	Tritæa, <i>Kastritz</i>	38.2	21.55	18
Tinna F., <i>Tenna</i>	43.14	13.45	8	Trajanopŏlis, <i>Orichova</i>	41.5	26.13	14	Tritium, <i>Monasterio de Rabillo</i>	42.34	3.36 W	7
Tinnetio, <i>Tinzen</i>	46.37	9.35	8	Trajectum, <i>Utrecht</i>	52.6	5.8	6	Tritium Metallum, <i>Tri- cio</i>	42.25	2.43 W	7
Tiŏra Matŏna, <i>Torano</i>	42.8	13.15	11	Trajectus? <i>Bitton</i>	51.25	2.27 W	20	Triton F.....	38.23	23.0	16
Pipasa, <i>Teffesad</i>	36.36	2.26	23	Tralles, <i>Aidin Guzel- Hwar</i>	37.49	37.50	19	Triton F.? <i>Wady Aka- reith</i>	34.5	9.55	23
Pipasa, <i>Tijfesh</i>	36.16	7.40	23	Trampya?.....	39.56	21.23	15	Triton L.....	32.7	20.4	23
Piphæe, or Siphæe? <i>r. n. Khosia</i>	38.15	22.54	16	Transmarisca, <i>Tourk- Semil</i>	44.0	26.30	14	*Triumphilini.....	45.40	10.13	8
Piphah (Thapsæus)? <i>El-Hannam</i>	35.55	38.54	20	Trapezopŏlis, <i>Makuf</i>	37.36	28.59	20	Trivium, <i>Trevico</i>	41.3	15.14	9
Tristria, or Tristris, Prom., <i>C. Katiakra, or Kalogria</i>	43.22	28.30	14	Trapezus, <i>Kurumiu</i>	37.27	22.3	18	TROAS.....	40.0	26.30	19
Tryns, <i>Tryns</i>	37.36	22.48	18	Trapæzus, <i>Trebizond</i>	41.1	39.45	20	Trochus.....	37.32	22.37	18
Tirzah?.....	32.20	35.18	21	Trapheia?.....	38.25	23.19	16	*Troci.....	40.0	34.0	20
Tasianns, or Tysia, F. (Tinisens?), <i>Yleias</i>	46.40	20.10	14	Trarium, <i>Tusla</i>	40.50	29.20	20	Troca?.....	25.38	58.38	3
Tissa, <i>Randazzo</i>	37.50	14.55	12	Trasimænus L., <i>Lago Trasimeno, or L. di Perugia</i>	43.10	12.8	8	Troezen, <i>n. Danala</i>	37.30	23.22	18
Titæne.....	37.55	22.39	18	Traurium, <i>Trau</i>	43.32	16.15	14	TROEZENIA.....	37.29	23.22	18
Titaræus F., <i>Xeraghi</i>	39.43	22.15	15	*Trausi.....	41.30	26.0	14	Trogilorum Portus, <i>Scala Greca</i>	37.6	15.14	13
Titaros M.....	39.47	22.15	15	Treba, <i>Trevi</i>	41.53	13.14	11	Trogilium Prom., <i>C. St. Mary, or Kna- piza</i>	37.40	27.2	19
Tithorea (Neon), <i>Ve- litz</i>	38.34	22.41	16	Trebia, <i>Trevi</i>	42.54	12.48	8	Trogitis L., <i>L. of Soghla</i>	37.15	32.15	20
Tithronium, <i>Mulki, n. Verzana</i>	38.40	22.36	16	Trebonianum, <i>Trevig- nano</i>	42.11	12.12	11	*Trogodytæ.....	20.0	37.0	3
Titius F., <i>Kerka</i>	44.0	16.0	14	Trebŏla Mutsca, <i>Monte Leone</i>	42.16	12.52	11	Troicaus M.....	29.53	31.25	24
Titicius M.....	37.36	23.4	18	Trebŏla Suffenæe? <i>n. La Posta</i>	42.15	12.55	8	Troja (or Xypête)? <i>r. n. Peiraus</i>	37.58	23.39	17
Titulcia, or Tituacia, <i>Getufe</i>	40.7	3.38 W	7	Treia, <i>Treja</i>	43.18	13.19	8	Tronis.....	38.32	22.44	16
Tius, <i>Filiyas</i>	41.34	32.3	20	Treponitium, <i>Trepointi</i>	41.30	12.59	11	Tropæa?.....	37.45	22.4	18
Tios.....	36.32	29.27	20	Treus F., <i>Sacco</i>	41.43	13.6	11	Tropæa, <i>Tropæa</i>	38.40	15.55	9
Tmolus M., <i>Kisilja Monis Dagh</i>	38.20	28.0	19	Tres Tabernæ.....	41.39	12.48	11	Tropæa Augusti, <i>Tur- bia</i>	43.45	7.25	8
Tobius F., <i>Iovy</i>	51.45	4.23 W	5	Tretum Pr., <i>C. Bajia- roni, or Ras Sebba Rous (Seven Capes)</i>	37.6	6.30	23	Tropæa Pompeii.....	42.28	2.52	6
Togisonus F.? <i>Gorzone Canal</i>	45.8	12.0	8	Tretus, Pass of.....	37.45	22.45	18	Trosini, <i>Matchin</i>	45.9	28.4	24
Tŏisŏbis F., Mouth of <i>Conwy</i>	53.18	3.52 W	5	Treventum, <i>Trivento</i>	41.45	14.33	9	Trotulus, <i>Castello della Brava</i>	37.17	15.10	12
Tolbiacum, <i>Zupich</i>	50.44	6.38	6	*Treviri.....	49.25	6.0	6	Truentus F., <i>Tronto</i>	42.54	13.50	8
Tolætum, <i>J. ledok</i>	39.56	4.0 W	7	Tria (or Traja) Capita, <i>Torre Aguilar</i>	40.51	0.47	7	*Tubantes.....	52.20	6.40	25
*Tolistobozii.....	39.30	32.0	20	*Triballi.....	43.20	24.0	14	Tubucci, <i>Abrantes</i>	39.27	8.11 W	7
Tollegæte, <i>Talgato</i>	45.36	9.52	8	*Tribŏci.....	48.30	7.30	6	Tuburbum Majus, <i>Zugh- wan</i>	36.23	10.10	23
Tollentianum, <i>Tolen- tino</i>	43.12	13.18	16	Tricaræna, <i>Kutzi</i>	37.51	22.40	18	Tuburbum Minus, <i>Tu- burbo</i>	36.47	9.43	23
Tolŏrbon, <i>r. n. Kiseli</i>	38.22	22.16	16	*Triassæ.....	48.22	4.0	6	Tuca Terebinthina.....			
Tolosa, <i>Toulouse</i>	43.37	1.28	6	Triassæ, <i>Troyes</i>	48.17	4.6	6	<i>Thaleh</i>	35.31	8.41	23
Tolous, <i>Monzon</i>	41.49	0.10	7	*Tricastium.....	44.55	5.20	6	Tucci, <i>Castilleja del Campo</i>	37.28	6.10 W	7
Tomærus M.?.....	39.52	21.5	15	Tricea, <i>Prikala</i>	39.35	21.48	15	Tude, <i>Tuy</i>	42.3	8.35 W	7
Tomærus?.....	25.20	65.30	3	Trichŏnis L., <i>Apokuro, or Vrakhori</i>	38.33	21.35	15	Tuder, <i>Todi</i>	42.47	12.26	8
Tomæus M.....	36.59	21.43	18	Trichonium?.....	38.33	21.42	15	Tuerŏbis F., <i>Teify</i>	52.7	4.42 W	5
Tomii? <i>Karli</i>	44.3	23.37	14	Tricolŏni, <i>Kavatala</i>	37.28	12.10	18	*Tugeni.....	47.30	8.40	6
Tonisa.....	38.29	35.53	22	Tricomia, <i>Kaimak</i>	39.26	31.25	20	*Tugia, <i>Tuya</i>	37.51	3.5 W	7
Tonosæ, <i>Tunus</i>	39.12	36.39	20	*Tricorii.....	44.55	5.50	6	Tuleis F., <i>Francoli</i>	41.25	1.7	7
Tophel, <i>Tufleh</i>	30.57	35.44	21	Tricorythus, <i>r. n. Kato Soul</i>	38.10	24.1	16	*Tulinga.....	47.40	8.10	6
Topium, <i>Toppo</i>	46.11	12.51	8	Tricriæna I.? <i>Trikeri</i>	37.16	23.17	18	Tullonia, or Tulonium? <i>Salvatierra</i>	42.50	2.23 W	7
Toronæus S., <i>G. of Kassandra</i>	40.10	23.30	15	*Tridentium.....	46.12	11.5	8	Tullum, <i>Toul</i>	48.40	5.54	6
Torŏne, <i>Toron</i>	39.59	23.55	15	Triera F., <i>Treja</i>	46.7	11.5	8	Tunes, <i>Tunis</i>	36.47	10.11	23
Torŏne, or Torŏne, <i>Parga</i>	39.17	20.23	15	Trigandum, <i>Aranton</i>	42.20	12.22	11	*Tungri.....	50.50	6.0	6
TORRHÆBIS.....	38.10	28.0	19	Trigucum Pr., or Coru, <i>C. Ortegai</i>	42.54	8.40 W	7	Tunnoœulum, <i>Boveness</i>	54.57	3.13 W	5
Torŏne, or Torŏne, <i>Parga</i>	39.17	20.23	15	Trimamium, <i>Rou- dera</i>	43.39	25.32	14	Turaniana, <i>Roquets</i>	36.46	2.41 W	7
*Toxandri.....	51.11	4.30	6	Trimærus I., <i>S. Dome- nico</i>	42.7	15.29	9	Turba, <i>Tuejir</i>	39.50	1.4 W	7
Toxandria Locus.....	51.4	5.2	6					*Turdetani.....	37.10	6.30 W	7
								*Turŏli.....	38.0	4.30 W	7
								Turenum, <i>Trani</i>	41.17	16.25	9

NAMES.	LAT.	LONG.	MAP.	NAMES.	LAT.	LONG.	MAP.	NAMES.	LAT.	LONG.	MAP.
Turia, or Turium, F., Turia, or Guadalu- nar.....	40° 0'	1° 11' W	7	Ulcæi Lacus? Balaton, or Platten See.....	46° 53'	18° 0'	14	Uxii (City of the)? Shikofehi Suleimann	32° 2'	50° 0'	27
Turiaso, Tarazona.....	41.56	1.44 W	7	Ulia, Castro.....	37.42	4.32 W	7	Uxisama I.....			1
Turicea, Zurich.....	47.22	8.32	6	Uliarius, or Olario, I., Oléron.....	45.55	1.15 W	6	V.			
Turissa, Osturiz.....	42.55	1.20 W	7	Ulla F., Ulla.....	42.42	8.30 W	7	Vaoca? Baja.....	36.42	9.3	23
*Turmoligi (Murhugi?)	42.40	4.0 W	7	Uluni, St. Elias, n. Mincze.....	45.9	19.15	14	*Vaccæi.....	42.0	5.10 W	7
Turunûli, Alconeta.....	39.40	6.17 W	7	Ulpianum.....	46.42	23.18	14	Vacua F., Vouga.....	40.42	8.20 W	7
Turnacum, Tournay.....	50.37	3.24	6	Ulpianum, Ghinwendl.....	42.14	22.57	11	Vada Sabata, Vada.....	44.15	8.25	8
*Turônes.....	47.10	0.30	6	Ulpibræe.....	41.35	12.51	14	Vada Volaterrana, Vado	43.22	10.27	8
Turônes, Tours.....	47.23	0.42	6	Ulysses, Port of.....	37.33	15.7	12	Vedimônis L., Lago di Bassano.....	42.29	12.19	11
Turoqua?.....	42.18	8.31 W	7	Umbennum, n. Beau- chastel.....	44.50	4.46	6	Vagal? Meratte.....	35.36	1.11	23
Turres, Tchardah, or Sharkeu.....	43.8	22.44	14	Umbrânum, Marano.....	44.27	10.46	8	*Vagienni.....	44.23	7.35	8
Turris Caesâris, or Au- relliâna, Torre Ripag- nola.....	41.2	17.10	9	UMBRIA.....	43.0	12.40	8	Vagniacæ, Southfleet.....	51.25	0.18	5
Turris Caesâris? Tag- zah.....	35.55	6.32	23	Umbro F., Ombrone.....	42.45	11.10	9	Vagoritum.....	47.56	0.15 W	6
Turris Euphranti, Ras el-Homeijah.....	30.56	17.58	23	*Uncelli.....	49.15	1.20 W	6	Vahalis F., Waal.....	51.50	5.10	6
Turris Hannabâlis, Burj Salekta.....	35.26	11.4	23	Ur? Kalat Sherkat.....	35.27	43.16	22	Valentia, Valence.....	44.57	4.53	6
Turris Juliâna, Torre Pelou.....	41.5	17.0	9	Ur of the Chaldees (Edessa)? Urfah.....	37.10	38.50	22	Valentia, Valencia.....	39.29	0.22 W	7
Turris Libissônis, Porto Turres.....	40.50	8.22	9	Uranopôlis (Sanc)?.....	40.22	23.56	15	Valentinum, or Forum			
Turris Stratônis, aft. Caesâræa, Kaisuriyeh	32.32	34.54	21	Urbate?.....	46.44	6.32	6	Fulvii, Valenza.....	45.1	8.37	8
Turris F., Torre.....	46.0	13.20	8	Urbica (Urbicena)?.....	40.50	1.18 W	7	Valeponga? Albarraein	40.29	1.23 W	7
Turublum, Tempio.....	40.54	9.6	9	Urbicus F., Orvigo.....	42.18	6.0 W	7	Valeria, Valera la			
Turum, Ampfing.....	48.15	12.27	14	Urbium Hortense, Ur- bino.....	43.44	12.38	8	Vallâta, S. Martin del Camino.....	42.26	5.56 W	7
Tusca F., Ez-Zain.....	36.45	9.0	23	Urbium Metaurense, Urbania.....	43.40	12.32	8	Vallâtum, Pörnback.....	48.37	11.30	25
Tuscania, Tuscanella.....	42.24	11.52	8	Urbs F., Orba.....	44.48	8.38	8	Vallis Domitiana, Po- lou.....	44.42	28.39	14
Tusculanum, Tuscolano	45.39	10.38	8	Urbs Salvia, Urbisag- lia.....	43.12	13.23	8	Vallis Esdrælon, Merj Ibn Amir.....	32.36	35.20	21
Tuscûlum.....	41.48	12.44	11	Ureao, Porcina.....	37.53	4.10 W	7	Valvâta, Fornasette.....	43.40	10.34	9
Tusdra, or Thysdrus, El-Jem.....	35.21	10.39	23	Urci, Almeria.....	36.50	2.31 W	7	Vandua, Paisley.....	55.50	4.26 W	5
Tutatio? Kirchdorf.....	47.54	14.9	18	Urcium, Castel Vec- chia, n. Ajaccio.....	41.56	8.45	9	*Vangîones.....	49.30	8.0	6
Tuthôa F.....	37.40	21.55	18	Urcitânus S., B. of Al- meria.....	36.45	2.30 W	7	Vannia, Cividale.....	45.58	10.18	8
Tyâna, Kiz Hisar.....	37.44	34.41	20	Ureum, or Uria, Rodi	41.56	15.53	9	Vannia, Fauna.....	46.7	12.48	8
TYANITIS.....	37.40	34.40	20	Ureum, or Ugia.....	36.56	5.46 W	7	Vapineum, Gup.....	44.34	6.4	6
Tylissus.....	35.20	25.2	19	Urgo, or Gorgon, I., Gorgona.....	43.26	9.55	8	Varadetum, Varayre.....	44.22	1.43	6
Tylos, or Tyros, I., Bah- rein.....	26.0	50.34	3	Uria, or Hyria, Oria.....	40.29	17.38	9	Varæ, Bodfari, n. St. Asaph.....	53.14	3.22 W	5
*Tympheai.....	39.56	21.30	15	Uria, or Orra (Loctô- rum)? Palazzi.....	38.8	16.10	9	Varamus F., Stella.....	46.0	13.3	8
Tymphestus M., Ve- lukki.....	38.56	21.50	15	Uria L., L. of Meso- longhi.....	38.21	21.26	18	Vardo F., Gardon.....	44.5	4.6	6
Tyndarii Scopûli, Tifah Rocks.....	31.33	26.18	23	Uriâns L., Lago Va- rano.....	41.53	15.45	9	*Vardull.....	43.0	2.40 W	7
Tyndâris, n. Capo Tin- daro.....	38.6	15.2	12	Urias S.?.....	41.36	16.0	9	Vareda, Plumpton Wall	54.45	2.48 W	5
Typhanæe, n. Platiana	37.32	21.45	18	Urium F., Tinto.....	37.20	6.36 W	7	Varia, Vicovaro.....	42.1	12.55	11
Tyracinae, Traina.....	37.45	14.35	12	Uroconium, Wroxeter.....	52.40	2.38 W	5	Varia, or Verela, Varea	42.22	2.26 W	7
Tyras.....	46.24	30.17	14	Ursaria, Orsera.....	45.9	13.36	8	Variana, Rahora.....	43.42	23.57	14
Tyras, or Danastris, F., Daiceter.....	48.0	28.40	14	Ursi Prom., Capo dell' Urso.....	41.11	9.24	9	Varianæ, Kultina.....	45.31	16.48	14
Tyriaeum, Ilyhan.....	38.19	32.11	20	Urso, Osuna.....	37.17	5.9 W	7	*Varini.....	53.45	12.0	25
Tyros, or Tylos I., Bah- rein.....	26.0	50.34	3	Usalis? r. on L. Benz- ert.....	37.9	9.44	23	Varus F., Var.....	43.56	7.0	6
Tyrrha, Tireh.....	38.4	27.42	19	Usar, or Sisar, F.?.....				*Vasates, or Vocates.....	44.30	0.15 W	6
TYRRHENIA.....				Ajehy.....	36.10	4.45	23	*Vascones.....	42.40	2.0 W	7
Tyrrhênium (or Infê- rum) Mare.....	40.0	14.0	9	Usellis, Usellus.....	39.48	8.51	9	Vasio, Vaison.....	44.15	5.4	6
Tyrus, Soor (or Tyre).....	33.18	35.13	21	Usilla, Ushila.....	34.56	10.49	23	Vastauna, Vastan.....	38.19	42.59	22
Tyrus (Laconia), n. C. Tyro.....	37.14	22.52	18	*Usipetes.....	51.20	7.0	25	Vaticânium Prom., Capo Vaticano.....	38.37	15.51	9
Tysia, or Tisianus, F., Theiss.....	47.0	2.10	14	Usterbae, Lewigam.....	43.14	2.45	6	Vatrêni Portus?.....	44.33	12.13	8
U.				Utica, or Ituce, Bou- shater.....	37.9	10.2	23	Vatrênus F., Santerno.....	44.15	11.35	8
*Ubii (of Caesar).....	50.40	7.40	6	*Utii?.....	26.45	60.0	3	Vectis L., Isle of Wight	50.40	1.20 W	5
*Ubii (of Tacitus).....	51.0	6.35	6	Utis F., Montone.....	44.13	12.0	8	Vediantii.....	43.50	7.20	8
Ubus, or Rubricatus F., Seibous.....	36.27	7.30	23	Uttaris.....	42.51	7.0 W	7	Vedinum, Udine.....	46.4	13.25	8
Udon F., Kouma.....	44.46	45.0	3	Utus, Raovîta.....	43.26	24.25	14	Vedra F., Wear.....	54.55	1.25 W	5
Uduba F., Villahermosa	40.0	0.15 W	7	Utus F., Vid.....	42.50	24.30	14	Veiî.....	42.2	12.23	11
Ufens F., Ujente.....	41.27	13.7	11	Uxacoana, Oconyate.....	52.42	2.26 W	5	Velatodûrum, Vellerot les Verceî.....	47.14	6.26	6
Ufugum, Fagnano.....	39.31	16.2	9	Uxama, or Vasama, Osma.....	41.30	3.5 W	7	Veldidena, Wilden, n. Innsbruck.....	47.16	11.24	25
Ufrenus F., Afrin.....	36.20	36.35	20	*Uxantis L., Ouessant, or Ushant.....	48.28	5.5 W	6	Veleia, Liveia.....	44.45	9.39	8
Ugia, or Urgia.....	36.56	5.46 W	7	Uxella, Bridgewater.....	51.8	3.0 W	5	Veleia, or Beleia?.....	42.49	2.50 W	7
Ulai, River of (Euineus), Shakpoor.....	31.40	48.40	22	Uxellodûnum? Capde- nac.....	44.35	2.5	6	*Veliçates.....	44.36	9.30	8
				Uxellum? Castle Over.....	55.13	3.13 W	5	Velia, Hyèle, or Elça, Castellamare della Bruca.....	40.8	15.8	9
				Uxentum, Ugento.....	39.54	18.10	9	Velinus F., Velino.....	42.26	12.50	8
				*Uxii.....	31.45	49.50	22	Velisei, Velizei.....	36.17	2.30	23
								Vellitæ, Vellitri.....	41.41	12.50	11
								Vellinodûnum? Beauve	48.5	2.25	6
								*Vellâvii.....	45.0	4.0	6
								*Veloçasses.....	49.20	1.30	6
								Velpi M.....	30.30	20.0	23
								Vemania, Wangen.....	47.40	9.52	25
								Venâfrum, Venafro.....	41.29	14.2	9

NAMES.	LAT.	LONG.	MAP.	NAMES.	LAT.	LONG.	MAP.	NAMES.	LAT.	LONG.	MAP.
Venedicus S., <i>G. of Danzig</i>	54°30'	19°0'	2	Via Gabina.....	41°05'	12°40'	11	Vindomis, <i>n. Whit-church</i>	51°15'	1°23' W	5
*Veneti.....	47.45	2.40 W	6	Via Labicana.....	41.52	12.40	11	Vindomora, <i>Elbechester</i> ...	54.53	1.50 W	5
VENETIA.....	45.40	12.0	8	Via Latina.....	41.48	12.38	11	Vindonissa, <i>Brugg</i>	47.30	8.10	6
Venētus, or Aconius, <i>L., L. of Constance</i> ...	47.40	9.20	6	Via Laurentina.....	41.47	12.28	11	Vincas? <i>Jenne</i>	41.54	13.9	11
Veniatic? <i>Vinhaes</i>	41.53	6.56 W	7	Via Nomentana.....	41.58	12.36	11	Viniōlae, <i>Torre di Vignola</i>	37.58	2.57 W	7
*Vennōnes.....	46.14	10.0	8	Via Ostiensis.....	41.45	12.25	11	Viniola, <i>Torre di Vignola</i>	41.13	9.3	9
Venonae, <i>High Cross</i> ...	52.30	1.18 W	5	Via Portuensis.....	41.48	12.22	11	Vinnius Mons (or Vindius), <i>Mountains of Asturias</i>	43.0	6.0 W	7
*Venostes.....	46.41	10.45	8	Via Postumia.....	45.4	10.30	8	Vinovia, <i>Binchester</i>	54.41	1.39 W	5
Venta Belgārum, <i>Winchester</i>	51.4	1.19 W	5	Via Praenestina.....	41.53	12.47	11	Vipitenum, <i>Sterzing</i>	46.54	11.25	25
Venta Icenōrum, <i>Cais-tor, n. Norwich</i>	52.35	1.17	5	Via Salaria.....	42.10	12.45	11	Viracellum, <i>Verrucola</i> ...	44.8	10.22	8
Venta Silurum, <i>Caerwent</i>	51.37	2.45 W	5	Via Severiana.....	41.40	12.23	11	Viriballum Pr., <i>Punta di Gargalo</i>	42.22	8.33	9
Ventispoute?.....	37.24	4.47 W	7	Via Sublacensis.....	42.0	13.1	11	*Virrodonenses.....	49.10	5.15	6
Ventium, <i>Vence</i>	43.43	7.7	8	Via Tiberina.....	42.4	12.32	11	Virodinum, <i>Verdun</i>	49.10	5.24	6
Venus, Temple of (Cyprus).....	34.51	32.22	20	Via Tiburtina.....	42.57	12.40	11	Virovesium, <i>Bribiesca</i> ...	42.33	3.23 W	7
Vensia, <i>Venosa</i>	40.57	15.50	9	Via Valeria.....	42.0	12.52	11	Virovicaum, <i>Werwick</i> ...	50.47	3.2	6
*Veragri.....	46.0	7.10	8	Via Veientana.....	42.0	12.26	11	Virupum, <i>n. Klagenfurt</i>	46.42	14.22	14
Veratinum, <i>Warrington</i>	53.24	2.35 W	5	Via Vitellia.....	41.52	12.24	11	Virus F.....	43.11	8.42 W	7
Verbanus L., <i>Lago Maggiore</i>	46.0	8.43	8	Viadus F., <i>Oder</i>	51.20	16.30	25	Vistula F., <i>Weichsel, or Vistula</i>	52.0	21.10	25
VERBIGENUS PAGUS....	47.10	7.30	6	*Viberi.....	46.25	8.0	8	Visurgis F., <i>Weser</i>	52.30	9.10	25
Vercellae, <i>Borgo Ver-celli</i>	45.21	8.27	8	Vibo, or Vibo Valentia (Hipponium), <i>Monteleone</i>	38.42	16.10	9	Vitellia, <i>Vulmontone</i> ...	41.47	12.57	11
Vereae, <i>Sohacz-Miholuc</i>	45.44	18.20	14	Vibonensis, Hipponiātes, or Terinaeus S., <i>G. of S. Eufenia</i>	38.55	16.0	9	*Vithones, or Nithones	52.50	13.0	25
Vereasueca?.....	43.27	3.53 W	7	Vicentia, or Vicetia, <i>Vicenza</i>	45.32	11.34	8	Vitodurum, <i>Winterthur</i>	47.30	8.42	6
Verela, or Varia, <i>Varea</i>	42.22	2.26 W	7	Vicinianum, <i>n. Pristina</i>	42.20	21.12	14	Vitricium, <i>Verres</i>	45.41	7.41	8
Veretum, or Vares, <i>S. Maria di Vereto</i>	39.52	18.21	9	Vicinum, <i>n. Cattaro</i> ...	42.24	18.50	14	Viviscus, <i>Vevay</i>	46.28	6.50	6
Vergae, <i>Ruggiano</i>	39.34	16.15	9	Victoria, <i>Dealgin Ross</i> ...	56.21	3.57 W	5	Vobarna, <i>Vobarno</i>	45.39	10.30	8
Vergilia, <i>Murcia</i>	38.0	1.15 W	7	Victoriae Portus? <i>Santander</i>	43.10	3.43 W	7	*Vocates, or Vasates.....	44.30	0.15 W	6
Verisa.....	40.6	36.40	20	Victrix Julia (Celsa), <i>Xelsa</i>	41.26	0.28 W	7	Vocentii.....	44.30	5.15	6
Verlucio? <i>Sandy Lane, n. Devizes</i>	51.24	2.1 W	5	Vicuminae, <i>Vicomuni</i> ...	45.2	9.15	8	Volana F., <i>Volano</i>	44.50	11.50	8
Vernosol, <i>Vernoz</i>	0.0	0.0	6	Vicus Alexandrinus.....	41.51	12.29	11	Volaterrae, <i>Volterra</i> ...	43.24	10.51	8
*Veromandui.....	49.55	3.30	6	Vicus Aquarius? <i>Belver</i>	41.47	5.26 W	7	*Volcae-Arecomici.....	43.50	4.0	6
Vermectum, <i>n. Wiltoughby</i>	52.49	1.2 W	5	Vicus Aurelii, <i>Vicarello</i>	42.11	12.10	11	*Volcae-Tectosages.....	43.20	2.0	6
Verōna, <i>Verona</i>	45.26	11.1	8	Vicus Cuminarius, <i>Ocana</i>	39.56	3.31 W	7	Volci, <i>Piano di Volce</i> ...	42.23	11.39	8
Veterrae, <i>Brough</i>	54.31	2.19 W	5	Vicus Judaeorum, <i>On, or Onion? Tell el-Yehud</i>	30.22	31.28	24	Volentes, <i>Volagnie</i> ...	45.32	10.51	8
Vertinae, <i>Verrine</i>	39.18	16.46	9	Vicus Matrini, <i>La Campanacie</i>	42.19	12.6	11	Vologesias, <i>Kufa</i>	32.3	44.41	22
Verūlae, <i>Veroli</i>	41.43	13.23	11	Vicus Mendicoleo, <i>Lago Negro</i>	40.5	15.45	9	*Volsci.....	41.31	13.0	11
Verulamium, <i>St. Albans</i>	51.45	0.21 W	5	Vicus Novus, <i>Ostia Nuova</i>	42.16	12.49	11	Volsiniensis L., <i>L. di Bolsena</i>	42.35	11.56	8
Vervedrum Pr., <i>Duncansby Head</i>	58.38	3.1 W	2	Vicus Spacorum, <i>Vigo</i> ...	42.13	8.44 W	7	Volsinii, <i>Bolsena</i>	42.39	11.58	8
Vesca, or Osea, <i>Huesca</i>	42.9	0.20 W	7	Vicus Variānus, <i>Bazariano</i>	45.2	11.16	8	Voluba? <i>Lostwithiel</i> ...	50.24	4.39 W	5
VESCITANIA?.....	42.15	0.0	7	Vicus Virginis, <i>Varaggio</i>	44.21	8.33	8	Volubilis? <i>Mequinez</i> ...	33.58	5.32 W	23
Vesontio, <i>Besançon</i> ...	47.14	6.2	6	Vidomara (or Vindogara) S.....	55.30	4.45 W	5	Voluce, <i>Valecha</i>	41.36	2.38 W	7
Vesperies, <i>Bermeo</i>	43.25	2.48 W	7	Vidrus F.? <i>Veicht</i>	52.35	6.20	25	Vomanus F., <i>Vomano</i> ...	42.38	14.0	8
*Vestini.....	42.20	13.50	9	Viducasses, <i>Vieux, n. Caen</i>	49.5	0.27 W	6	Vorganium, <i>Concarneau?</i>	47.53	3.54 W	6
Vesulus Mons, <i>Monte Viso</i>	44.40	7.5	8	Vienna, <i>Vienne</i>	45.31	4.53	6	Vosalia, <i>Ober Wesel</i> ...	50.6	7.43	6
Vesunna, aft. Petrocarii, <i>Perigueux</i>	45.11	0.44	6	Villa Hadriani, <i>Colle S. Stefano</i>	41.56	12.48	11	Vosēgus (or Vogēsus) M., <i>Voges</i>	48.20	7.0	6
Vesuvius M., <i>Mount Vesuvius</i>	40.49	14.26	13	Villa Horatii, <i>n. Licenza</i>	42.5	12.54	11	Vulcāni I. (Hiēra, or Therasia), <i>Vulcano</i> ...	38.23	14.56	9
Vetōra, <i>Xanten</i>	51.39	6.29	6	Villa Horatii, <i>n. Licenza</i>	42.5	12.54	11	Vulcaniae, <i>Aeoliae, or Liparaeae, I^{ae}, Li-pari Islands</i>	38.30	15.0	9
Vettona, <i>Bettona</i>	43.0	12.30	8	Villa Rostrata, <i>Rignano</i>	42.14	12.27	11	Vulceium, <i>Buccino</i>	40.37	15.21	9
*Vettōnes.....	40.30	6.30 W	7	Viminacium, <i>Kteisevata</i>	44.43	21.22	14	*Vulgientes.....	44.0	5.30	6
Vetulonii?.....	43.5	10.41	8	Viminacium, <i>Beceril</i> ...	42.25	4.46 W	7	Vultur Mons, <i>Monte Vulture</i>	40.48	15.40	9
Vetussalina? <i>Hanselbek</i>	47.21	18.59	14	Vinceia, <i>Semendria</i>	44.37	21.1	14	Volturnum, <i>Castel Volturno</i>	41.2	13.56	13
Vexalla Aest., <i>Bridge-water Bay</i>	51.15	3.5 W	5	Vindalium, <i>Sorgues</i>	44.1	4.52	6	Vulturinus F., <i>Volturno</i>	41.7	14.10	9
Via Aemilia.....	44.55	10.0	8	Vindeleia, <i>Pancorbo</i> ...	42.40	3.10 W	7	W.			
Via Amerina.....	42.26	12.21	11	Vindelicia.....	48.15	11.0	25	Wall of Agricola and Antoninus, <i>Grimes Dyke</i>	56.0	3.51 W	5
Via Appia.....	41.33	12.57	11	Vinderis F.? <i>Lough Strangford</i>	54.20	5.31 W	5	Wall of Hadrian and Severus.....	55.0	2.30 W	5
Via Aquila.....	40.30	15.30	9	Vindilis, <i>Belle Isle</i> ...	47.20	3.10 W	6	Watling Street.....	52.10	1.0 W	5
Via Ardeatina.....	41.42	12.32	11	Vindius M., <i>Vindhya Mts.</i>	22.30	76.0	2	Western Horn (of Hanno)? <i>Bisagoes B.</i>	11.15	16.0 W	2
Via Aurelia.....	41.53	12.20	11	Vindobula, <i>Rutchester, or Rud-chester</i>	55.0	1.49 W	5	White Mountains (Creta)	35.18	24.0	19
Via Casperia.....	42.46	12.40	11	Vindobona, <i>Vienna</i> ...	48.13	16.17	14	X.			
Via Cimina.....	42.24	12.3	11	Vindogara (or Vindogara) S.....	55.30	4.45 W	5	Xanthus, <i>Gunik</i>	36.20	29.23	20
Via Claudia (or Clodia)	42.15	12.4	11	Vindogladia, <i>Gussage</i> ...	50.54	2.0 W	5	Xanthus F., <i>Kodsha Tchai</i>	36.20	29.23	20
Via Collatina.....	42.55	12.40	11	Vindolana, <i>Little Chesters</i>	55.0	2.21 W	5	Xenippa?.....	41.0	65.0	3
Via Cornelia.....	41.55	12.22	11					Xerxes, Canal of.....	40.22	26.56	15
Via Cossia.....	42.20	12.5	11								
Via Domitiana.....	41.0	13.58	13								
Via Egnatia.....	40.36	23.25	15								
Via Flaminia.....	42.5	12.28	11								

NAMES.	LAT.	LONG.	MAP	NAMES.	LAT.	LONG.	MAP.	NAMES.	LAT.	LONG.	MAP
XIMĒNE.....	40°20'	34°15'	20	Zanelo, aft. Messāna,				Zephyrium Prom., <i>Capo</i>			
Xiphonia, <i>Angusta</i>	37.14	15.12	12	<i>Messina</i>	38°11'	15°34'	12	<i>di Bruzzano</i>	38°2'	16°9	9
Xois?.....	31.16	31.22	24	Zara, <i>Sara</i>	39.50	37.46	20	Zephyrium Prom., <i>Ras</i>			
Xylīne, or Archābis,				Zaradrus, or Hesudrus,				<i>Tourba, or Abou Sa-</i>			
<i>Arkava</i>	41.21	41.16	20	F., <i>Sutej</i>	31.0	76.0	3	<i>barah</i>	32.53	22.26	23
Xynine, r. n. <i>Taukli</i>	39.4	22.16	15	*Zarangae.....	31.40	63.0	3	Zered, Brook, <i>Wady el-</i>			
Xypēte (or Troja)? r.				Zarax, or Zarex, <i>Ieraka</i>	36.47	23.6	18	<i>Ahsy</i>	31.2	35.45	21
n. <i>Peiraeus</i>	37.58	23.39	17	Zarax M., <i>Kolokera</i>	36.49	23.0	19	ZEUGITANA.....	36.30	10.0	23
Z.				Zariaspa, or Bactra,				Zeugma, <i>Rumkaleh</i>	37.16	37.51	20
Zabātus, or Lycus, F.,				<i>Balkh</i>	36.45	67.0	3	Zigana, <i>Sigana</i>	40.37	39.24	20
<i>Great Zab</i>	36.10	43.40	22	Zaruana, <i>Diyadin</i>	39.33	43.35	22	Zilia, or Zilis (aft. Julia			
Zabulon?.....	32.48	35.16	21	Zeitha Pr., <i>Ras Shab-</i>				<i>Constantia</i>), <i>Arzilla</i> ..	35.29	6.1	W 23
Zacynthus, <i>Zante</i>	37.47	20.54	18	<i>bon</i>	33.34	11.8	23	Zimara.....	39.23	39.20	20
Zacynthus I., <i>Zante</i> , or				Zela, <i>Zileh</i>	40.11	36.0	20	Zin, Desert of, <i>Wady el-</i>			
<i>Zacyntha</i>	37.45	20.45	18	Zeleia, <i>Sarakeui</i>	40.13	27.37	19	<i>Arabah</i>	30.30	35.25	24
Zadracarta? <i>Saree</i>	36.35	53.10	3	ZELITIS.....	40.0	35.45	20	Ziph, <i>Zif</i>	31.31	35.11	21
Zagri Pylae, or Mediae				Zenobia, <i>Zeledi</i>	35.40	39.51	22	Ziridava? n. <i>Vasarhely</i>	46.25	20.21	14
Pylae, <i>Tak-i-Girrah</i>	34.25	46.20	22	Zephath, or Hormah?				Zoar.....	31.16	35.39	21
Zagros M.....	36.15	45.40	22	<i>Nubb es-Sufah</i>	30.59	35.13	21	Zodocatha, <i>Ain el-U-</i>			
Zagylis, n. <i>Ras Ha-</i>				Zephyrium, <i>Karjani</i>	42.0	33.29	20	<i>dakah</i>	30.13	35.42	24
<i>lem</i>	31.35	26.3	23	Zephyrium, <i>Sefreh</i>	40.58	38.40	20	Zoetia.....	37.29	22.9	18
Zaitha.....	35.4	40.32	22	Zephyrium Prom., <i>C.</i>				Zorah, <i>Surah</i>	31.46	34.59	21
Zaleucus, <i>Alatscham</i>	41.36	35.36	20	<i>Cavaliere</i>	36.8	33.43	20	Zorlanae.....	40.48	26.35	14
Zama Regia, <i>Jama</i>	35.55	9.30	23	Zephyrium Prom., <i>C.</i>				Zoster Pr., <i>C. Lombarda</i>	37.48	23.46	16
				<i>St. John</i>	35.20	25.48	19	Zuchis Palus, <i>Al-Biban</i>	33.15	11.20	23

68346B
11

University of California Library
Los Angeles

This book is DUE on the last date stamped below.

Phone Renewals
310/825-9188

REC'D YRL JUN 01 2005



THE WORLD
according to Herodotus (B.C. 500)



THE WORLD
according to
DEMOCRITUS
B.C. 500



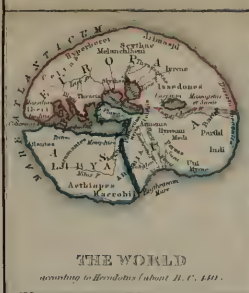
WESTERN
EUROPE
according to
STRABO



THE WORLD
according to Herodorus (about B.C. 400)



THE WORLD
according to Ptolemy and Strabo (from about B.C. 200 to A.D. 200)



THE WORLD
according to Eratosthenes (about B.C. 140)



THE WORLD
according to Ptolemy (about A.D. 160)



INDIA
according to
PTOLEMY



BRITAIN
according to
PTOLEMY

THE WORLD AS KNOWN TO THE ANCIENTS

From a Map of the Roman Empire under Augustus



1840. Ed. by the Trustees of the British Museum.



EGYPT OF ALEXANDER THE GREAT.

WITH SEAS AND RIVERS.

Work of Gronovius. Boundaries of the Present

Scale of Miles. 0 10 20 30 40

Scale of Leagues. 0 10 20 30 40

From the original in the Library of the University of Cambridge.

As shown in the original in the Library of the University of Cambridge.



THE PROVINCES
OF THE
ROMAN EMPIRE.
(A.D. 100)

Scale 1000 Miles
Scale 1000 Miles
Scale 1000 Miles

BRITANNIA

Arabic Miles

English Miles







HISPANIA.

T A N I A

Hic sunt insulae - Britannia

Longitude West of Greenwich

Longitude East of Greenwich






ITALIA

CYPRUS
CORSIKA

I T A L I A

1820 (1831)









MACEDONIA

TOURNAI, 1830

SCHEFFNER'S MAP OF THE ALP. DISTRICT


Scale
1:100,000





GRAECIA

GRIECIA ANTIQVA
GRIECIA MODERNA





PELOPONNESUS
WITH
SILEIA AND PART OF CECYRIA

Scale: 1 inch = 10 miles
 1:62,500
 1:125,000
 1:250,000
 1:500,000

Published by the Government of the United States of America





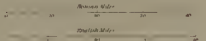
ASIA MINOR

ASI. OR. HIST. 238
PART OF SYRIA



PALAESTINA

OR
PART OF SYRIA




MEDITERRANEAN



- 1. Mount of the Temple
- 2. Pool of Bethesda
- 3. Pool of Solomon
- 4. Pool of the King's Pool
- 5. Pool of the Virgin
- 6. Pool of the Sheep
- 7. Pool of the Lions
- 8. Pool of the Fish
- 9. Pool of the Olive
- 10. Pool of the Garden



ASSYRIA
AND
THE ADJACENT COUNTRIES





**MAURITANIA
SEMIDIA AND AFRICA**



Continuation in the African Coast FROM THE SYRTIS MINOR TO EGYPT on a smaller scale

Enlarged Plan of THE CARBAGIAN TERRITORY on a smaller scale





UC SOUTHERN REGIONAL LIBRARY FACILITY



A 000 376 146 7

U