

Certificate Physical and Human Geography

GOH CHENG LEONG

NEW EDITION

OXFORD
INDIA

Certificate Physical and Human Geography

(Indian Edition)

GOH CHENG LEONG B. A. (Hons.), Lond., F.R.G.S.

NEW EDITION

OXFORD
UNIVERSITY PRESS

Metric Conversion Table v

PART I PHYSICAL GEOGRAPHY

1. The Earth and the Universe 1
Exploring the Universe, 1; The Solar System, 1; The shape of the Earth, 2; Evidence of the Earth's Sphericity, 2; The Earth's Movements, 4; Day and Night, 4; The Earth's Revolution, 5; Dawn and Twilight, 6; Mathematical Location of Places on the Globe, 7; Latitude, 7; Longitude, 8; Longitude and Time, 8; Standard Time and Time Zones, 9; The International Date Line, 10; Questions and Exercises, 10; Selected Cambridge Questions, 11.
2. The Earth's Crust 12
The Structure of the Earth, 12; The Classification of Rocks, 12; Igneous Rocks, 12; Sedimentary Rocks, 13; Metamorphic Rocks, 13; The Influence of Rock Types on Landscape, 14; Earth Movements and the Major Landforms, 14; Types of Mountains, 14; Types of Plateaux, 17; Types of Plains, 18.
3. Vulcanism and Earthquakes 20
Landforms Associated with Volcanic Activities, 20; Landforms of Igneous Intrusions, 20; The Origin of Volcanoes, 21; Types of Volcanoes, 22; Extrusive Landforms, 22; Some Volcanic Eruptions, 23; The Distribution of Volcanoes in the World, 24; Geysers and Hot Springs, 25; Earthquakes, 26; Some Major Earthquakes, 26; The Distribution of Earthquakes, 26; Questions and Exercises, 26.
4. Weathering, Mass Movement and Groundwater 28
Weathering, 28; Mass Movement, 31; Groundwater, 33; The Water-Table, 34; Springs and Wells, 35; Questions and Exercises, 37.
5. Landforms made by Running Water 38
The Development of a River System; 38; The Mechanism of Humid Erosion, 38; The Processes of River Action, 39; River Erosion and Transportation, 39; The Course of a River 40, River Rejuvenation, 44; The Human Aspects of Rivers, 45; Questions and Exercises, 45.
6. Landforms of Glaciation 47
The Ice Age and Types of Ice Masses, 47; Landforms of Highland Glaciation, 48; Landforms of Glaciated Lowlands; 51; Human Aspects of Glaciated Landforms, 53, Questions and Exercises, 54.

7. Arid or Desert Landforms 55
Types of Deserts, 55; The Mechanism of Arid Erosion, 56; Landforms of Wind Erosion in Deserts, 57; Landforms of Wind Deposition in Deserts, 59; Landforms due to Water Action in Deserts, 60; Questions and Exercises, 61.

8. Limestone and Chalk Landforms 62
Limestone and Chalk, 62; Characteristic Features of a Karst Region, 62; The Major Limestone Regions of the World, 64; Human Activities in Karst Regions, 64; Question and Exercises, 65.

9. Lakes 66
General, 66; The Formation and Origin of Lakes, 66; Lakes and Man, 69; Questions and Exercises, 71.

10. Coastal Landforms 72
The Action of Waves, Tides and Currents, 72; The Mechanism of Marine Erosion, 72; Coastal Features of Erosion, 73; Coastal Features of Deposition, 75; Types of Coasts, 76; Coastlines of Emergence., 77; Questions and Exercises, 78.

11. Islands and Coral Reefs 79
General, 79; Coral Reefs, 80, Types of Coral Reefs, 81; The Probable Origin of Coral Reefs, 82; Questions and Exercises 83.

12. The Oceans 84
Exploring the Oceans, 84, The Relief of the Ocean, 85; The Deposits of the Ocean Floor, 86; Salinity of the Ocean, 86; The Temperature of Ocean Water, 86; The Movements of Ocean Currents, 87; The Circulation of the Atlantic Ocean, 88; The Circulation of the Pacific Ocean, 89; The Indian Ocean Circulation, 90; Questions and Exercises, 90; Selected Cambridge Questions, 91.

PART 2 WEATHER, CLIMATE AND VEGETATION.

13. Weather 93
The Difference between Climate and Weather, 93; The Elements of Weather and Climate, 94; Rainfall, 94; Pressure, 95; Temperature, 96; Humidity, 98; Winds, 98; Sunshine, 99; Clouds, 100, Other Elements Pertaining to Visibility, 104; Questions and Exercises, 104.

14. Climate 105
The Atmosphere, 105; Insolation, 105; Elements of Climate and Factors Affecting Them, 106; Temperature, 106; Factors Influencing Tempera-

111, Cyclonic Activity, 112; Climatic Types and Natural Vegetation, 113; World Climatic Types, 114; Questions and Exercises, 115; Selected Cambridge Questions, 115.

15. The Hot, Wet Equatorial Climate 116
Distribution, 116; Climate, 116; Vegetation, 118, Factors Affecting the Development of Equatorial Regions, 119; Questions and Exercises, 120.

16. The Tropical Monsoon and Tropical Marine Climates 122
Distribution, 122; Seasons of the Tropical Monsoon Climate, 123; The Retreating Monsoon, 124; Tropical Marine Climate, 124; Tropical Monsoon Forests, 124; Agricultural Development in Monsoon Lands, 125; Question and Exercises, 127.

17. The Savanna or Sudan Climate 129
Distribution, 128; Climate of the Sudan Type, 128; Natural Vegetation, 129; Animal Life of the Savanna, 130; Human Life in the Savanna, 131; Problems, Prospects and Development of the Savanna, 132; Question and Exercises, 133.

18. The Hot Desert and Mid-Latitude Desert Climates 134
Distribution, 134; Climate, 134; Climatic Conditions in the Mid-Latitude Deserts, 136; Desert Vegetation, 136; Life in the Desert, 137; Questions and Exercises, 140.

19. The Warm Temperate Western Margin (Mediterranean) Climate 141
Distribution, 141; Climate, 141; Natural Vegeta-

tion, 144; Economic Development of the Mediterranean Regions, 145; Questions and Exercises, 147.

20. The Temperate Continental (Steppe) Climate 148
Distribution, 148; Climate, 148; Natural Vegetation, 150; Economic Development, 151; Questions and Exercises, 153.

21. The Warm Temperate Eastern Margin (China Type) Climate 155
Distribution, 155; Climate, 155; Natural Vegetation, 158; Economic Development, 158; Question and Exercises, 161.

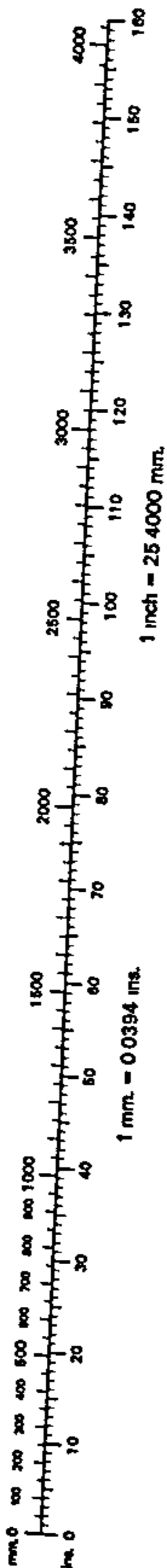
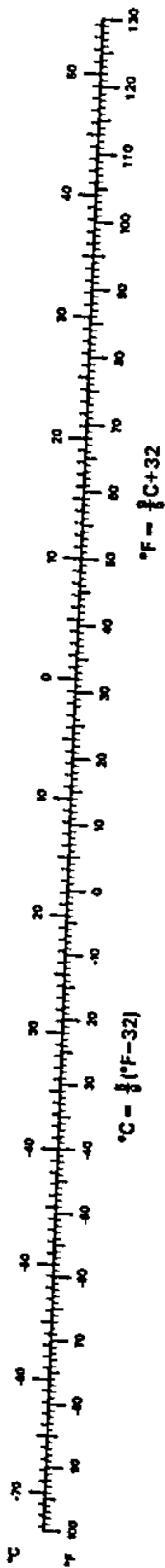
22. The Cool Temperate Western Margin (British Type) Climate 163
Distribution, 163; Climate, 163; Natural Vegetation, 165; Economic Development, 165; Questions and Exercises, 169.

23. The Cool Temperate Continental (Siberian) Climate 170
Distribution, 170; Climate, 170; Natural Vegetation, 172; Economic Development, 173; Questions and Exercises, 175.

24. The Cool Temperate Eastern Margin (Laurentian) Climate 176
Distribution, 176; Climate, 166; Economic Development, 178; Fishing, 179; Questions and Exercises, 181.

25. The Arctic or Polar Climate 183
Distribution, 183; Climate, 183; Tundra Vegetation, 184; The Importance and Recent Development of the Arctic Region, 185, Questions and Exercises, 186; Selected Cambridge Questions, 186.

Conversion Scales for Temperature and Rainfall



Other Conversion Factors

- 1 cm = 0.3937 ins.
 - 1 m = 3.2808 feet
 - 1 km. = 0.6214 miles
 - 1 foot = 0.3048 m.
 - 1 mile = 1.6093 km.
-
- 1 hectare = 2.4711 acres
 - 1 sq km = 100 hectares = 247.1054 acres = 0.3861 sq mile
 - 1 acre = 0.4047 hectares
 - 1 sq. mile = 640 acres = 2590 sq. km. = 258.9988 hectares
-
- 1 metric ton = 1000 kg.
 - 1 short ton = 2000 lbs. = 0.9072 metric tons
 - 1 long ton = 2240 lbs. = 1.0161 metric tons

Part 1: Physical Geography

Chapter 1 The Earth and the Universe

Exploring the Universe

On a fine bright night when you look up at the sky, it seems to be studded with stars. Little do you realise that each of the stars is far bigger than the earth on which we live. Some of the larger ones have been estimated to be many millions of times the size of the earth. These stars are not scattered regularly in space; they occur in clusters, better described as *galaxies* or *nebulas*. Each galaxy may contain as many as 100 million stars. It is believed that the earth's own galaxy (the *Milky Way*) alone contains as many as 100,000 million stars.

The stars appear small to us even through a telescope because they are so far away. The light from the nearest star travelling at the speed of light (i.e. 186,000 miles per second) takes something like four years to reach us. A ray of light from the sun takes about eight minutes to reach the earth. Light takes only a second to reach us from the moon.

The Solar System

The solar system comprises the Sun and its nine planets (Fig. 1.) which are believed to have been developed from the condensation of gases and other lesser bodies. All the planets revolve round the Sun in *elliptical orbits*. Like the earth, they shine only by the reflected light of the sun. The Sun has a surface temperature of 6,000°C. (10,800°F.) and increases to 20 million°C. (36 million°F.) in the interior. All over its surface are fiery gases that

leap up in whirls of glowing flames like a volcano in eruption. In size, the Sun is almost unimaginable. It is about 300,000 times as big as the earth!

Amongst the nine planets, Mercury is the smallest and closest to the sun, only 36 million miles away. It thus completes its orbit in a much shorter space of time than does Earth. A year in Mercury is only 88 days. Venus, twice the distance away from the sun, is the next closest planet. It is often considered as 'Earth's twin' because of their close proximity in size, mass (weight) and density. But no other planet is in any way comparable to Earth which has life and all the living things we see around us. Like many other planets, the Earth has a natural *satellite*, the Moon, 238,900 miles away, that revolves eastward around the Earth once in every 27 days.

The fourth planet from the sun is Mars which has dark patches on its surface and is believed by most professional astronomers to be the next planet after Earth to have the possibility of some plant life. Much attention has been focused on Mars to explore the possibilities of extending man's influence to it. Next comes Jupiter, the largest planet in the solar system. Its surface is made up of many gases like hydrogen, helium, and methane. It is distinguished from other planets by its circular light and dark bands, and the twelve satellites that circle round it. As it is more than 485 million miles from the Sun, its surface is very cold, probably about -200°F. (-130°C.).

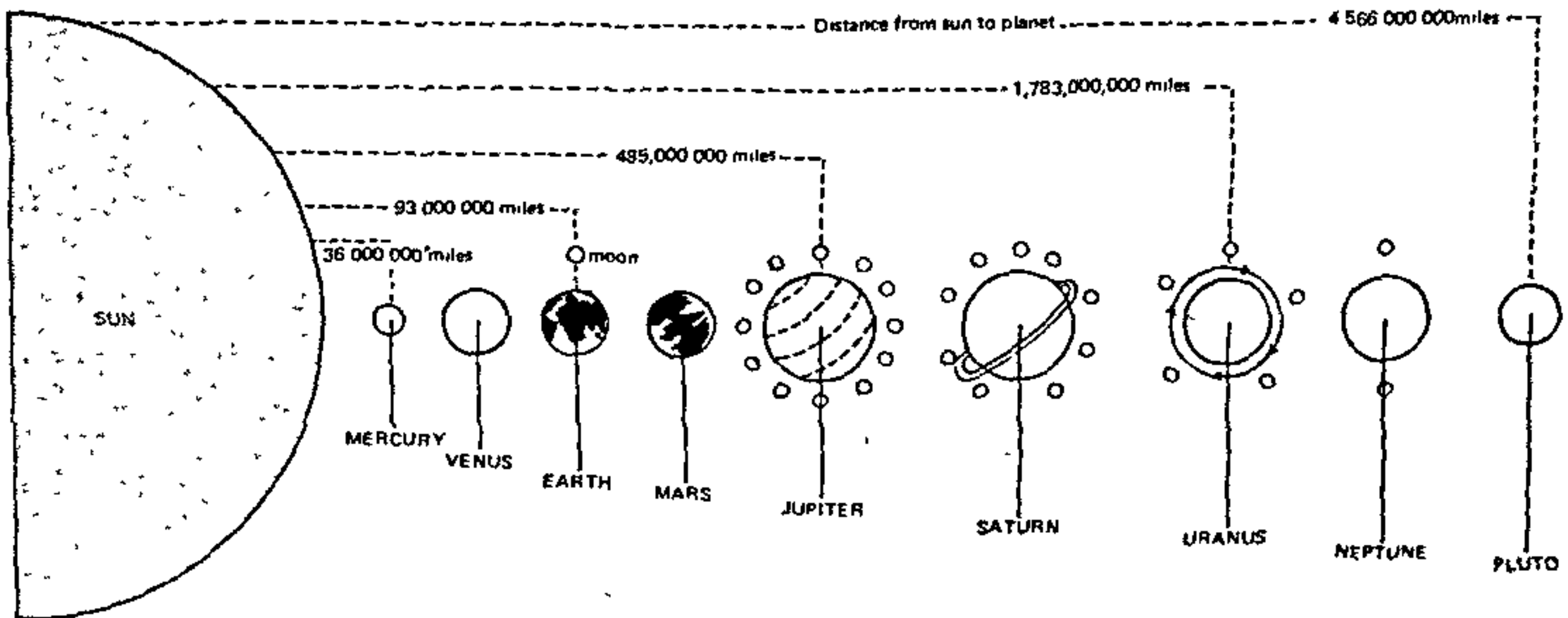


Fig 1 The Solar System—the Sun and the nine Planets

Another unique planet is Saturn which has three rings and nine satellites around it. In size, it is the second largest after Jupiter. It is so far from the Sun that it takes $29\frac{1}{2}$ years to complete its orbit. The seventh planet, Uranus, was not known to astronomers until the late eighteenth century when it was first seen as a faint bluish-green disc through a very powerful telescope. It is another giant planet, 50 times larger than Earth and 15 times as heavy. Unlike other planets, Uranus orbits around the sun in a clockwise direction from east to west with five satellites revolving round it.

The two outermost planets in the solar system, Neptune and Pluto are just visible with telescopes. Their discoveries were the result of mathematical calculations on their irregular gravitational effects on neighbouring planetary bodies. Neptune closely resembles Uranus, except that it has only two known satellites and is probably much colder. Pluto is smaller than Earth. As the orbits of the planets are not circular but elliptical, the distance of Pluto from the Sun during *perihelion* (i.e. when it is closest to the Sun) is 2,766 million miles, and at *aphelion* (i.e. when it is farthest from the Sun) is 4,566 million miles. A year in Pluto is no less than 247 years on earth! Due to their very recent discovery and their extreme remoteness from the earth, very little is so far known about these last two planets.

The Shape of the Earth

In the olden days, sailors feared to venture far into the distant ocean because they thought the earth was as flat as a table. They thought that when they reached the edge of the earth, they would slip down and perish in the bottomless ocean. This is, of course, not true. From years of accumulated knowledge, experience and observations in different parts of the world, we know that the earth is round. Its spherical shape is an established fact, proved, and accepted by all. There has been so much research done on earth science that its various dimensions have been accurately found. It has an equatorial circumference of 24,897 miles and its polar circumference is less by 83 miles. Its equatorial diameter is 7,926 miles and its polar diameter is shorter by 26 miles. This simply shows that the earth is not a perfect sphere. It is a little flattened at both ends like an orange. It can, in fact, be called ('earth-shaped'). The spherical shape also masked by the intervening highlands on its surface.

Evidence of the Earth's Sphericity

There are many ways to prove that the earth is spherical. The following are some of them.

1. **Circum-navigation of the earth.** The first voyage around the world by Ferdinand Magellan and his crew, from 1519 to 1522 proved beyond doubt that the earth is spherical. No traveller going round the world by land or sea has ever encountered an abrupt edge, over which he would fall. Modern air routes and ocean navigation are based on the assumption that the earth is round (Fig. 2).

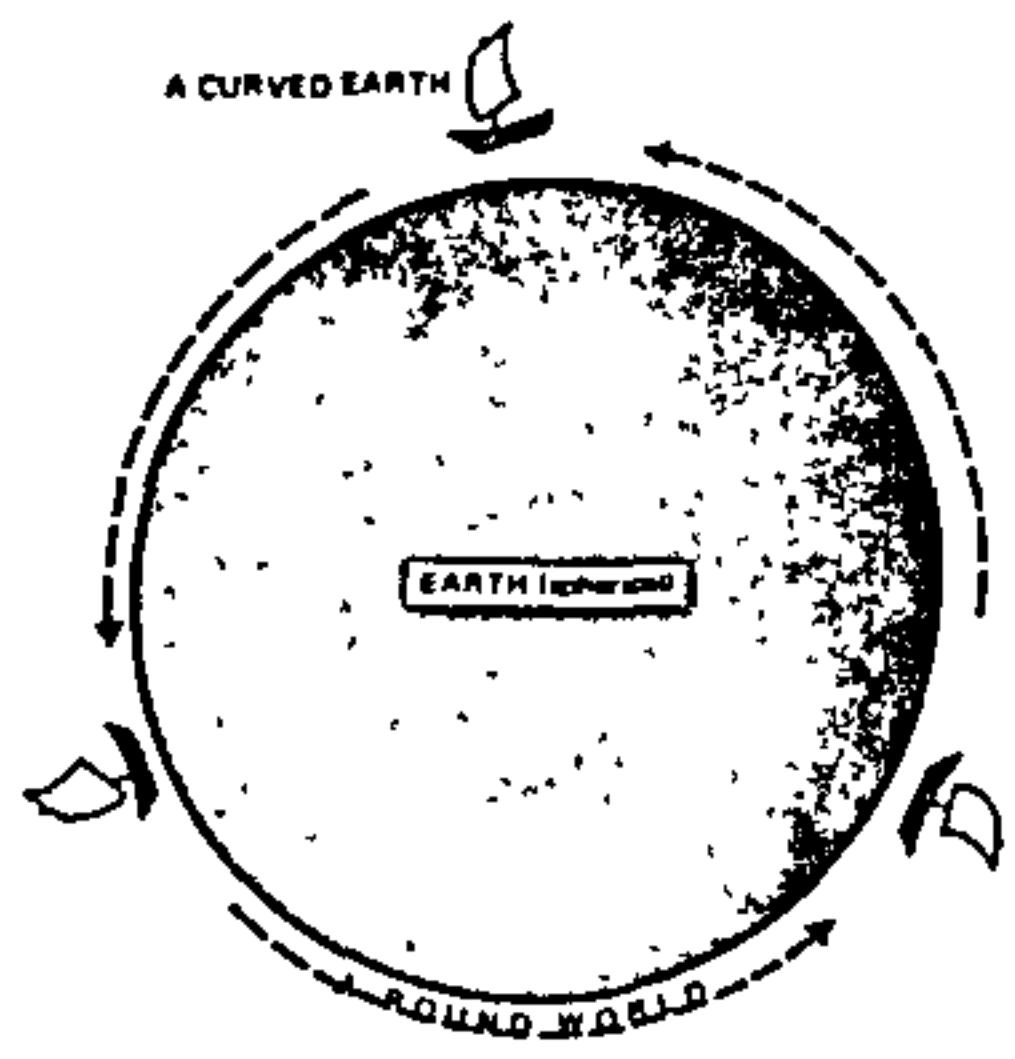
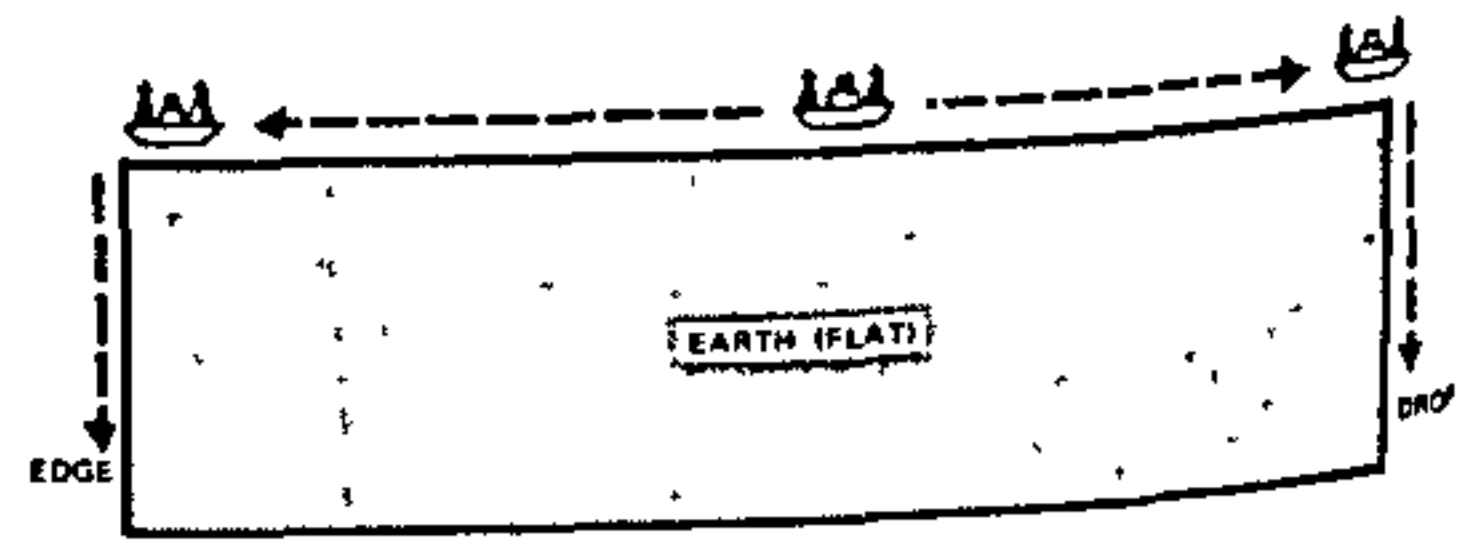


Fig. 2 (a) Circumnavigation of the earth



(b) Abrupt drop at the edge of a table-like earth

2. **The circular horizon.** The distant horizon viewed from the deck of a ship at sea, or from a cliff on land is always and everywhere circular in shape. This circular horizon widens with increasing altitude and could only be seen on a spherical body. This is illustrated in Fig. 3.

3. **Ship's visibility.** When a ship appears over the distant horizon, the top of the mast is seen first before the hull. In the same way, when it leaves harbour, its disappearance over the curved surface is equally

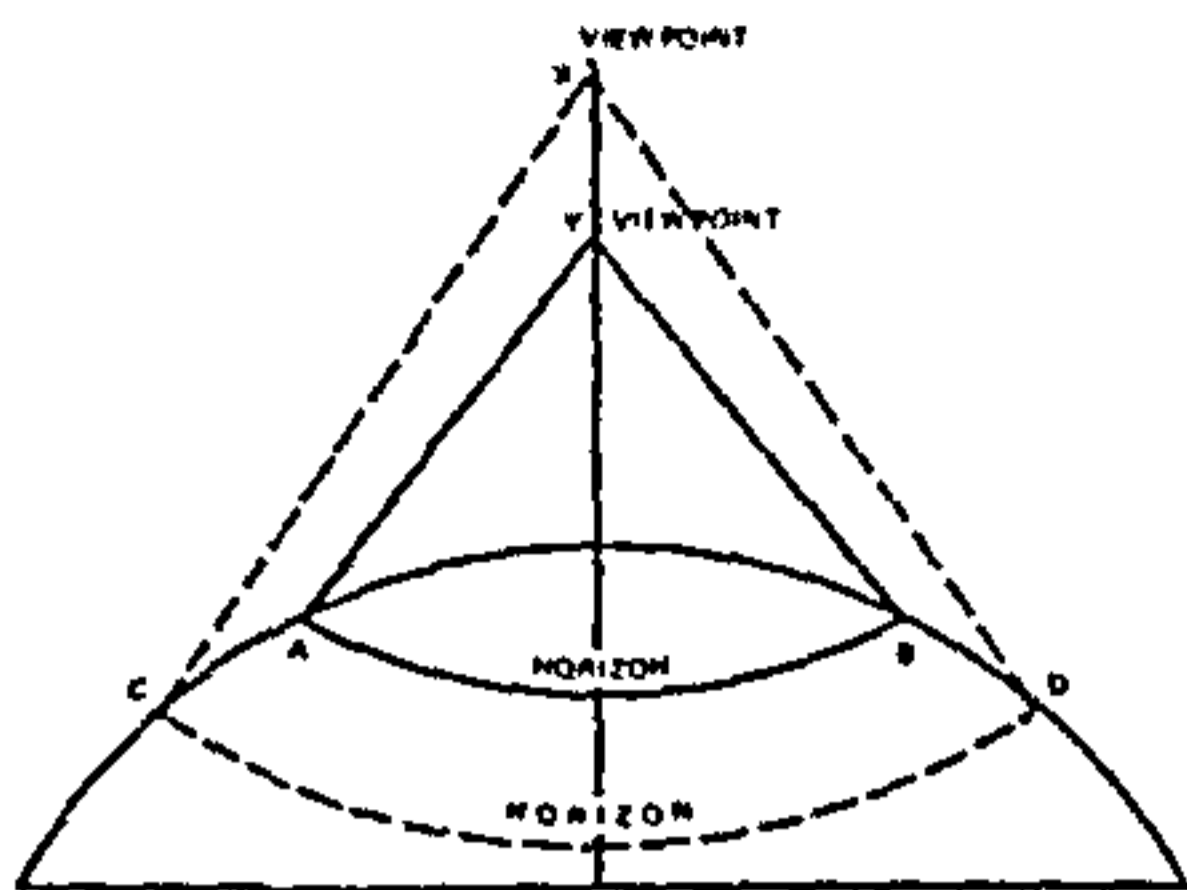
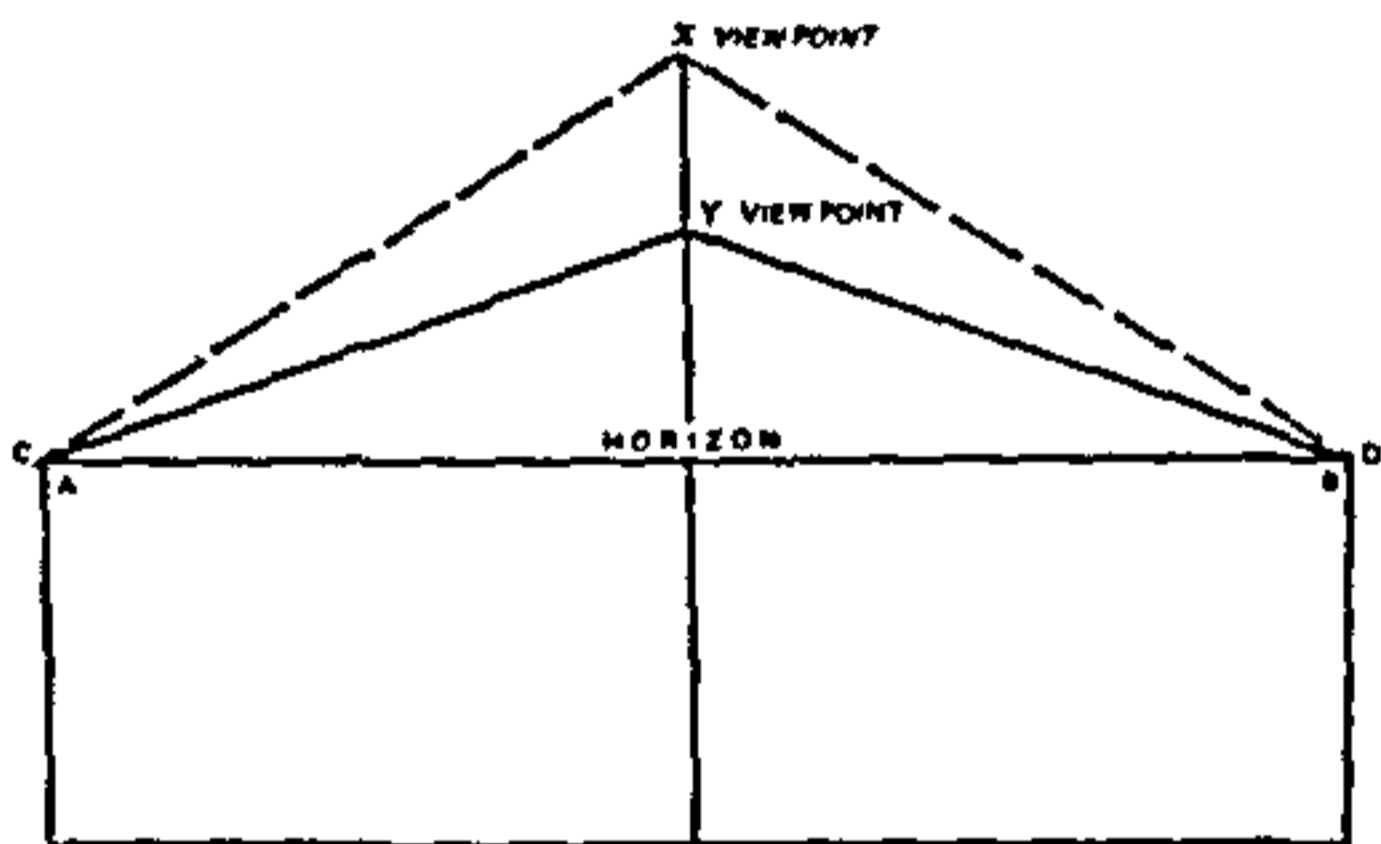


Fig. 3 (a) Increasing altitude widens the circular horizon. Viewed from Y the horizon would be AB but from a higher viewpoint (X) a wider horizon (C, D) would be seen



Fig. 4 (b) A flat earth, the entire ship is seen at once on a flat surface

4. Sunrise and sunset. The sun rises and sets at different times in different places. As the earth rotates from west to east, places in the east see the sun earlier than those in the west. If the earth were flat, the whole world would have sunrise and sunset at the same time. But we know this is not so Fig. 5 illustrates this.



(b) Visible horizon remains the same regardless of altitude. If the earth were flat the horizon seen from either Y or X would be the same

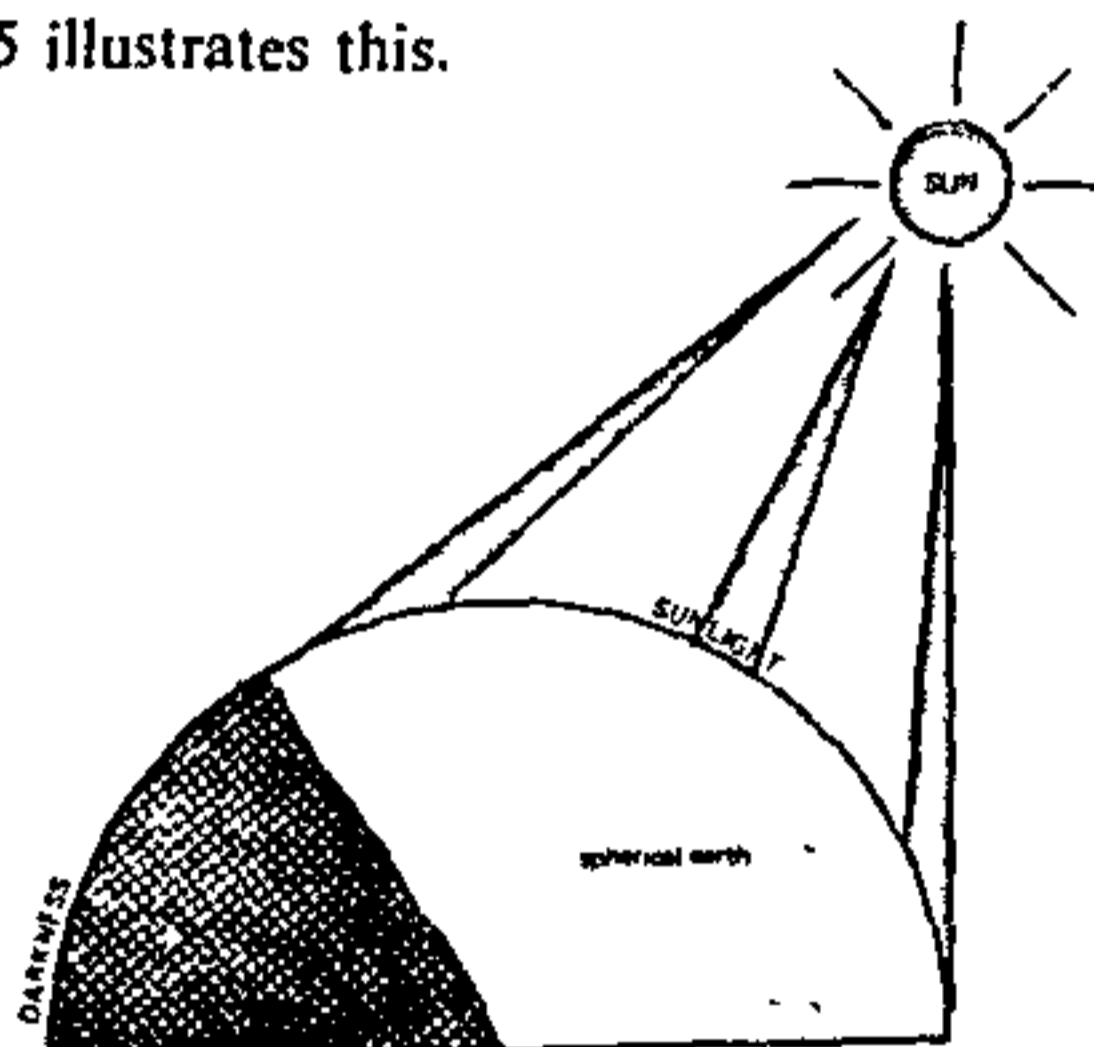


Fig. 5 (a) Sun rises and sun sets at different times for different places

gradual. If the earth were flat, the entire ship would be seen or obscured all at once. This is apparent from Fig. 4.

A CURVED EARTH

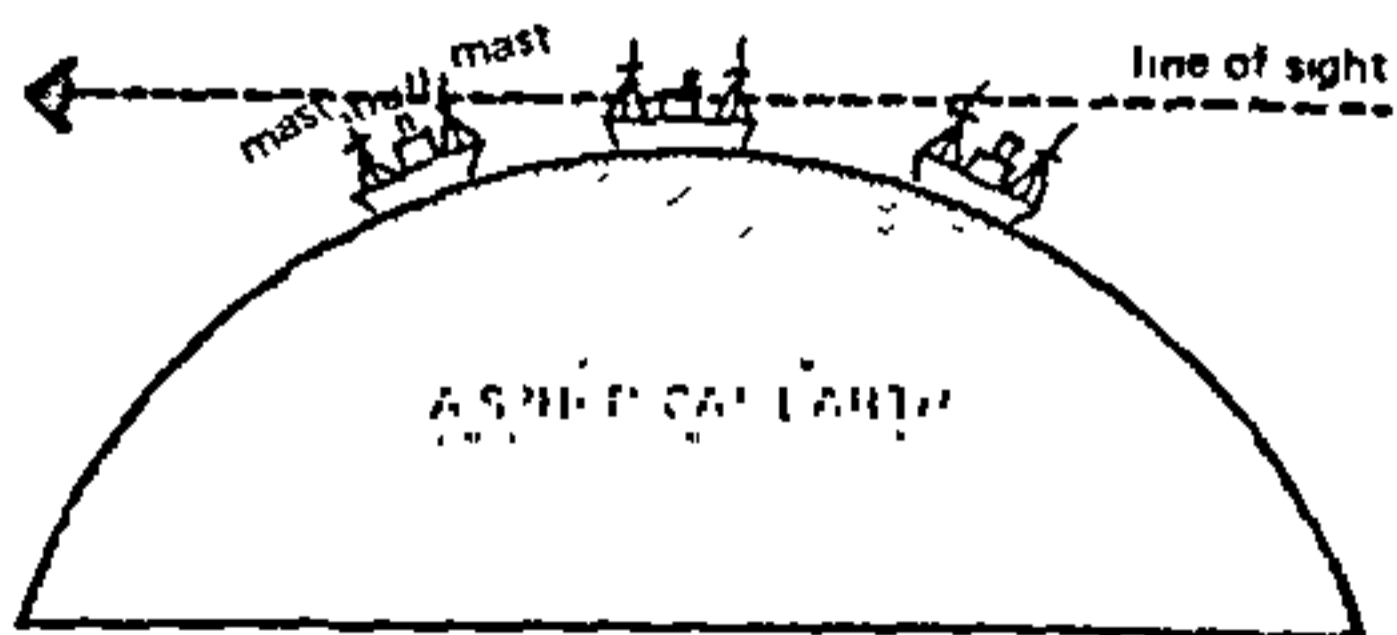
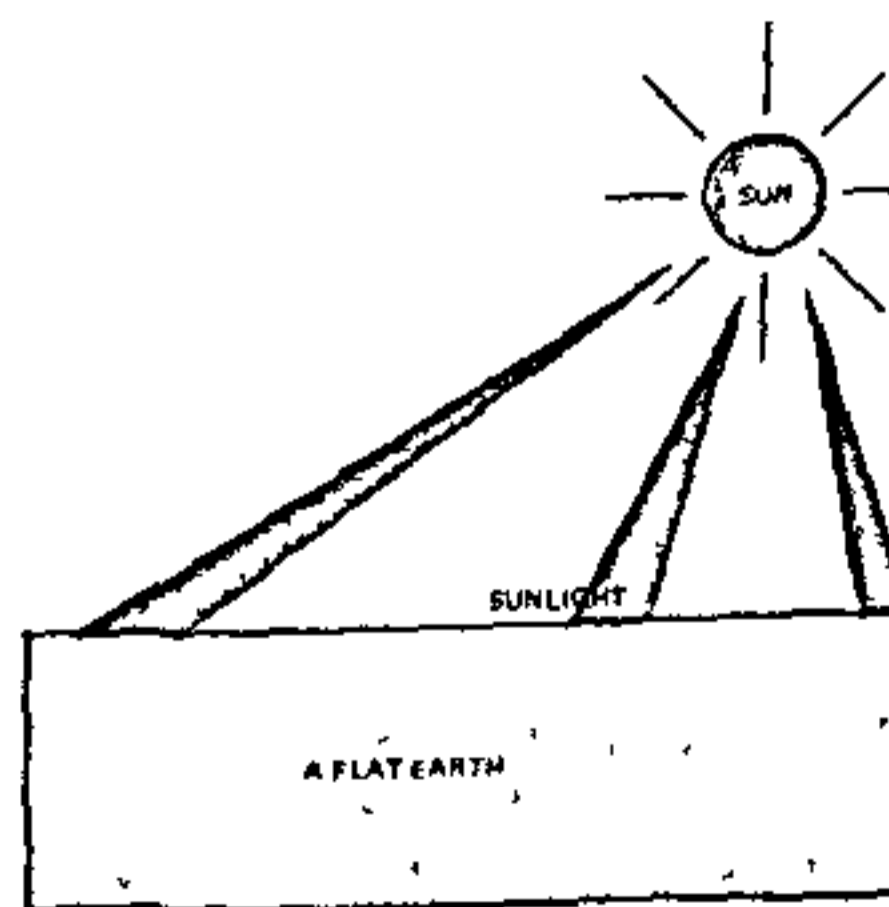


Fig 4 (a) The mast of a ship is seen before the hull on curved horizon



(b) The whole world will have sun rise or sun set at the same time

5. The lunar eclipse. The shadow cast by the earth on the moon during the lunar eclipse is always circular. It takes the outline of an arc of a circle. Only a sphere can cast such a circular shadow.

6. Planetary bodies are spherical. All observations from telescopes reveal that the planetary bodies, the Sun, Moon, satellites and stars have circular outlines from whichever angle you see them. They are strictly spheres. Earth, by analogy, cannot be the only exception.

7. Driving poles on level ground on a curved earth. Engineers when driving poles of equal length at regular intervals on the ground have found that they do not give a perfect horizontal level. The centre pole normally projects slightly above the poles at either end because of the curvature of the earth, as illustrated in Fig. 6. Surveyors and field engineers therefore have to make certain corrections for this inevitable curvature, i.e. 8 inches to the mile.

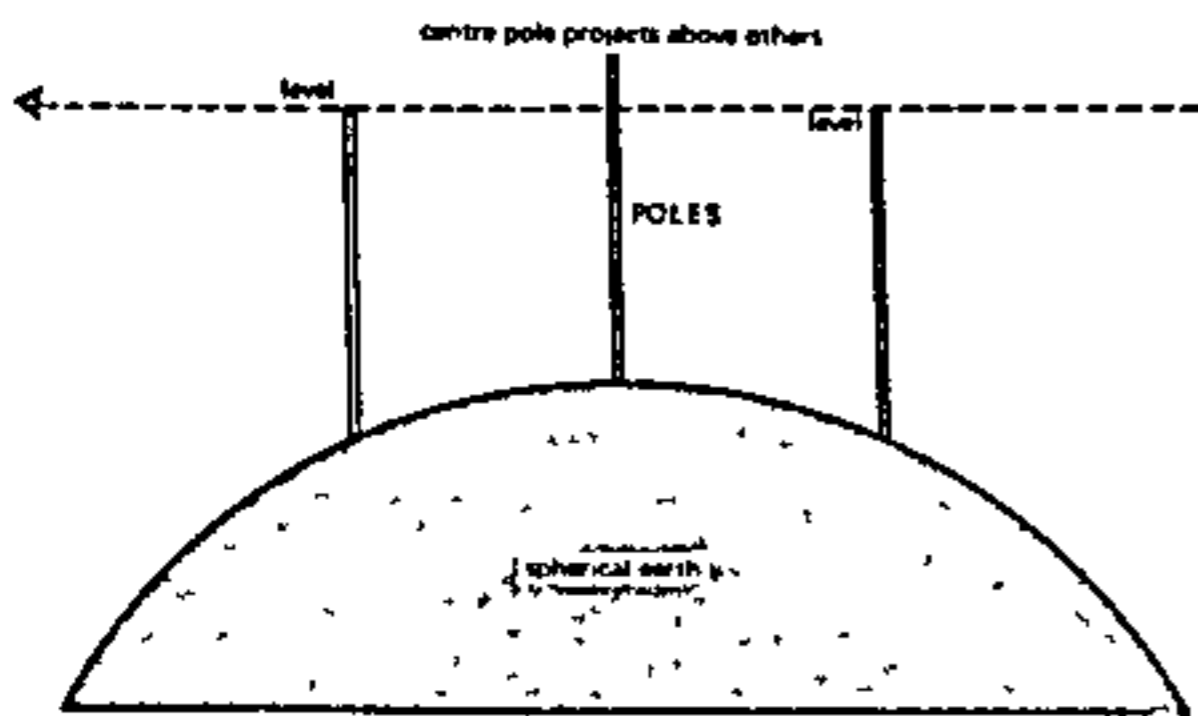
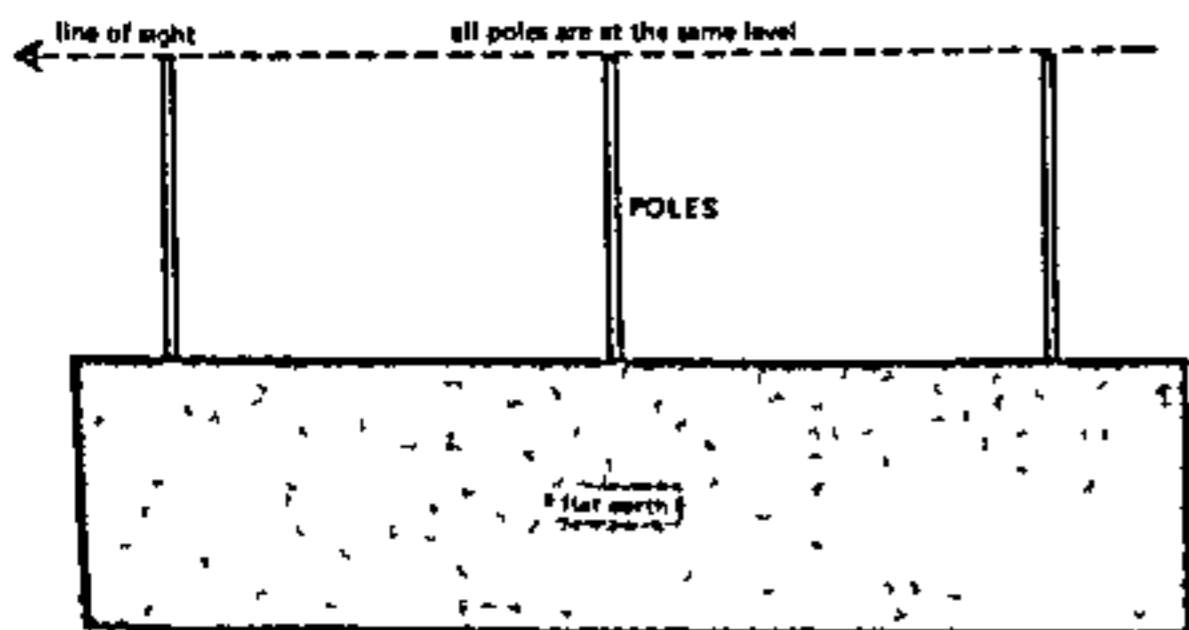



Fig. 6 (a) The centre pole projects well above the poles at either end on a curved surface



(b) All the three poles have identical heights on a flat surface

8. Aerial photographs. Pictures taken from high altitudes and satellites show clearly the curved surface of the earth. This is perhaps the most convincing and most up-to-date proof of the



The Earth's Movement

Man is always conscious of the 'apparent movement of the sun' and little realizes that the earth on which he stands is constantly in motion. When the sun disappears, he says that the sun sets and when it emerges, he says that the sun rises. He is not the least aware that the sun, in fact, does not rise or set, it is 'we who rise and we who set'! The earth moves in space in two distinct ways: it *rotates* on its own axis from west to east once in every 24 hours, causing *day and night*; it also *revolves* round the sun in an orbit once in every 365 $\frac{1}{4}$ days, causing the *seasons* and the *year*.

Day and Night

When the earth *rotates* on its own axis, only one portion of the earth's surface comes into the rays of



The earth viewed from the moon. The picture was taken on the Apollo 8 mission of 1968 which prepared the way for the moon landing
Camera Press

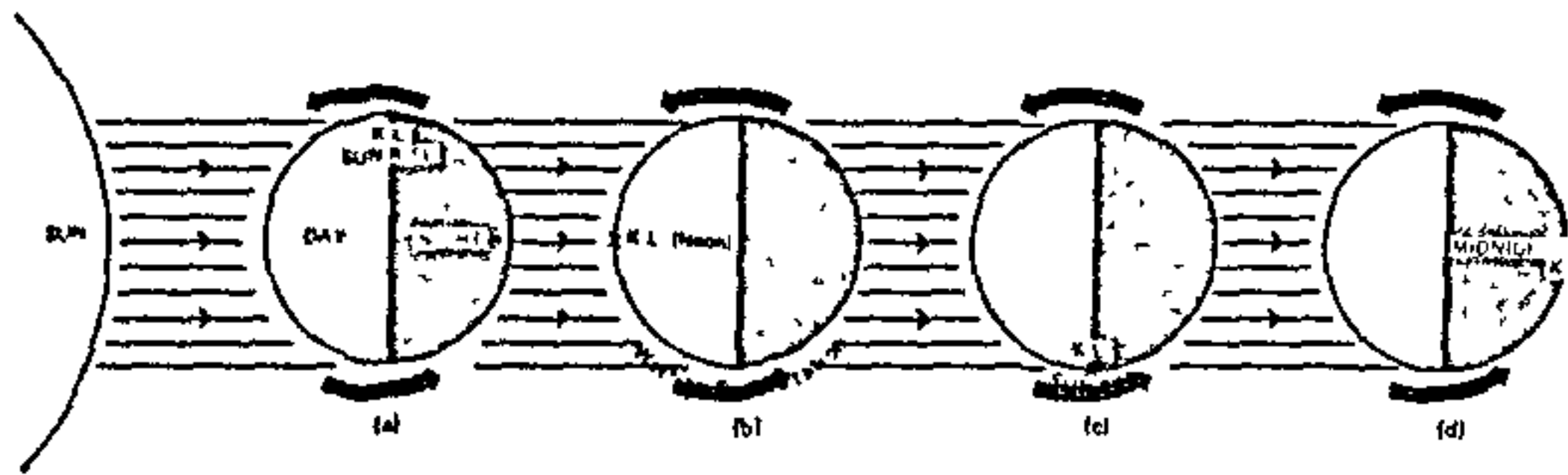


Fig. 7 (a) Kuala Lumpur emerges from darkness into daylight at sun rise when the earth rotates into the sun's rays
(b) The sun is directly overhead at Kuala Lumpur or midday
(c) Kuala Lumpur passes from daylight into darkness at sunset when the earth rotates away from the sun
(d) Kuala Lumpur is directly away from the sun at mid-night

or 66,600 m.p.h. One complete revolution takes $365\frac{1}{4}$ days or a year. As it is not possible to show a quarter of a day in the calendar, a normal year is taken to be 365 days, and an extra day is added every four years as a *Leap Year*.

1. Varying Lengths of Day and Night

The axis of the earth is *inclined* to the plane of the ecliptic (the plane in which the earth orbits round the sun) at an angle of $66\frac{1}{2}^\circ$, giving rise to different seasons and varying lengths of day and night (Fig. 8). If the axis were perpendicular to this plane, all parts of the globe would have equal days and nights at all times of the year, but we know this is not so. In the northern hemisphere in winter (December) as we go *northwards*, the hours of darkness steadily increase. At the Arctic Circle ($66\frac{1}{2}^\circ\text{N.}$), the sun never 'rises' and there is darkness for the whole day in mid-winter on 22 December. Beyond the Arctic Circle the number of days with complete darkness increases, until we reach the North Pole (90°N.) when half the year will have darkness. In the summer (June) conditions are exactly reversed. Daylight increases as we go polewards. At the Arctic Circle, the sun never sets at mid-summer (21 June) and there is daylight Circle is : night Sun. At the North Pole, there will be six months of continuous daylight. Fig. 8(a) illustrates the revolution of the earth and its inclination to the plane of the ecliptic which cause the variation in the length of day and night at different times of the year.

the sun and experiences daylight. The other portion which is away from the sun's rays will be in darkness. As the earth rotates from west to east, every part of the earth's surface will be brought under the sun at some time or other. A part of the earth's surface that emerges from darkness into the sun's rays experiences sunrise. Later, when it is gradually obscured from the sun's beams it experiences sunset. The sun is, in fact, stationary and it is the earth which rotates. The illusion is exactly the same as when we travel in a fast-moving train. The trees and houses around us appear to move and we feel that the train is stationary. Fig. 7 explains the earth's rotation and the causes of day and night.

The Earth's Revolution

When the earth *revolves* round the sun, it spins on an elliptical orbit at a speed of 18.5 miles per second

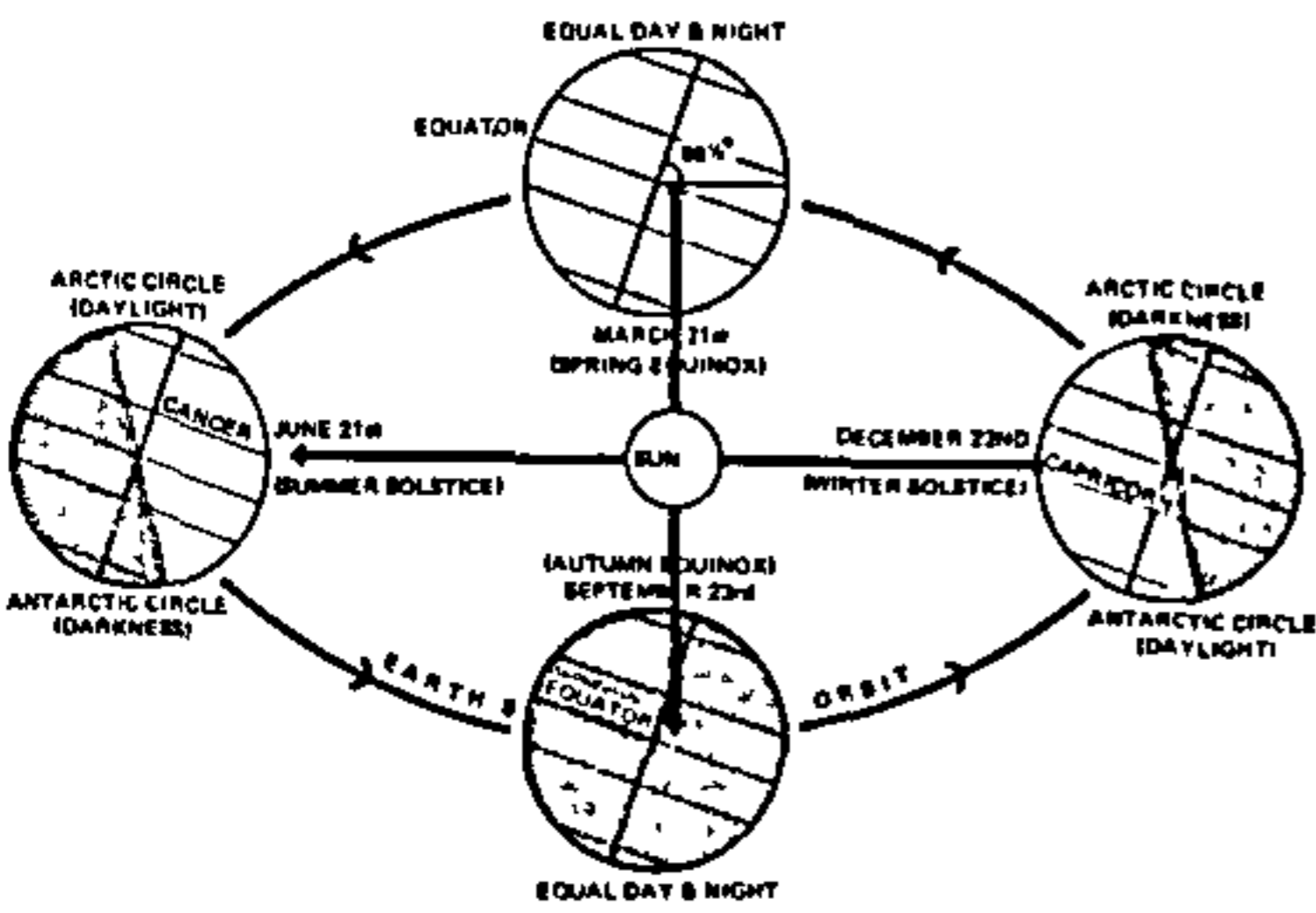
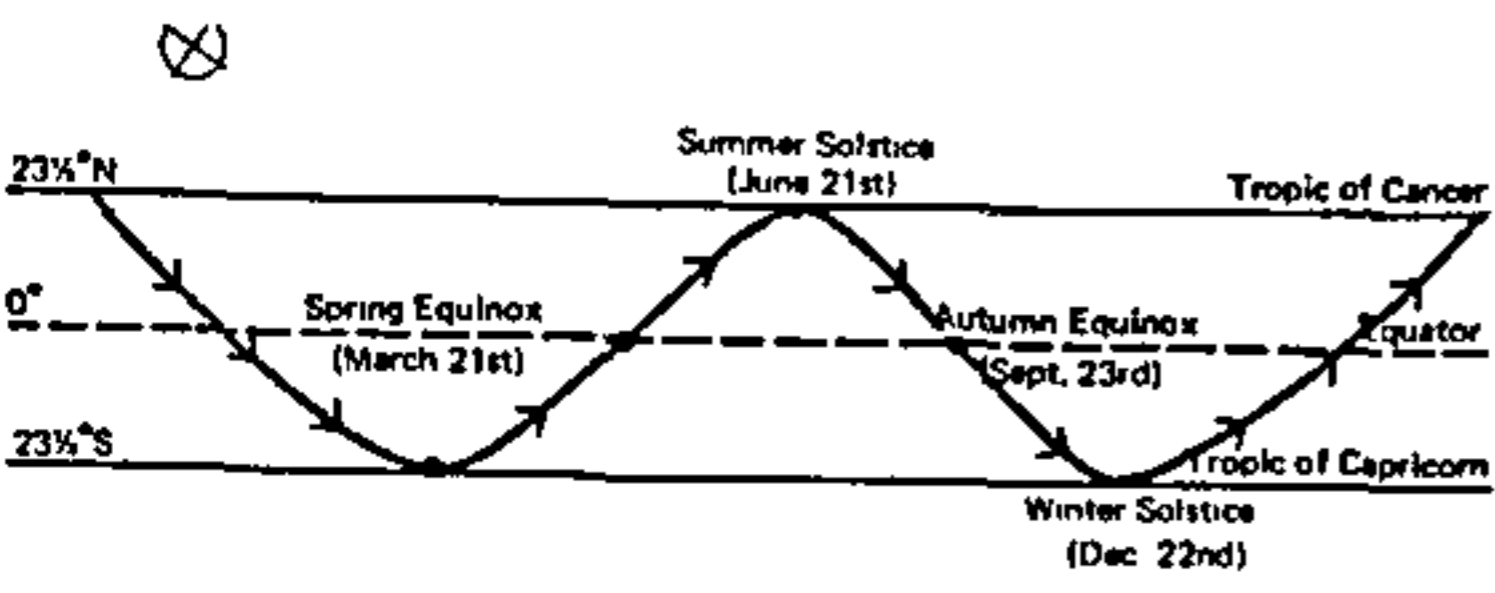


Fig. 8 (a) The revolution of the earth and its effects on seasons and the variations of lengths of day and night



(b) A simplified diagram showing the annual movement of the sun and the causes of the seasons

days are termed *equinoxes* meaning 'equal nights' because on these two days all parts of the world have equal days and nights. After the March equinox the sun appears to move north and is vertically overhead at the *Tropic of Cancer* ($23\frac{1}{2}^{\circ}\text{N}$) on about 21 June. This is known as the *June or summer solstice*, when the northern hemisphere will have its longest day and shortest night. By about 22 December, the sun will be overhead at the *Tropic of Capricorn* ($23\frac{1}{2}^{\circ}\text{S}$). This is the *winter solstice* when the southern hemisphere will have its longest day and shortest night. The Tropics thus mark the limits of the overhead sun, for beyond these, the sun is *never overhead* at any time of the year. Such regions are marked by distinct seasonal changes—spring, summer, autumn and winter. Beyond the Arctic Circle ($66\frac{1}{2}^{\circ}\text{N}$) and the Antarctic Circle ($66\frac{1}{2}^{\circ}\text{S}$) where darkness lasts for 6 months and daylight is continuous for the remaining half of the year, it is always cold; for even during the short summer the sun is never high in the sky. Within the tropics, as the midday sun varies very little from its vertical position at noon daily, the four seasons are almost indistinguishable. Days and nights are almost equal all the year round Fig. 8(b).

3. Seasonal Changes and their Effects on Temperature

Summer is usually associated with much heat and brightness and winter with cold and darkness. Why should this be so? In *summer*, the sun is higher in the sky than in winter. When the sun is overhead its rays fall almost vertically on the earth, concentrating its heat on a small area; temperature therefore rises and summers are always warm. In *winter* the oblique rays of the sun, come through the atmosphere less directly and have much of their heat absorbed by atmospheric impurities and water vapour. The sun's rays fall faintly and spread over a great area. There is thus little heat, and temperatures remain low.

In addition, days are longer than nights in summer and more heat is received over the *longer daylight* duration. Nights are shorter and less heat is lost. There is a net gain in total heat received and temperature rises in summer. *Shorter days and longer nights* in winter account for the reverse effects.

Dawn and Twilight

The brief period between sunrise and full daylight is called *dawn* and that between sunset and complete darkness is termed *twilight*. This is caused by the fact that during the periods of dawn and twilight the earth receives diffused or refracted light from

In the southern hemisphere, the same process takes place, except that the conditions are reversed. When it is summer in the northern hemisphere, the southern continents will experience winter. Mid-summer at the North Pole will be mid-winter at the South Pole.

2. The Altitude of the Midday Sun

In the course of a year, the earth's revolution round the sun with its axis inclined at $66\frac{1}{2}^{\circ}$ to the plane of the ecliptic changes the apparent altitude of the midday sun. The sun is vertically overhead at the equator 21 M days each year. These are usually September though the date changes because these two

the sun whilst it is still below the horizon. Since the sun rises and sets in a vertical path at the equator the period during which refracted light is received is short. But in temperate latitudes, the sun rises and sets in an oblique path and the period of refracted light is longer. It is much longer still at the poles, so that the winter darkness is really only twilight most of the time. (Fig. 9).

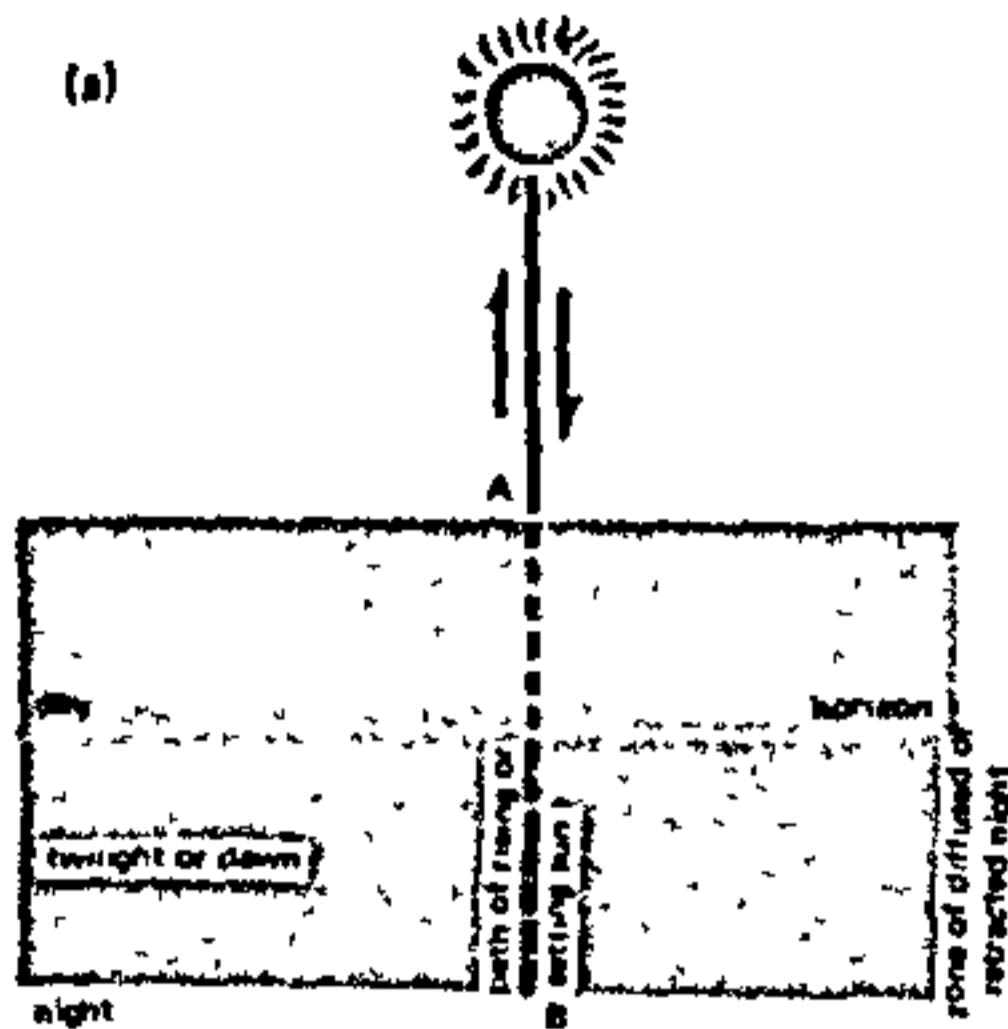
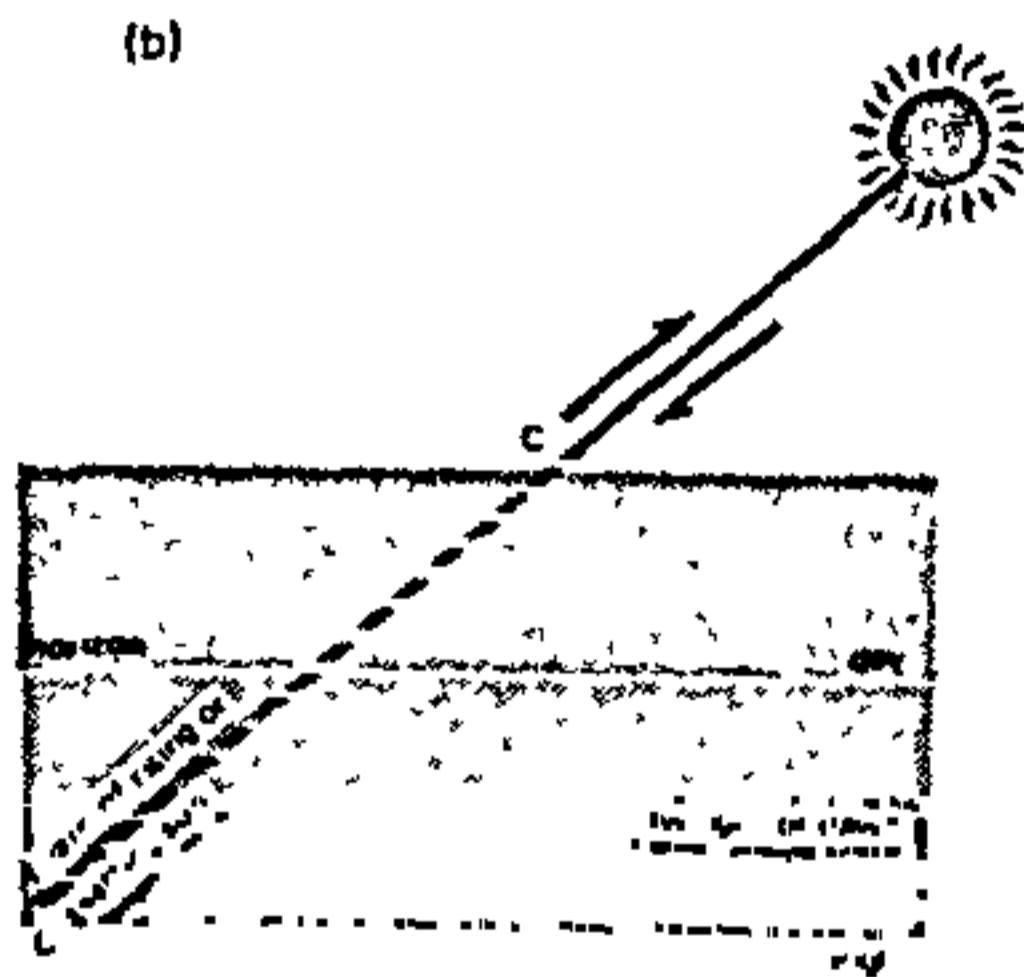


Fig 9 Dawn and Twilight
(a) at the equator
(b) in temperate latitude



At the equator the sun rises and sets almost vertically so the time it takes to pass through the 'twilight zone' (A, B) will be shorter than for temperate latitudes where the sun rises and sets obliquely. Here the time taken to pass through the twilight zone (C, D) is longer

Mathematical Location of Places on the Globe

The earth's surface is so vast that unless a mathematical method can be used, it is impossible to locate any place on it. For this reason, imaginary

lines have been drawn on the globe. One set runs east and west, parallel to the equator, are called lines of latitude. The other set runs north and south passing through the poles and are called lines of longitude (Fig. 10). The intersection of latitude

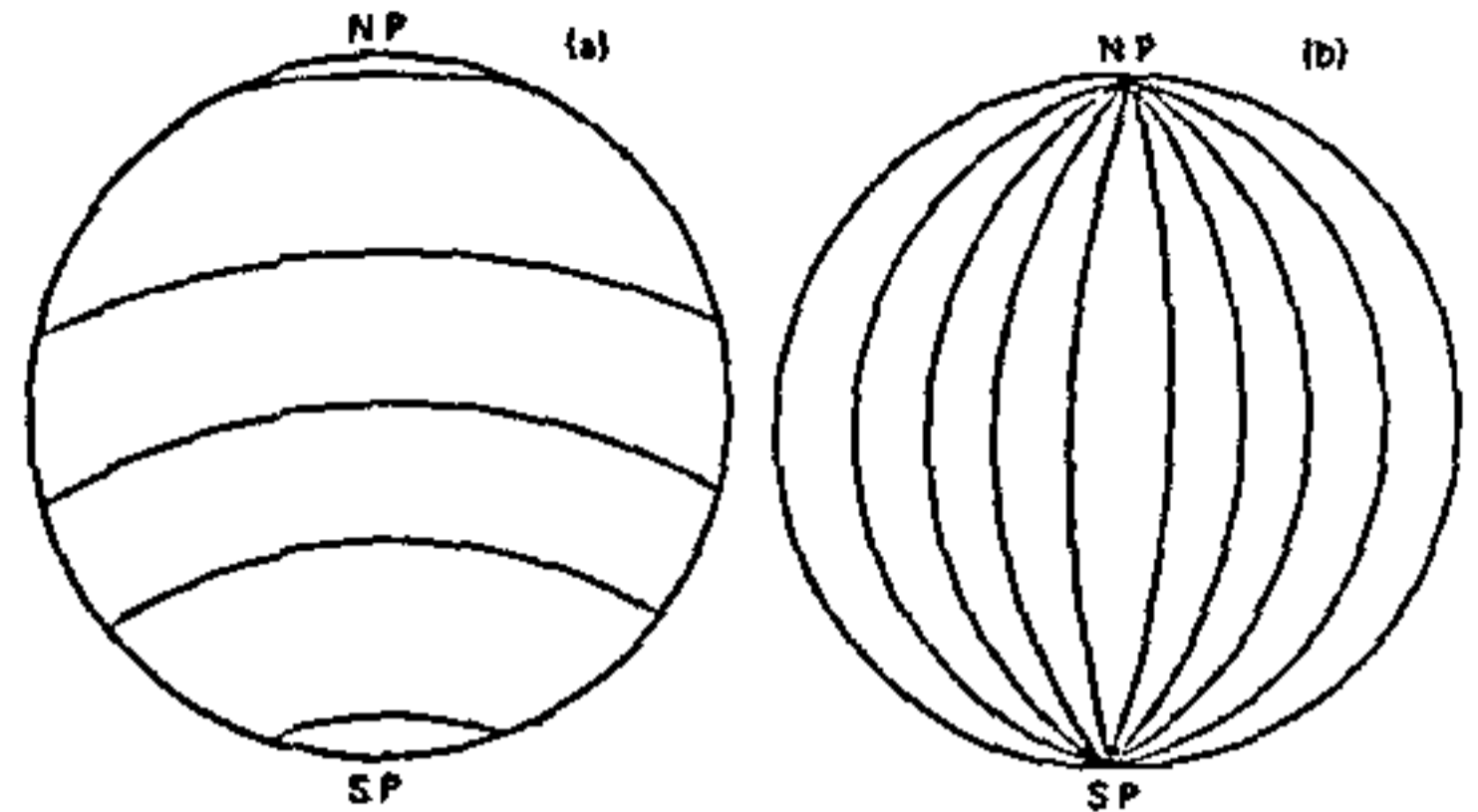


Fig 10 (a) Parallels of latitude
(b) Meridians of longitude

and longitude pin-points any place on the earth's surface, (Fig. 11c.). For example Delhi is $28^{\circ}37'$ N. and $77^{\circ}10'$ E.; London is $51^{\circ}30'$ N. and $0^{\circ}5'W$, and Sydney is $33^{\circ}55'$ S. and $151^{\circ}12'$ E. We shall examine more closely how latitude and longitude are determined and the role they play in mathematical geography.

Latitude

Latitude is the angular distance of a point on the earth's surface, measured in degrees from the centre of the earth as shown in Fig. 10(a). It is parallel to a line, the *equator*, which lies midway between the poles. These lines are therefore called *parallels of latitude*, and on a globe are actually circles, becoming smaller polewards. The equator represents 0° and the North and South Poles are $90^{\circ}N$. and $90^{\circ}S$. Between these points lines of latitude are drawn at intervals of 1° . For precise location on a map, each degree is sub-divided into 60 minutes and each minute into 60 seconds. The most important lines of latitude are the equator, the Tropic of Cancer ($23\frac{1}{2}^{\circ}N$), the Tropic of Capricorn ($23\frac{1}{2}^{\circ}S$), the Arctic Circle ($66\frac{1}{2}^{\circ}N$) and the Antarctic Circle ($66\frac{1}{2}^{\circ}S$). As the earth is slightly flattened at the poles, the linear distance of a degree of latitude at the pole is a little longer than that at the equator. For example at the equator (0°) it is 68.704 miles, at 45° it is 69.054 miles and at the poles it is 69.407 miles. The average is taken as 69 miles. This is a useful figure and can be used for calculating distances to any place. Bombay is $18^{\circ}55' N$; it is therefore 18.55×69 or 1280 miles from the equator. With the aid of your atlas find the approximate distance of the follow-

ing places from the equator **Singapore, Calcutta, Paris, New York, Buenos Aires, and Auckland.**

through the **Royal Astronomical Observatory at Greenwich, near London.** This is the **Prime Meridian (0°)** from which all other meridians radiate eastwards and westwards up to 180°. Since the earth is *spherical* and has a circumference calculated at 25,000 miles, in linear distance each of the 360 degrees of longitude is $25,000 \div 360$ or 69.1 miles. As the parallels of latitude become shorter polewards, so the meridians of longitude, which converge at the poles, enclose a narrower space. The degree of longitude therefore decreases in length. It is longest at the equator where it measures 69.172 miles. At 25° it is 62.73 miles, at 45° it is 49 miles, at 75° 18 miles and at the poles 0 mile. There is so much difference in the length of degrees of longitude outside the tropics, that they are not used for calculating distances as in the case of latitude. But they have one very important function, they determine local time in relation to G.M.T. or *Greenwich Mean Time*, which is sometimes referred to as *World Time*.

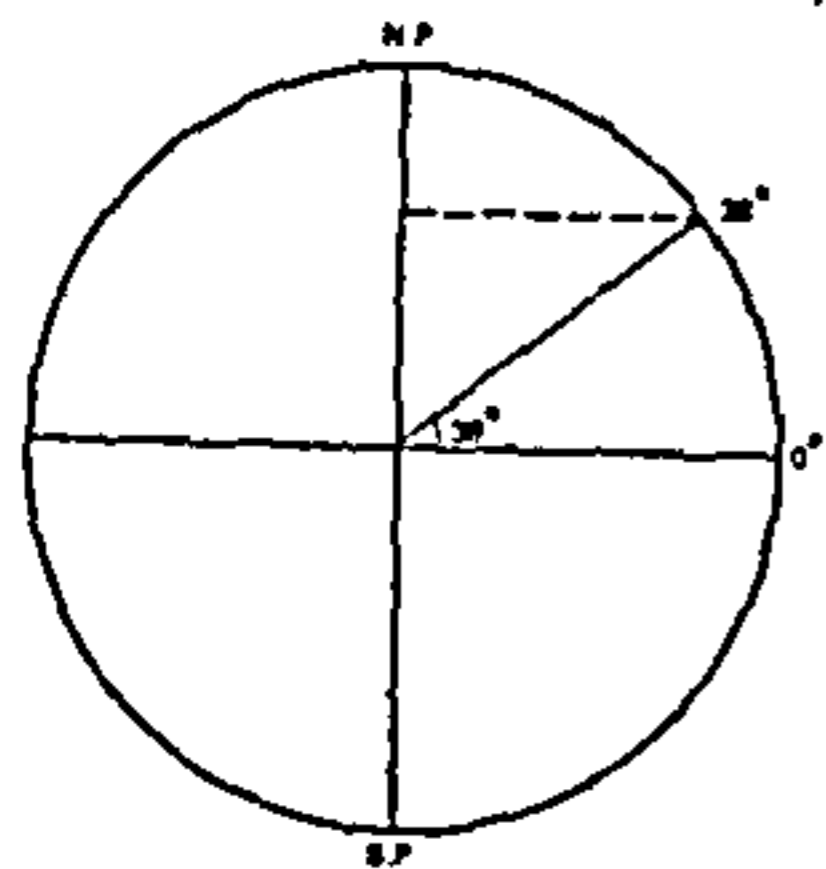
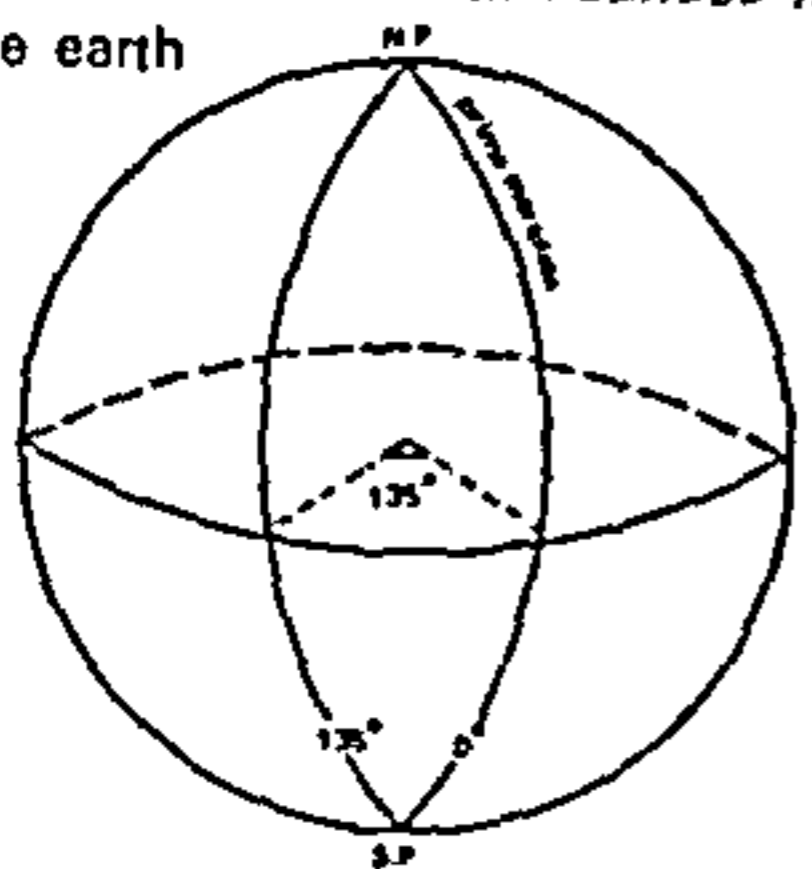
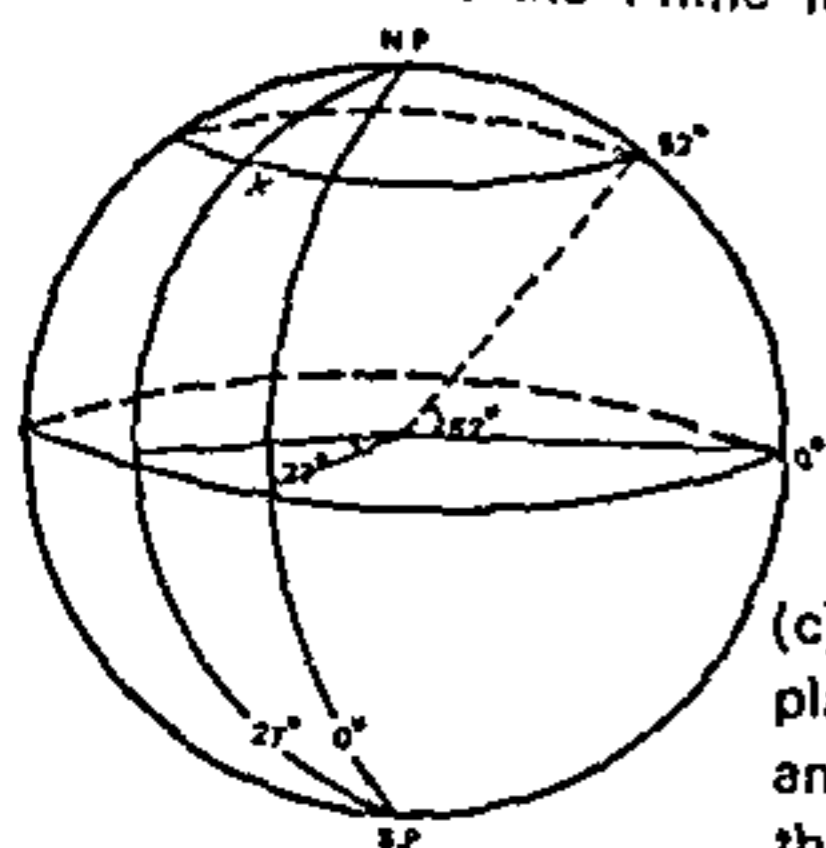


Fig. 11 (a) The latitude of 38°N. is the angular distance of a point on the earth's surface north of the centre of the earth



(b) The longitude of 135°W. is the angular distance west of the Prime Meridian



(c) The precise location of place X is latitude 52°N and longitude 27°W. where they intersect

Longitude

Longitude is an angular distance, measured in *degrees* along the equator east or west of the *Prime (or First) Meridian*, as indicated in Fig. 11(b). On the globe longitude is shown as a series of semi-circles that run from pole to pole passing through the equator. Such lines are also called *meridians*. Unlike the equator which is centrally placed between the poles, any meridian could have been taken to begin the numbering of longitude. It was finally decided by international agreement, to choose the *Prime Meridian* the one which passes

Longitude and Time

Local Time. Since the earth makes one complete revolution of 360° in one day or 24 hours, it passes through 15° in one hour or 1° in 4 minutes. The earth rotates from *west to east*, so every 15° we go *eastwards*, local time is advanced by 1 hour. Conversely, if we go *westwards*, local time is retarded by 1 hour. We may thus conclude that places east of Greenwich see the sun earlier and gain time, whereas places west of Greenwich see the sun later and lose time. If we know G.M.T., to find local time, we merely have to add or subtract the difference in the number of hours from the given longitude, as illustrated below. A simple memory aid for this will be *East-Gain-Add (E.G.A.)* and *West-Lose-Subtract (W.L.S.)*. You could coin your own rhymes for the abbreviations. Hence when it is noon, in London (Longitude 0°5W.), the local time for Madras (80°E.) will be 5 hours 20 minutes ahead of London or 5.20 p.m. But the local time for New York (74°W.) will be 4 hours 56 minutes behind London or 7.04 a.m. We can put it in another way, when Londoners are having lunch, Indians will have dinner and New Yorkers will have breakfast (Fig. 12). This is difficult to believe, but it is true. The rotation of the earth round the sun means that at any point in time different places will experience a different time of day.

There are many ways of determining the longitude of a place. The simplest way is to compare the local time with G.M.T. by listening to B B C. radio

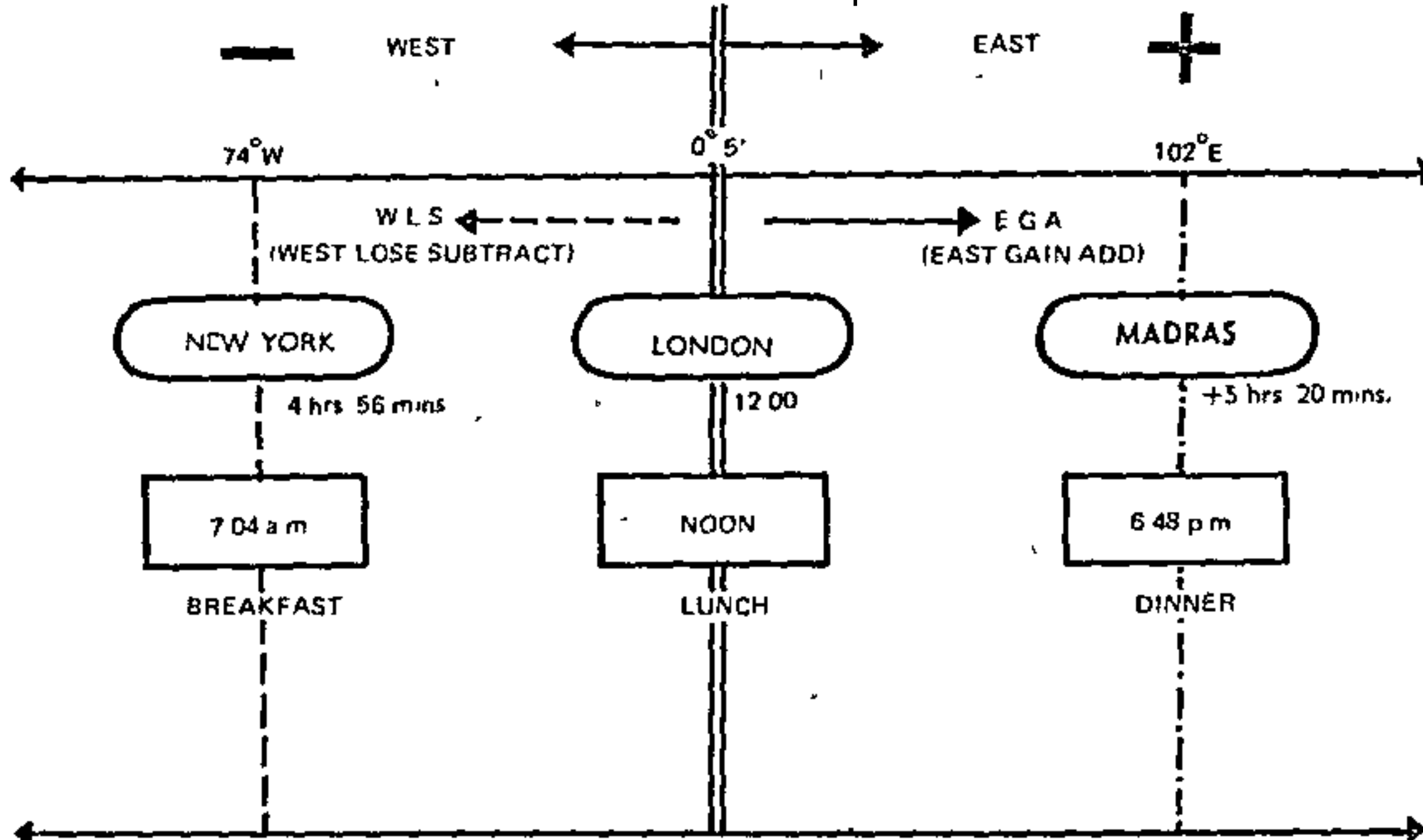


Fig. 12 Longitude and time — when it is noon in London, it is 5.20 p.m. in Madras (80° E.) and 7.04 a.m. in New York (74° W.).

For example: the captain of a ship in the midst of the ocean wants to find out in which longitude his ship lies. If G.M.T. is 8.00 a.m. and it is noon in the local region, it means that he is four hours ahead of Greenwich, and must be east of Greenwich. His longitude is $4 \times 15^\circ$ or 60°E .

Standard Time and Time Zones

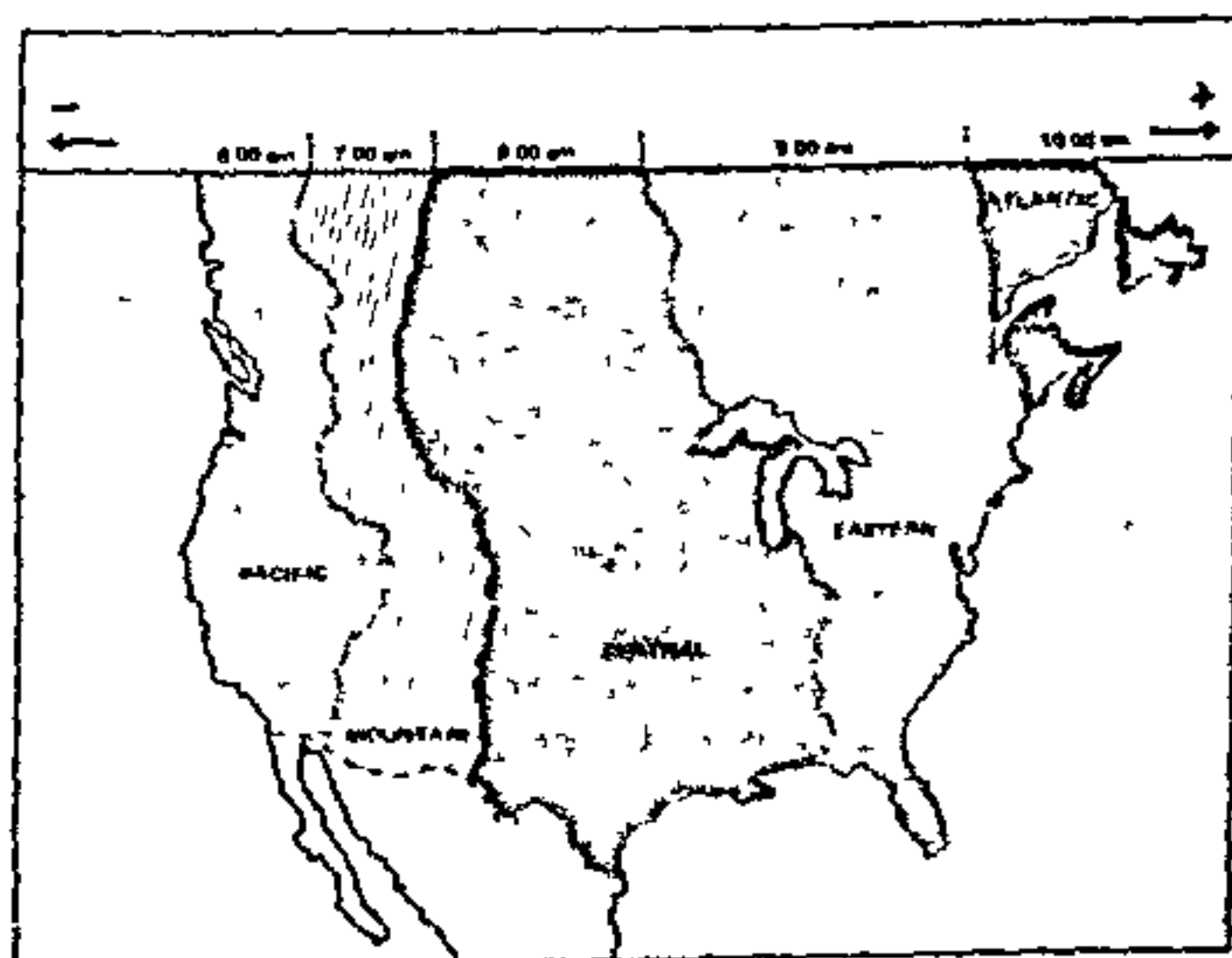
If each town were to keep the time of its own meridian, there would be much difference in local time between one town and the other. 10 a.m. in Georgetown, Penang would be 10.10 in Kota Bharu (a difference of $2\frac{1}{2}^\circ$ in longitude). In larger countries such as Canada, U.S.A., China, India and U.S.S.R. the confusion arising from the differences alone would drive the people mad. Travellers going from one end of the country to the other would have to keep changing their watches if they wanted to keep their appointments. This is impracticable and very inconvenient.

To avoid all these difficulties, a system of standard time is observed by all countries. Most countries adopt their standard time from the central meridian of their countries. The Indian Government has accepted the meridian of 82.5° east for the standard time which is 5hrs.30mins. ahead of Greenwich Mean Time. The whole world has in fact been divided into 24 Standard Time Zones, each of which differs from the next by 15° in longitude or one hour in time. Most countries adhere to this division but due to the peculiar shapes and locations of some countries, reasonable deviations from the Standard Time Zones cannot be avoided (Fig. 13).

Larger countries like U.S.A., Canada and

U.S.S.R. which have a great east-west stretch have to adopt several time zones for practical purposes. U.S.S.R. the largest country, which extends through almost 165° of longitude is divided into eleven time zones. When it is 10.00 p.m. on a Monday night in Leningrad, it will be almost 7 00 a.m. the following Tuesday morning in Vladivostok. Travellers along the Trans-Siberian Railway have to adjust their watches almost a dozen times before they reach their destination. Both Canada and U.S.A. have five time zones—the Atlantic, Eastern, Central, Mountain and Pacific Time Zones. The difference between the local time of the Atlantic and Pacific coasts is nearly five hours (Fig. 13).

Fig. 13 The five time zones of North America



The International Date Line

A traveller going eastwards gains time from Greenwich until he reaches the meridian 180°E . when he will be 12 hours ahead of G.M.T. Similarly in going westwards, he loses 12 hours when he reaches 180°W . There is thus a total difference of 24 hours or a whole day between the two sides of the 180° meridian. This is the *International Date Line* where the date changes by exactly one day when it is crossed. A traveller crossing the date line from *east to west* loses a day (because of the loss in time he has made); and while crossing the dateline from *west to east* he gains a day (because of the gain in time he encountered). Thus when it is midnight, Friday on the Asiatic side, by crossing the line eastwards, he gains a day; it will be midnight Thursday on the American side, i.e. he experiences the same calendar date twice! When Magellan's ship eventually arrived home in Spain in 1522 after circumnavigating the world from the Atlantic Ocean to the Pacific Ocean and westwards across the International Date Line, the crew knew nothing about adding a day for the one

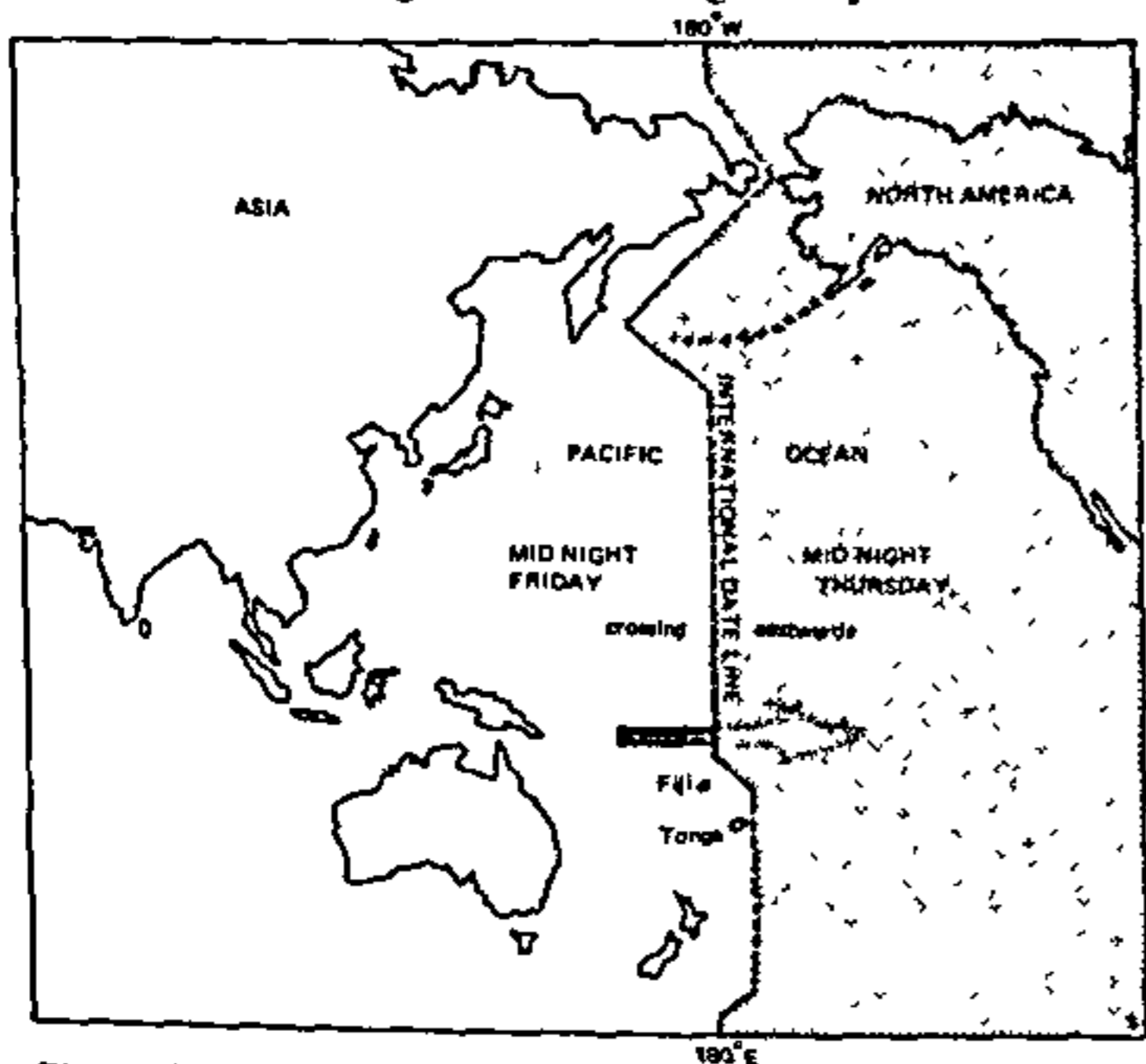


Fig. 14 The International Date Line

they had missed. They thought they had arrived on the 5th of September. They were shocked to be told that the date was 6th September. A modern aircraft leaving Wellington at 5.00 p.m. on Friday reaches Hawaii 4,100 miles away at 2.00 p.m. the same Friday. The same aircraft on its return journey from Hawaii leaves at 6.00 p.m. on Friday but arrives at Wellington at 11.00 a.m. on Sunday. Can you explain this?

Strait, Fiji, Tonga and other islands to prevent confusion of day and date in some of the island groups that are cut through by the meridian. Some of them keep Asiatic or New Zealand standard time, others follow the American date and time. The International Date Line is shown in Fig. 14.

QUESTIONS AND EXERCISES

1. With the aid of annotated diagrams, attempt to prove that the earth is spherical. Give as many reasons as you can.

2. Explain with the aid of fairly accurate diagrams, how the tilt of the earth's axis on its orbital plane around the sun causes:

- the seasons
- the variations in the length of day and night
- the altitude of the midday sun to change at different times of the year.

3. Explain the differences between any *three* of the following:

- perihelion and aphelion
- parallels of latitude and meridians of longitude
- the earth's rotation and the earth's revolution
- solstice and equinox
- Standard Time and Greenwich Mean Time

4. Explain any *three* of the following terms connected with the earth and its planetary relations:

- galaxy
- Prime Meridian
- elliptical orbit
- International Date Line

5. *Either:* Give an explanatory account of the following.

- Daylight increases as we go polewards in summer in the northern hemisphere.
- The period of twilight in Britain is longer than in Malaysia.
- A ship crossing the International Date Line at midnight on Wednesday eastwards finds that it is midnight, Tuesday, on the American side.

onal Date Line in the mid-Pacific normal 180° meridian at the Bering

Chapter 2 The Earth's Crust

The Structure of the Earth

In order to understand the geography of the external landforms of the earth, it is essential that we have some idea of what lies within the earth's crust. It is not possible to know exactly how the earth was formed about 4,500 million years ago, but from the evidence of volcanic eruptions, earthquake waves, deep-mine operations and crustal borings the following facts are quite clear.

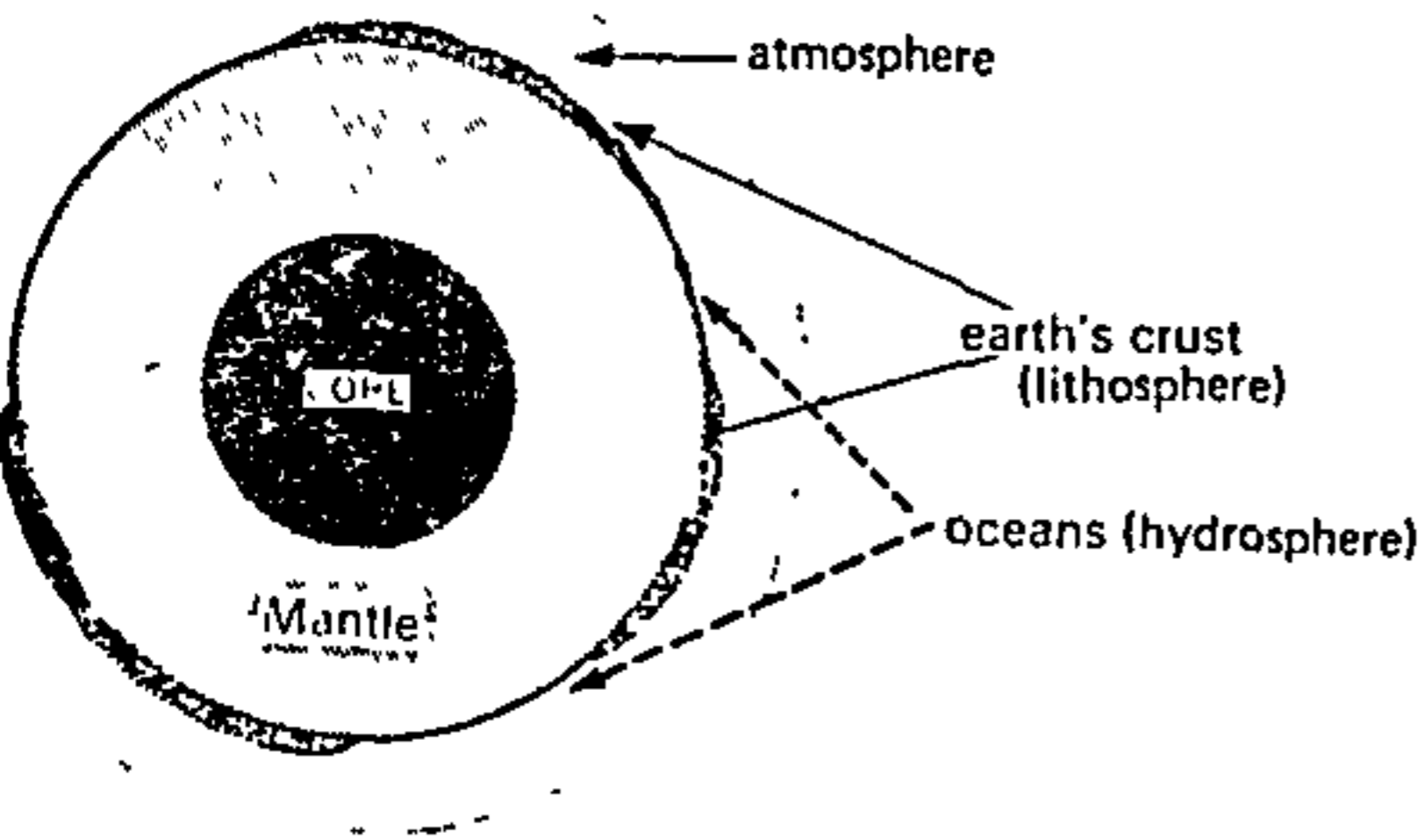


Fig 15 A section showing the structure and composition of the earth

The earth is made up of several concentric layers (Fig. 15). The outer layer is the earth's crust—the lithosphere—which comprises two distinct parts. The upper part consists of granitic rocks and forms the continents. Its main mineral constituents are silica and alumina so it is collectively referred to as the *sial*. It has an average density of 2.7. The lower part is a continuous zone of denser basaltic rocks forming the ocean floors, comprising mainly silica, iron and magnesium. It is therefore called *sima* and has an average density of 3.0. The *sial* and the *sima* together form the earth's crust which varies in thickness from only 3–4 miles beneath the oceans to as much as 30 miles under some parts of the continents. Since the *sial* is lighter than the *sima*, the continents can be said to be 'floating' on a sea of denser *sima*. This is illustrated in Fig 16.

Immediately beneath the crust or lithosphere is the mantle (or *mesosphere*) about 1,800 miles thick, composed mainly of very dense rocks rich in *olivine*. The layer is the *core*, (or *barysphere*) 2,160 miles thick, and is made up mainly of iron (Fe) and nickel (Ni) and is called *nife*. The temperature

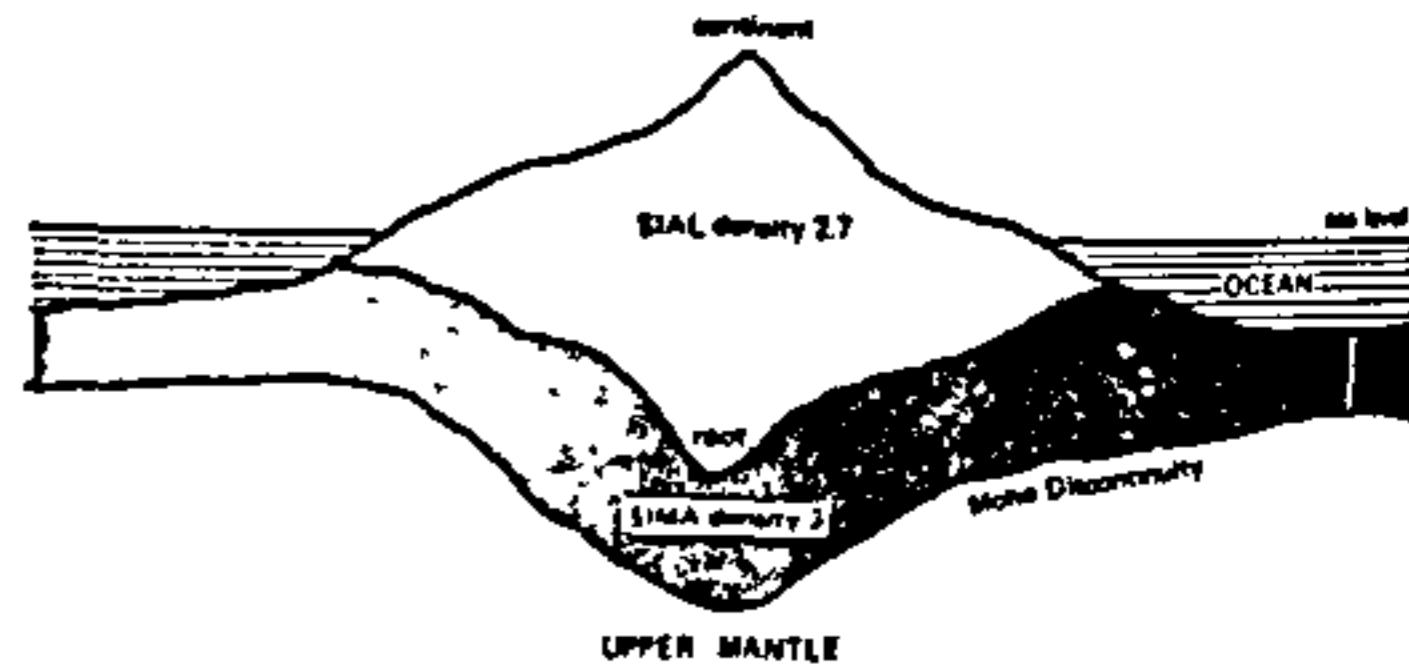


Fig. 16 A section showing how the continent (SIAL) floats on the denser SIMA

here is estimated to be as high as 3,500°F., and the core is subject to extremely high pressure. Under such conditions, the core could be expected to be in a liquid state. But recent studies through earthquake waves have suggested that the innermost part of the core is probably a crystalline or solid mass.

Parts of the earth's crust are immersed by oceans and seas. These form the hydrosphere. Extending skywards for over fifteen miles, the earth is enveloped by a mass of gases which make up the atmosphere.

The Classification of Rocks

The earth's crust is made up of various types of rocks, differing from one another in texture, structure, colour, permeability, mode of occurrence and degree of resistance to denudation. A knowledge of these rocks is of paramount importance to geologists, who study the composition and physical history of the earth, but the geographer, too, needs a basic knowledge of the most common rocks and their relationship with landforms. Rocks also form the basis for soil, and determine to some extent the type of natural vegetation and land use, so we must have a fair acquaintance with the rocks around us.

Generally speaking, all rocks may be classified into three major groups—*igneous*, *sedimentary* and *metamorphic*, according to their origin and appearance.

Igneous Rocks

Igneous rocks are formed by the cooling and solidification of molten rock (magma) from beneath the earth's crust. They are normally crystalline in structure. They do not occur in strata (layers) nor do they contain fossils. Igneous rocks may be sub-divided on the basis of mineral composition. When they contain a high proportion of silica they

are said to be acid. Acid igneous rocks, such as granite, are less dense and are lighter in colour than basic rocks. These contain a greater proportion of basic oxides, e.g. of iron, aluminium or magnesium, and are thus denser and darker in colour.

In terms of origin there are two main classes of igneous rocks.

1. **Plutonic rocks.** These are igneous rocks, formed at some depth in the earth's crust. They have cooled and solidified slowly so that large, easily-recognized crystals have been able to form. These intrusive rocks, such as granite, diorite and gabbro, are exposed at the surface by the processes of denudation and erosion.

2. **Volcanic rocks.** These are molten rocks poured out of volcanoes as lavas. They solidify rapidly on the earth's surface and the crystals are small.

Basalt is a common volcanic or extrusive rock and forms lava flows, lava sheets and lava plateaux, e.g. those of Antrim in Northern Ireland, the Deccan Plateau in India and the Columbia-Snake Plateau in U.S.A. Some kinds of basalt solidify in a very peculiar manner to form long polygonal columns. A well-known example is the columnar basalt of the Giant's Causeway in Antrim. Some of the molten lava may push its way to the surface through clefts and passages, solidifying as vertical dykes or horizontal sills. Their origin and occurrence will be discussed in greater detail in Chapter 3.

Most igneous rocks are extremely hard and resistant. For this reason, they are quarried for road-making and polished as monuments and grave-stones.

Sedimentary Rocks

Sedimentary rocks are formed from sediment accumulated over long periods, usually under water. They are distinguished from the other rock types in their characteristic layer formation and are termed stratified rocks. The strata may vary in thickness from a few inches to many feet. The rocks may be coarse or fine-grained, soft or hard. The materials that form sedimentary rocks may be brought by streams, glaciers, winds or even animals. They are non-crystalline and often contain fossils of animals, plants and other micro-organisms. Sedimentary rocks are thus the most varied in their formation of all rocks. Sedimentary rocks are classified according to their age and different kinds of rocks formed during the same period are grouped together. It is more useful to know the characteristics of the various kinds of rocks.

Sedimentary rocks may be classified under *three* major categories in accordance with their origin and composition.

1. **Mechanically formed sedimentary rocks.** These rocks have been formed from the accumulation of materials derived from other rocks which have been cemented together. Sandstones are probably the most familiar sedimentary rocks. They are made from sand grains, often quartz fragments derived from granites. Their texture, composition and colour vary tremendously. Many types of sandstones have been quarried for building purposes or for making grindstones. A coarser type of sandstone is known as grit. When larger pebbles are firmly cemented to form a rock it is called conglomerate when the pebbles are rounded, or breccia when the fragments are angular. The finer sedimentary materials form clay, widely used for brick-making, shale or mudstone. Sand and gravel may occur in uncemented form.

2. **Organically formed sedimentary rocks.** These rocks are formed from the remains of living organisms such as corals or shellfish, whose fleshy parts have been decomposed, leaving behind the hard shells. The most common rocks formed in this way are of the calcareous type. They include limestones and chalk.

The carbonaceous rocks are also organically formed but from vegetative matter—swamps and forests. The pressure of overlying sediments has compressed the plant remains into compact masses of carbon which eventually become peat, lignite or coal, all of which bear great economic value.

3. **Chemically formed sedimentary rocks.** Such rocks are precipitated chemically from solutions of one kind or another. Rock salts are derived from strata which once formed the beds of seas or lakes. Gypsum or calcium sulphate is obtained from the evaporation of salt-lakes, such as the Dead Sea, which have a very high salinity. In similar ways, potash and nitrates may be formed

Metamorphic Rocks

All rocks whether igneous or sedimentary may become metamorphic or changed rocks under great heat and pressure. Their original character and appearance may be greatly altered by such forces, particularly during intense earth movements. In this manner, clay may be metamorphosed into slate, limestone into marble, sandstone into quartzite, granite into gneiss, shale into schist and coal into graphite



this hill with the limestone features shown in Chapter 7
Jabatan Penerangan

The Influence of Rock Types on Landscape

The appearance and characteristic features of landforms are greatly influenced by the underlying rock type. Softer rocks like clay and shale are worn down much faster than harder rocks like granite.

Within West Malaysia the resistant granites form the high ground of the Main Range and the Eastern Range, where several peaks rise to over 2,000 feet. The landscape is one of smooth slopes and rounded hill-tops. The highest peak in West Malaysia, Gunong Tahan (7,186 feet) is composed of even more resistant quartzite. Shales, schists and sandstones, being less resistant, form the much lower, rounded hills. Recent river sediments form flat plains. The limestones, resistant because of their permeability, form prominent steep-sided hills such as those near Ipoh and in Perlis.

Earth Movements

and
The
by

Landforms

the earth is constantly being reshaped of denudation — running water, rain,

frost, sun, wind, glaciers and waves, so that our present landforms are very varied and diverse. But these agents only modify the pattern of mountains, plateaux and plains which have been modelled by movements of the earth's crust.

Since the dawn of geological time, no less than nine orogenic or mountain building movements have taken place, folding and fracturing the earth's crust. Some of them occurred in Pre-Cambrian times between 600–3,500 million years ago. The three more recent orogenics are the Caledonian, Hercynian and Alpine. The Caledonian about 320 million years ago raised the mountains of Scandinavia and Scotland, and is represented in North America. These ancient mountains have been worn down and no longer exhibit the striking forms that they must once have had. In a later period, during the Hercynian earth movements about 240 million years ago, were formed such ranges as the Ural Mountains, the Pennines and Welsh Highlands in Britain, the Harz Mountains in Germany, the Appalachians in America as well as the high plateaux of Siberia and China. These mountains have also been reduced in size by the various sculpturing forces.

We are now living in an era very close to the last of the major orogenic movements of the earth the Alpine, about 30 million years ago. Young fold mountain ranges were buckled up and overthrust on a gigantic scale. Being the most recently formed, these ranges, such as the Alps, Himalayas, Andes and Rockies (shown in Fig. 17) are the loftiest and the most imposing. Their peaks are sometimes several miles high. But the time will come when these lofty ranges will be lowered like those that existed before them. From the eroded materials, new rocks will be formed, later to be uplifted to form the next generation of mountains

Types of Mountains

Mountains make up a large proportion of the earth's surface. Based on their mode of formation, four main types of mountains can be distinguished

1. Fold mountains. These mountains are by far the most widespread and also the most important. They are caused by large-scale earth movements, when stresses are set up in the earth's crust. Such stresses may be due to the increased load of the overlying rocks, flow movements in the mantle, magmatic intrusions into the crust, or the expansion or contraction of some part of the earth. When such stresses are initiated, the rocks are subjected to compressive forces that produce wrinkling or

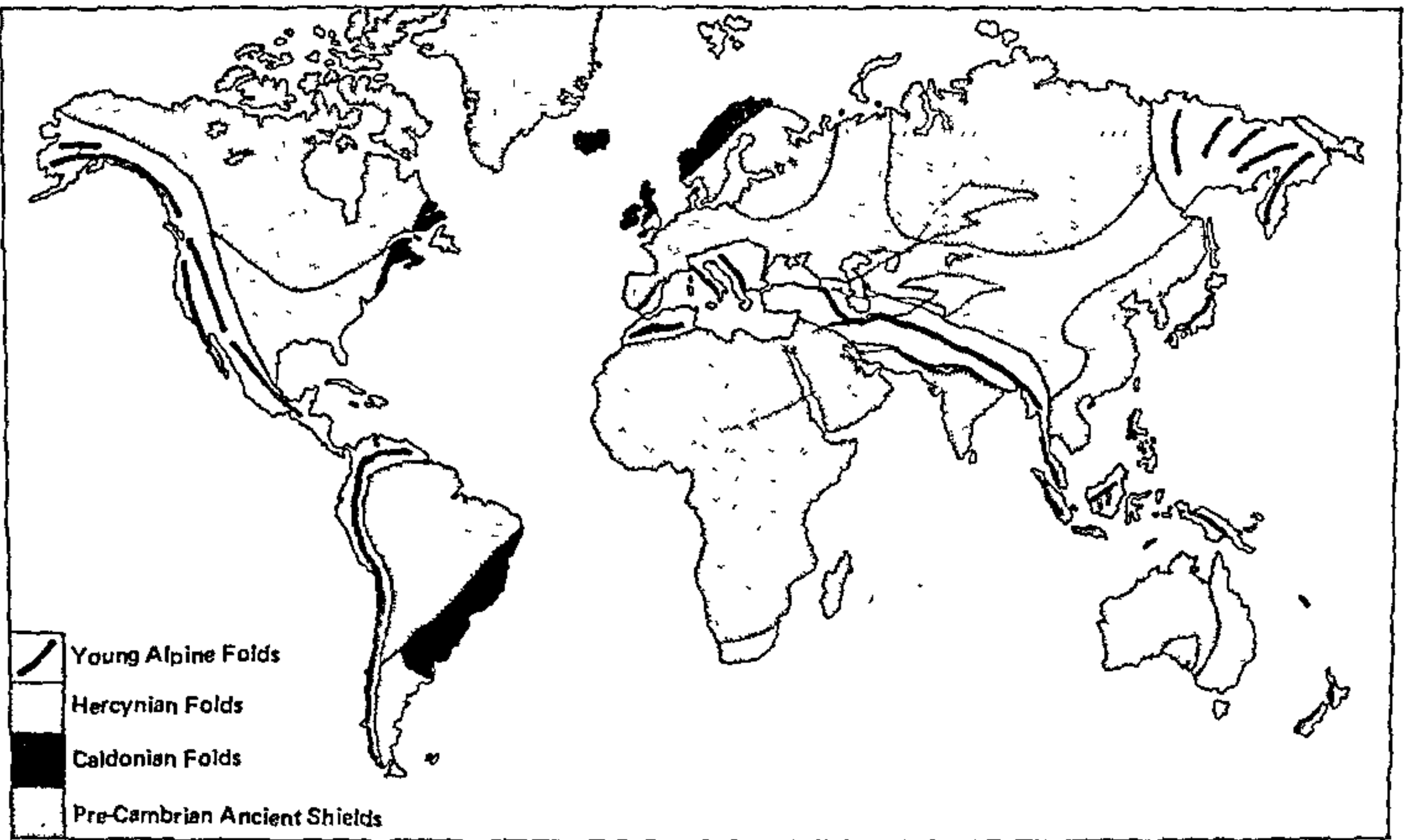


Fig 17 Structural divisions of the earth

folding along the lines of weakness. As illustrated in Fig. 18(a) and (b) folding effectively shortens the earth's crust, creating from the original level surface a series of 'waves'. The upfolded waves are called anticlines and the troughs or downfolds are synclines. The formation of up- and downfolds closely resembles that of the wrinkles of a table-cloth when it is pushed from either one or both sides of the table.

In the great fold mountains of the world such as

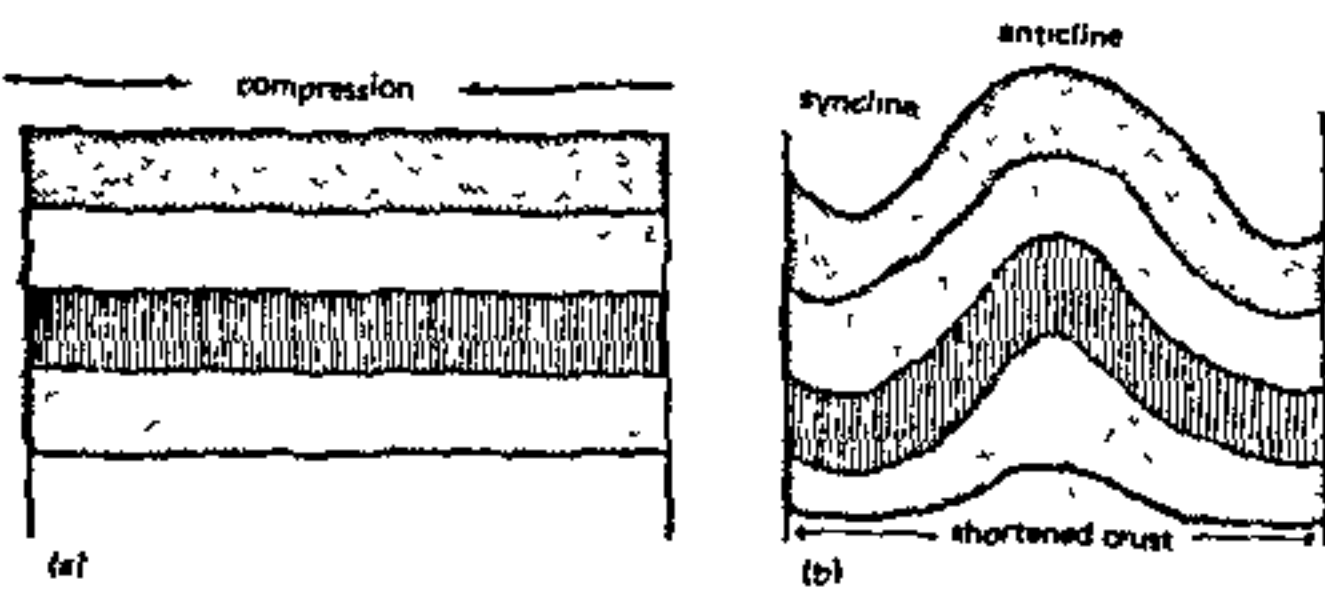


Fig. 18 (a) The horizontal strata of the earth's crust before folding
(b) Compression shortens the crust forming fold mountains

the Himalayas, Rockies, Andes and Alps, due to the complexity of the compressional forces, the folds developed much more complicated forms. When the crest of a fold is pushed too far, an overfold

is formed (Fig. 19). If it is pushed still further, it becomes a recumbent fold (Fig. 19). In extreme cases, fractures may occur in the crust, so that the upper part of the recumbent fold slides forward over the lower part along a thrust plane, forming an overthrust fold. The over-riding portion of the thrust fold is termed a nappe (Fig. 19). Since the rock strata have been elevated to great heights, sometimes measurable in miles, fold mountains may

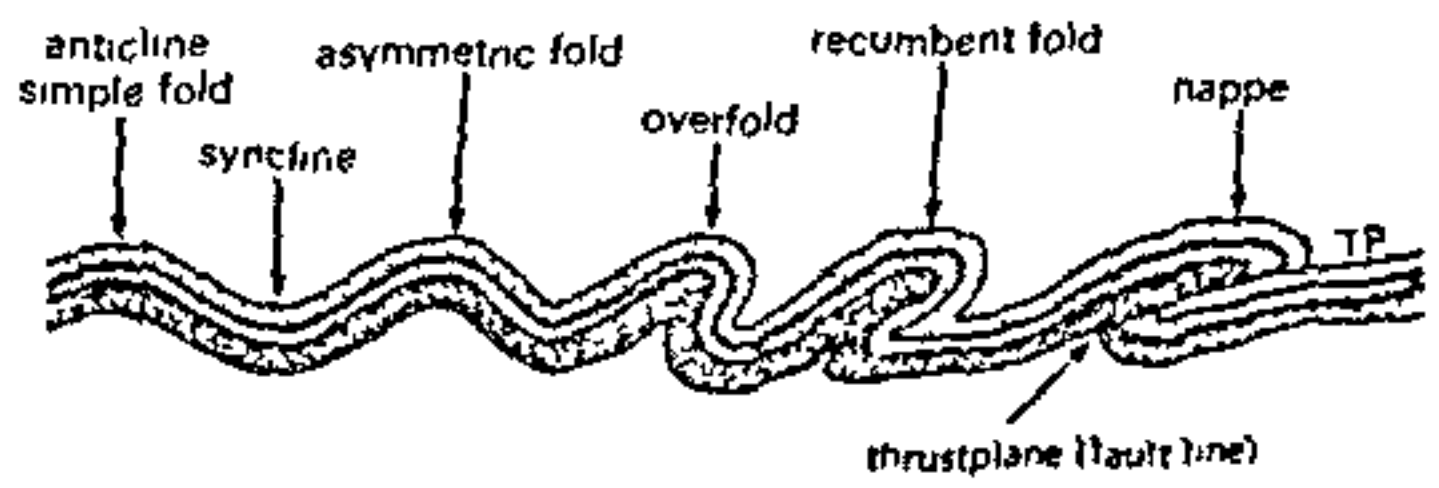


Fig. 19 Types of folding

be called mountains of elevation. The fold mountains are also closely associated with volcanic activity. They contain many active volcanoes, especially in the Circum-Pacific fold mountain system. They also contain rich mineral resources such as tin, copper, gold and petroleum.

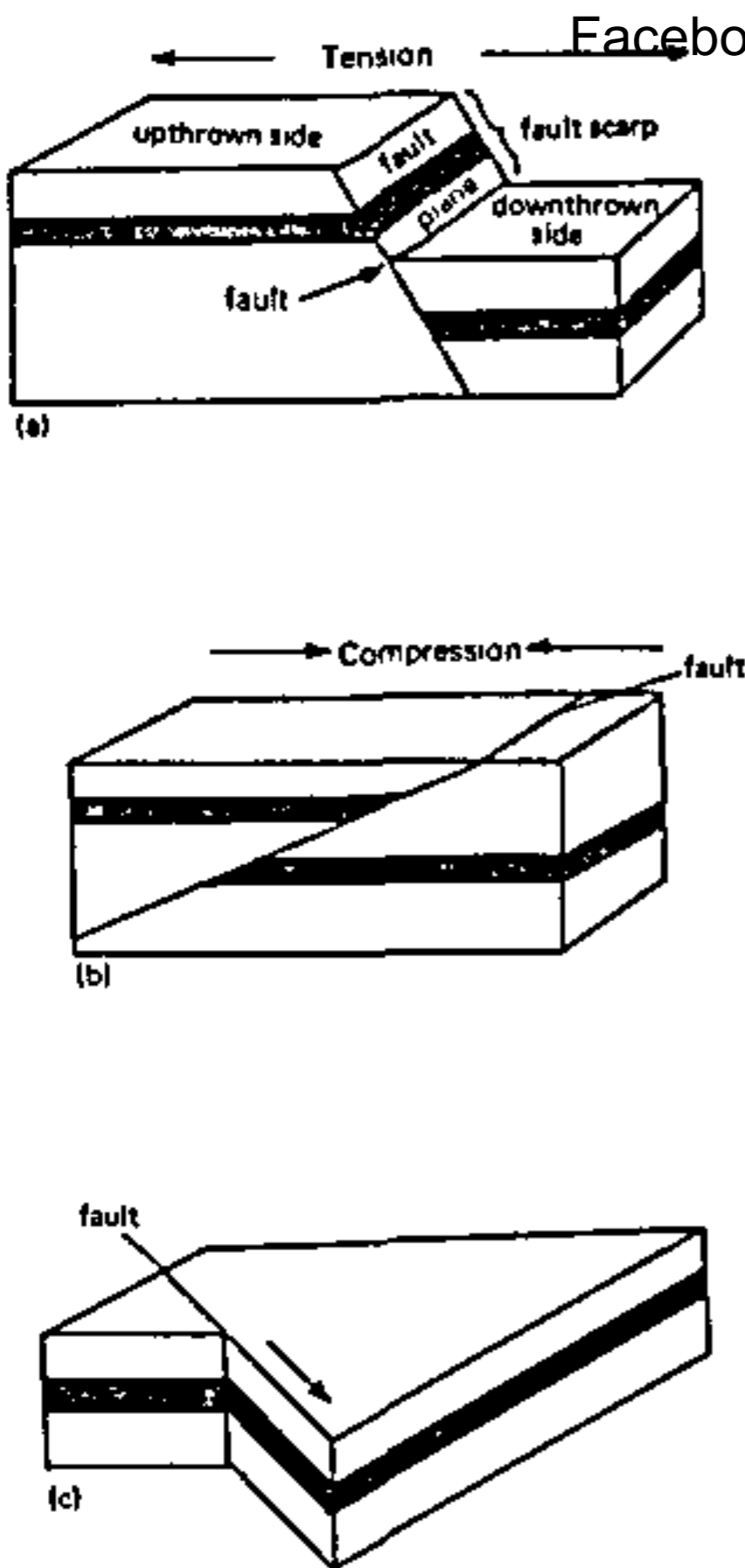


Fig. 20 Normal, reverse and transcurrent faults

2. Block mountains. When the earth's crust bends folding occurs, but when it cracks, faulting takes place (Fig 20). Faulting may be caused by tension or compression, forces which lengthen or shorten the earth's crust, causing a section of it to subside or to rise above the surrounding level. Figs. 21(a) and (b) explain how faulting causes horsts or block mountains and their counterparts graben or rift valleys



Minor Serl G.

In sedimentary rocks of the Kenny Hill II faults have distorted the strata

In Fig. 21(a) earth movements generate tensional forces that tend to pull the crust apart, and faults are developed. If the block enclosed by the faults remains as it is or rises, and the land on either side subsides, the upstanding block becomes the horst or block mountain. The faulted edges are very steep, with scarp slopes and the summit is almost level, e.g. the Hunsruck Mountains, the Vosges and Black Forest of the Rhineland. Tension may also

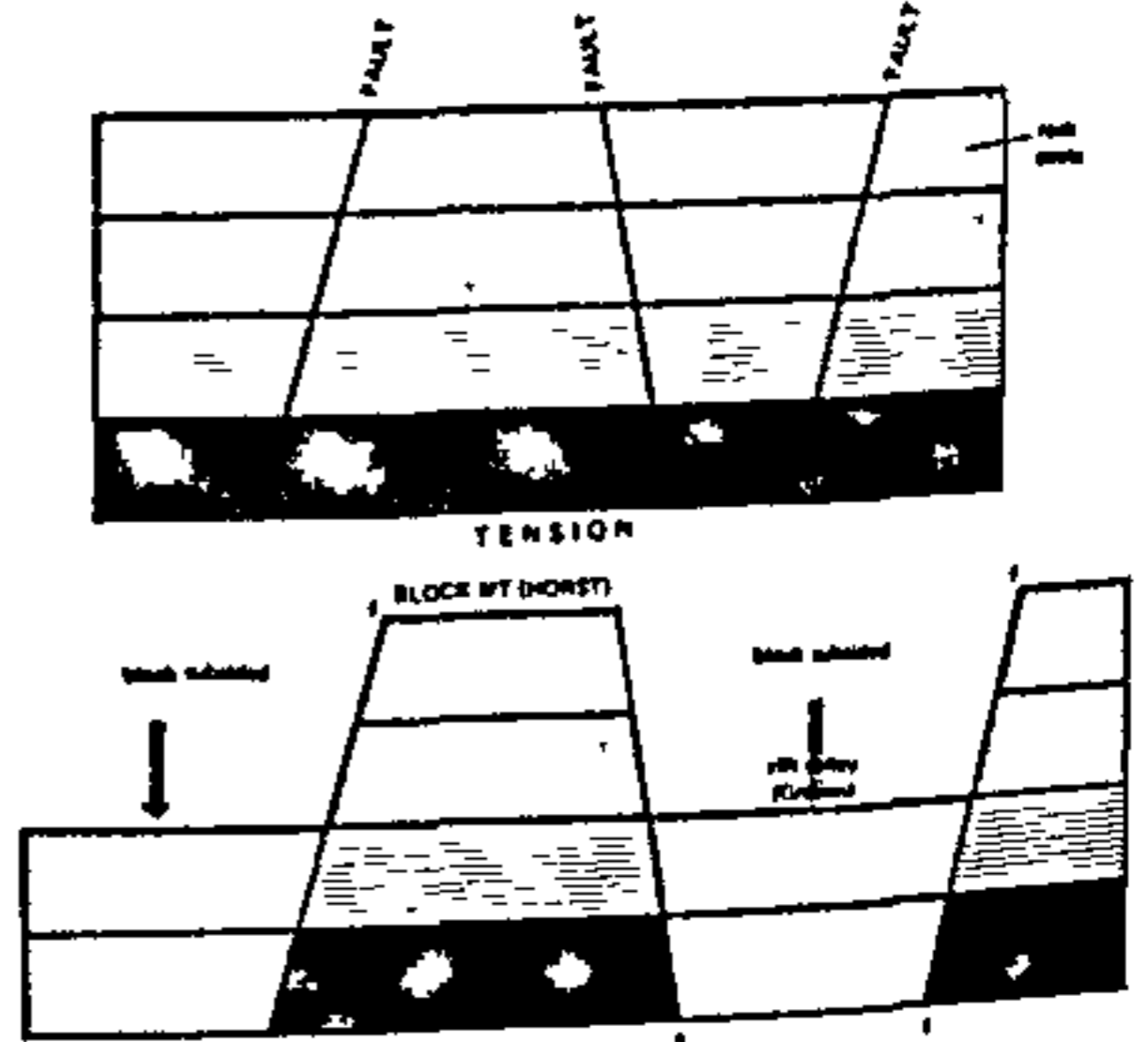
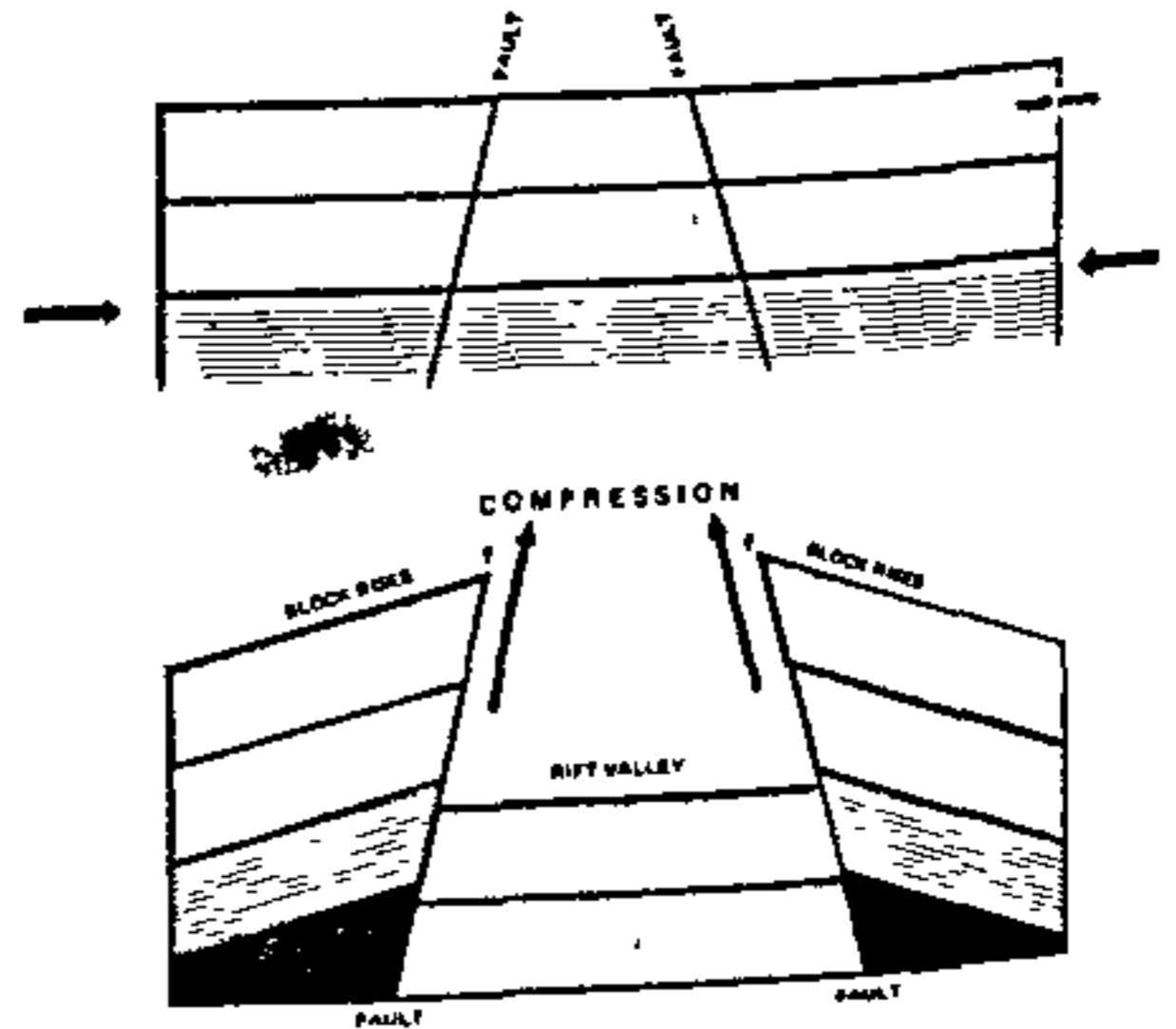
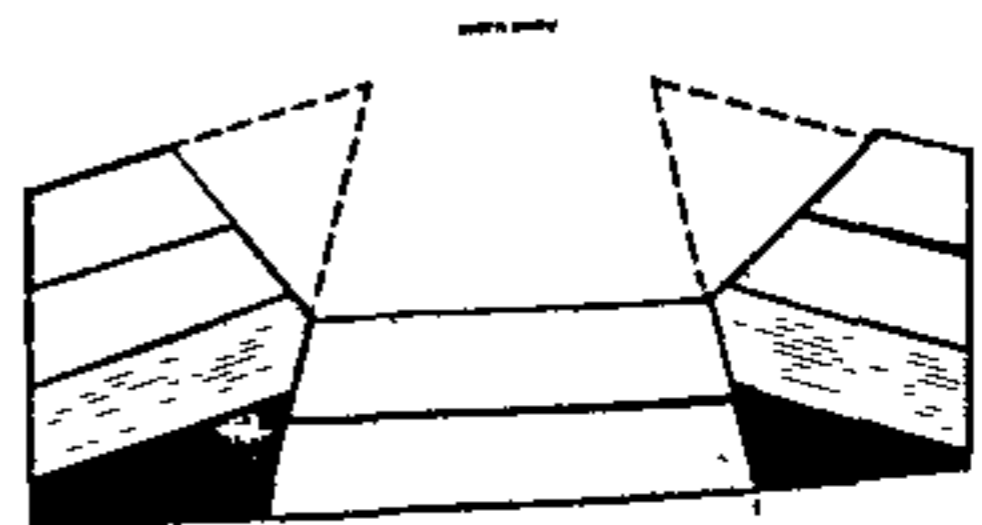


Fig 21 (a) Block mountain (horst) formed by tension when faults develop



(b) Rift valley formed by compression when faults develop



(c) Later stage when overhanging sides are worn back

cause the central portion to be let down between two adjacent fault blocks forming a graben or rift valley, which will have steep walls. The East African Rift Valley system is 3,000 miles long, stretching from East Africa through the Red Sea to Syria.

Compressional forces set up by earth movements may produce a thrust or reverse fault and shorten the crust. A block may be raised or lowered in relation to surrounding areas. Fig. 21(b) illustrates a rift valley formed in this way. In general large-scale block mountains and rift valleys are due to tension rather than compression. The faults may occur in series and be further complicated by tilting and other irregularities. Denudation through the ages modifies faulted landforms.

3. Volcanic mountains. These are, in fact, volcanoes which are built up from material ejected from fissures in the earth's crust. The materials include molten lava, volcanic bombs, cinders, ashes, dust and liquid mud. They fall around the vent in successive layers, building up a characteristic volcanic cone (Fig. 22). Volcanic mountains are often called mountains of accumulation. They are common in the Circum-Pacific belt and include such volcanic peaks as Mt. Fuji (Japan) Mt. Mayon (Philippines), Mt. Merapi (Sumatra), Mt. Agung (Bali) and Mt. Catopaxi (Ecuador). Further details are given in Chapter 3.

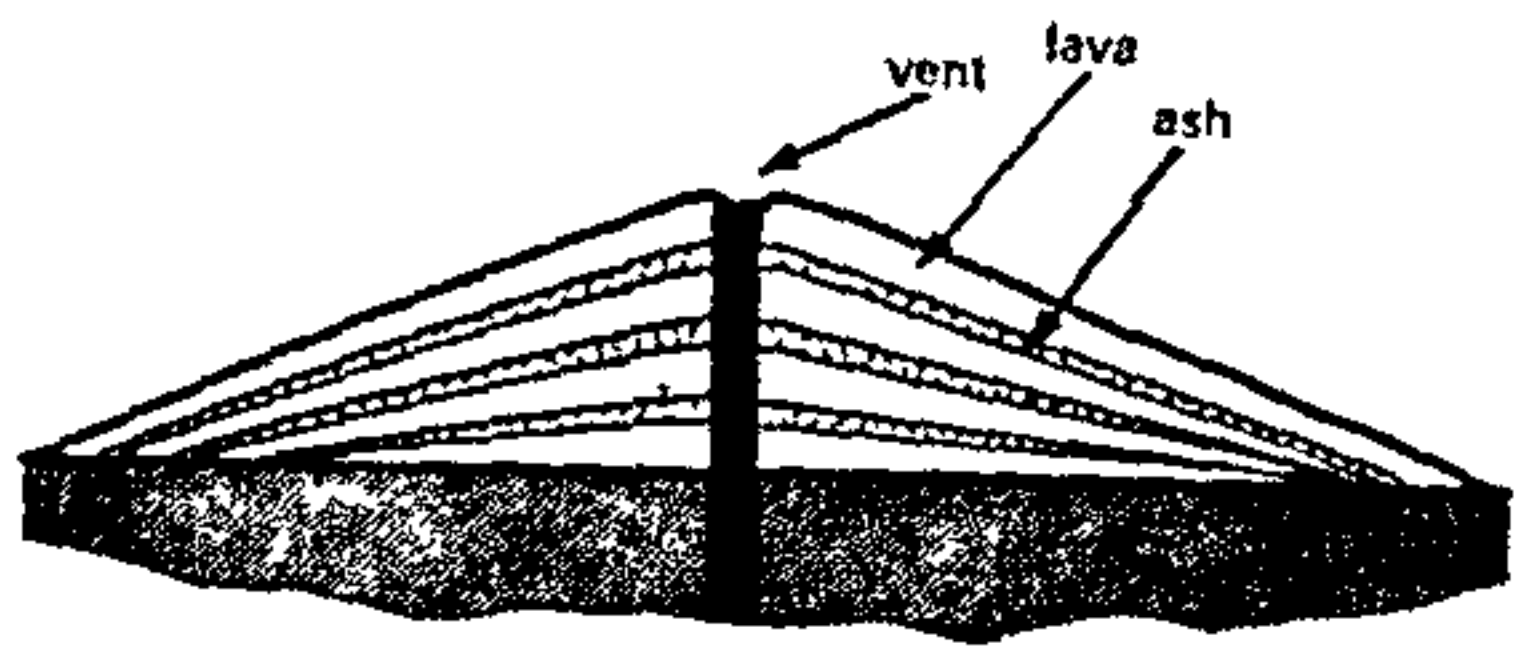


Fig 22 A volcano or 'mountain of accumulation' with successive layers of lava

4. Residual mountains. These are mountains evolved by denudation. Where the general level of the land has been lowered by the agents of denudation some very resistant areas may remain and these form residual mountains, e.g. Mt. Manodnock in U.S.A. Residual mountains may also evolve from plateaux which have been dissected by rivers into hills and valleys like the ones illustrated in Fig. 23. Here the ridges and peaks are all very similar in height. Examples of *dissected plateaux*, where the

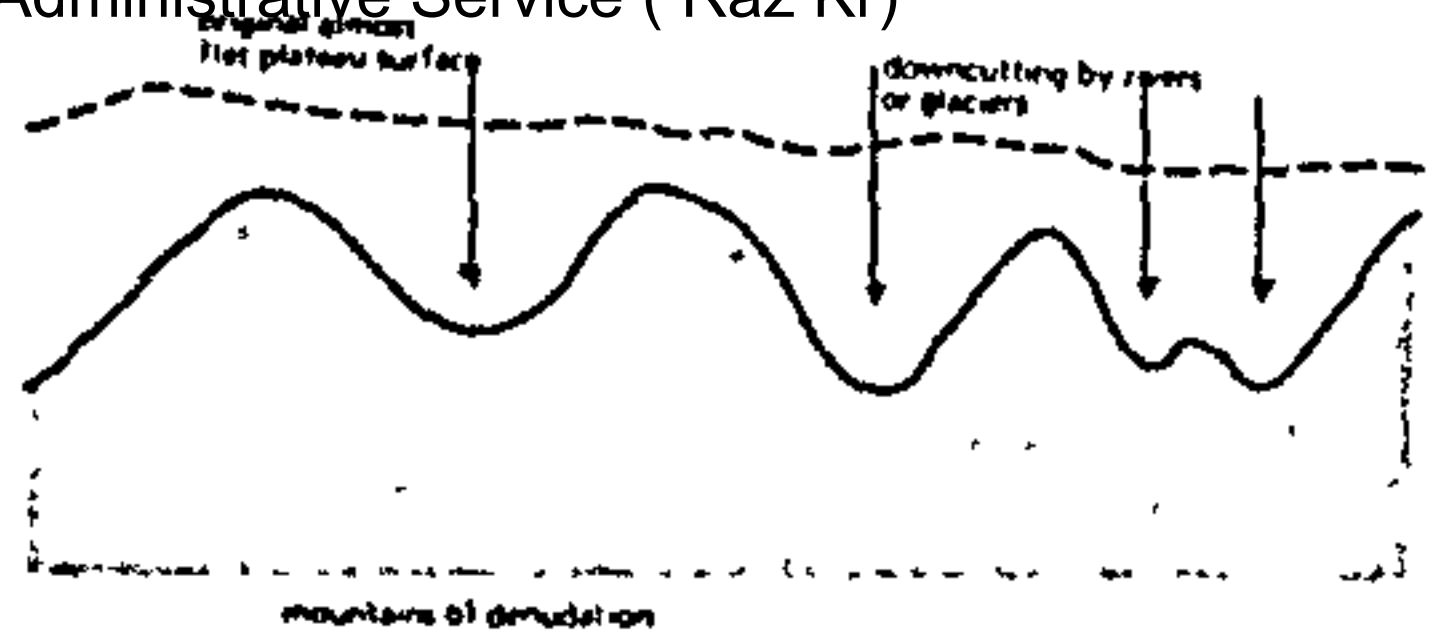


Fig 23 Residual mountains or mountains of denudation.

down-cutting streams have eroded the uplands into mountains of denudation, are the Highlands of Scotland, Scandinavia and the Deccan Plateau.

Types of Plateaux

Plateaux are elevated uplands with extensive level surfaces, and usually descend steeply to the surrounding lowland. They are sometimes referred to as tablelands. Like all highlands, plateaux are subjected to erosional processes. As a result, their original characteristics may be greatly altered. According to their mode of formation and their physical appearance, plateaux may be grouped into the following types

1. Tectonic plateaux. These are formed by earth movements which cause uplift, and are normally of a considerable size, and fairly uniform altitude. They include continental blocks like the Deccan Plateau in India. Some of the tectonic plateaux may be *tilted* like the Meseta of central Iberia, or *faulted* like the Harz of Germany.

When plateaux are enclosed by fold mountains, they are known as intermont plateaux. Examples are the Tibetan Plateau between the Himalayas and the Kunlun, and the Bolivian Plateau between two ranges of the Andes. Intermont plateaux are some of the highest and the most extensive plateaux in the world.

2. Volcanic plateaux. Molten lava may issue from the earth's crust and spread over its surface to form successive sheets of *basaltic lava*. These solidify to form a lava plateau. Some of the better known volcanic plateaux are the Antrim Plateau of Northern Ireland and the north-western part of the Deccan Plateau. The most remarkable plateau built by lava is the Columbia-Snake Plateau which covers an area almost twice as big as Malaysia. Each layer of the lava flow is over 100 feet thick and the entire depth of successive lava layers is estimated to be almost a mile.

Landforms Associated with Volcanic Activities

Vulcanic activities have a profound influence on the earth's landforms. Solid, liquid or gaseous materials may find their way to the surface from some deep-seated reservoir beneath. Molten magma is mobile rock that forces its way into the planes of weakness of the crust to escape quietly or explosively to the surface. The resultant landforms depend on the strength and fluidity of the magma, the types of cracks, faults and joints that it penetrates, and the manner in which it escapes to the surface. Magma while thrusting its way up to the surface may cool and solidify within the crust as plutonic rocks resulting in intrusive landforms. Magmas that reach the surface and solidify, form extrusive landforms. Rocks formed by either plutonic or volcanic activity are called igneous rocks

Landforms of Igneous Intrusions

Perhaps the commonest intrusive landforms are *sills* and *dykes*. When an intrusion of molten magma is made horizontally along the bedding planes of sedimentary rocks, the resultant intrusion is called a sill. Denudation of the overlying sedimentary strata will expose the intrusion which will resemble a lava flow, or form a bold escarpment like the Great Whin Sill of N.E. England. Similar intrusions when injected vertically as narrow walls of igneous rocks within the sedimentary layers are termed as dykes

Because of their narrowness, dykes seldom dominate the landscape. When exposed to denudation they may appear as upstanding walls or shallow trenches, depending on whether they are more or less resistant than the rocks in which they are emplaced. Examples of dykes are the Cleveland Dyke of Yorkshire, England and hundreds of others in the Isles of Mull and Arran in Scotland. A large, very resistant dyke of quartzite forms a long ridge to the north of Kuala Lumpur.

Igneous intrusions on a larger scale are the various types of '-liths': *laccoliths*, *lopoliths*, *phacoliths* and *batholiths* (Fig. 26). The names may sound difficult; they are, in fact, all variations of igneous intrusions placed differently in the earth's crust, and solidifying within the upper layers of the crust. A laccolith is a large blister or igneous mound with a *dome-shaped* upper surface and a level base fed by a pipe-like conduit from below. It arches up the overlying strata of sedimentary rocks, e.g. the laccoliths of the Henry Mountains, in Utah U.S.A.

A lopolith is another variety of igneous intrusion with a *saucer shape*. A shallow basin is formed in the midst of the country rocks. The Bushveld lopoliths of Transvaal, South Africa are good examples.

A phacolith is a lens-shaped mass of igneous rocks occupying the crest of an *anticline* or the

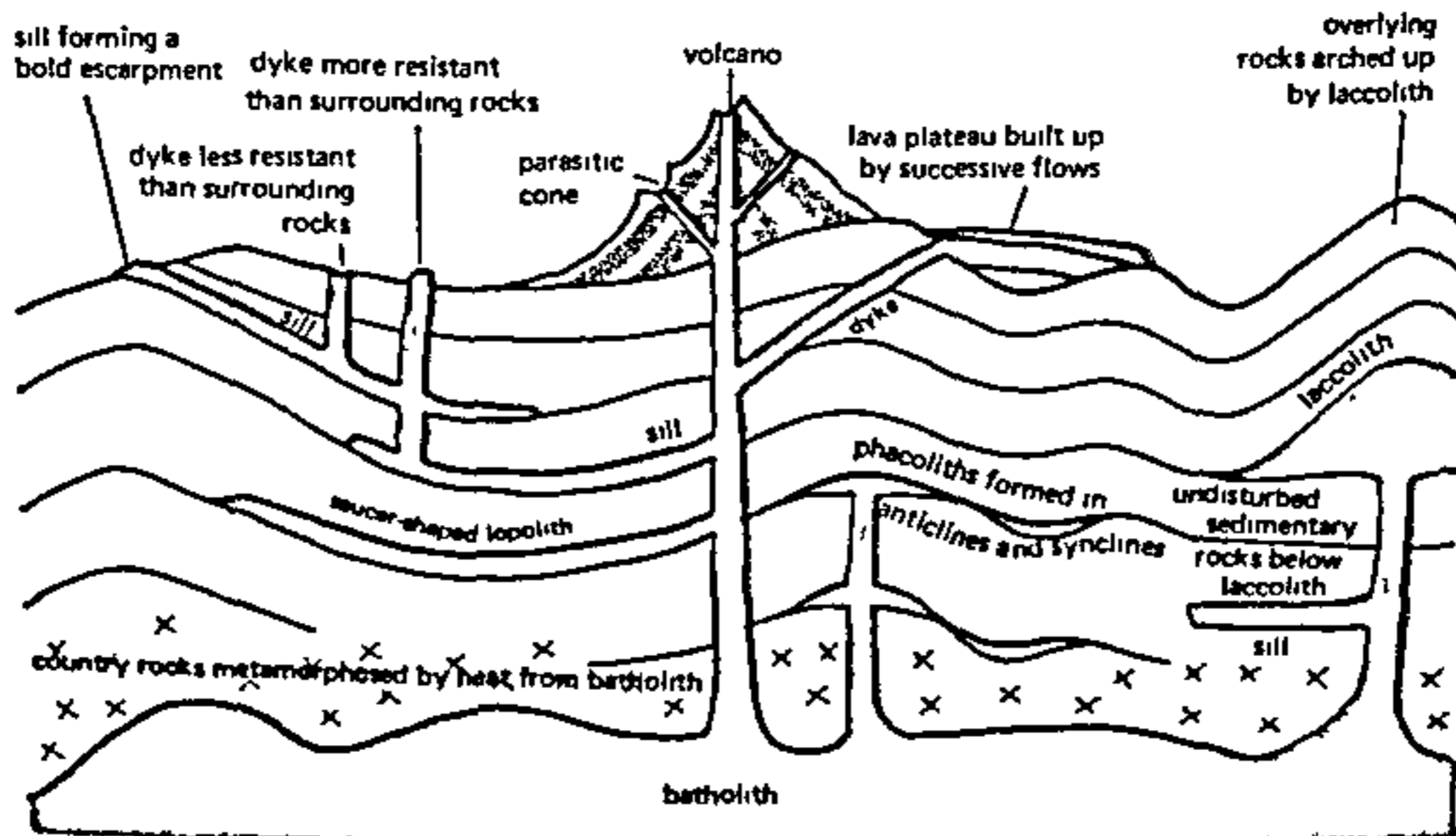


Fig. 26 Intrusive landforms of igneous intrusions in volcanic regions (showing sill, dyke, laccolith, lopolith phacolith and batholith)

bottom of a *syncline* and being fed by a conduit from beneath. An example of a phacolith is Corndon Hill in Shropshire, England.

A batholith is a huge mass of igneous rocks, usually *granite*, which after removal of the overlying rocks forms a massive and resistant upland region such as the Wicklow Mountains of Ireland, the uplands of Brittany, France and the Main Range of West Malaysia. Their precise mode of origin is still a matter of controversy. It is generally believed that large masses of magma rising upwards *metamorphosed* the country rocks with which they came into contact. These metamorphosed rocks together with the solidified magma give rise to extensive batholiths, sometimes hundreds of miles in extent. They are the most spectacular of the intrusive landforms.

The Origin of Volcanoes

The ancient Greeks believed that volcanic eruptions



Mt. Mayon, Philippines, in eruption

occurred when Vulcan, the God of the Underworld, stoked his subterranean furnace beneath Vulcano, a small volcanic island off Sicily, from which the present word volcano is derived. Of course, we no longer believe this is true. Geologists and vulcanologists have ascertained that volcanic activity is closely connected with *crustal disturbances*, particularly where there are zones of weakness due to deep faulting or mountain folding. As temperature increases with increasing depth below the earth's crust, at an average rate of about 1°F. for every 65 feet of descent, the interior of the earth can be expected to be in a semi-molten state, comprising solid, liquid and gaseous materials, collectively termed *magma*.

The magma is heavily charged with gases such as carbon dioxide, sulphurated hydrogen, and small proportions of nitrogen, chlorine and other volatile substances. The gases and vapour increase the mobility and explosiveness of the *lavas* which are emitted through the orifice or vent of a volcano during a volcanic eruption. There are two main types of *lavas*.

1. **Basic lavas.** These are the hottest lavas, about 1,000°C. (1,830°F.) and are highly fluid. They are dark coloured like *basalt*, rich in iron and magnesium but poor in silica. As they are poured out of the volcano, they flow *quietly* and are not very explosive. Due to their high fluidity, they *flow readily* with a speed of 10 to 30 miles per hour. They affect *extensive* areas, spreading out as *thin sheets* over great distances before they solidify. The resultant *volcano* is gently sloping with a wide diameter and forms a flattened shield or dome (Fig. 27).

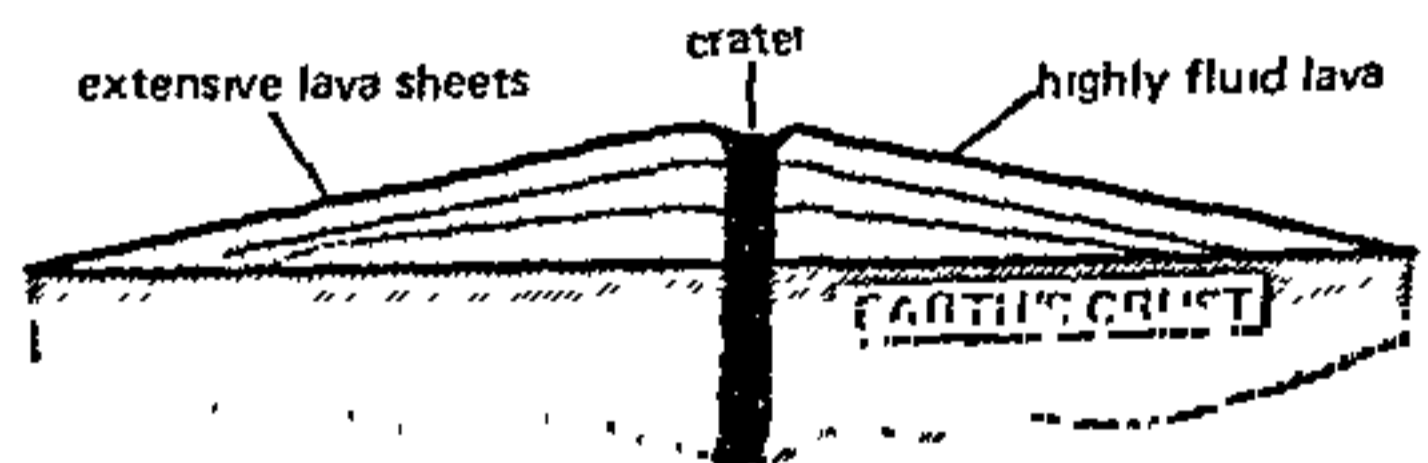


Fig. 27 Lava dome or shield volcano

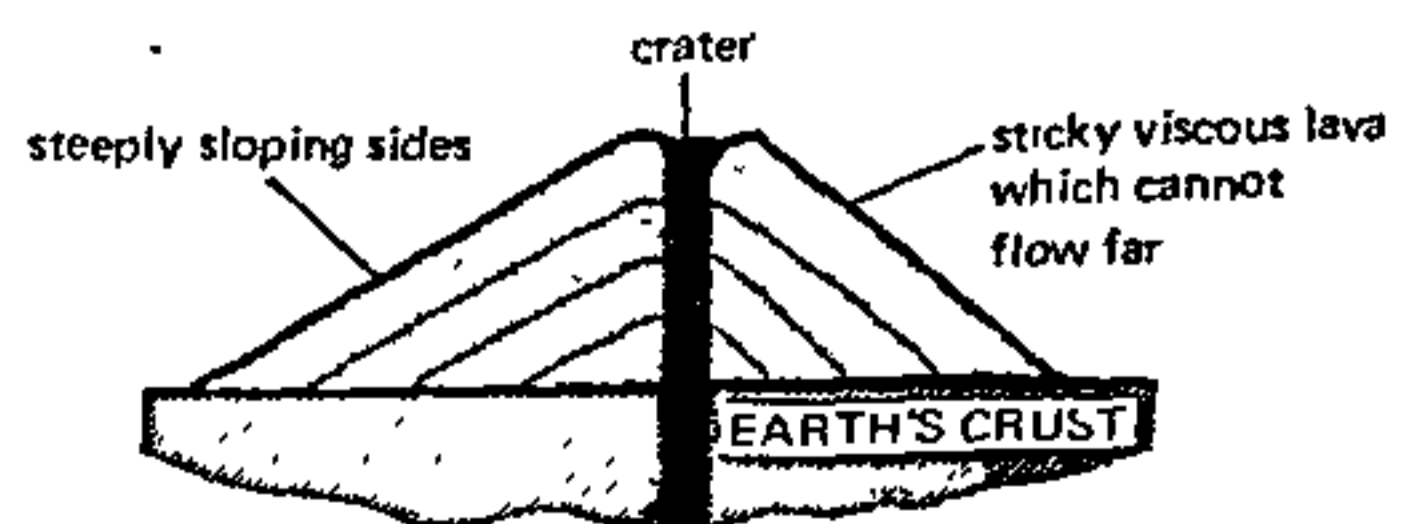


Fig 28 Acid lava cone

2. Acid lavas. These lavas are highly viscous with a high melting point. They are *light-coloured*, of low density, and have a high percentage of silica. They *flow slowly* and seldom travel far before solidifying. The resultant cone is therefore steep-sided. The rapid congealing of lava in the vent obstructs the flow of the out-pouring lava, resulting in loud explosions, throwing out many *volcanic bombs* or *pyroclasts* (Fig. 28). Sometimes the lavas are so viscous that they form a spine or plug at the crater like that of Mt. Pelee in Martinique (Fig. 29). Some spines are very resistant and while most of the material of very old volcanoes is removed by erosion the spine may remain, e.g. Puy de Dome, France.

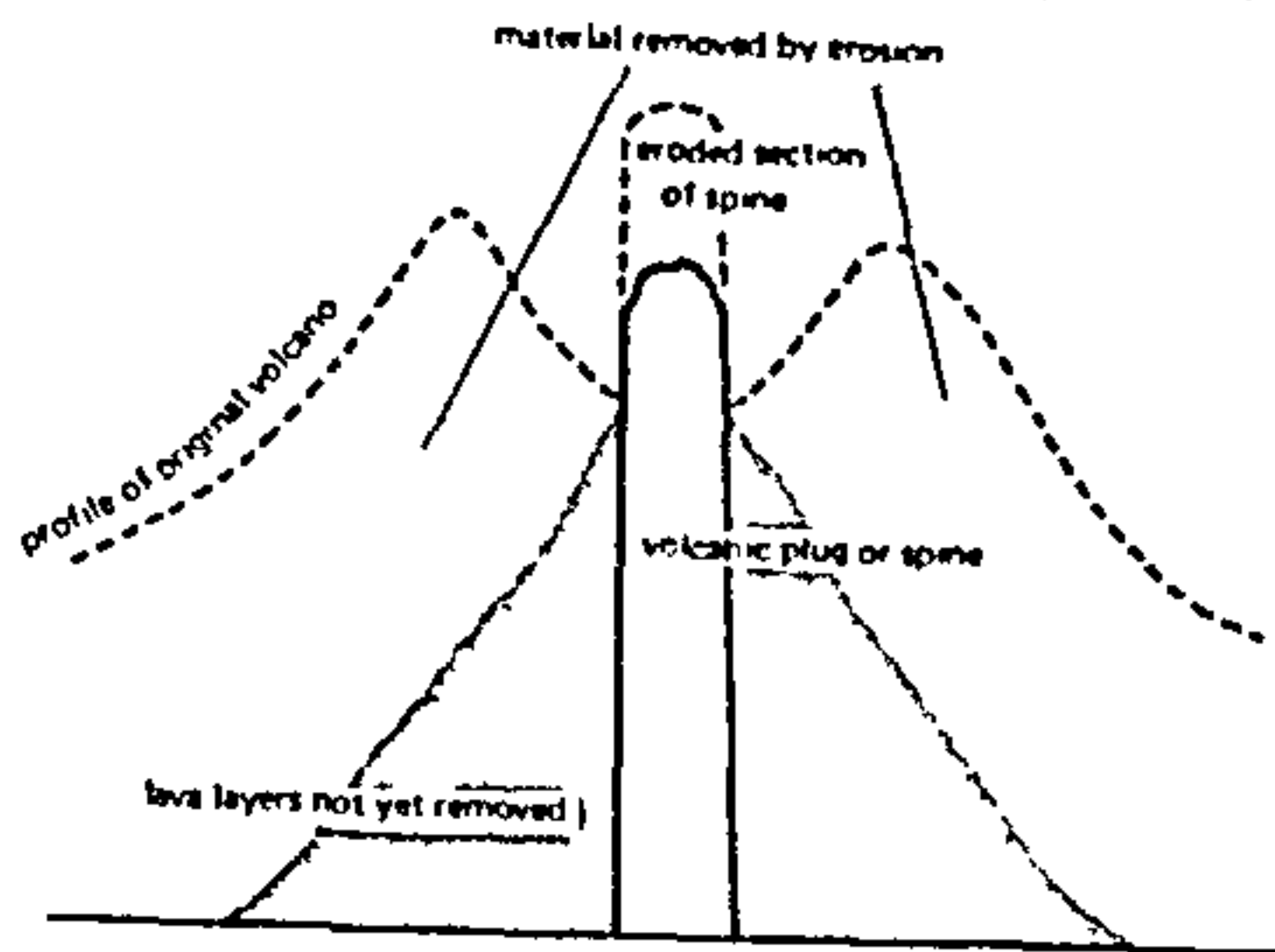


Fig 29 A volcanic plug or spine after prolonged exposure to erosion. The plug is more resistant and remains after most of the volcanic materials have been worn away.

Types of Volcanoes

There are three types of volcanoes: *active*, *dormant* and *extinct*. Volcanoes are said to be active when they frequently erupt or at least when they have erupted within recent time. Those that have been known to erupt and show signs of possible eruption in the future are described as dormant. Volcanoes that have not erupted at all in historic times but retain the features of volcanoes are termed extinct. All volcanoes pass through active, dormant and extinct stages but we can never be thoroughly sure when they are extinct. Mt. Vesuvius and Mt. Krakatau were once thought by people to be extinct and yet both erupted most violently.

Extrusive Landforms

Extrusive landforms are determined by the nature and the lava and other ejected materials that reach the surface of the earth. The fluid *basic*

lava, flowing for long distances produces extensive lava plains and basalt plateaux, such as the great lava plains of the Snake Basin, U.S.A. The basalt plateaux are found in many continents, e.g. the north-western part of the Deccan Plateau and in Iceland.

Volcanic cones are most typical of the extrusive features. The highly fluid lavas build up lava domes or shield volcanoes with gently rising slopes and broad, flattened tops. The volcanoes of Hawaii have the best developed lava domes. The spectacular Mauna Loa and Kilauea are so accessible that they have been closely studied. Kilauea has a very steep-walled caldera into which the active vent pours red hot lava forming the *lava-pit* of Halemaumau. Thousands of lava fountains rise and fall in the dazzling pit.

The less fluid lavas that explode more violently form ash and cinder cones with large central craters and steep slopes. They are typical of small volcanoes, occurring in groups and seldom exceeding 1,000 feet in height, such as Mt. Nuovo, near Naples and Mt. Paricutin in Mexico. The lava flows are so viscous that they solidify after a short distance. When they are confined in valleys, they form lava tongues and *lava-dammed lakes* when they dam a river valley. Other minor features that may be associated with lava obstructions include lava bridges and lava tunnels.

A volcanic region may be strewn with solid materials that were hurled from the vent of the volcano. The very fine particles are the volcanic dust which may be shot so high into the sky that it travels round the world several times before it eventually comes to rest. The dust or ash falls as 'black snow' and can bury houses and people. The coarser fragmental rocks are collectively called pyroclasts and include cinders or *lapilli*, *scoria*, *pumice* and *volcanic bombs*.

The highest and most common volcanoes have composite cones. They are often called stratovolcanoes. The cones are built up by several eruptions of lava, ashes and other volcanic materials from the main conduit which leads down a reservoir of magma. Each new eruption adds new layers of ashes or lava to the sides of the volcano, which grows steadily in height. From the main conduit, subsidiary dykes or pipes may reach the surface as feeders to parasitic cones. Lava escapes through them to the sides of the main cones (Fig. 30). Mt. Etna in Sicily has hundreds of such parasitic cones. Another interesting composite volcano is Mt. Stromboli whose frequent eruptions that make the summit

Some Volcanic Eruptions

In the history of mankind perhaps the most disastrous eruptions were those of Mt. Vesuvius, Mt. Krakatau and Mt. Pelee.

Mt. Vesuvius

Mt. Vesuvius, standing 4,000 feet above the Bay of Naples, erupted violently on 24 August A.D. 79 taking the people who lived around it by complete surprise. White-hot lava flowed from parasitic cones. In the midst of a thundering explosion, the highly gaseous magma escaped as gigantic luminous clouds in cauliflower form and shot up to great heights before it fell to earth as pyroclasts and ashes. The city of Pompeii, located to the south-west, was buried beneath twenty feet of volcanic ashes which were later cemented by the torrential downpours of heavy rain that accompanied the violent eruption. In a similar way, the city of Herculaneum on the west was completely overwhelmed by a mudflow of ashes and cinders almost 50 feet thick, washed down by torrential rain from the slopes of Vesuvius. Almost the entire population of the two cities was buried alive.

After this, minor eruptions occurred from time to time but the fertility of the solidified Volcanic ashes tempted many farmers to begin anew on the slopes of Vesuvius. Then came the catastrophic eruption of December 1631 when an avalanche comprising red hot volcanic debris, pasty lava and highly energized gases ruined fifteen towns and killed 4,000 inhabitants. The ashes that descended on Naples were estimated to be a foot thick.

Mt. Krakatau

The greatest volcanic explosion known to men is perhaps that of Mt. Krakatau in August 1883. Krakatau is a small volcanic island in the Sunda Straits, midway between Java and Sumatra. Dense black clouds of ashes shot 20 to 50 miles high, and were brought down as mud by the torrential rain which fell over the adjacent islands. So much magma was ejected from the underlying reservoir that two-thirds of the island collapsed and disappeared forming a huge submarine caldera. The explosion could be heard in Australia, almost 3,000 miles away. The fine dust that was thrown into the upper part of the atmosphere travelled several times around the world, causing brilliant sunsets and glowing sky in many parts of the globe. Though Krakatau itself was not inhabited and nobody was killed by the lava flows, the vibration set up enormous waves over 100 feet

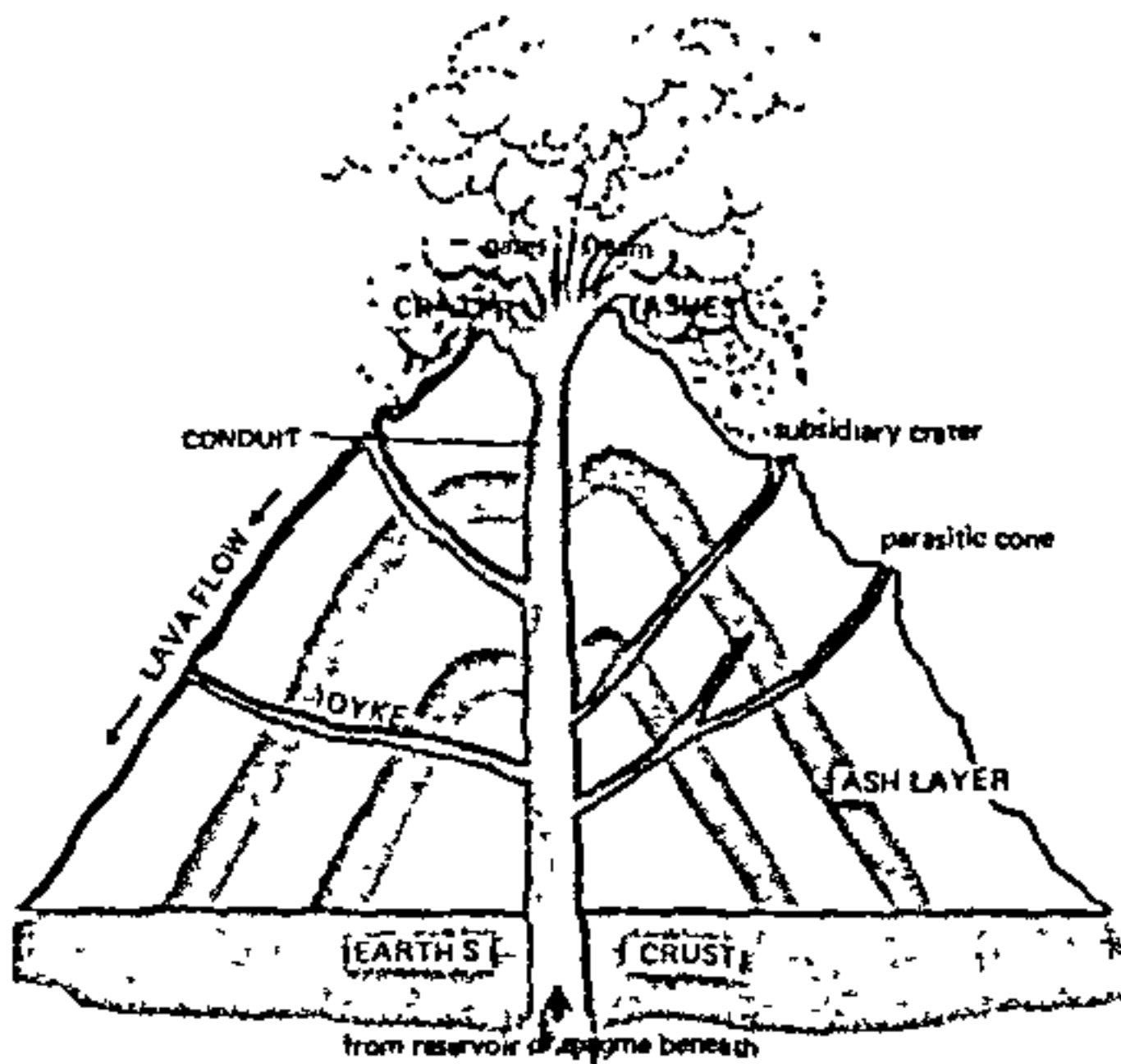


Fig. 30 A composite cone

glow have earned for it the name 'Lighthouse of the Mediterranean'. Other well known composite volcanoes include Mt. Vesuvius, Mt. Fuji, Mt. Popocatepetl and Mt. Chimborazo.

During an eruption material from the top of the cone is blown off or collapses into the vent widening the orifice into a large crater. Some volcanoes may have greatly enlarged depressions called calderas, which may be several miles across. These are the result of violent eruptions accompanied by the subsidence of much of the volcano into the magma beneath (Fig. 31). Water may collect in the crater or the caldera forming crater or caldera lakes, e.g. Lake Toba in Sumatra.

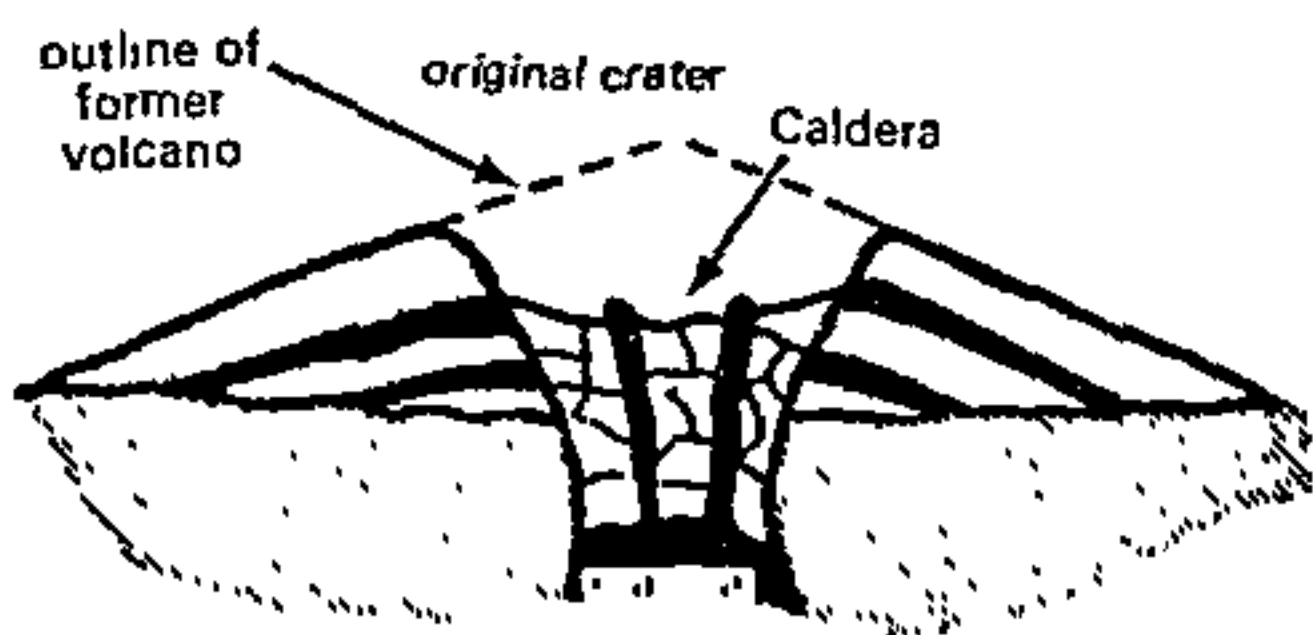


Fig 31 A caldera A violent eruption weakens the structure of the volcano and after eruption has ceased much of the volcano subsides into the magma reservoir beneath. The depression may later be filled with water to form a lake.

high which drowned 36,000 people in the coastal districts of Indonesia.

After remaining dormant for almost half a century, an eruption in 1927 pushed up a cinder cone from the submarine floor, culminating in a summit of 220 feet above sea level by 1952. This new volcanic island was named Anak Krakatau, meaning 'the child of Mt. Krakatau'.

Mt. Pelee

The eruption of Mt. Pelee of the West Indies in May 1902 was the most catastrophic of modern times. The volcano erupted white-hot lava and super-heated steam which swept down the slope at an amazing speed as a *nuee ardente* (glowing avalanche). St. Pierre, the capital of Martinique, lying on the path of the lava, was completely destroyed within minutes. Its entire population of 30,000, except two of them, was killed almost instantly. Even the sea was boiling and all the ships in the harbour were wrecked.


The ejection of volcanic materials continued for several months until a vertical spine rose from the crater, almost a thousand feet high by the middle of 1903. The spine was formed by the pasty lava, partially solidified in the neck of the volcano. Part of the spine, however, crumbled under continual weathering as well as internal forces.

The Distribution of Volcanoes in the World

Volcanoes are located in a fairly clearly-defined pattern around the world, closely related to regions that have been intensely folded or faulted. There are well over 500 active volcanoes and thousands of dormant and extinct ones. They occur along coastal mountain ranges, as off-shore islands and in the midst of oceans, but there are few in the interiors of continents. The greatest concentration is probably that in the Circum-Pacific region, popularly termed the '*Pacific Ring of Fire*', which has been estimated to include two-thirds of the world's volcanoes (Fig. 32). The chain of volcanoes extends for almost 2,000 miles from the Aleutian Islands into Kamchatka, Japan, the Philippines, and Indonesia (Java and Sumatra in particular), southwards into the Pacific islands of Solomon, New Hebrides, Tonga and North Island, New Zealand. On the other side of the Pacific, the chain continues from the Andes to Central America (particularly Guatemala, Costa Rica and Nicaragua), Mexico and right up to Alaska. It is said that there are almost 100 active volcanoes in the Philippines, 40 in the Andes, 35 in Japan, and more than 70 in Indonesia.

In contrast, the *Atlantic coasts* have comparatively few active volcanoes but many dormant or extinct volcanoes, e.g. Madeira, Ascension, St. Helena, Cape

Mt. Mayon seen from the town of Legaspi, southern Luzon. *Philippine Tourist and Travel Association*



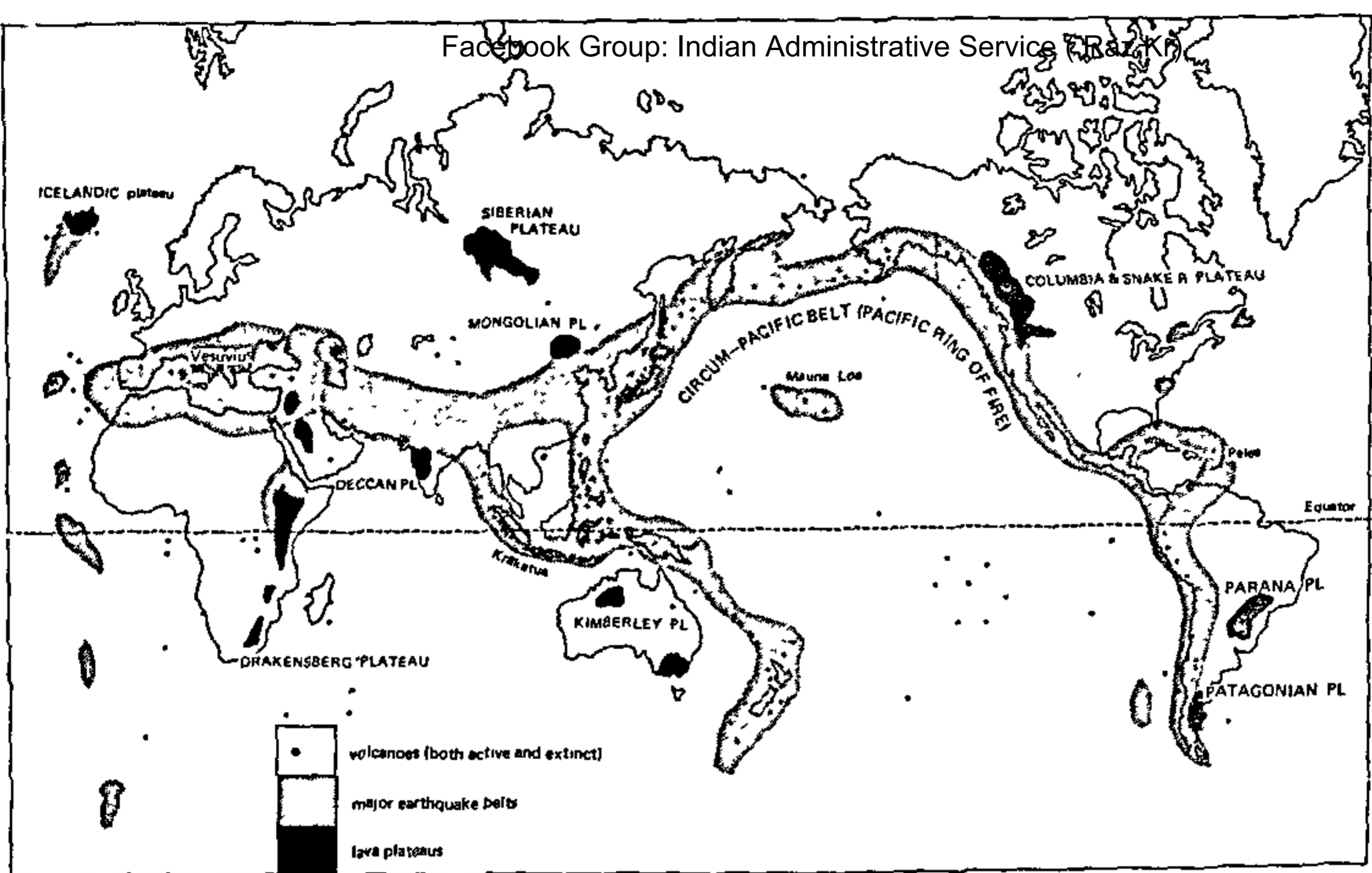


Fig. 32 World distribution of volcanoes, lava plateaux and earthquakes

Verde Islands and Canary Islands, but those of Iceland and the Azores are active. Volcanoes of the Mediterranean region are mainly associated with the Alpine folds, e.g. Vesuvius, Etna, Stromboli, Vulcano and those of the Aegean islands. A few continue into Asia Minor (Mt. Ararat, Mt. Elbruz). The Himalayas have, surprisingly, no active volcano at all.

In *Africa* some volcanoes are found along the East African Rift Valley, e.g. Mt. Kilimanjaro and Mt. Kenya, both probably extinct. The only active volcano of West Africa is Mt. Cameroon. There are some volcanic cones in Madagascar, but active eruption has not been known so far. The *West Indian islands* have experienced some violent explosions in recent times, e.g. Mt. Pelee in Martinique, and in St. Vincent further south. The Lesser Antilles are made up mainly of volcanic islands and some of them still bear signs of volcanic liveliness. Elsewhere in the interiors of continents—Asia, North America, Europe and Australia, active volcanoes are rare.

Geysers and Hot Springs

Geysers are fountains of hot water and superheated steam that may spout up to a height of 150 feet from the earth beneath. The phenomena are associated with a thermal or volcanic region in which

the water below is being heated beyond boiling-point (100°C. or 212°F.). The jet of water is usually emitted with an explosion, and is often triggered off by gases seeping out of the heated rocks. (Fig. 33). Almost all the world's geysers are confined to three major areas: Iceland, the Rotorua district of North Island, New Zealand and Yellowstone Park of

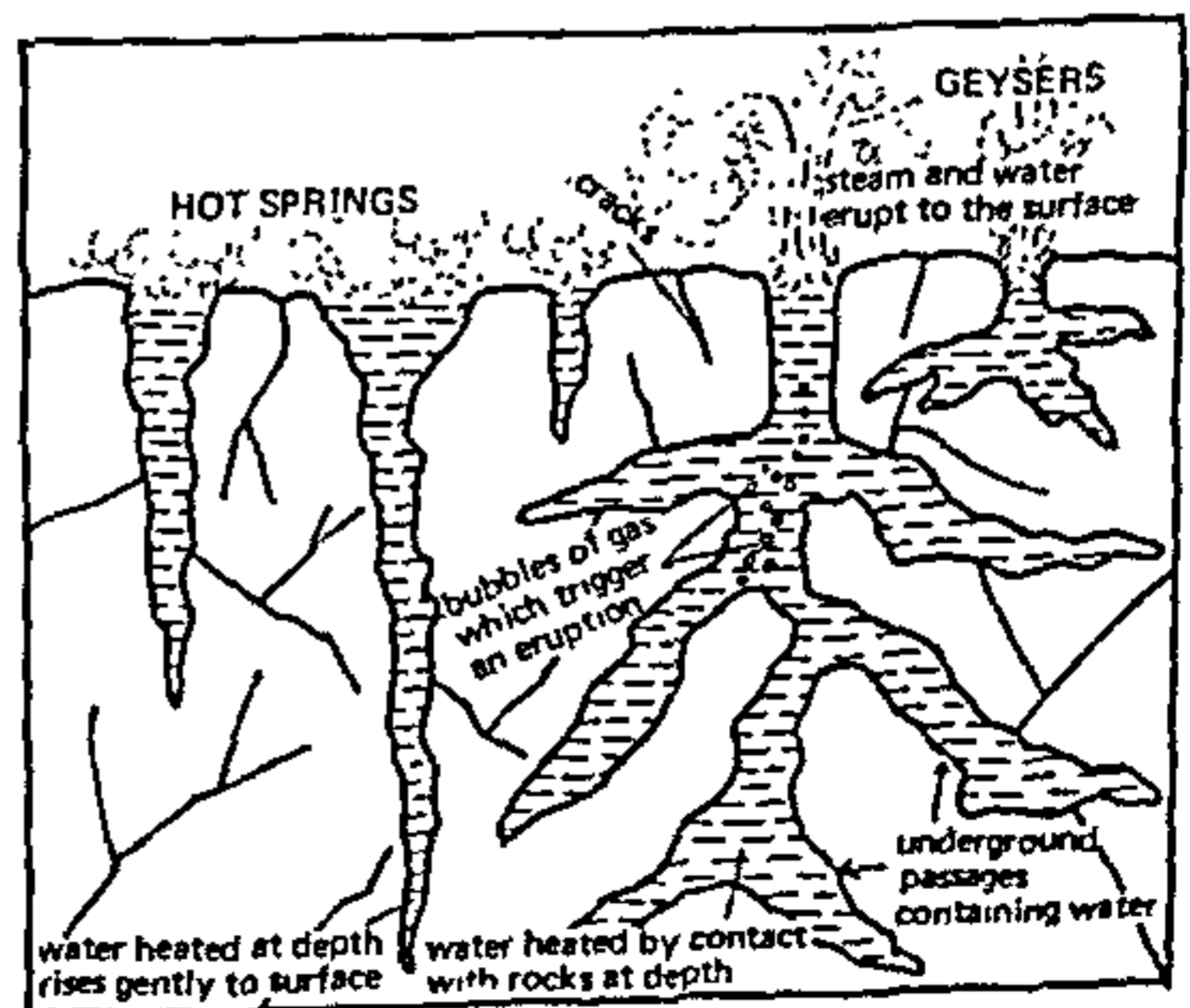


Fig. 33 Hot springs and geysers

U.S.A. The world's best known geyser is perhaps 'Old Faithful' in Yellowstone National Park, Wyoming which erupts at regular intervals—every 63 minutes on the average.

Hot springs or thermal springs are more common, and may be found in any part of the earth where water sinks deep enough beneath the surface to be heated by the interior forces. The water rises to the surface without any explosion. Such springs contain dissolved minerals which may be of some medical value. Iceland has thousands of hot springs. Some of them have been harnessed to heat houses, swimming pools and for other domestic purposes. Hot springs and geysers have become tourist attractions e.g. in Japan and Hawaii.

Earthquakes

The earth is never free from earthquakes for long and more than 50,000 of them are recorded annually. Minor earth tremors caused by gentle waves of vibration within the earth's crust occur every few minutes. Major earthquakes, usually caused by movement along faults, can be very disastrous particularly in densely populated areas. Earthquakes themselves may cause only restricted damage in the regions of occurrence, but their after-effects can be very catastrophic. They produce gigantic tidal waves, called tsunamis by the Japanese, which flood towns and drown thousands of people. Fires break out beyond control as gas mains are shattered and buildings collapse. In severe earthquakes, fissures gape open, and the ground writhes and undulates in the passage of the 'surface waves'. A wave height of a quarter of an inch in the upheaval is sufficient to bring down most ordinary buildings. Roads, railways and bridges are buckled and twisted; tele-communications are cut when the cables are snapped. Hills are so shaken that landslides are widespread. As the vibration thins out at the edges, like the series of waves set up by a stone thrown into the water, damage is greatly reduced. Only the highly sensitive seismograph can record the movements of earthquake waves.

Some Major Earthquakes

One of the greatest earthquakes ever known was the Great Lisbon Earthquake on 1 November 1755. It originated in an abrupt subsidence of the ocean floor in the Atlantic west of Lisbon. Tidal waves as high as 35 feet were set up which swept across the coastal districts of Europe, drowning thousands. Most of the buildings were destroyed completely and it was estimated

that 60,000 inhabitants died. The effects of the earthquake were felt within a 400 miles radius of Lisbon, in North Africa and Europe.

The earthquake on 1 September 1923 that shook Tokyo and Yokohama was equally shocking. A fracture that occurred in the earth's crust off the coast of Japan caused the earthquake. The fragile buildings of the densely populated twin cities were mostly ruined; more than half a million houses collapsed. Widespread fires from factories, gas mains, oil installations and kitchens killed a quarter of a million people and many more were injured.

Other disastrous earthquakes include that of *San Francisco* in 1906 which ruined the greater part of the heart of San Francisco. In the loess region of *Kansu* in China, the 1920 earthquake claimed 200,000 lives, and again in 1927 when 100,000 cave-dwellers were buried alive. In 1960, the earthquake at *Agadir*, Morocco sealed the fate of 10,000 inhabitants, besides causing untold damage, and in 1968 there was a disastrous earthquake in eastern Iran, with its epicentre at *Kakh*.

The Distribution of Earthquakes

The world's distribution of earthquakes coincides very closely with that of volcanoes. Regions of greatest seismicity are Circum-Pacific areas, with the epicentres and the most frequent occurrences along the 'Pacific Ring of Fire'. It is said that as many as 70 per cent of earthquakes occur in the Circum-Pacific belt. Another 20 per cent of earthquakes take place in the Mediterranean-Himalayan belt including Asia Minor, the Himalayas and parts of north-west China. Elsewhere, the earth's crust is relatively stable and is less prone to earthquakes, though nowhere can be said to be immune to earth tremors.

QUESTIONS AND EXERCISES

1. With the aid of annotated diagrams, write a comparative account of landforms resulting from intrusive and extrusive igneous activities.
2. Distinguish the difference in appearance and origin of any three of the following pairs of terms associated with volcanicity.
 - (a) sills and dykes
 - (b) cinder cones and lava domes
 - (c) geysers and hot springs
 - (d) crater and caldera
 - (e) laccolith and lopolith

3. Describe, with appropriate sketches, the major types of landforms originating from acid and basic lavas.

4. On a map of the world, locate the chief volcanic and earthquake areas. Write a descriptive account of any *one* major volcanic eruption or earthquake that has occurred in historical times. You should include the causes, effects and consequences of such a named occurrence.

5. The following terms are in one way or another connected with volcanoes and earthquakes. Choose *one* term from each of the sections A, B and C and write what you know about them:

Section A
magma
lava
pyroclasts

Section B
basalt plateau
lava plain
parasitic cones

Section C
Vulcano
Tsunami
'Old Faithful'

Chapter 4 Weathering, Mass Movement and Groundwater

The earth's crust is constantly undergoing geological changes caused by internal forces, which create new relief features. Orogenesis build new mountain ranges, uplift or depression of particular areas is caused by folding or faulting, and volcanic disturbances also modify the landscape. Meanwhile external forces are working vigorously to wear away the surface, and the interaction of these constructive and destructive forces gives rise to the great diversity of present-day landforms. The process of wearing away the earth causes a general lowering and levelling out of the surface. It is known as denudation and is carried out in four phases.

- i. *Weathering*. the gradual disintegration of rocks by atmospheric or weather forces;
- ii. *Erosion*: the active wearing away of the earth's surface by moving agents like running water, wind, ice and waves;
- iii. *Transportation*: the removal of the eroded debris to new positions;
- iv. *Deposition*: the dumping of the debris in certain parts of the earth, where it may accumulate to form new rocks.

All four phases of the denudation process are taking place simultaneously in different parts of the world at different rates, much depending on the nature of the relief, the structure of the rocks, the local climate and interference by man

This chapter describes the work of weathering and the features it produces, while Chapters 5 to 10 deal with erosion, transportation and deposition by water, wind, ice and waves.

Weathering

The work of weathering in breaking up the rocks is of two kinds, namely chemical, and physical or mechanical weathering, but the processes involved in each are closely interrelated.

1. Chemical weathering

Chemical weathering is the basic process by which denudation proceeds. It is the extremely slow and gradual decomposition of rocks due to exposure to air and water which contain chemical elements, and which they may be in small quantities, are sufficient to set up chemical reactions in the surface

layers of exposed rocks. Such reactions may weaken or entirely dissolve certain constituents of the rock, thus loosening the other crystals and weakening the whole surface. For example, in Malaysia, the surface of granite which has been exposed to the weather is found to be pitted and rough. This is because the granite is made of three main minerals: quartz, felspar and mica. The felspar is more quickly weathered than the quartz and thus the felspar crystals are worn away. The quartz crystals are eventually loosened in this way and form a coarse sandy residue.

When the surface of a rock is weathered some of the material which is loosened is removed by erosive agents such as wind or running water thus exposing a fresh surface to weathering, but much of the weathered material or *regolith* (remains of the rock) may stay in position forming the basis of soil. Regolith is simply the mineral remains of decomposed rocks, but soil contains organic materials, such as the roots of plants, fallen leaves, small animals such as worms, bacteria and so on. It is the organic content of soil which makes it fertile and allows crops to be grown

When a soil cover exists, chemical weathering of the underlying rocks does not cease; on the contrary it is usually enhanced. This is because the soil absorbs rain-water and keeps the underlying rocks in contact with this moisture. The rain-water absorbs organic acids from the soil and thus becomes a stronger weathering agent than pure rain-water acting on bare rock.

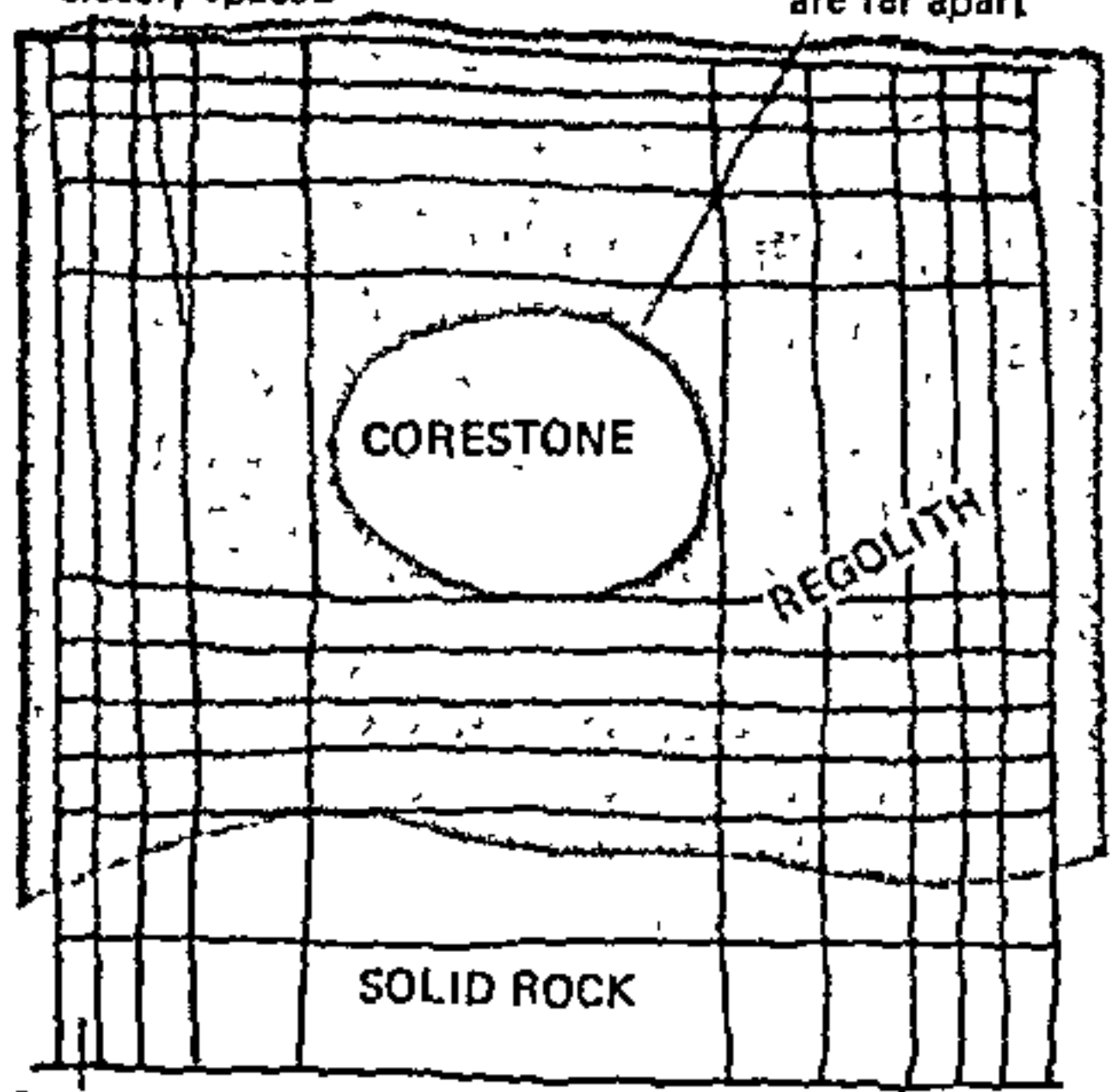
There are three major chemical weathering processes.

(a) **Solution**. Many minerals are dissolved by water, especially when, as with rain-water, it contains enough carbon dioxide to make it a weak acid. Solution is the most potent weathering process in limestone regions because the rain-water attacks and dissolves the calcium carbonate of which the rock is chiefly formed. The dissolved calcium carbonate is carried away by the water, joints and cracks in the rock are quickly widened and whole systems of caves and passages are worn out (see Chapter 8). Limestone, however, is by no means the only rock to suffer from solution. All rocks are subject to solution to some extent, though the process is much slower than with limestone. The rate at which solution takes place is affected not only by the mineral composition of the rock but also by its structure. Sedimentary rocks often have pore-spaces between the grains in which air and water can lodge and thus attack the rock. The

v. amp.

Rock easily weathered where joints are closely spaced

Rock still unweathered where joints are far apart



Possible original pattern of joints



4.A A solid corestone embedded in weathered material which has been exposed in a road cutting near Tampin, Negri Sembilan G.C. Morgan

Fig. 4.1 Differential weathering in a rock such as granite where unevenly spaced joints may give rise to corestones and certain blocks remain unweathered. In jointed rocks, temperature change cracks up rectangular blocks.

density of joints or cracks in the rock is also crucial to the speed of weathering. This factor is very clearly seen in Malaysia in the weathering of granite. In tropical countries, where the heavy rainfall and warm climate both promote rapid chemical reactions, weathering often proceeds very rapidly. This produces the very deep regoliths or soils overlying the solid rocks. Often these regoliths contain core-stones. These are pieces of solid rock which have resisted weathering while all the surrounding rock has been weathered. They are more resistant because they have fewer joints or cracks to harbour moisture and are thus more slowly weathered by solution processes (Fig. 4.1 and Plate 4.A).

Rate of weathering ...

Dry climates, however, provide good conditions for physical or mechanical weathering.

(b) **Oxidation.** Oxidation is the reaction of oxygen in air or water with minerals in the rock. For example, most rocks contain a certain amount of iron, which when it comes in contact with air is changed to iron oxide, familiar brownish crust or rust. Iron oxide crumbles easily and is far more easily eroded than the original iron. It is thus removed, loosening the overall structure of the rocks and weakening them.

(c) **Decomposition by organic acids.** Within the soil which covers most rocks are bacteria which thrive on decaying plant or animal material. These bacteria produce acids which, when dissolved in water, help to speed up the weathering of the underlying rocks. In some cases micro-organisms and plants like mosses or lichens can live on bare rock, so long as the surface is damp. These absorb chemical elements from the rocks as food and also produce organic acids. They are thus agents of both chemical and mechanical weathering.

2. Physical or Mechanical weathering

Mechanical weathering is the physical disintegration of a rock by the actual prising apart of separate particles. This can happen even with completely fresh rock but the processes of physical weathering are able to work much more easily when the surface of the rock has already been weakened by the action of chemical weathering. Mechanical weathering takes place in several ways.

(a) **Repeated temperature changes.** In deserts, rocks are exposed to the blazing sun during the day and are intensely heated. The outer layers expand much faster than the cooler interior of the rocks and tend to pull away from the rest. At nightfall the temperature drops rapidly and the outer layers contract more rapidly than the interior, setting up internal stresses. Such stresses, repeated every day for months



4.8 When corestones are exposed to tropical weather conditions they are subject to repeated wetting and drying which cause the outer layers to peel off. This sandstone boulder shows several layers have split off in some areas. G.C. Morgan

and years, cause the rocks to crack and split. Well-bedded and jointed rocks tend to split along the joints or cracks, breaking up into rectangular blocks. Shales and slates may split up into platy fragments because of their platy structure. In crystalline rocks such as granite the crystals of the various minerals (quartz, mica, feldspar) will expand and contract at different rates, enhancing the stresses and accelerating the disintegration of the rocks. Fragments broken from large rock outcrops fall by gravity to the foot of the slope. They may form screes or may form a litter of angular chips and small boulders on the flatter ground.

Stresses and pressures will naturally be greatest

near the surface and where there are sharp angles in the rocks. Rectangular blocks are thus gradually rounded by the splitting away of sharp corners. When the surface layers of rounded boulders gradually split off the process is called *onion peeling*, because the various layers look like the layers of an onion, peeled off one after another. The technical term for this process is *exfoliation* (Plate 4.B).


(b) **Repeated wetting and drying.** Exfoliation is not confined to desert areas. Similar stresses may be set up in rocks by repeated wetting and drying of the surface layers. This takes place especially in tropical regions, like Malaysia, where short downpours saturate the rocks and then the hot sun quickly dries them again. Repeated wetting and drying also occurs at the coast, where rocks may be rapidly dried by sun and wind between tides. When rocks are wetted the outer layers absorb a certain amount of moisture and expand. When they dry this moisture evaporates and they quickly shrink. When this happens repeatedly the outer layers split off. It should also be stressed that the wetting and drying of the rocks in deserts is probably just as important as temperature changes in mechanical weathering. The rocks dry very quickly indeed after being wetted by brief desert rain-storms.

(c) **Frost action.** In temperate latitudes frost is a potent rock breaker. All rocks contain cracks and joints, or pore spaces, and after a shower water or snow collects in such places. When the temperature drops at night or during the winter, this water freezes. When water freezes it expands by one-tenth its volume and exerts a bursting pressure of almost 140 kg per square cm (2,000 lb. to the square inch). Repeated freezing of this kind will deepen and widen the original cracks and crevices and break the rock into angular fragments (Fig. 4.2). On mountain peaks this process creates sharp pinnacles and angular outlines. Such peaks are described as *frost-shattered*

Fig. 4.2 Frost action as an agent of mechanical weathering

Water collects in rock crevices

Water freezes and expands in volume prising rocks apart



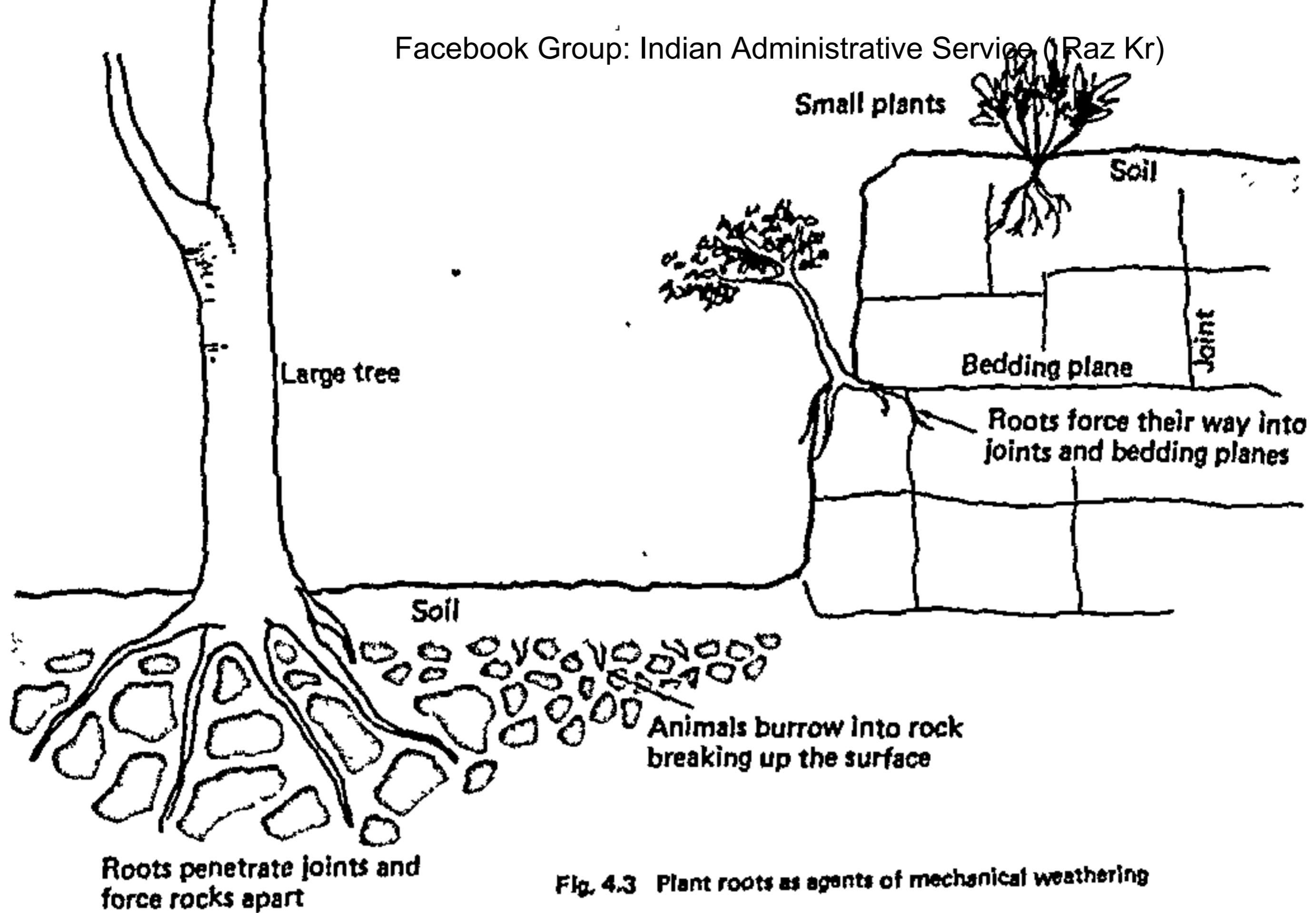


Fig. 4.3 Plant roots as agents of mechanical weathering

peaks. Angular fragments of rock are prised from mountain-sides or cliff faces and fall to the foot of the slope where they accumulate to form scree

(d) **Biotic factors.** Small fragments of rock loosened by either chemical or mechanical weathering lodge in cracks and crevices in the rock and plants may sprout in such crevices. As they grow their roots penetrate the rocks below, usually along joints and other lines of weakness, prising them apart. You have often come across large trees growing near roads or the courtyards of houses that finally prise open the concrete or paving stones above their roots. The process is just the same on a smaller scale in a natural setting (Fig. 4.3).

Men, in the course of mining, road construction and farming, also contribute to mechanical weathering by excavating the rocks and rendering them more vulnerable to the agents of denudation.

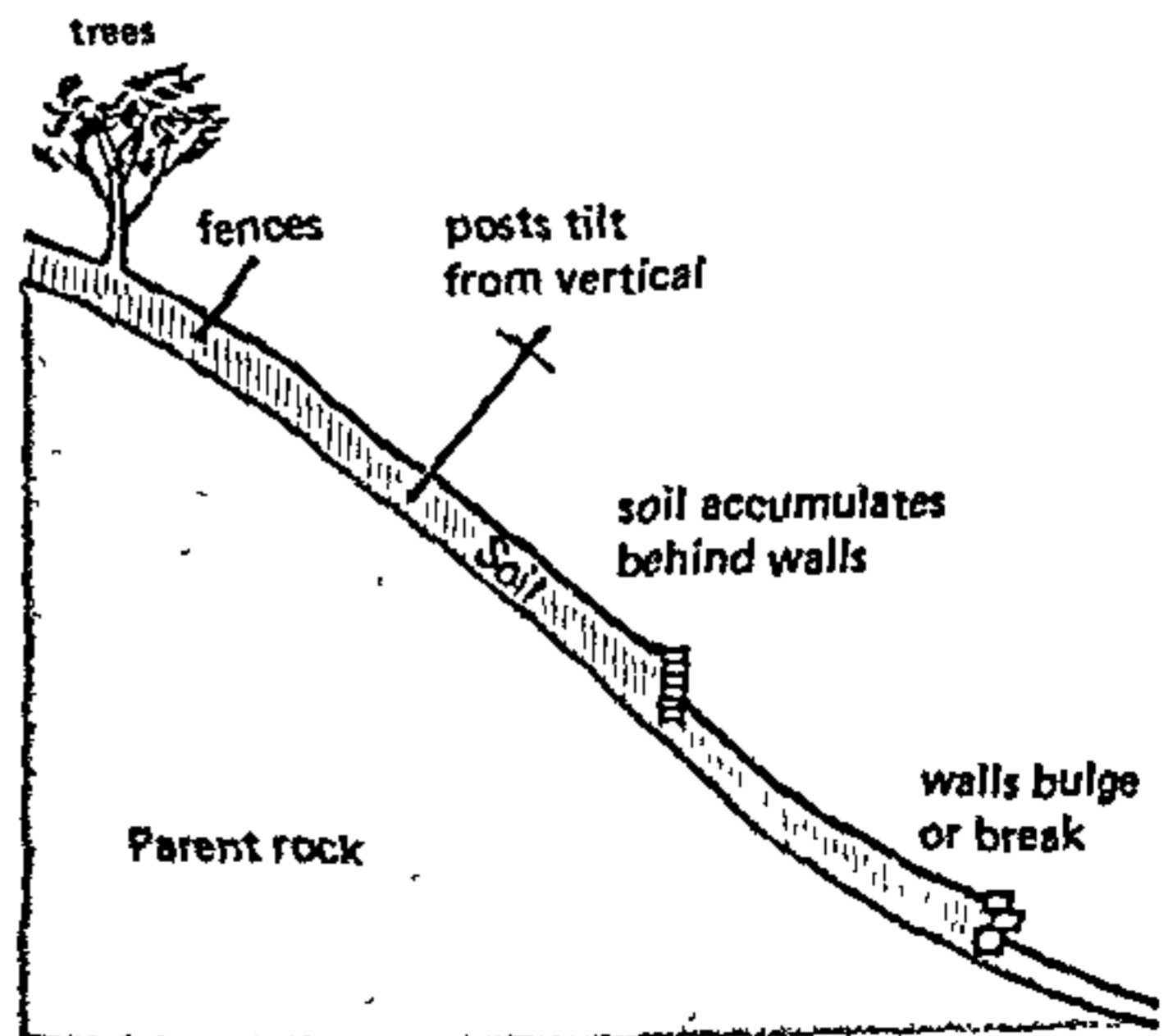
Mass Movement

Mass movement is the movement of weathered materials down a slope due to *gravitational forces*. The movement may be gradual or sudden, depending on the gradient of the slope, the weight of the weathered debris and whether there is any lubricating moisture supplied by rain-water. Several kinds of mass movement are distinguished.

1. Soil Creep

This is a slow, *gradual* but more or less continuous movement of soil down hillslopes. The movement is not very noticeable, especially when the slope is fairly gentle or when the soil is well-covered with grass or other vegetation. *Soil creep is most common in damp*

Fig. 4.4 Evidences of soil creep





4.C A landslide after flood has damaged the road Jabata, Penerangan Malaysia

soils where the water acts as a lubricant so that individual soil particles move over each other and over the underlying rock. It is also found where continuous trampling by animals grazing on the slopes sets up vibrations which loosen the soil and cause it to move. Though the movement is slow and cannot readily be seen in action, the gradual movement tilts trees, fences, posts and so on which are rooted in the soil. The soil is also seen to accumulate at the foot of slope or behind obstacles such as walls, which may eventually be burst by the weight of soil above (Fig. 4.4).

2. Soil Flow (Solifluction)

When the soil is completely saturated with water the individual particles are almost suspended in the water and move easily over one another and over the underlying rock. The soil acts like a liquid and a soil-flow or

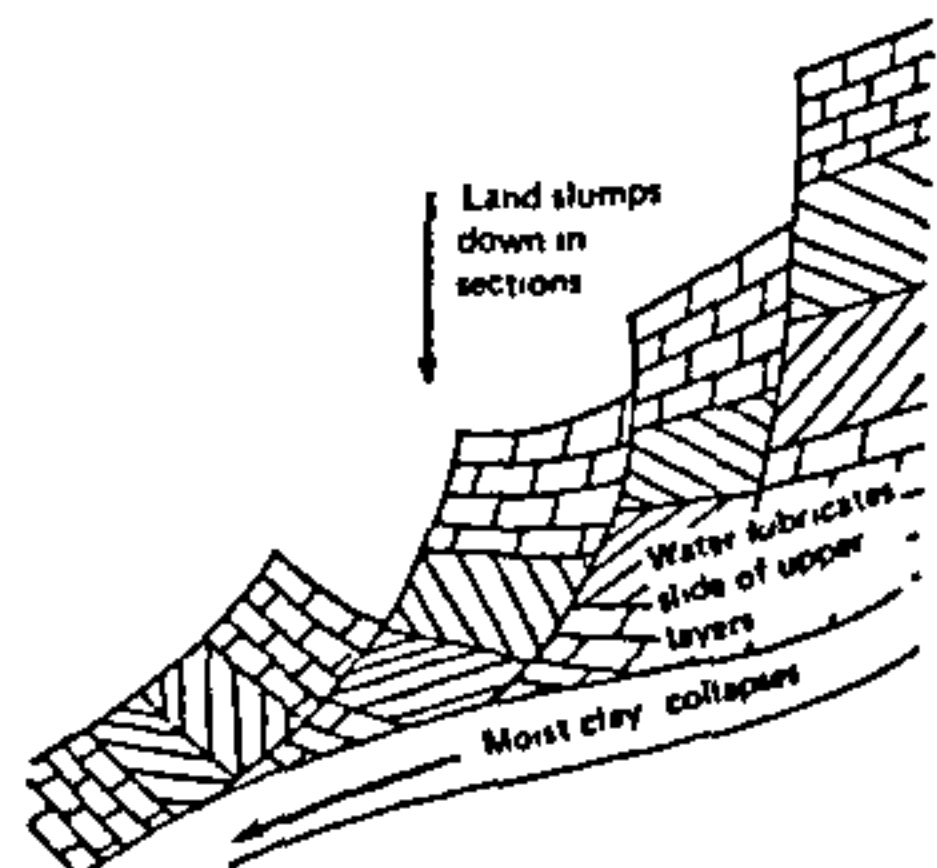
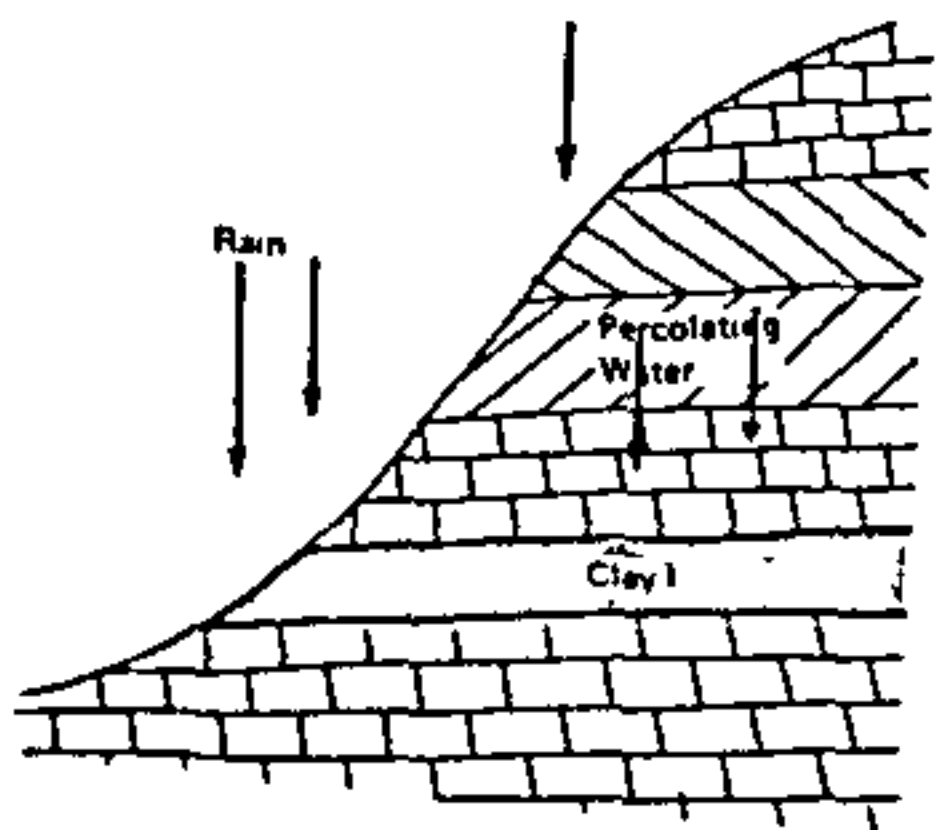
mud-flow occurs. In arid regions a mantle of weathered debris may become saturated with rain-water after a storm and flow downslope as a semi-liquid mass. In temperate and tundra regions soil flows occur when the surface layers of frozen ground thaw in spring. Soil and rock debris, lubricated by the melt-water, flow easily over the underlying frozen subsoil. In areas of peat soils, the peat absorbs much moisture. However if saturation point is reached the peaty soil may flow downslope. In Ireland such flows are known as 'bog-bursts'.

3. Landslides (Slumping or Sliding)

These are very rapid kinds of movement and occur when a large mass of soil or rock falls suddenly. Landslides usually occur on steep slopes such as in mountainous areas, on cliffs or where man has artificially steepened slopes, for example, in road or rail cuttings (Plate 4.C). Landslides may be caused because a steep slope is undercut by a river or the sea so that it falls by gravity. Earthquakes or volcanic disturbances may loosen rocks and start off a landslide. Man-made steepening both undercuts the slope and sets up vibrations which may loosen rocks or soil. But often landslides are caused by the lubricating action of rain-water. Water may collect in joints or bedding planes in rocks so that one layer slides over another, especially in areas of tilted strata. *Slumping* is particularly common where permeable debris or rock layers overlie impermeable strata such as clay. Water sinking through the permeable material is halted by the clay. The damp clay provides a smooth slippery surface over which the upper layers easily slide (Fig 4.5).

Water may collect at the base of the regolith because it sinks readily into the weathered material

Fig. 4.5 Landslide





4.D An effective way of preventing landslide by building a concrete wall—Taiwan Goh Cheng Leong

but more slowly into the solid rock beneath. The water may allow the regolith to slide away from the underlying rock.

Man often enhances the possibility of landslides by clearing natural vegetation for agriculture or housing. Removal of the plant cover allows more water to penetrate the soil and rocks. In areas such as the Cameron Highlands, where steep slopes have been cleared, there is much evidence of minor slumps and slides, the old scars showing up clearly in the tea gardens. Extensive landslides, whether natural or man-induced, can have disastrous consequences, burying villages, railway lines or people. Spectacular landslides have taken place in many parts of the world, including South Wales, British Columbia, Hong Kong and the Cameron Highlands where the village of Ringlet was partially buried in 1961 and several houses were ruined.

Groundwater

The whole process of the circulation of water between the land, sea and atmosphere is known as the *hyd-*

rological cycle. The movement of the water in the atmosphere and its effect on climate are dealt with in Chapters 13 and 14. The seas and oceans are discussed in Chapter 12. The effect of water on the land as an agent of weathering, erosion, transport and deposition is dealt with in this and the following chapters, especially Chapter 5.

When rain falls on the earth it is distributed in various ways. Some is immediately evaporated and thus returns to the atmosphere as water vapour. Some is absorbed by plants and only gradually returned to the atmosphere by *transpiration* from the leaves of plants. Much of it flows directly off slopes to join streams and rivers, eventually reaching the seas and oceans. This is known as run-off. A considerable proportion of the water received from rain or snow, however, percolates downwards into the soil and rocks, filling up joints and pore-spaces and forming what is known as groundwater. Groundwater plays an important part in weathering and mass movement and is also important as a means of natural water storage. It re-enters the hydrological cycle by way of springs.

The amount of water available to form groundwater depends to some extent on climate. In dry climates much precipitation may be quickly evaporated into the dry atmosphere and little moisture may percolate into the ground. In very humid conditions, where the surface of the ground may already be moist, much water may be moved as run-off. In moderately humid areas water both runs off and sinks into the ground. The proportion of the rainfall absorbed as groundwater may depend on the season of the year.

More important, however, is the nature of the

4.E A severe flood in Kuala Kangsar (Malaysia) in 1967—the main street of the town was under 4-6 m (15-20 feet) of water Jabatan Penerangan Malaysia



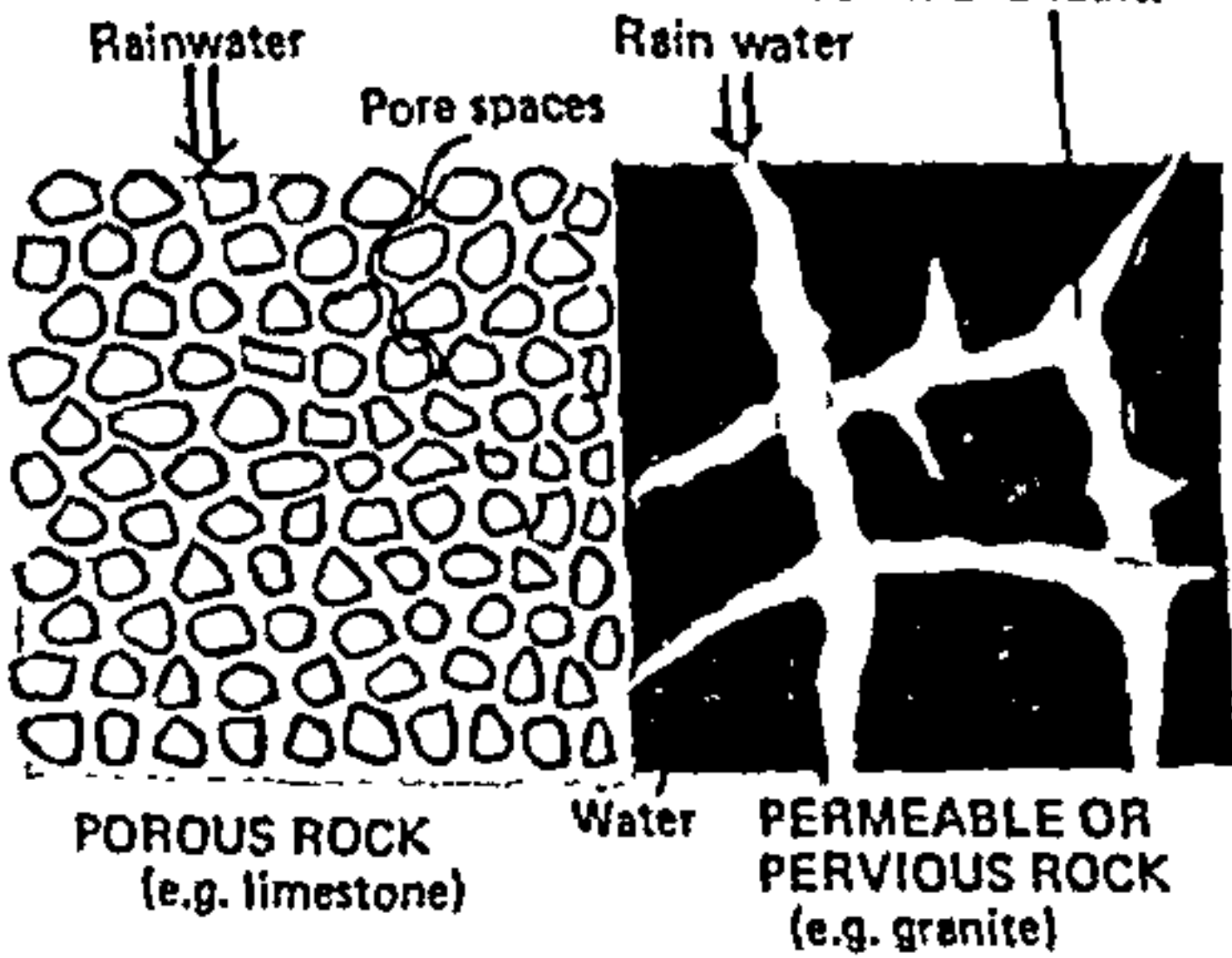
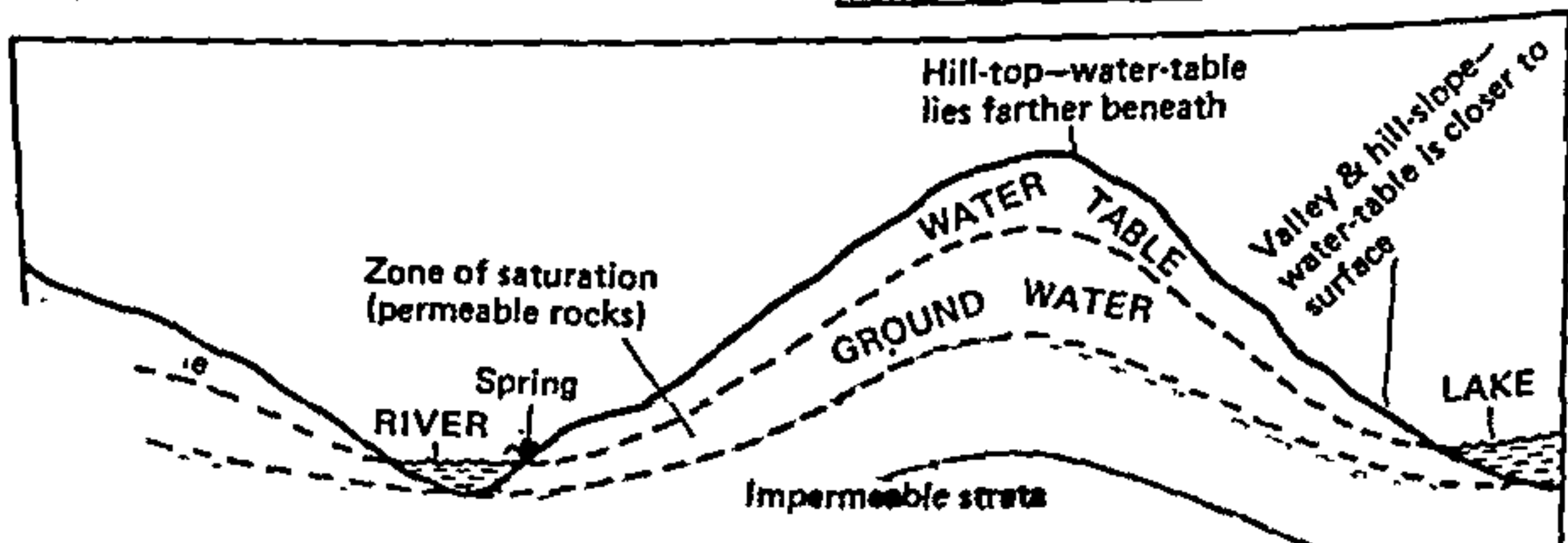


Fig. 4.6 Porosity and permeability of rocks

rocks and how easily they absorb and retain water. Various rocks and soils differ greatly in their porosity and permeability; the amount of groundwater present and the depth at which it lies are governed by these characteristics. Porous rocks are those, like sandstone, which have many pore-spaces between the grains. Water is easily absorbed by such rocks and may be stored in the pore-spaces. Permeable or pervious rocks are those which allow water to pass through them easily (Fig. 4.6). Thus most porous rocks are also permeable. However some rocks are porous but not permeable. These are rocks which have pore spaces between them. It thus absorbs a

rock, which is thus impermeable. On the other hand, granite which is a crystalline rock and consequently non-porous is often pervious. Its individual crystals absorb little or no water but the rock may have

Fig. 4.7 Groundwater table and its relationship to the curvature of the land

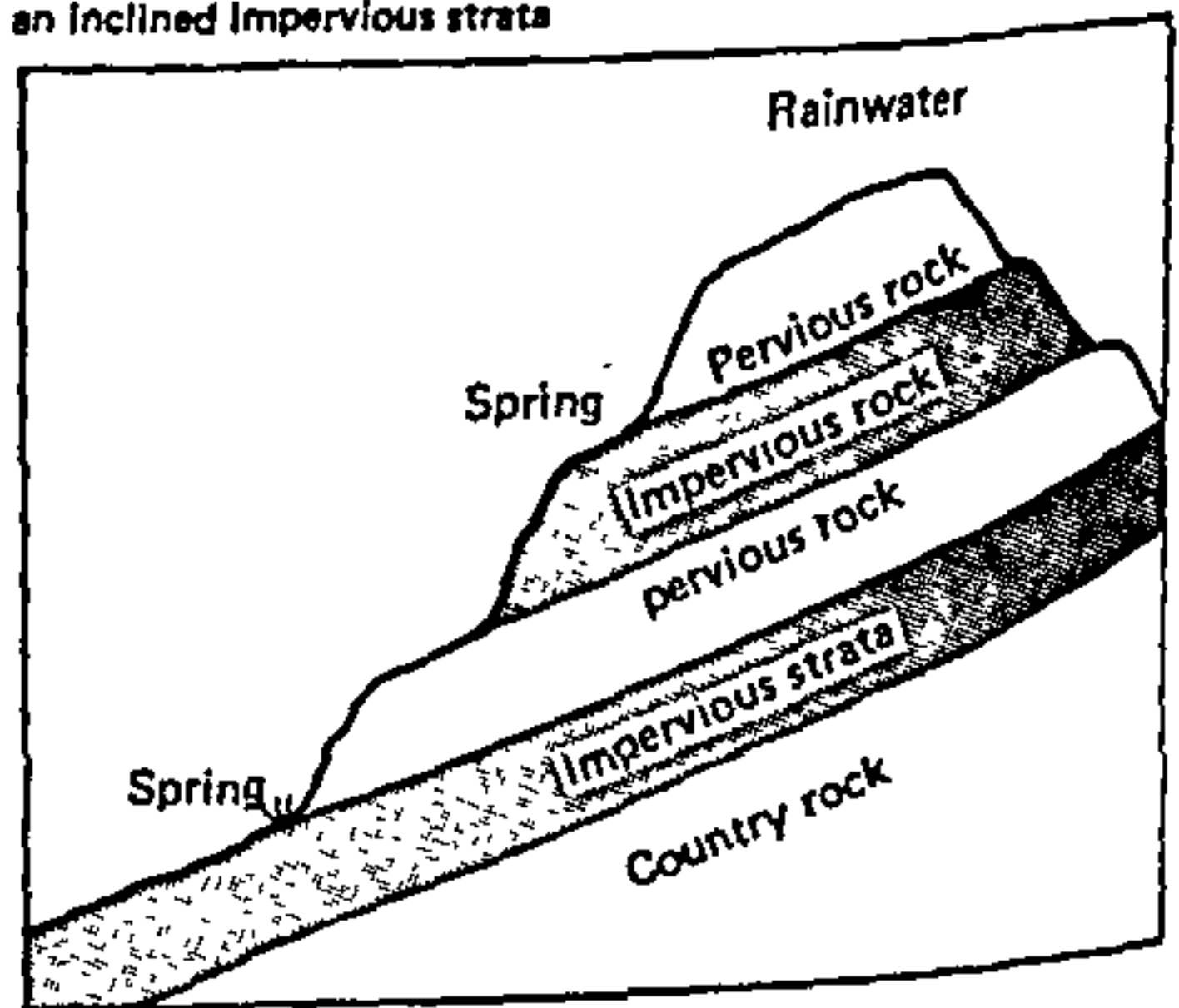


cracks through which the water can pass, rendering it pervious or permeable. Some granites are, however, far more pervious than others.

The Water-Table

Water which seeps through the ground moves downward under the force of gravity until it reaches an impermeable layer of rock through which it cannot pass. If there is no ready outlet for the groundwater in the form of a spring, the water accumulates above the impermeable layer and saturates the rock. The permeable rock in which the water is stored is known as the aquifer (Fig. 4.7). The surface of the saturated area is called the *water-table*. The depth of the *water-table* varies greatly according to relief and to the type of rocks. The water-table is far below the surface of hill-tops but is close to the surface in valleys and low-lying areas where it may cause *waterlogging* and swampy conditions. The depth of the water-table also varies greatly with the seasons. When plenty of rain is available to augment groundwater supplies the water-table may rise, but in dry periods, no new supplies are available, and the water-table is lowered as groundwater is lost through seepages and springs (Fig. 4.7).

Fig. 4.8(a) Spring seeps from edge of pervious rock lying above an inclined impervious strata



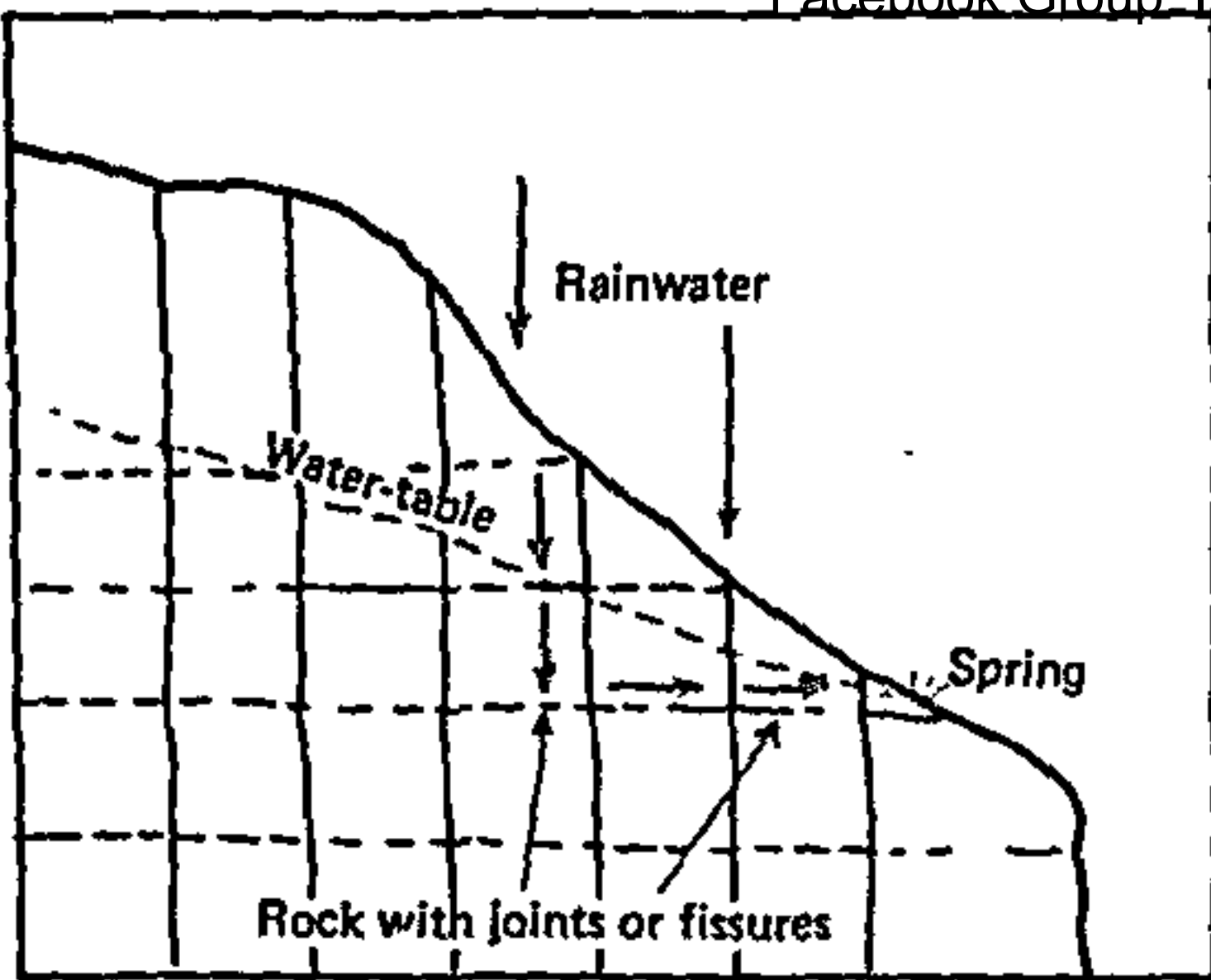


Fig. 4.8(b) Spring emerges from rocks with joints

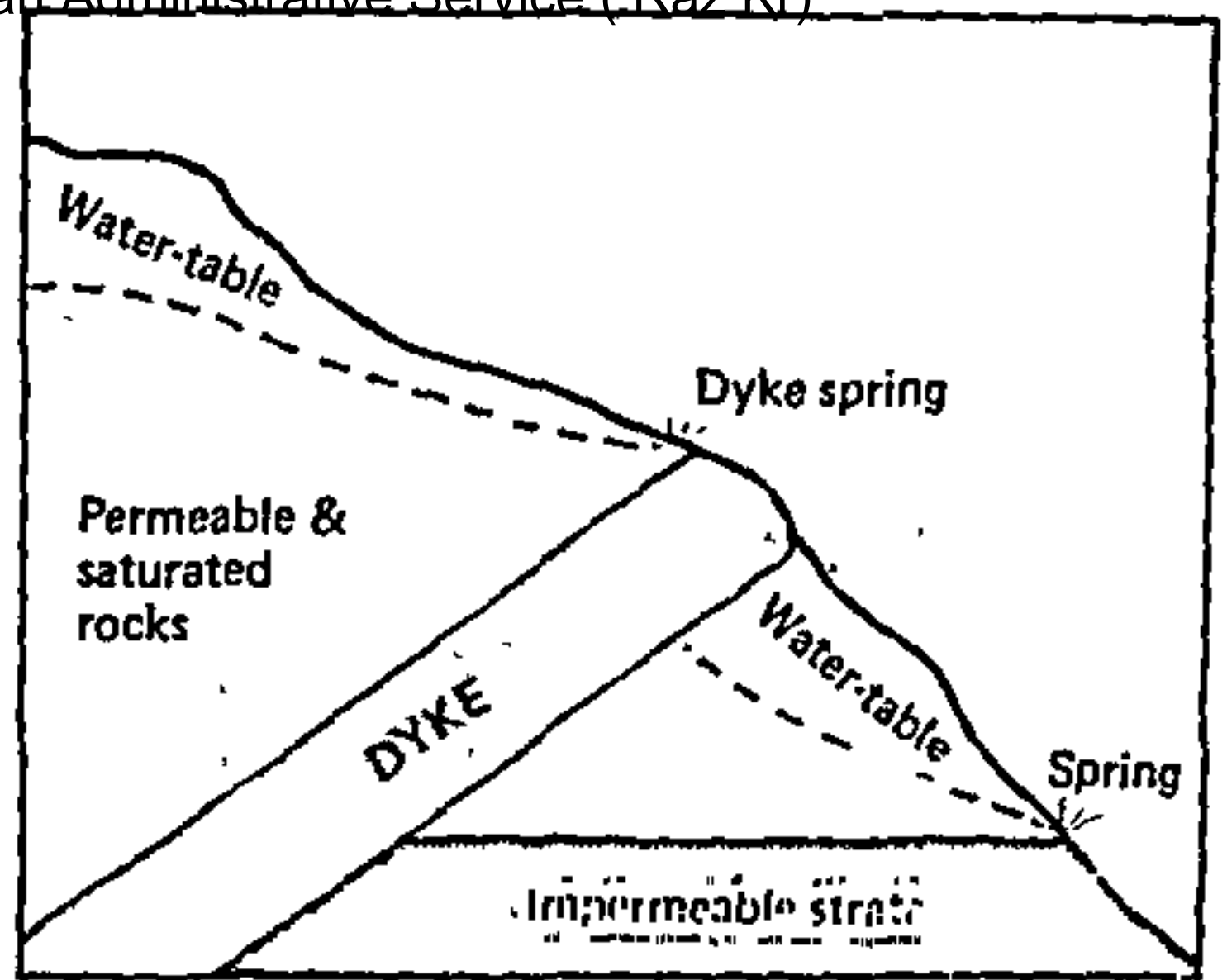


Fig. 4.8(c) A dyke spring

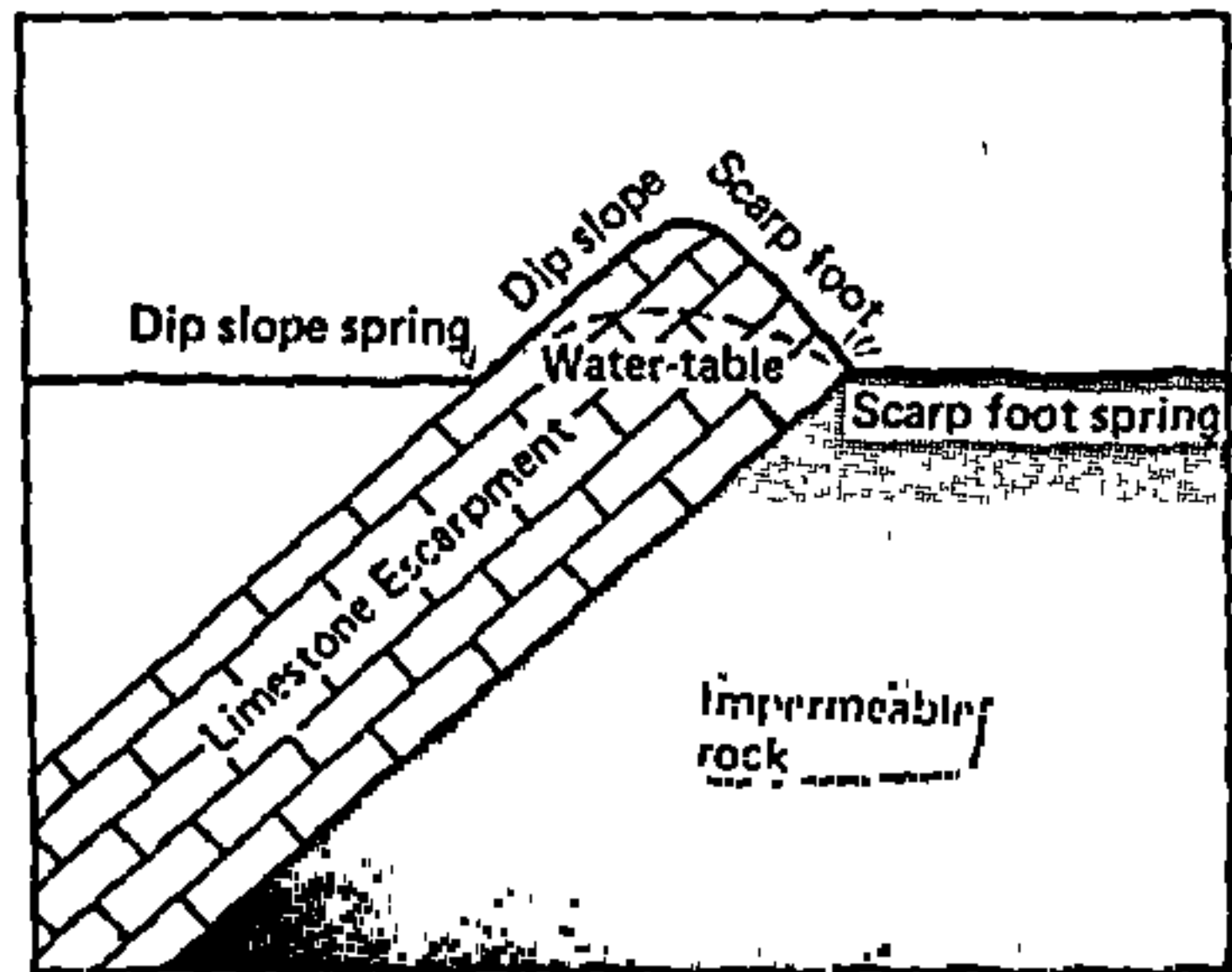


Fig. 4.8(d) Scarp-foot spring and dip-slope spring

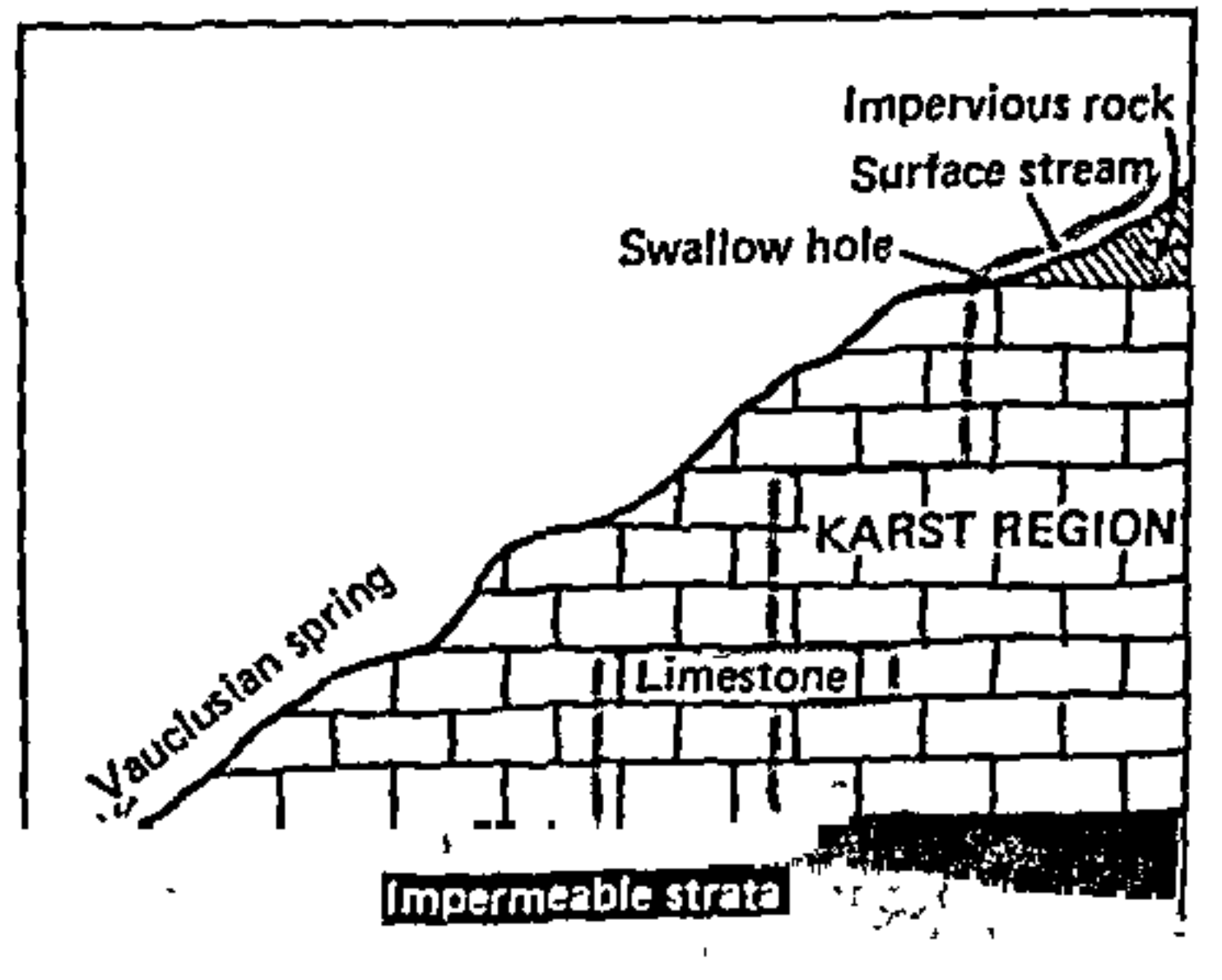


Fig. 4.8(e) Vauclisian spring in karst regions

Springs and Wells

1. Springs

The groundwater stored in the rock is released onto the surface at points where the water-table reaches the surface. A spring is simply an outlet for such water. The water may seep gradually out of the rock or may gush out as a fountain. Springs are of several kinds due to the nature of the rocks and the position of the water-table. The main types are described below.

(a) In areas of *tilted strata*, where permeable and impermeable rocks alternate, water emerges at the base of the permeable layers (Fig. 4.8a).

(b) In *well-jointed rocks* water may percolate downwards until it reaches a joint which emerges at the surface. The water may come to the surface

through the joint (Fig. 4.8b).

(c) Where a dyke or sill of impermeable rock is intruded through permeable rocks, it causes the water-table to reach the surface and the water issues as a spring (Fig. 4.8c).

(d) In limestone or chalk escarpments, where the permeable rock lies between impermeable strata, water issues at the foot of the scarp as a *scarp-foot spring*, or near the foot of the dip-slope as a *dip-slope spring*, as illustrated in Fig. 4.8d.

(e) In karst regions rivers often disappear underground. They then flow through passages worn in the rock by solution, and may re-emerge when limestone gives place to some impermeable rock. This kind of spring is sometimes called a *vauclisian spring* but is better referred to as a *resurgence* (Fig. 4.8e; see also Chapter 8).

Some other types of springs, e.g. hot springs, mineral springs and geysers are described in Chapter 3.

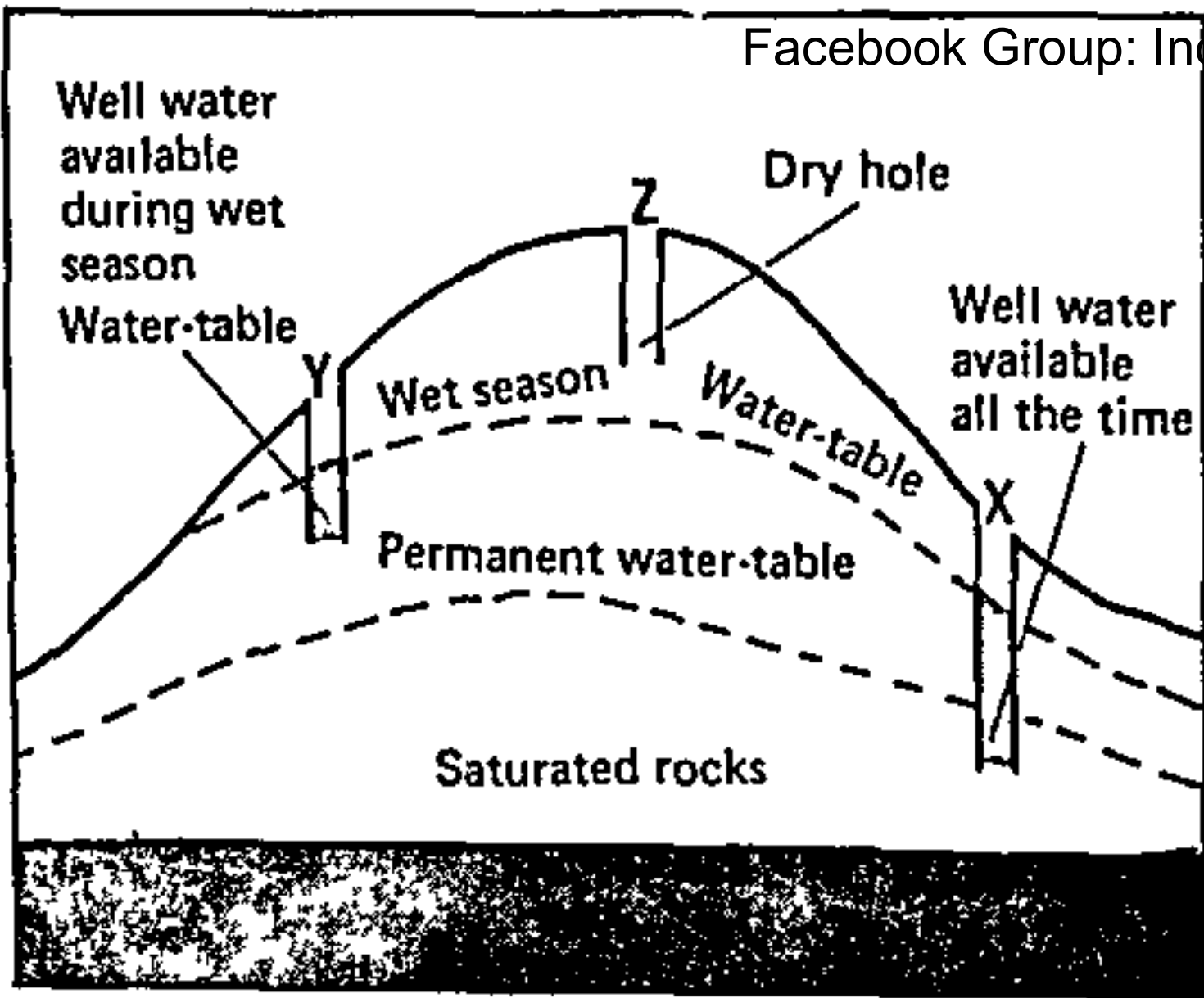


Fig. 4.9 Depth of wells and water-table mark

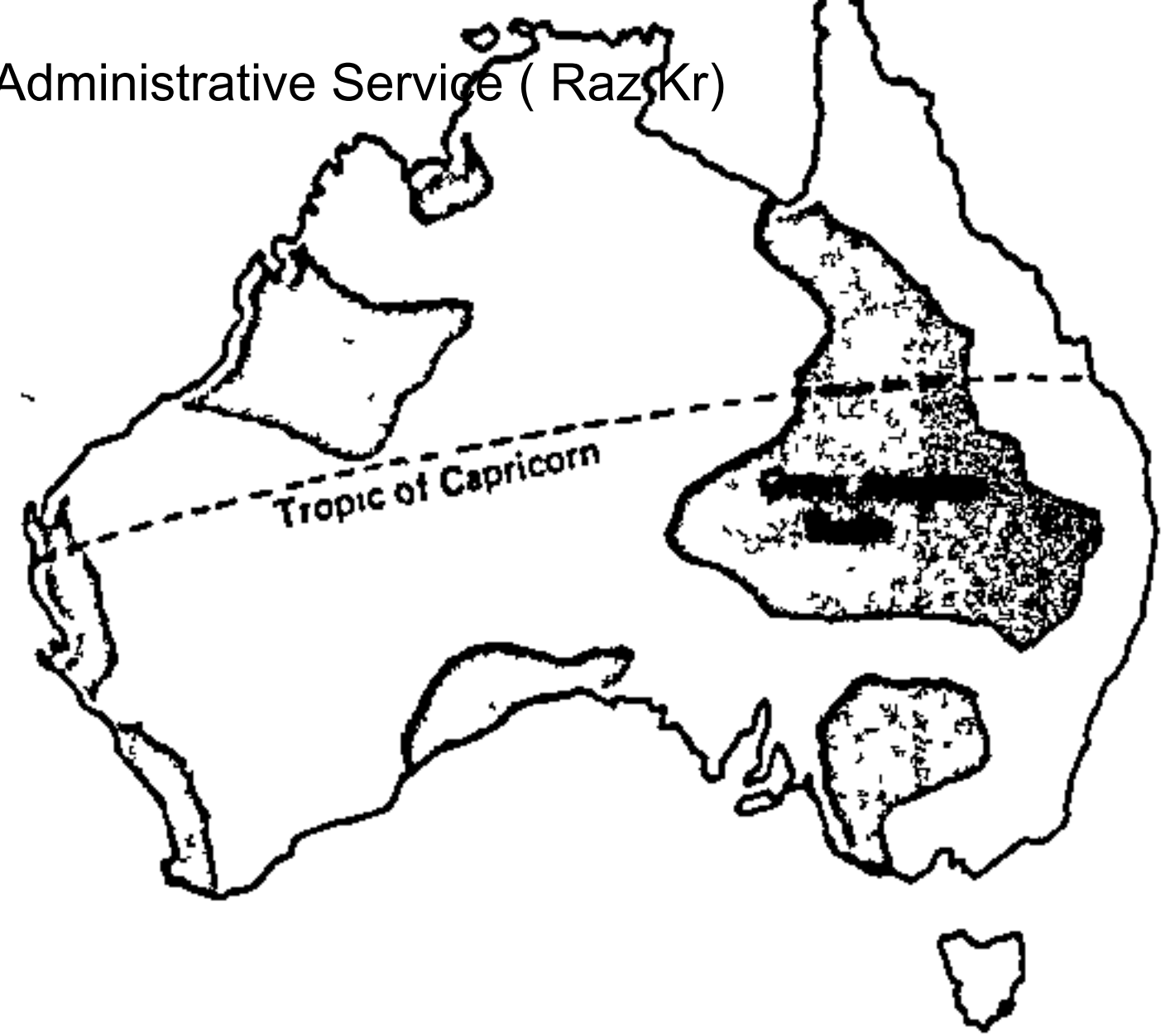


Fig. 4.11 The distribution of artesian basins in Australia

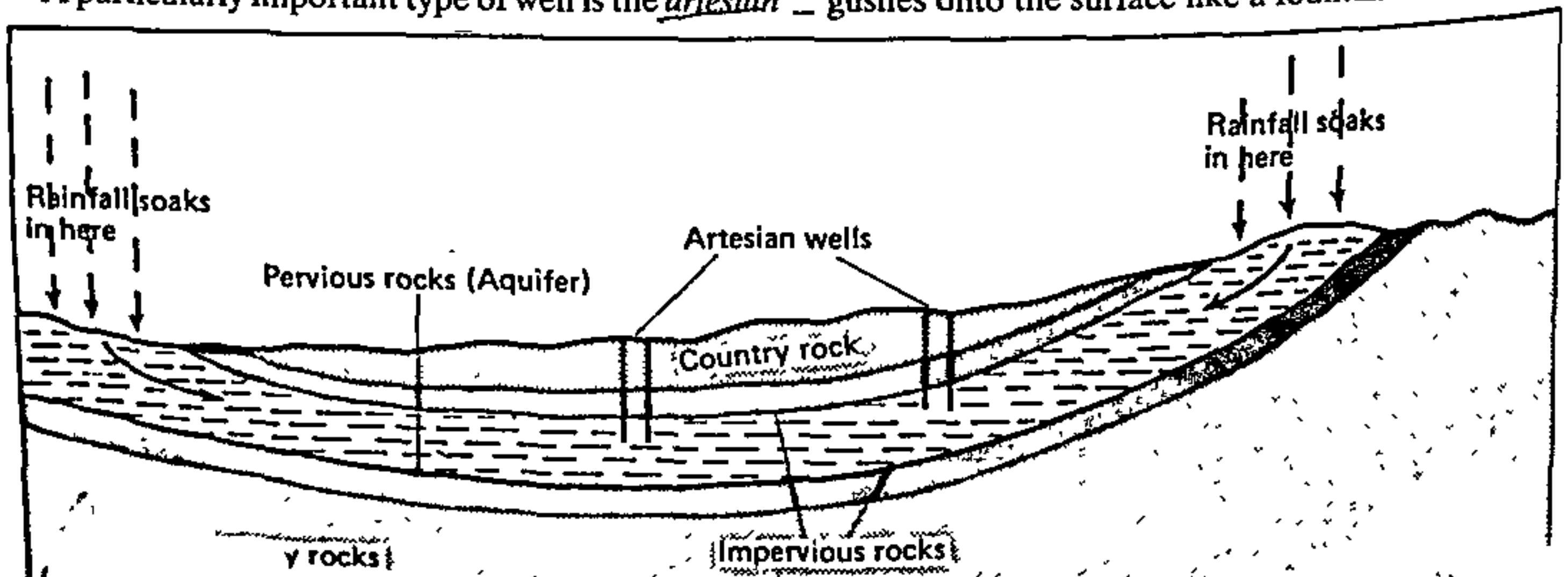
2. Wells

Springs are the natural emergence points of ground water, but Man can make use of stored water below ground by sinking wells. A hole is bored through the earth until the water-table is reached. The well must be sunk to the depth of the permanent water-table (Fig. 4.9) if a constant supply of water is to be obtained. If the well is only sunk to the wet-season depth of the water-table, water will be unobtainable when the level drops in the dry season. When a well is bored, the water usually has to be raised by hand or by mechanical pumping. Wells are particularly important in arid areas where there is little surface water but where the underlying rocks contain ground-water.

A particularly important type of well is the artesian

well, which owing to the nature of its formation is quite distinctive. Where rock layers have been down-folded into a basin shape, permeable strata such as chalk or limestone may be sandwiched between impermeable layers, such as clay. The permeable rocks may only come to the surface at the edges of the basin, but water falling on them will gradually seep downwards by the force of gravity until it reaches the lowest part of the basin (Fig. 4.10). The impermeable layer below prevents the water from passing downwards while the impermeable layer on top prevents any possibility of the water escaping upwards. The aquifer is thus saturated to the brim of the basin.

The water is thus trapped in the aquifer under great pressure and when a well is bored, the pressure of water downwards from all around the basin is sufficient to force the water up the bore-hole so that it gushes onto the surface like a fountain. After a time



Formation of an artesian basin where a pervious layer (aquifer) is between two impervious strata of rocks

the pressure decreases and it is necessary to pump up the water.

The depth of artesian wells varies from place to place, from a few feet to thousands of feet. The water may be used to supply the needs of an entire village as in the Great Plains of U.S.A. or for sheep farming as in Queensland and other parts of Australia. Fig. 4.11 shows the distribution of artesian wells in Australia. But the water is sometimes unsuitable for agricultural or irrigation purposes as it may be hot or contain an excessive amount of mineral salts.

Artesian wells are most valuable to Man when they can be used in desert areas, e.g. in parts of the Sahara and in Australia. The aquifers receive water in areas of higher rainfall, but the water accumulates in basins underlying arid regions.

All wells bored by Man tend to deplete groundwater resources because the water is extracted faster than under natural conditions and also much faster than it can be replenished by rainfall. In many areas groundwater supplies have been greatly reduced or even exhausted by Man as a result of carelessness and overexploitation.

QUESTIONS AND EXERCISES

1. (a) What do you understand by the term 'weathering'?
- (b) Name 4 natural forces that play a role in weathering.
- (c) Differentiate mechanical weathering from chemical weathering and give examples of each.
2. (a) Describe how gravitational forces and rain-water assist in the mass movement of weathered materials on hill slopes.
- (b) Distinguish soil creep from landslides, and locate places where such occurrences have taken place.
3. (a) What is meant by the following:
 - i. hydrological cycle
 - ii. water-table
 - iii. aquifer.
- (b) For any two of the above, discuss their relationship with groundwater.
4. 'While the earth's crust is undergoing constructive changes to create new relief, external forces of nature are working vigorously to level this down.' Discuss.
5. Elaborate on any three of the following:
 - (a) Exfoliation is the result of temperature changes in deserts.
 - (b) Screes accumulate at the foot of steep mountains in temperate lands.
 - (c) There are many ways in which springs can be formed.
 - (d) Artesian wells have a distinct formation.
6. (a) In what ways are chemical weathering different from mechanical weathering?
- (b) Describe any three major processes of chemical weathering.
- (c) In what type of physical landform is chemical weathering by solution most dominant?
- (d) Name a few well-known physical features caused by solution in chemical weathering.
7. (a) Why is mechanical weathering also known as physical weathering?
- (b) State four ways by which mechanical weathering takes place.
- (c) In what climatic regions is mechanical weathering by frost action most potent?
8. With reference to examples, carefully distinguish between:
 - (a) 'weather' and 'erosion'
 - (b) 'porous rocks' and 'pervious rocks'
 - (c) 'a spring' and 'a well'
 - (d) 'screes' and 'pebbles'.
9. Describe and explain the manner in which a land surface may be changed by
 - i. rain;
 - ii. frost;
 - iii. windIllustrate your answer with annotated diagrams and specific examples.
10. (a) Explain what happens to precipitation when it falls on the land surface.
- (b) What factors determine the amount of water entering the ground in a particular place?
- (c) Why is the 'underground scenery' better developed in karst regions?

The Development of a River System

When rain falls, part of it sinks into the ground, some is evaporated back into the atmosphere and the rest runs off as rivulets, brooks, streams and tributaries of rivers that flow down to the sea. This running water forms a potent agent for denuding the earth's surface. Denudation is the *general lowering* of the earth's surface. This takes place because such agents of erosion as rivers, ice, wind and waves wear away the rocks and transport the eroded debris to lower land or right down to the sea. But erosion cannot take place unless the rocks are first weakened or shattered by exposure to the elements. Rain, frost and wind weather the rocks so that they can be eroded more easily. Unlike glaciers and snow, which are confined to the cold and temperate latitudes; waves which act only on coastlines; winds, which are only 'efficient' in deserts; the effect of running water is felt all over the globe *wherever water is present*. Running water is thus the most important single agent of denudation.

The source of a river may be a spring, a lake or a marsh, but it is generally in an *upland* region, where precipitation is heaviest and where there is a slope down which the run-off can flow. The uplands therefore form the catchment areas of rivers. The crest of the mountains is the divide or watershed from which streams flow down the slopes on both sides to begin their journey to the oceans. The initial stream that exists as a consequence of the slope is called the consequent stream. As the consequent stream wears down the surface by deepening its channel downwards, it is joined by several tributaries either *obliquely* or at *right angles* depending on the alignment and the degree of resistance of the rocks.

If the rocks are composed of homogeneous beds of uniform resistance to erosion, the tributaries will join the main valley obliquely as insequent streams. The drainage pattern so evolved will be *tree-like* in appearance, and is therefore described as dendritic drainage, after a Greek word *dendron* meaning 'tree' (Fig. 34). On the other hand, if the rocks are made up of alternate layers of hard and soft rocks, the tributaries tend to follow the pattern of the *rectangular*. If the outcrops of the rocks are at right angles to the main valley, the tributaries join at right angles as subsequent streams.

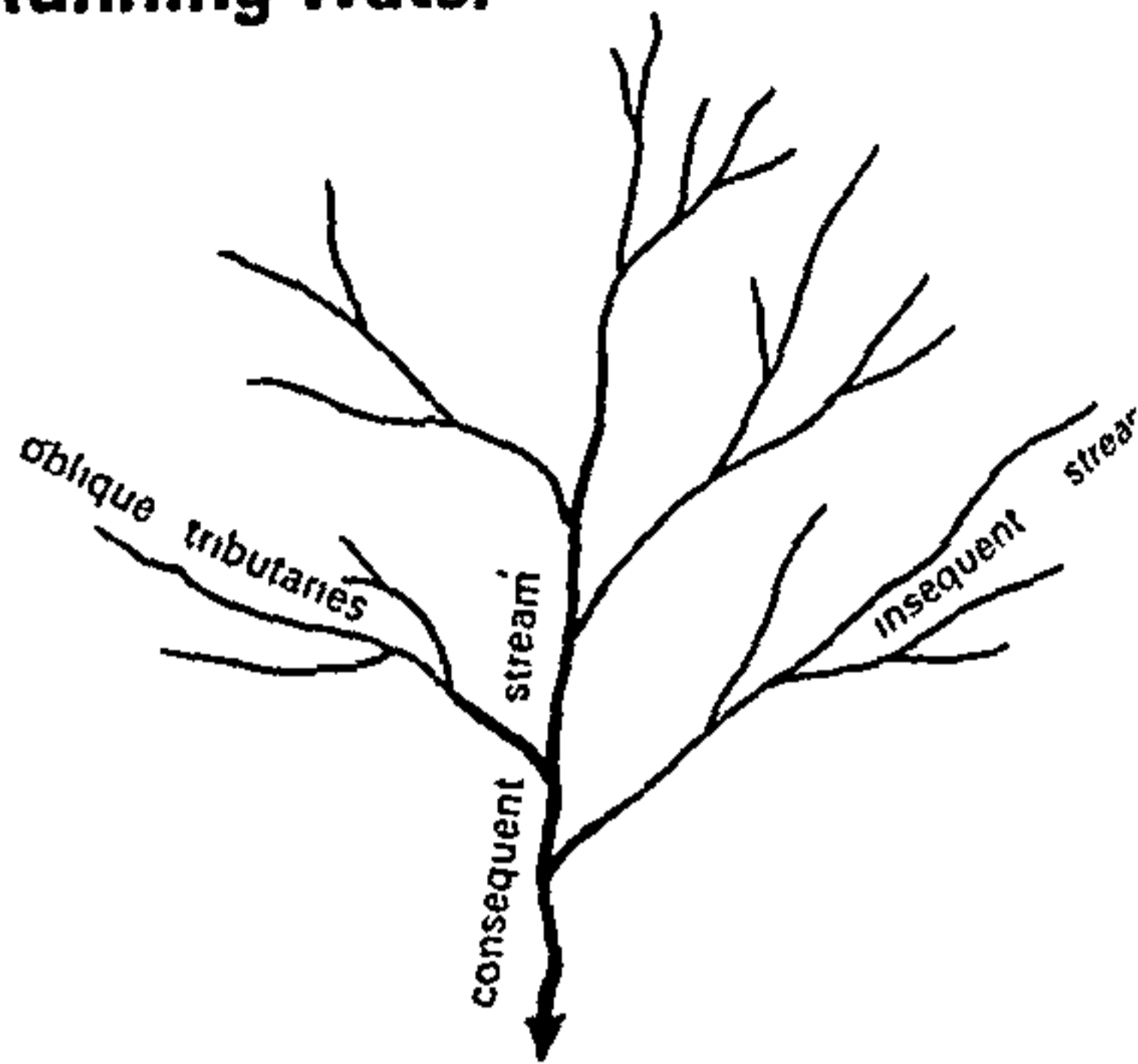


Fig. 34 Dendritic or tree-like drainage pattern developed on homogeneous rock or beds of equal resistance




Fig. 35 Trellised or rectangular drainage pattern developed on alternating outcrops of harder and softer rocks

The drainage pattern so developed will be *rectangular* in shape and is called trellised drainage (Fig. 35).

The Mechanism of Humid Erosion

Humid erosion covers the entire scope of sculpturing effects of running water from the action of rainwater to that of the rivers. Mass movements of earth and weathered materials on hill-slopes down to valleys are mainly due to the lubricating action of water which allows a mass of materials to move under gravity. This is particularly acute where the slopes are steep. The *slow* movement of soil down a hill-slope is called soil-creep. A more *sudden* movement due to the lubricating effect of rain-water may cause

widespread landslides. In mountainous districts where the roads and railway tracks are cut through steep-sided valleys landslides may obstruct railway lines, cut off road communications and even bury villages and people.

The Processes of River Action

When a river flows it carries with it eroded materials. These comprise the river's load, and may be divided into *three* distinct types.

1. **Materials in solution.** These are minerals which are dissolved in the water.
2. **Materials in suspension.** Sand, silt and mud are carried along suspended in the water as the stream flows.
3. **The traction load.** This includes coarser materials such as pebbles, stones, rocks and boulders, which are rolled along the river bed.

It has been estimated that for every square mile of the earth's surface, more than 200 tons of solid materials in suspension and more than 50 tons of materials in solution are being carried off by running water every year. The Mississippi River which drains an area almost half the size of the United States itself, removes more than two million tons of eroded material into the Gulf of Mexico daily. Consequently the river basins are being lowered, and in the case of swift-flowing rivers like the Irrawaddy, its drainage basin is being lowered by about a foot in every 400 years! During floods the amount of rock debris swept off by rivers is very much greater. We can see this from the mud that colours the river-water

during a heavy rain. The ability of a river to move the various grades of materials depends greatly upon the volume of the water, the velocity of the flow and lastly the size, shape and weight of the load. It is said that by doubling the velocity of a river, its transporting power is increased by more than 10 times! It is therefore not surprising to find huge boulders that are 'stranded' in normal times, but may be moved during seasonal floods. The movement of rivers is thus intermittent, acting vigorously in certain parts of the year and remaining less active at other times.

River Erosion and Transportation

In rivers, erosion and transportation go on simultaneously, comprising the following inter-acting processes.

1. **Corrasion or abrasion.** This is the mechanical grinding of the river's traction load against the *banks and bed* of the river. The rock fragments are hurled against the sides of the river and also roll along the bottom of the river. Corrasion takes place, in two distinct ways.

(a) **Lateral corrasion.** This is the sideways erosion which widens the V-shaped valley.

(b) **Vertical corrasion.** This is the downward action which deepens the river channel.

2. **Corrosion or solution.** This is the chemical or solvent action of water on soluble or partly-soluble rocks with which the river comes into contact. For example calcium carbonate in limestones is easily dissolved and removed in solution.

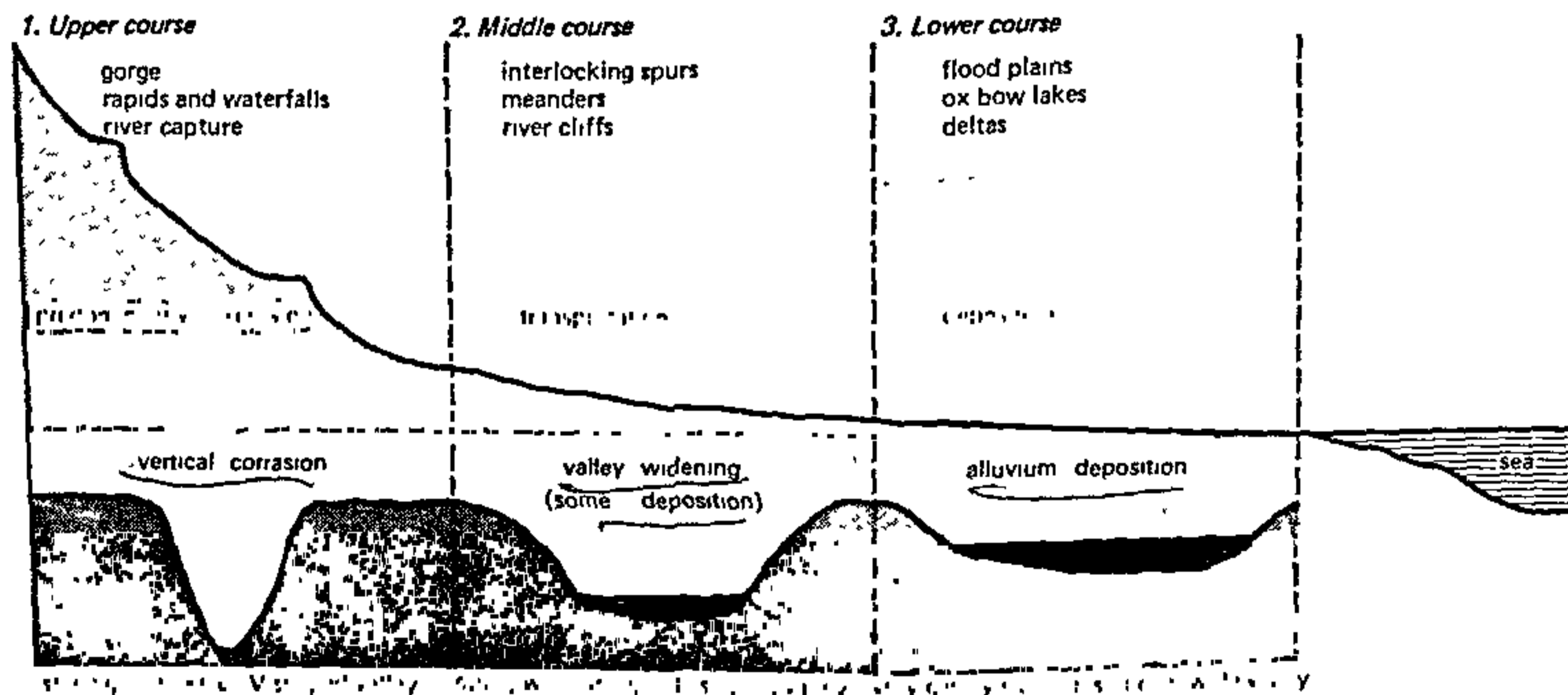


Fig.36 The graded long profile and typical cross section of a river from source to mouth

ing and sweeping away of materials by the river water itself. Some of the water splashes against the river banks and surges into cracks and crevices. This helps to disintegrate the rocks. The water also undermines the softer rocks with which it comes into contact. It picks up the loose fragments from its banks and bed and transports them away.

4. **Attrition.** This is the wear and tear of the transported materials themselves when they roll and collide into one another. The coarser boulders are broken down into smaller stones; the angular edges are smoothed and rounded to form pebbles. The finer materials are carried further down-stream to be deposited.

The Course of a River

The course of a river may be divided into *three* distinct parts (Fig. 36). 1. The upper or mountain course (in the stage of youth), 2. The middle or valley course (in the stage of maturity), 3. The lower or plain course (in the stage of old age).

1. The Upper or Mountain Course

This begins at the source of the river near the watershed, which is probably the crest of a mountain range. The river is very swift as it descends the steep slopes, and the predominant action of the river is vertical corrasion. The valley developed is thus deep, narrow and distinctively V-shaped. Down-cutting takes place so rapidly that *lateral corrasion* cannot keep pace. In some cases where the rocks are very resistant, the valley is so narrow and the sides are so steep that gorges are formed e.g. the Indus Gorge in Kashmir. In arid regions, where there is little rainfall to widen the valley sides, and the river cuts deep into the valley-floor, precipitous valleys called canyons are formed, e.g. the Bryce Canyon, Utah, U.S.A.

Some of the more outstanding features that are often best developed in the upper course of a river include the following.

(a) **River capture.** This is also known as river piracy or river beheading. Its development is dependant on the different rate of back-cutting (headward erosion) into a divide. For instance, if one side of the divide is of greater gradient or receives more precipitation than the other, stream A in Fig. 37 will cut back more rapidly than stream B. Its greater erosive power will succeed in enlarging its basin at the expense of the weaker stream. Stream A may break through the divide and capture stream B. The bend at which

A deep gorge in the Cuzco Department of Peru Paul Pop.

the piracy occurred is termed as the elbow of capture. The beheaded stream (Z) is called the misfit. The valley below the elbow is the wind gap, and may be valuable as a road and rail route. Examples of river capture abound. In Burma, the Upper Sittang has been captured by the Irrawaddy; in Northumberland, England, the Blyth and the Wansbeck are beheaded by the North Tyne.

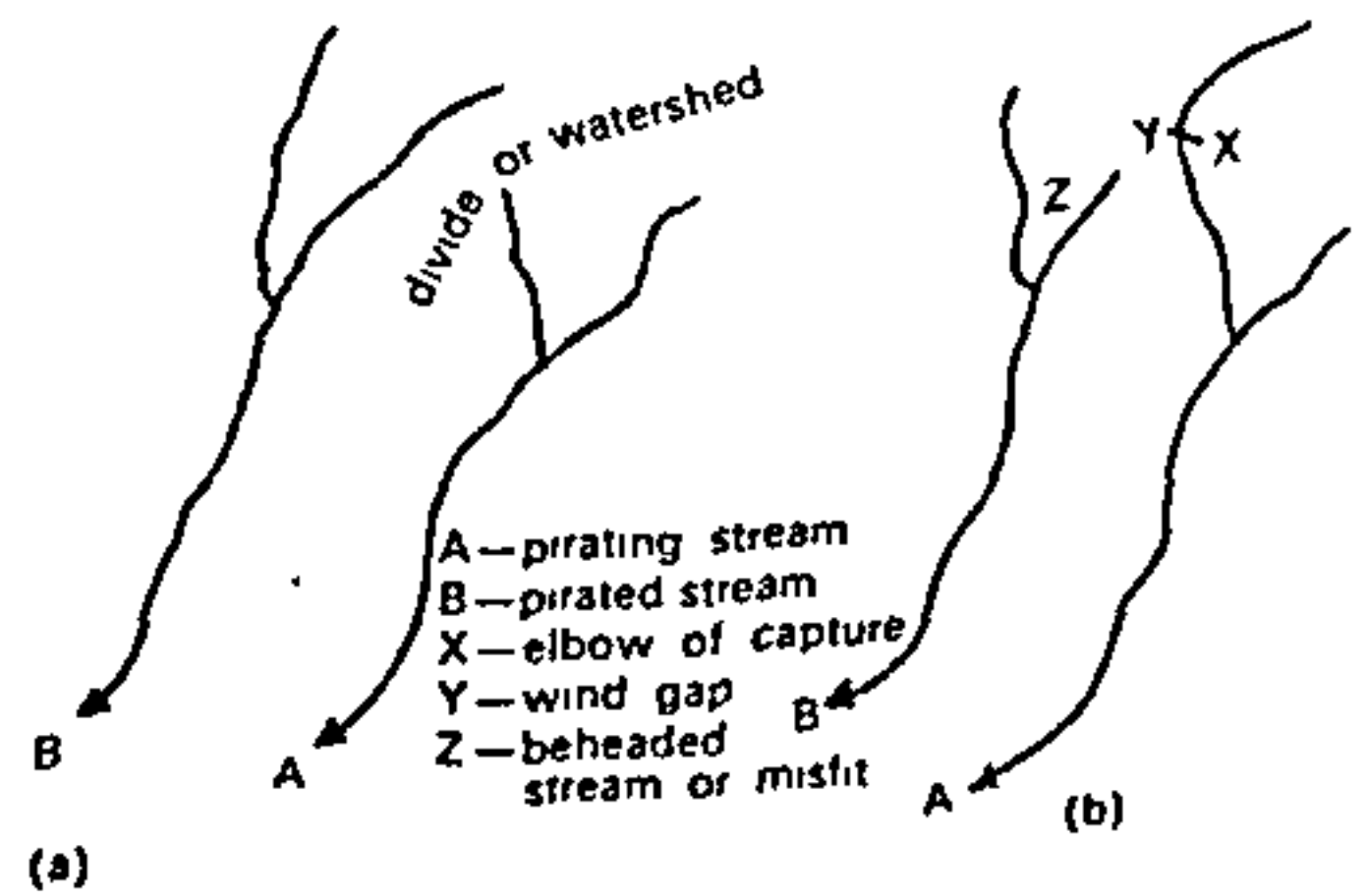


Fig. 37 River capture (a) before capture (b) after capture

(b) Rapids, cataracts and waterfalls. These are liable to occur at any part of the river course, but they are most numerous in the mountain course where changes of gradient are more abrupt and also more frequent. Due to the *unequal resistance* of hard and soft rocks traversed by a river, the outcrop of a band of hard rock may cause a river to 'jump' or 'fall' downstream. Rapids are formed (Fig. 38). Similar falls of

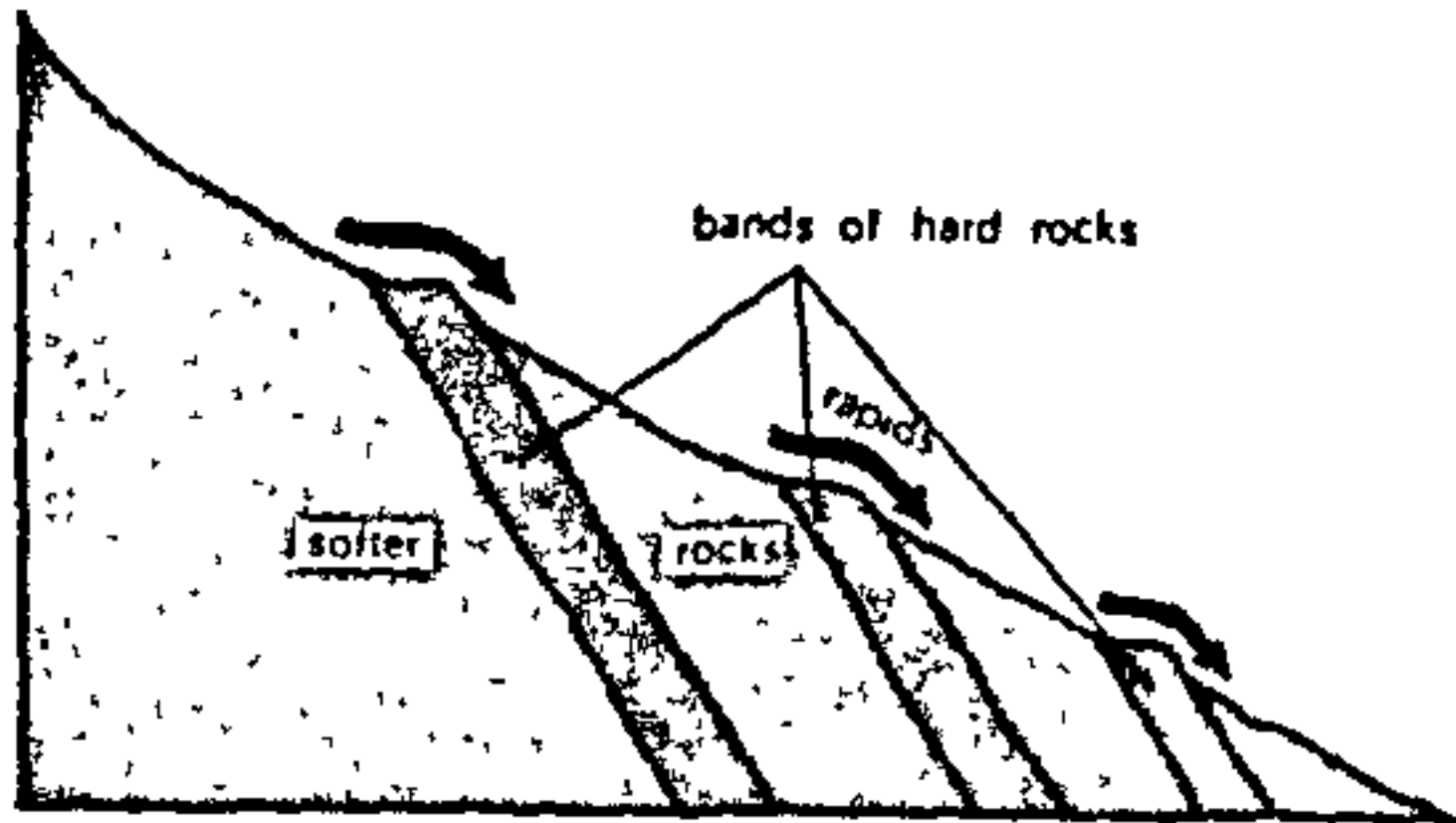


Fig. 38 Rapids, cataracts

greater dimensions are also referred to as *cataracts*, of which there are five along the Nile that interrupt smooth navigation. When rivers plunge down in a sudden fall of some height, they are called waterfalls (Fig. 39). Their great force usually wears out a plunge-pool beneath. Waterfalls are formed in several ways.

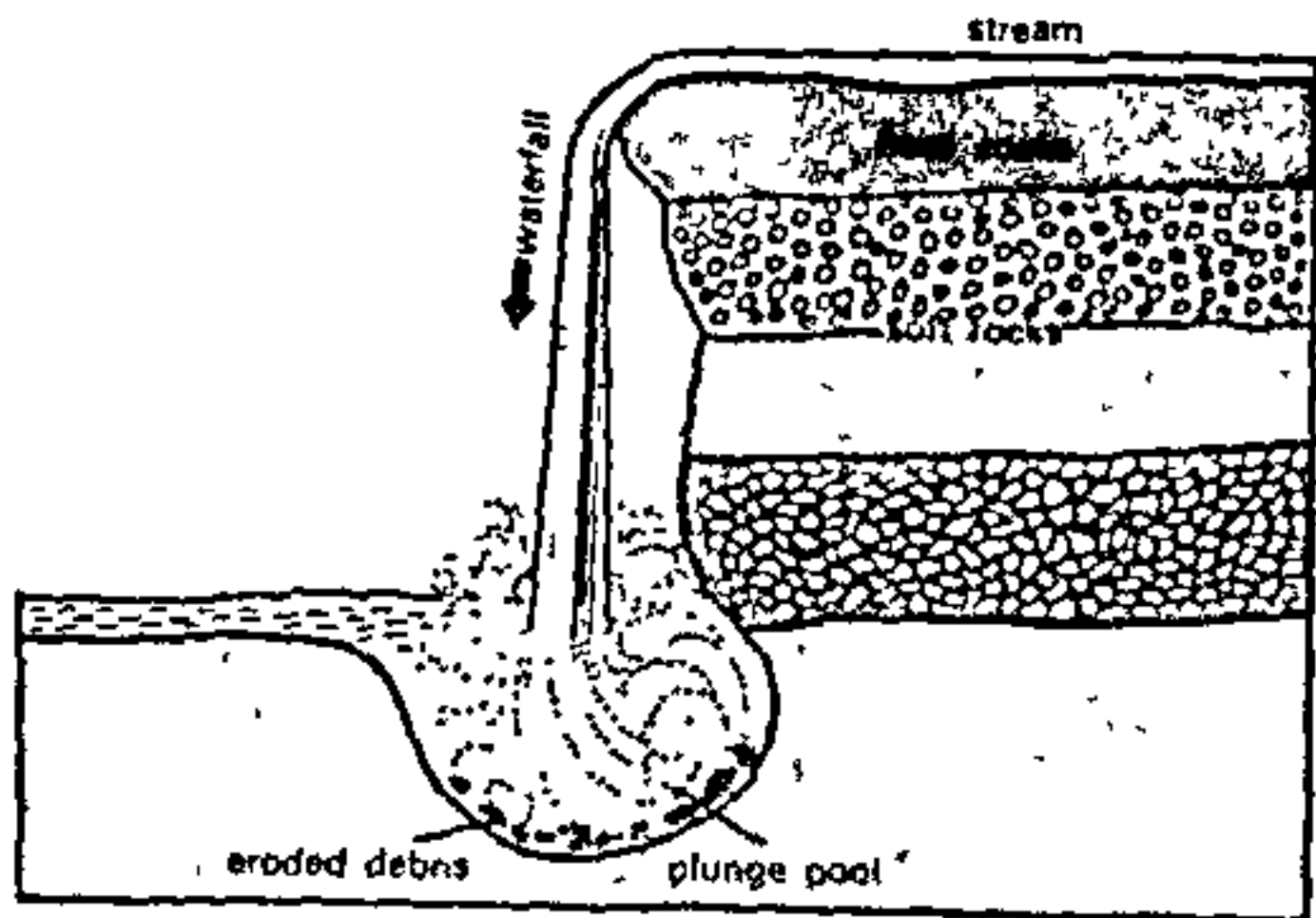


Fig 39 A waterfall with plunge pool

- i. When a bar of resistant rock lies transversely across a river valley, e.g. the Niagara Falls, U.S.A., which is 167 feet high and the Kaieteur Falls in Guyana, 825 feet high.
- ii. When a fault-line scarp caused by faulting lies across river, e.g. Victoria Falls on the River Zambezi, plunging 360 feet.
- iii. When water plunges down the edge of a

plateau like the River Congo which leaps for 900 feet through a series of more than 30 rapids as Livingstone Falls.

iv. Glaciation produces hanging valleys where tributary streams reach the main U-shaped valley below as waterfalls, e.g. the Yosemite Falls of California with a total descent of 2,560 feet.

2. The Middle or Valley Course

In the middle course, lateral corrasion tends to replace vertical corrasion. Active erosion of the banks widens the V-shaped valley. The volume of water increases with the confluence of many tributaries

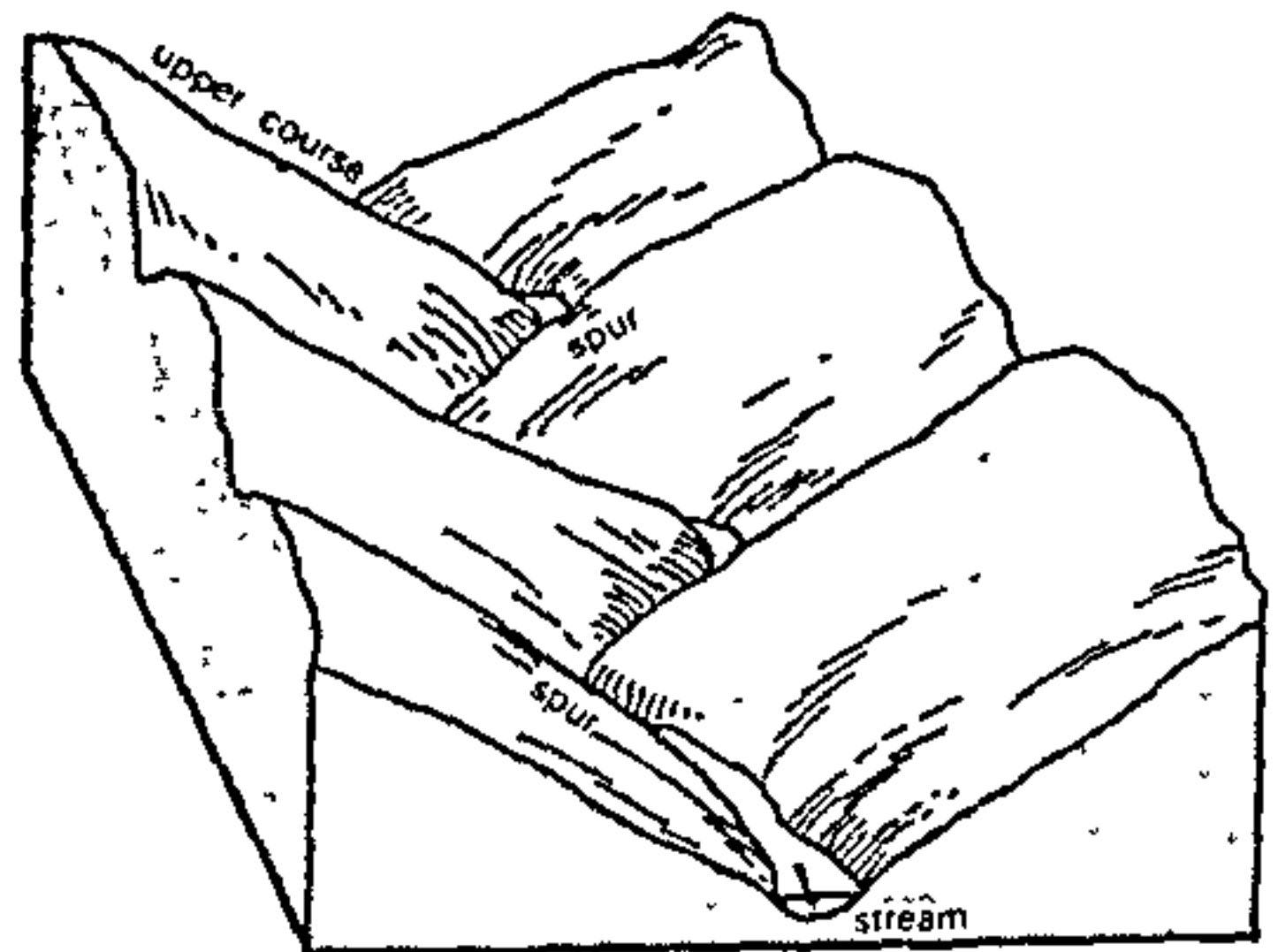


Fig. 40 Interlocking spurs

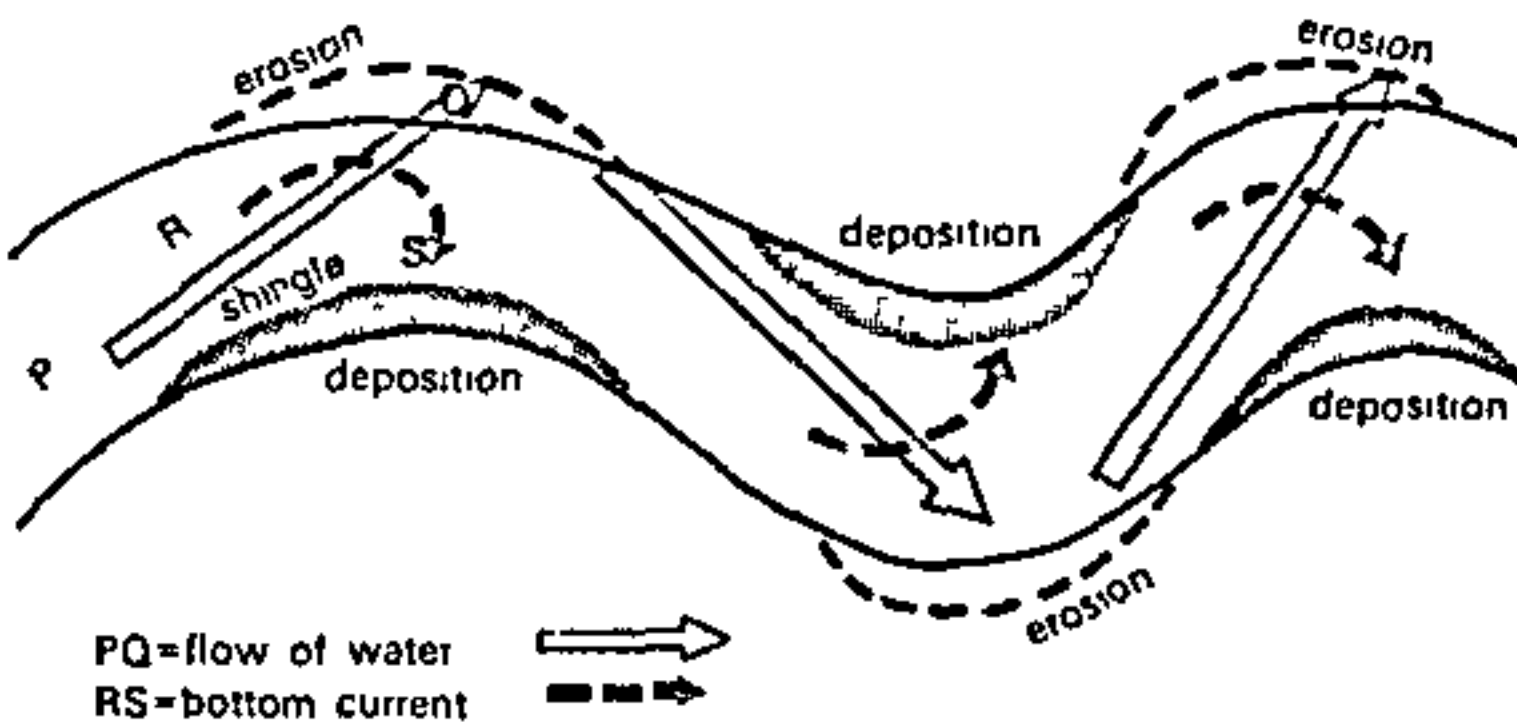
and this increases the river's load. The work of the river is predominantly transportation with some deposition. Downstream, the interlocking spurs (Fig. 40) that project from both sides of the valley are cut back into a line of bluffs. Rain-wash, soil creep, landslides and gullying gradually widen the valley, cutting back the sides. The river's treble task of valley-cutting, bed-smoothing and debris-removal are being carried out in a more tranquil manner than in the mountain course though the velocity does not decrease. Some of the load is dropped or deposited. Again this depends on the *volume of flow*, for in the event of flood, the river's erosive power and its capability for load-carrying is greatly increased. The more outstanding features associated with the valley course are these.

(a) Meanders. As water flowing under gravity seldom flows straight for any long distance, a *winding* course soon develops. The irregularities of the ground force the river to swing in loops, forming meanders, a term derived from the winding River

Meanderez in Asia Minor. The mechanism of meander formation is illustrated in Fig. 41.

(b) River cliffs and slip-off slopes. When the flow of water PQ (in Fig. 41) enters the bend of the river, it dashes straight into Q, eroding the outer bank into a steep river-cliff at Q. The water piles up on the outside of the bend because of the centrifugal force. A bottom current RS is set up in a cork-screw motion and is hurled back into mid-stream and the inner bank. Shingle is thus deposited here

(a) The development of meanders



(b) Cross-section of a meander

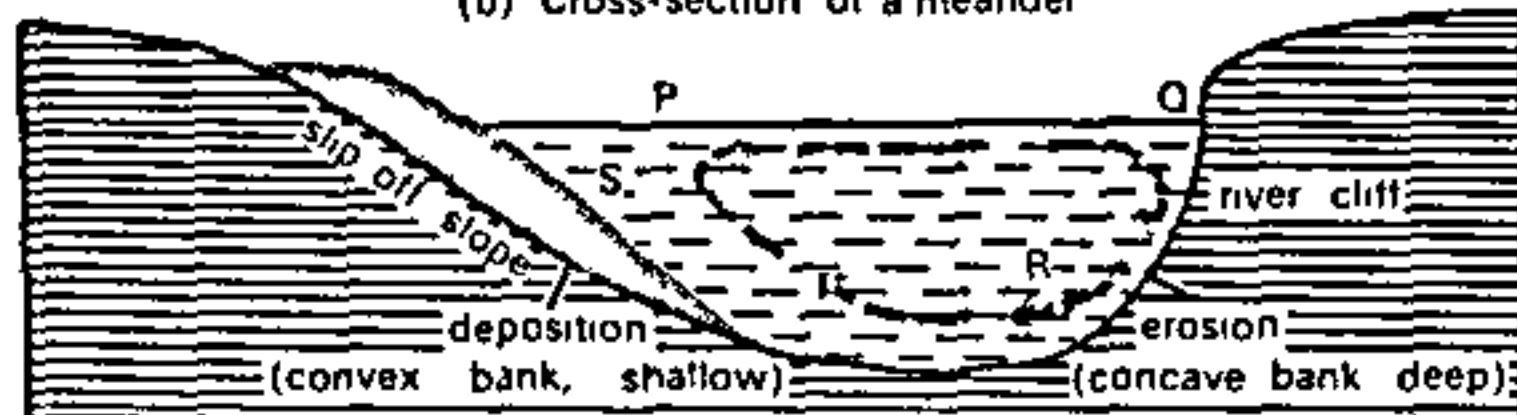


Fig 41 Meanders

- (a) The development of meanders
- (b) Cross-section of a meander

at S, where the slip-off slope is very gentle. The outer bank is therefore the bank of continuous erosion and the inner bank is the bank of continual deposition.

(c) Interlocking spurs. As the stream flows on, the meanders migrate progressively outwards with the interlocking spurs alternating with the undercut slopes as shown in Fig. 40. It must be pointed out at this stage that meanders in the middle course are only the beginning of the downstream swing, for bends are restricted by the interlocking spurs. In the lower course, the loops are enlarged across the level plain and meanders are fully developed.

3. The Lower or Plain Course

The river moving downstream across a broad, level plain is heavy with debris brought down from the upper course. Vertical corrasion has almost ceased though lateral corrasion still goes on to erode its banks further. The work of the river is mainly deposition, building up its bed and forming extensive *flood plains*. The volume of water is greatly swelled by the additional tributaries that join the main stream. Coarse materials are dropped and the finer silt is carried down towards the mouth of the river. Large sheets of materials are deposited on the level plain and may split the river into several complicated channels, so that it can be described as a braided stream. Some of the major plain course features are the following.

The Sg. Muara in Negri Sembilan. The river swings from side to side in tight meanders. Note the sand deposited on the slip-off slope
G.C. Morgan

(a) **Flood plain.** Rivers in their lower course carry large quantities of sediments. During annual or sporadic *floods*, these materials are spread over the low-lying adjacent areas. A layer of sediment is thus deposited during each flood, gradually building up a fertile flood plain (Fig. 42). When the river flows normally its bed is raised through the accumulation of deposits and material is also dropped on the sides forming raised banks called levees. It will not be long before the water level flows dangerously close to the top of the levees. In an attempt to

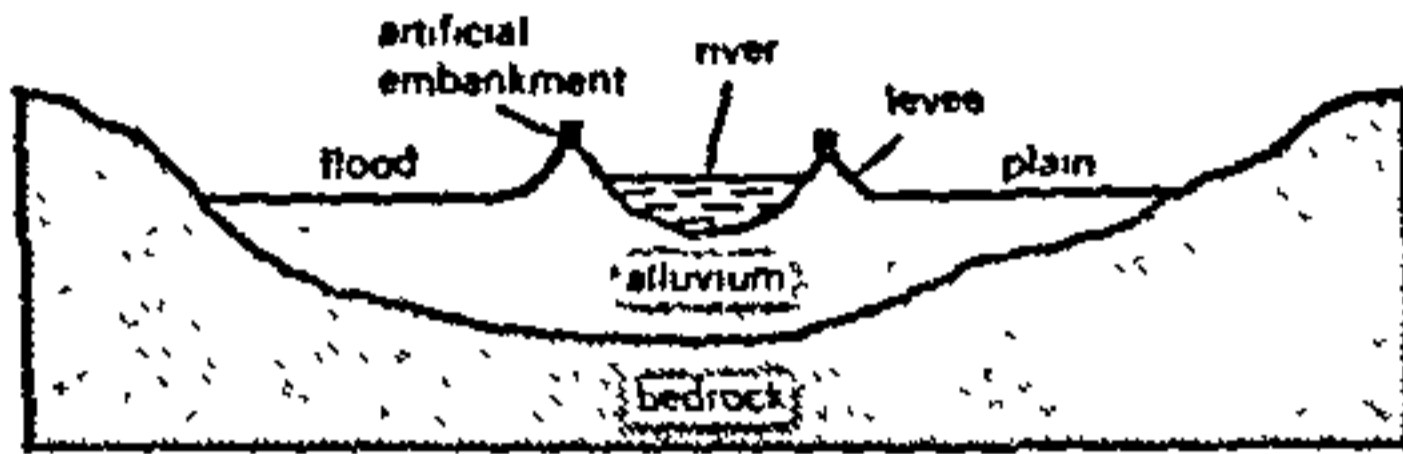


Fig. 42 Section of a flood plain (with levee and artificial embankment)

minimise the risk of floods, artificial embankments are erected on the natural levees, but this allows the river to rise further. When they can no longer withstand the pressure of the flood water, the banks burst, damaging property and drowning thousands. Disastrous floods of this nature frequently occur in the Yang-tze Kiang, Mississippi, Po and Ganges plains. But the best known river for floods is the Hwang-Ho, 'China's Sorrow', where millions have perished. For example, in 1852 the Hwang-Ho breached its bank, killing a million people and did untold damage to farms and properties. The river's course was diverted over 300 miles away, draining into the Gulf of Pohai instead of the Yellow Sea. Nowadays, huge dredgers help to deepen the channels to avoid excessive sedimentation.

(b) **Ox-bow lakes.** These are also known as cut-offs or bayous in the Mississippi basin. In the lower course of a river, a meander becomes very much more pronounced. The outside bend or concave bank is so rapidly eroded that the river becomes almost a complete circle. There will come a time when the river cuts through the narrow neck of the loop, abandoning an ox-bow lake or 'mortlake' (meaning dead lake). The river then flows straight. The ox-bow lake will later degenerate into a swamp through subsequent floods that may silt up the lake. It becomes marshy, and eventually dries up (Fig. 43).

(c) **Delta.** When a river reaches the sea, the fine materials it has not yet dropped are deposited at its mouth, forming a fan-shaped alluvial area called a

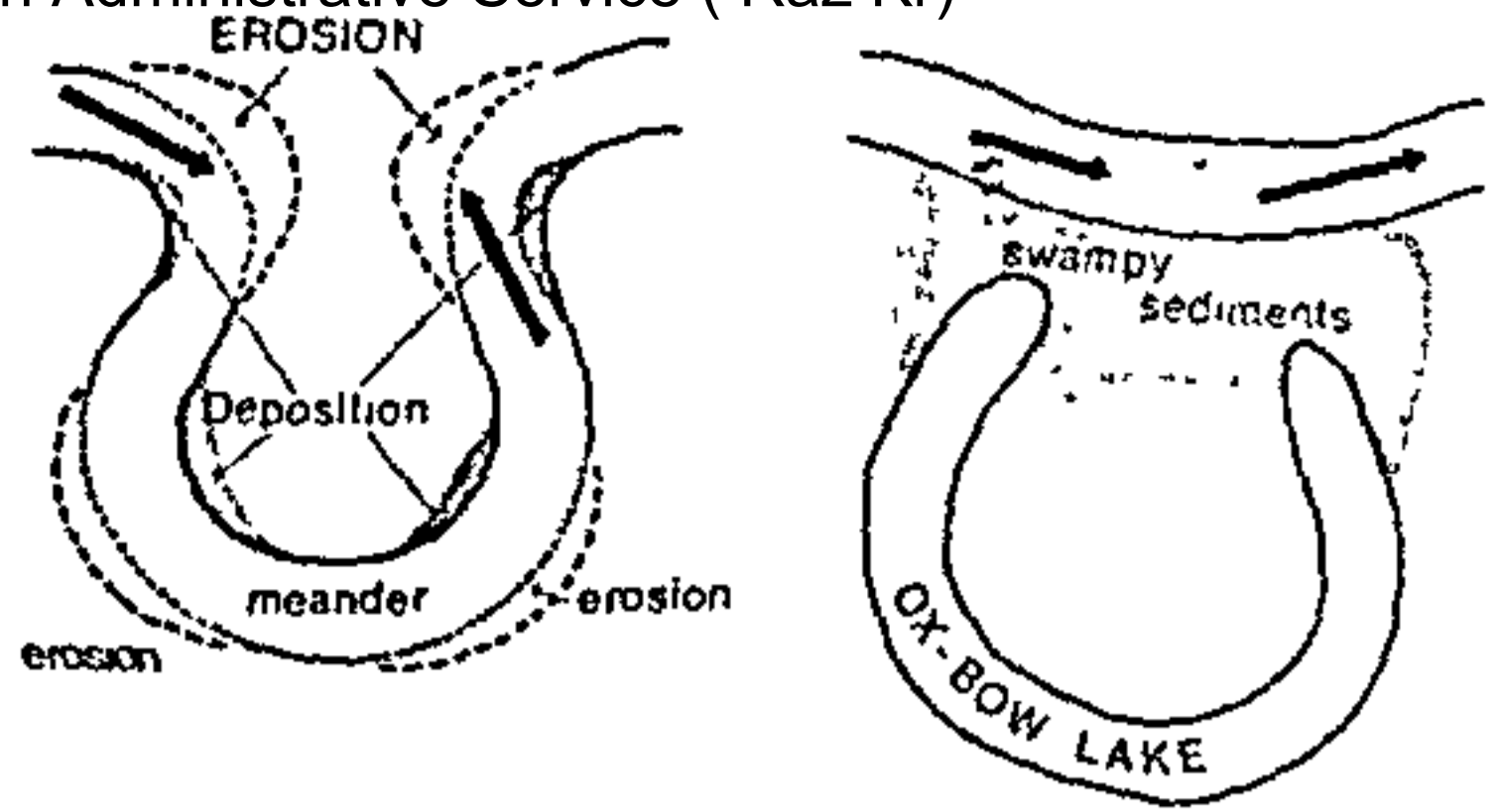


Fig. 43 The formation of an ox-bow lake

delta, a word which originated from the Greek letter Δ which closely resembled the triangular delta of the Nile (Fig. 44). This alluvial tract is, in fact, a seaward extension of the flood-plain. Due to the obstruction caused by the deposited alluvium, the river may discharge its water through several channels called distributaries. Some deltas are extremely large. For instance, the Ganges delta is almost as big as the whole of West Malaysia. Deltas extend sideways and seawards at an amazing rate. The River Po extends its delta by over forty feet a year. The town of Adria, located nearly fifteen miles inland was a seaport in the time of Christ!

Deltas differ much in their size, shape, growth and importance. A number of factors such as the rate of sedimentation, the depth of the river and the sea-bed, and the character of the tides, currents and waves greatly influence the eventual formation of

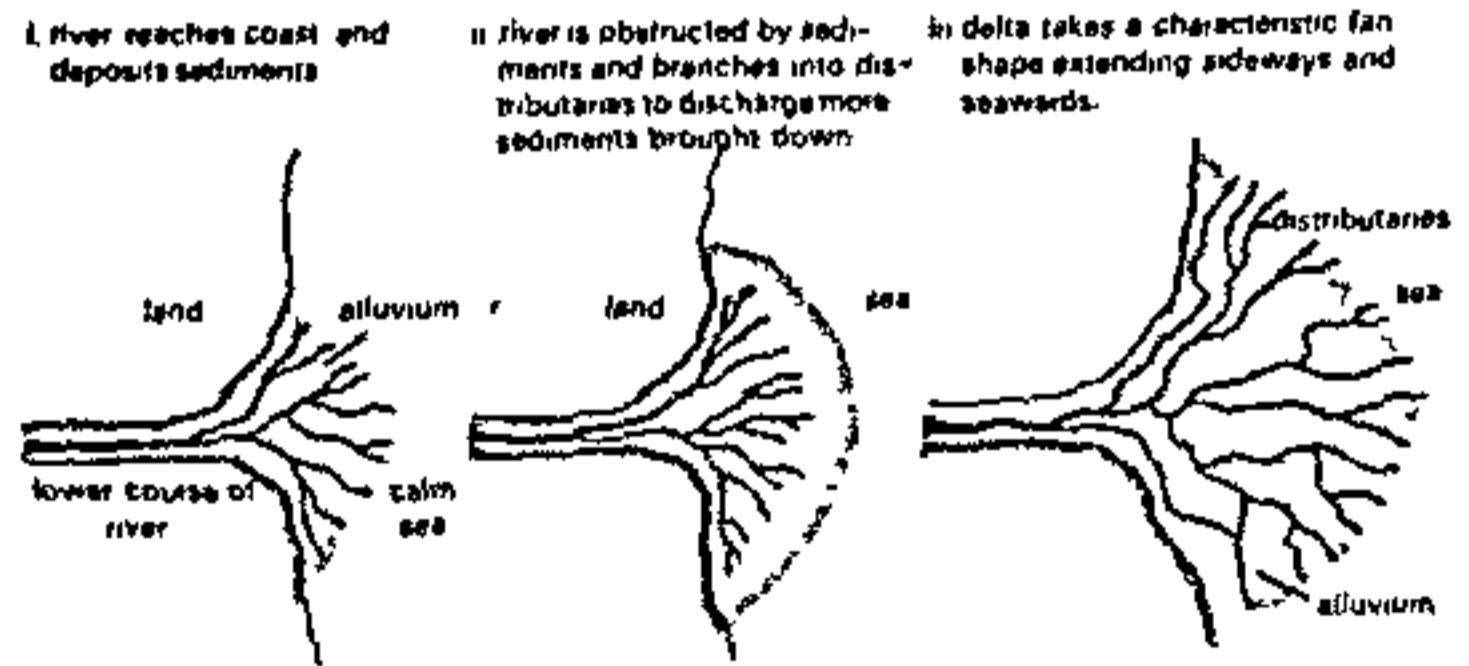


Fig. 44 The formation of deltas
(a) Stages in the formation of a delta



(b) Section through the lower course of a river, showing flood plain and delta

deltas For this reason, several types of delta are recognisable. The Mississippi has a bird's-foot *delta*, with several main branches like the foot of a bird extending into the Gulf of Mexico. The Nile, Ganges and Mekong have the fan-shaped arcuate deltas with numerous distributaries. Some other rivers such as the Amazon, Ob and Vistula have their deltas partly submerged in coastal waters to form estuarine *deltas*. A few rivers like the Ebro of Spain have tooth-like projections at their mouths. These are known as cuspate deltas

The following summarises the conditions favourable for the formation of deltas.

i. Active vertical and lateral erosion in the upper course of the river to provide extensive sediments to be eventually deposited as deltas.

ii. The coast should be sheltered preferably *tideless*.

iii. The sea adjoining the delta should be shallow or else the load will disappear in the deep waters.

iv. There should be no large lakes in the river course to 'filter off' the sediments.

v. There should be no strong current running at right angles to the river mouth, washing away the sediments.

River Rejuvenation

The earth's crust is far from stable and it is not surprising that, in the course of a river's development, parts may be uplifted or depressed, giving rise to certain characteristic features associated with rejuvenation, i.e. being young again.

A negative movement occurs when there is an *uplift of land* or a *fall in sea level*. This will steepen the slope so that active down-cutting is renewed. A fall in sea level leaves the flood-plain at an increased altitude above the sea level. The river with its renewed vigour cuts into the former flood-plain, leaving behind terraces on both sides of the river. There is also a break in the graded profile of the river, often marked by a series of rapids. This point where the old and rejuvenated profile meet is called the *knickpoint* or *rejuvenated head* (Fig. 45).

If rejuvenation occurs in the upper-course, the river valleys are deepened and steep-sided gorges are formed. In the middle and lower course vertical corrasion replaces lateral corrasion and the existing meanders are vertically eroded by the rejuvenated stream. A distinct new inner trench is cut in the old valley, and the river develops a deep valley with *incised meanders*. The best developed are those of the River Colorado, the uplift of 7,000 feet in the Tertiary

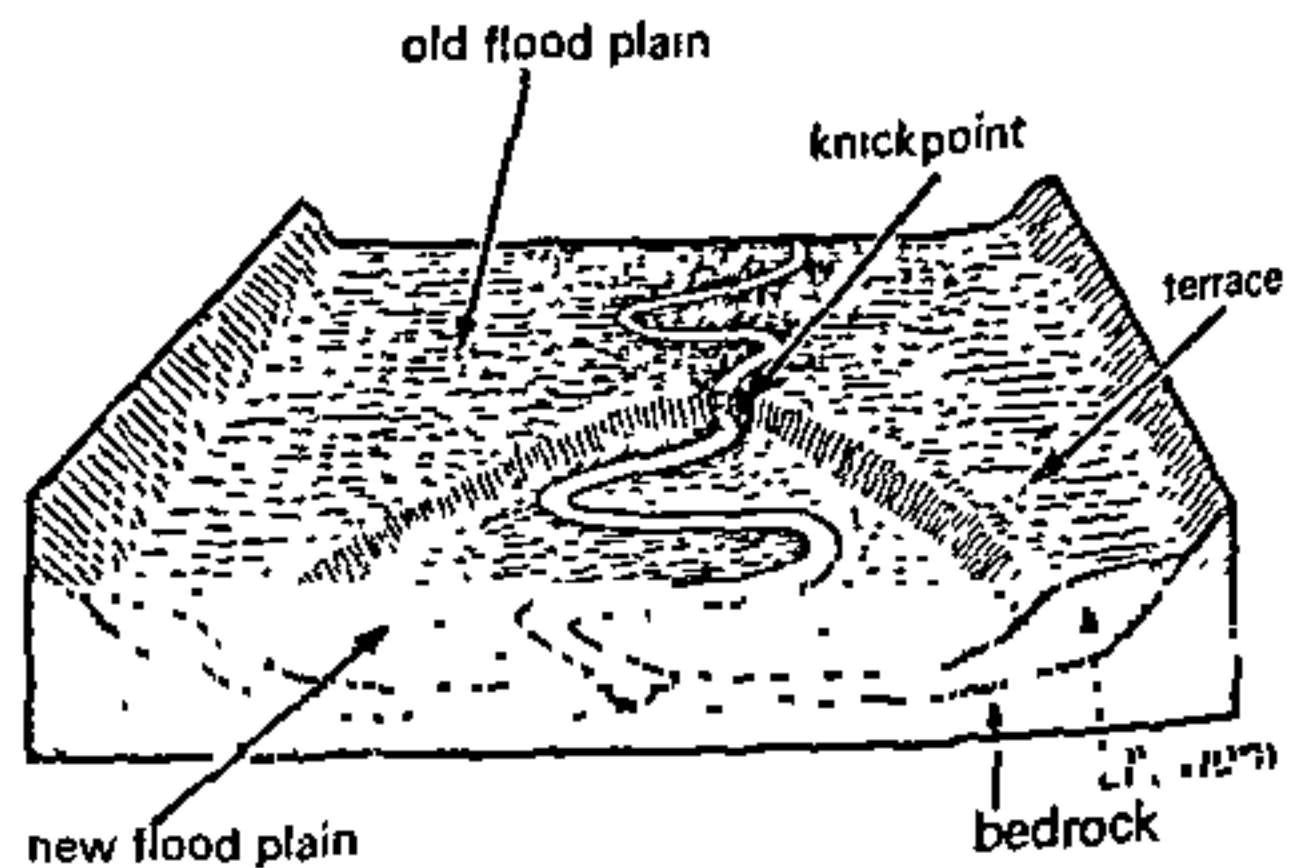




Fig 45 River terraces and knickpoint due to rejuvenation

The rejuvenated river cuts down into previously deposited sediments to form a new valley leaving terraces at either side. At the head of rejuvenation the river falls to its new valley at a knickpoint

period renewed down-cutting to a fantastic depth. In some parts of the Grand Canyon, the depth is almost a mile. It is 10 miles wide at the top and 300 miles long. Other examples are the River Moselle in Germany, the River Wear at Durham, England, and the Wye Valley, Monmouthshire

A positive movement occurs when there is a *depression of land* or a *rise in sea level*. This will submerge the lands along the coast, 'drown' the valleys and weaken the erosive power of the river. The flow is checked and large quantities of sediment will be dropped. The lower course of the river may be partly in the sea and features of deposition are

lifted upwards to the middle course. The upper course is little affected when there is a rise in sea level. In many areas where the sea has risen this was probably caused by the release of water locked up in the ice masses during the Quaternary Ice Ages.

The Human Aspects of Rivers

In many countries, rivers form the chief highway of commerce and transport. The Yang-tze Kiang is navigable up to a thousand miles from its mouth. The Amazon, the world's greatest river is navigable 2,300 miles up-stream to the foot of the Andes, though it is less extensively used. Even the Nile with its cataracts is navigable for its first 960 miles up to the First Cataract at Aswan. Other major rivers such as the Mississippi, St. Lawrence, Rhine, Danube, Congo, Murray, Darling, Mekong and Irrawaddy all serve as important waterways for their respective countries. Some of them are useful for transporting logs to the saw mills, others are used to export bulky goods and import foodstuffs and raw materials.

But all rivers undertake three closely interrelated activities *erosion, transportation and deposition*. Their work has therefore both advantages and disadvantages from a human point of view. Rapids and waterfalls, interrupt the navigability of a river. By depositing large quantities of sediments in the lower course, the river silts up ports preventing large steamers from anchoring close to the shores. Deltas are thus less satisfactory sites than estuaries for the siting of large ports. Though this can be overcome by the construction of *artificial harbours* or by dredging this is expensive and, in some instances, impracticable. Some rivers change their courses from time to time, others are made difficult for navigation by their seasonal variations in the amount of water discharged, and others may suffer from ill-drained marshes and stagnant waters, leading to ill health and water-borne disease. Many rivers flood, bursting levees and causing untold damage to crops. The floods may add a layer of fertile silt to the flood plain, but excessive flooding as in the Orinoco may discourage people from cultivating crops at all.

On the other hand, the advantages of rivers often outweigh the destruction that they cause. In the upper course, rivers with steep gorges and waterfalls, provide natural sites for the generation of hydro-electric power, leading to the establishment of metallurgical industries, engineering and aluminum smelting, which can be profitably run on cheap, abundant power. *Dams* constructed across rivers hold back flood-water which if allowed to flow

downstream unchecked may cause widespread disastrous floods in the lower course, e.g. in the Indus and Ganges plains. In regions of insufficient rainfall such as Egypt and the Chao Phraya basin in Thailand irrigation canals fed by the main stream enable many crops to be successfully cultivated. The upper streams develop river captures and the resultant wind gaps may facilitate construction of upland roads and railways. The river valleys provide a convenient means of land *communication*.

The flood plains of large rivers with their thick mantles of fine silt are some of the richest agricultural areas of the world. They may support very dense populations and a chain of large cities may be strung along their banks. Many deltas are equally fertile, e.g. the Ganges delta accounts for almost all the jute grown for world consumption, the Nile delta produces superior quality cotton and several crops of rice a year. The productive hinterlands are able to support ports such as New Orleans for the Mississippi basin, Rotterdam for the Rhineland and Calcutta for the Indo-Gangetic Plain.

Fresh-water fishing is important along many rivers and lakes. The organic matter brought down by the river waters provides valuable food for fish and for spawning purposes. Rivers supply water for domestic consumption, sewerage and other industrial purposes. In Lancashire, the soft-water from the Millstone Grit is used for washing, dyeing and bleaching textiles. Rivers form the political boundaries between many countries. The Mekong separates Laos from Thailand; and the Yalu forms a well defined border between North Korea and the eastern U.S.S.R.

QUESTIONS AND EXERCISES

1. What are the characteristic features you would expect to find in a river valley at the stage of youth, maturity and old age? Illustrate some of the more outstanding features with diagrams and examples.
2. By reference to specific examples, describe the major constructive and destructive processes at work along the course of a river from its source to its mouth.
3. With the aid of annotated diagrams, explain the contrasting features of any *three* of the

following pairs of features of a river:

- (a) dendritic and trellised drainage pattern
- (b) rapids and waterfalls
- (c) estuary and delta
- (d) tributaries and distributaries
- (e) river capture and river cliff

4. Explain any *three* of the following statements briefly:

- (a) Mass movement of earth is mainly due to the lubricating action of rain-water and gravitational forces.
- (b) Vertical corrasion is dominant in the

upper course of a river.

- (c) The work of the river in the lower course is mainly depositional.
- (d) Ports are better sited on estuaries than on deltas.
- (e) Incised meanders are features of river rejuvenation.

5. *Either*: Describe and explain with relevant sketches the various types of river deltas

Or: Explain the ways in which river erosion occurs.

Chapter 6 Landforms of glaciation

The Ice Age and Types of Ice Masses

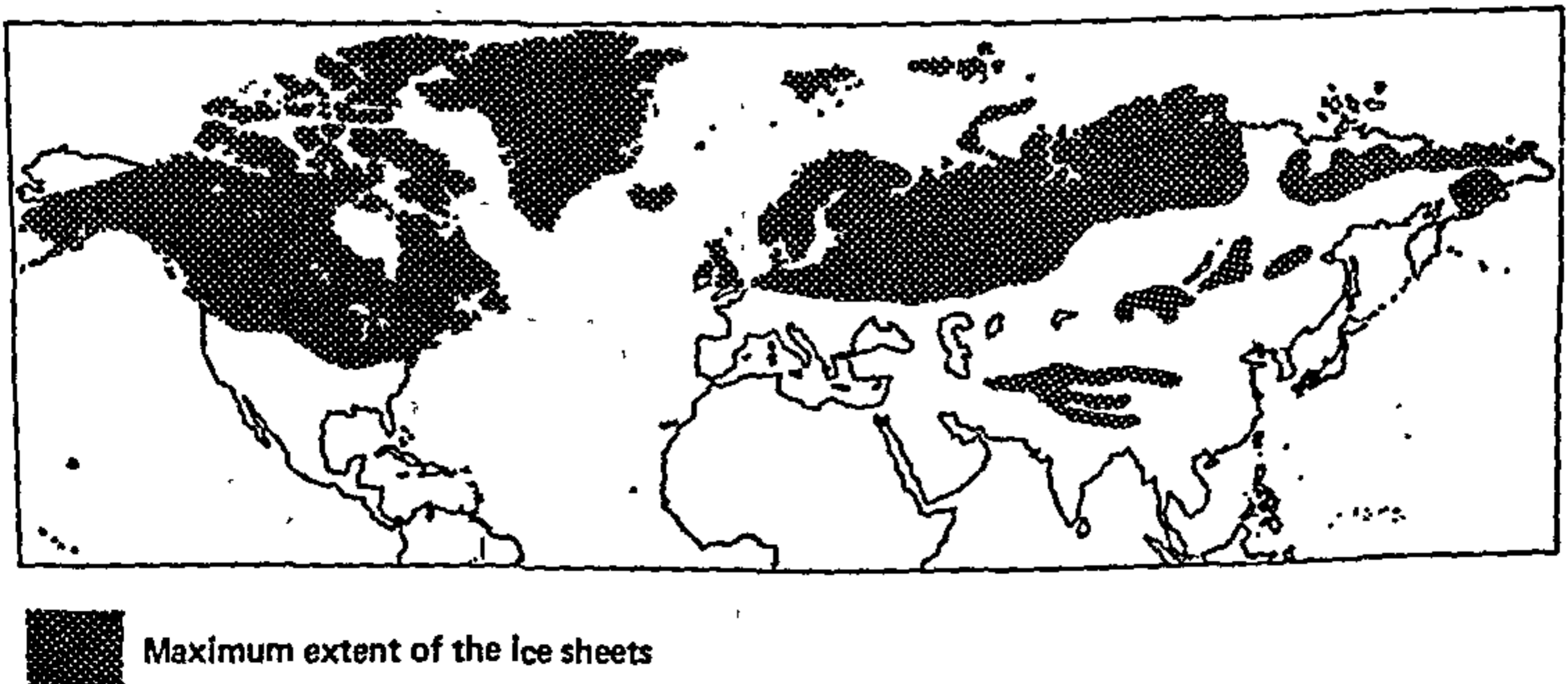
During the Pleistocene period or the Ice Ages, about 30,000 years ago, great continental ice sheets covered much of the temperate latitudes. It is estimated that more than 12 million square miles of the northern hemisphere were buried by ice, half of which was in North America and the rest in Europe, Greenland and the high mountains of Eurasia (Fig. 46). The warmer climate that followed caused the ice sheets to retreat. Today only two major ice caps are still present, in Greenland and Antarctica. The former covers an area of 720,000 square miles while the latter is more than 5 million square miles. They are made up of compact sheets of ice, hardened and crystallised to a depth of over a mile. In Marie Byrd Land, Antarctica, the ice cap was measured and found to be more than 14,000 feet thick! Under such a colossal weight, the land sinks gradually.

From the central dome of the ice cap the ice creeps out in all directions to escape as glaciers. The peaks of the loftier mountains project above the surface as nunataks. When the ice sheets reach right down to the sea they often extend outwards into the polar waters and float as ice shelves. They terminate in precipitous cliffs. When they break into individual blocks, these are called icebergs. While afloat in the sea, icebergs assume a tabular or irregular shape and only one-ninth of the mass is visible above the

surface. They diminish in size when approaching warmer waters and are eventually melted, dropping the rock debris that was frozen inside them on the sea bed.

Apart from Greenland and Antarctica, glaciation is still evident on the highlands of many parts of the world, which lie above the snowline. This varies from sea level in the polar regions to 9,000 feet in the Alps and 17,000 feet at the equator, as on Mt. Kilimanjaro. Permanent snowfields are sustained by heavy winter snowfall and ineffective summer melting and evaporation. Where the slopes are gentle and the hollows are sheltered from both direct sunlight and strong winds, any snow that falls is rapidly accumulated. Part of the surface snow may melt during the day, but by nightfall it is refrozen. This process is repeated until it forms a hard, granular substance known as névé (in French) or firn (in German). Owing to gravitational forces, the neve of the upland snowfield is drawn towards the valley below. This is the beginning of the flow of the glacier—'river of ice'. It normally assumes a tongue-shape, broadest at the source but becoming narrower downhill. Though the glacier is not a liquid, under the continual pressure from the accumulated snow above, it moves. The rate of movement is greatest in the middle where there is little obstruction. The sides and the bottom are

Fig. 46 The extent of continental ice sheets in the Ice Ages



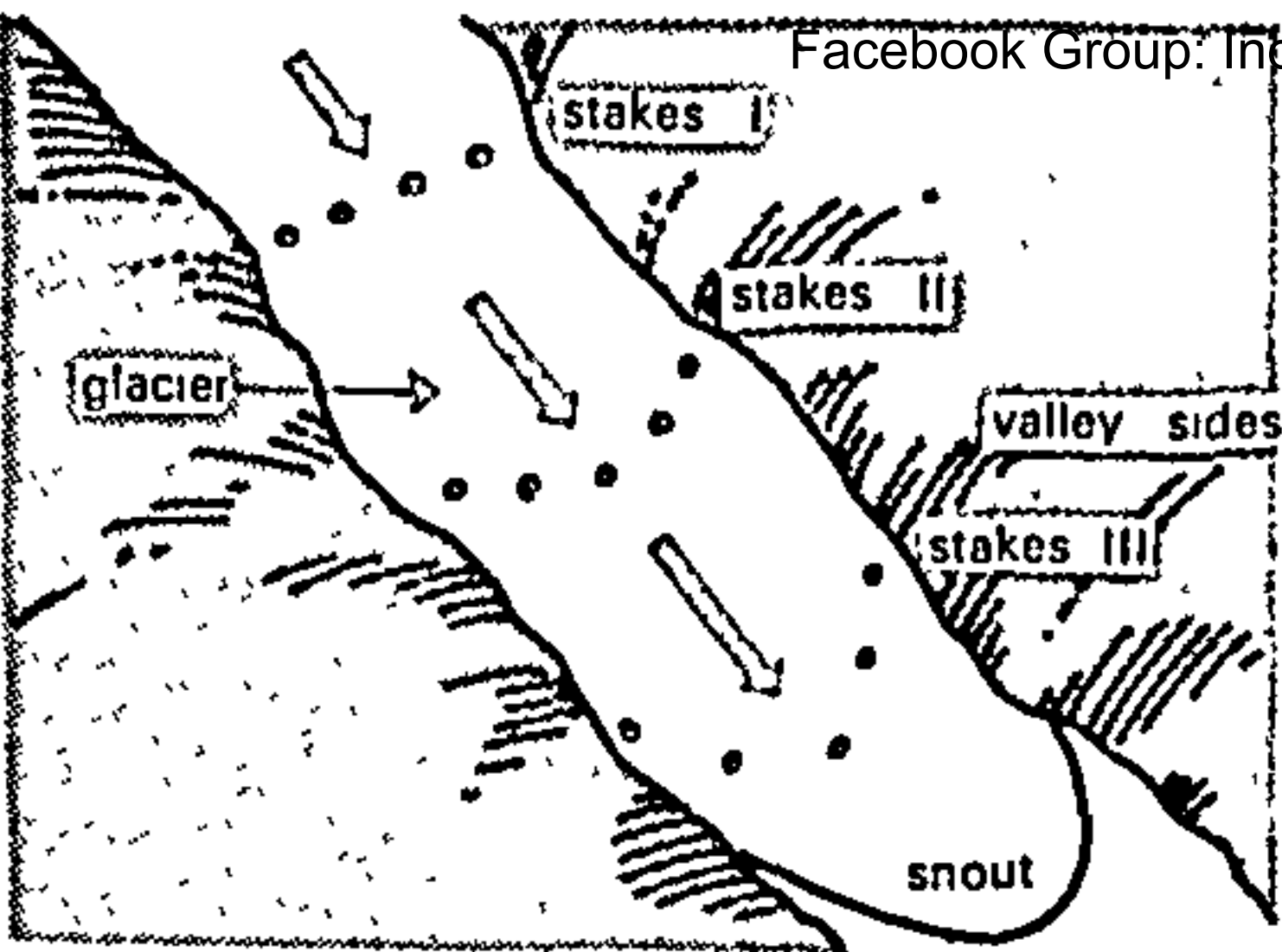


Fig 47 The different rate of glacial movement. A glacier moves faster in the centre than the sides

held back by friction with the valley side spurs and the valley floor. If a row of stakes is planted across a glacier in a straight line, they will eventually take a curved shape down the valley, showing that the glacier moves faster at the centre than the sides (Fig. 47). In the Alps the average rate of flow is about three feet a day; in Greenland it may be more than fifty feet, but in Antarctica, where there is little heat to melt the ice, glaciers move only a few inches a day! The Aletsch Glacier in the Bernese Oberland of Switzerland is 10 miles long, affording some spectacular sights to Alpine tourists. Though it is the longest glacier in Europe, it is short compared with those of Alaska and the Himalayas which measure more than five times that length!

At the foot of mountain ranges, several glaciers may converge to form an extensive ice-mass called a piedmont glacier. The best known piedmont glacier is the Malaspina Glacier of Alaska which is 65 miles long and 25 miles wide, covering an area of more than 1,600 square miles. Combined glaciers of such dimensions are now rare and in most continents only valley or Alpine glaciers are seen.

Landforms of Highland Glaciation

Glaciation generally gives rise to erosional features in the highlands and depositional features on the lowlands, though these processes are not mutually exclusive because a glacier plays a combined role of erosion, transportation and deposition throughout its course. A glacier erodes its valley by two processes *plucking* and *abrasion*. By plucking the glacier joints and beds of the underlying rocks, it tears By plucking the glacier joints and beds of the underlying rocks, it tears individual blocks and drags them away. the glacier scratches, scrapes, polishes

and scours the valley floor with the debris frozen into it. These fragments are powerful 'tools' of denudation. Large angular fragments cut deep into the underlying rocks so all glaciated floors bear evidence of striation or scratching. The finer materials smooth and polish the rock surfaces and produce finely ground rock flour. The rate of erosion is determined by several factors such as the velocity of flow, gradient of the slope, the weight of the glacier, the temperature of the ice and the geological structure of the valley.

The characteristic features of a glaciated highland are as follows.

1. **Corrie, cirque or cwm.** The downslope movement of a glacier from its snow-covered valley-head, and the intensive shattering of the upland slopes, tend to produce a depression where the *firm* or *névé* accumulates. The process of plucking operates on the back-wall, steepening it and the movement of the ice abrades the *floor*, deepening the depression into a steep, horse-shoe-shaped basin called a cirque (in French). It is also known as a corrie in Scotland and a cwm in Wales (Fig. 48). There is a rocky ridge at the exit of the corrie and, when the ice eventually melts, water collects behind this barrier, to form a corrie lake or tarn

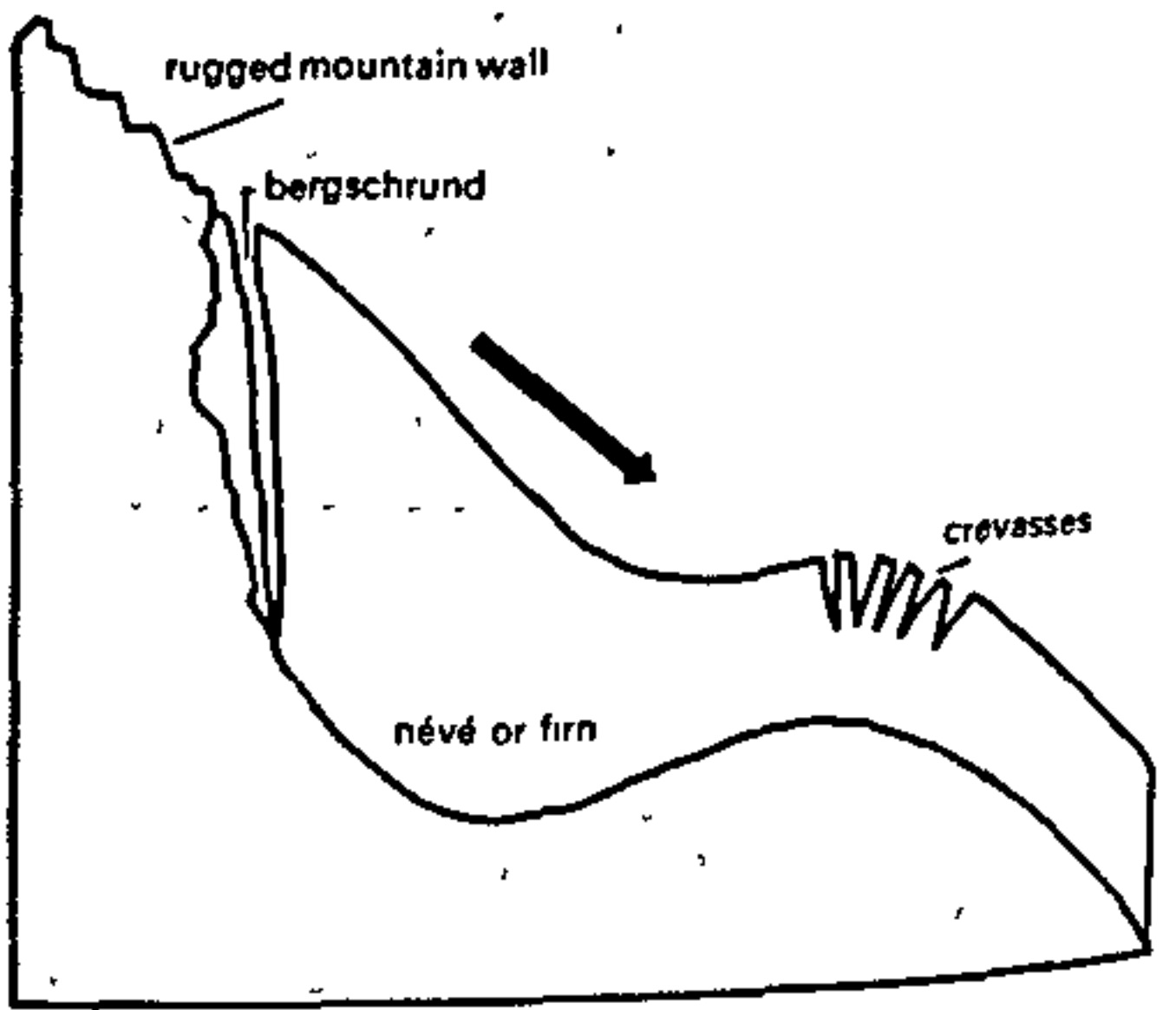
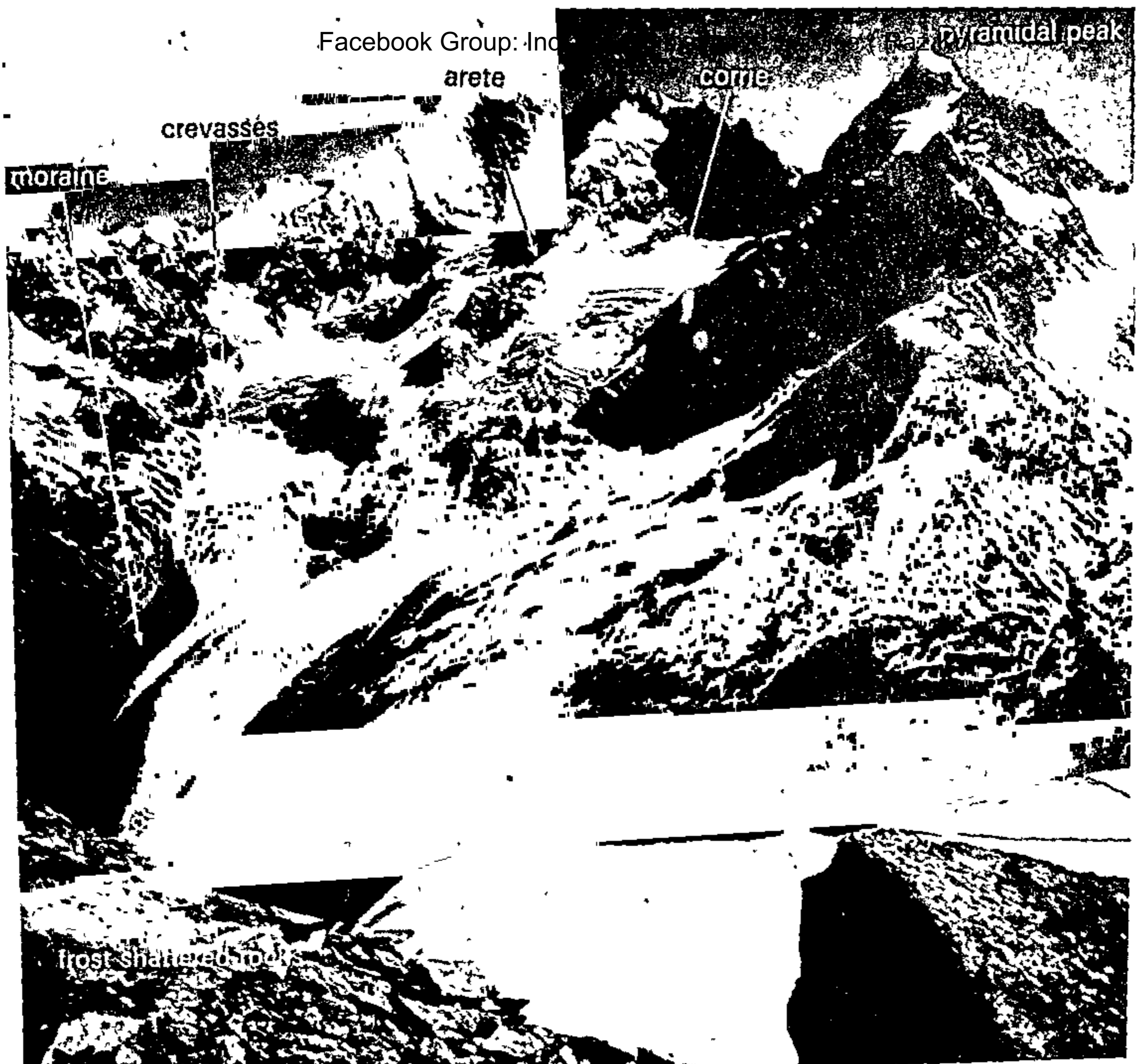


Fig. 48 Development of a corrie

2. **Arêtes and pyramidal peaks.** When two corries cut back on opposite sides of a mountain, knife-edged ridges are formed called arêtes (a French word). A well known British example of an arête is the Striding Edge on Helvellyn in Westmorland. Where three or more cirques cut back together, their ultimate recession will form an *angular horn* or pyramidal



A glacial landscape in Switzerland *Swiss National Tourist Office*

peak. The Matterhorn of Switzerland is a classic example (Fig. 49).

3. **Bergschrund.** At the head of a glacier, where it begins to leave the snowfield of a corrie, a deep vertical crack opens up called a bergschrund (in German) or rimaye (in French). This happens in summer when, although the ice continues to move out of the corrie, there is no new snow to replace it. In some cases not one but several such cracks occur. The bergschrund presents a major obstacle to climbers. Further down where the glacier negotiates a bend or a precipitous slope, more crevasses or cracks are formed (Fig. 48).

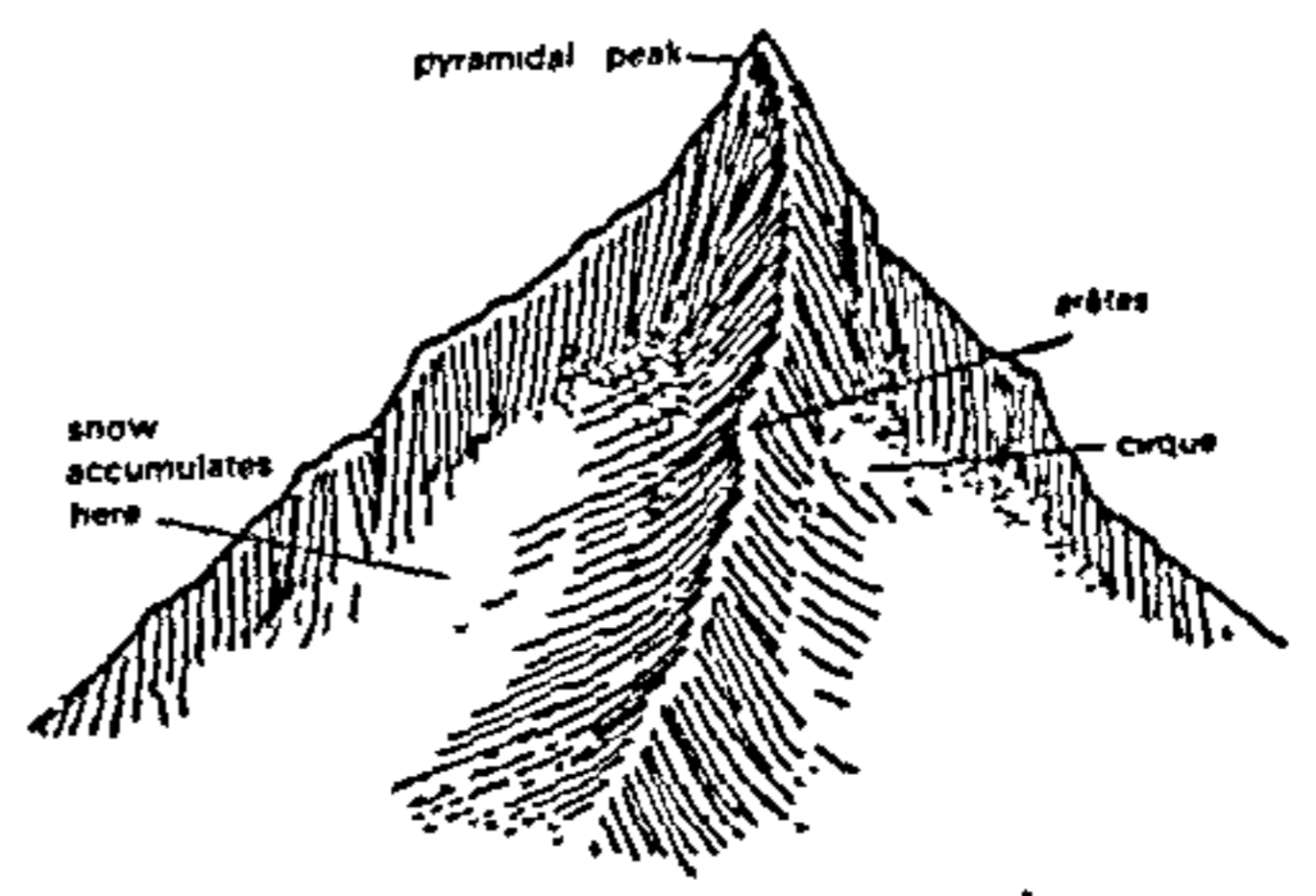


Fig 49 Cirque, arête and pyramidal peak



A U-shaped valley in Switzerland
The valley sides are steep but the
floor is flat. There is a ribbon lake
in the valley bottom
Swiss National Tourist Office

4. U-shaped glacial trough. The glacier on its downward journey, fed by ice from several corries like tributaries that join a river, begins to wear away the sides and floor of the valley down which it moves. It scratches and grinds the bedrock, removing any rock debris and surface soil. It tends to straighten any protruding spurs on its course. The *interlocking spurs* are thus blunted to form truncated spurs and the floor of the valley is deepened (Fig. 50). A valley which has been glaciated takes a characteristic U-shape, with a wide, flat floor and steep sides. After the disappearance of the ice, sections of these long, narrow valleys may be filled with water forming lakes, such as Loch Ness and Lake Ullswater

in Britain. They are sometimes referred to as *trough lakes* or *finger lakes*.

5. Hanging valleys. The main valley is eroded much more rapidly than the tributary valleys as it contains a much larger glacier. After the ice has melted a tributary valley therefore 'hangs' above the main valley so that its stream plunges down as a waterfall (Fig 50) Such tributary valleys are termed hanging valleys and may form a natural head of water for generating hydro-electric power.

6. Rock basins and rock steps. A glacier erodes and excavates the bed rock in an irregular manner. The unequal excavation gives rise to many rock basins later filled by lakes in the valley trough.

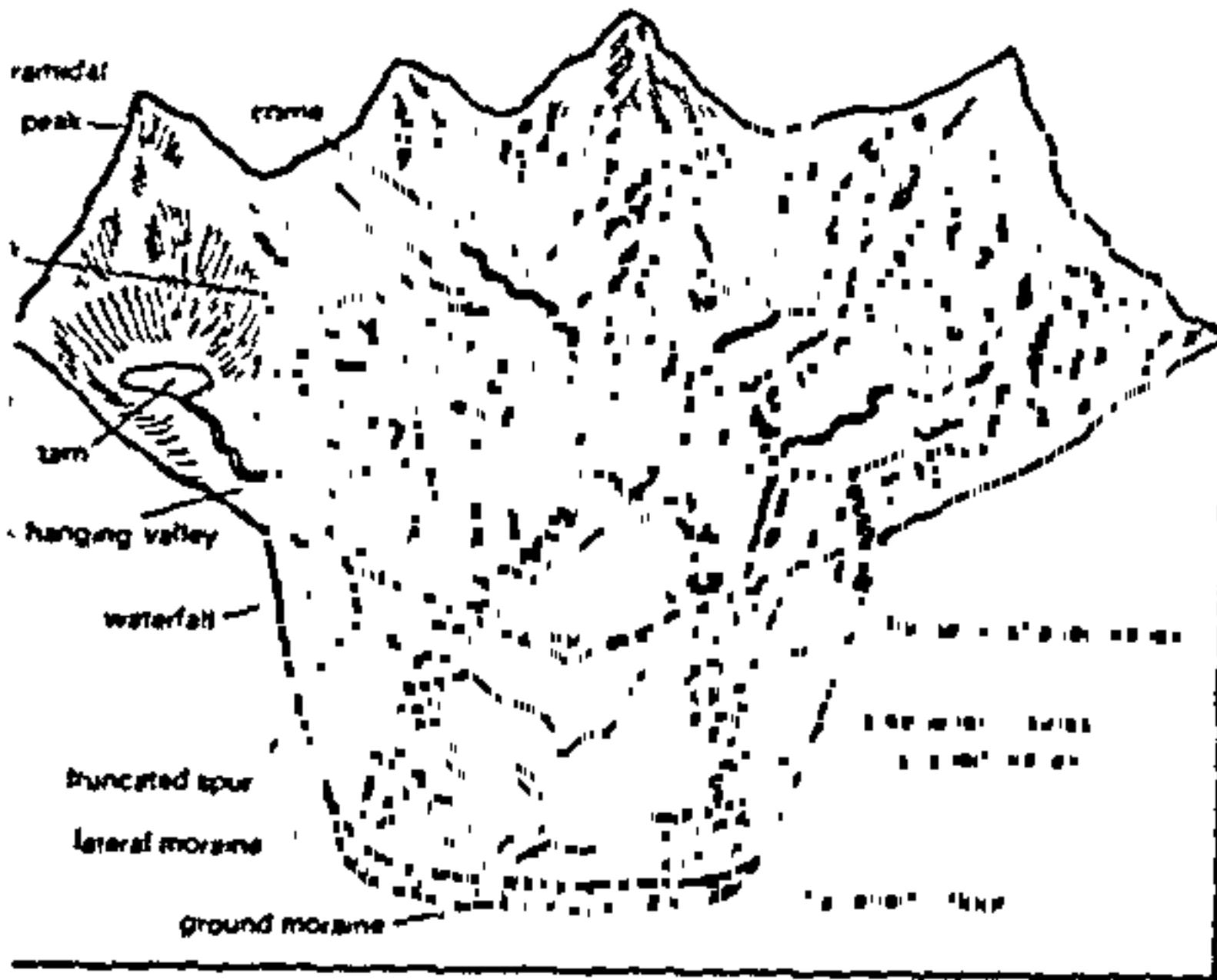


Fig. 50 A glaciated upland

Where a tributary valley joins a main valley, the additional weight of ice in the main valley cuts deeper into the valley floor at the point of convergence forming a rock step. A series of such rock steps may also be formed due to different degrees of resistance to glacial erosion of the bedrocks.

7. Moraines. Moraines are made up of the pieces of rock that are shattered by frost. Those in the valley floor are called ground moraines. Those on the valley sides are called lateral moraines. When two glaciers converge, their inside lateral moraines unite to form a medial moraine. The rock fragments which are dragged along beneath the frozen ice are dropped when the glacier melts and spread across the floor of the valley

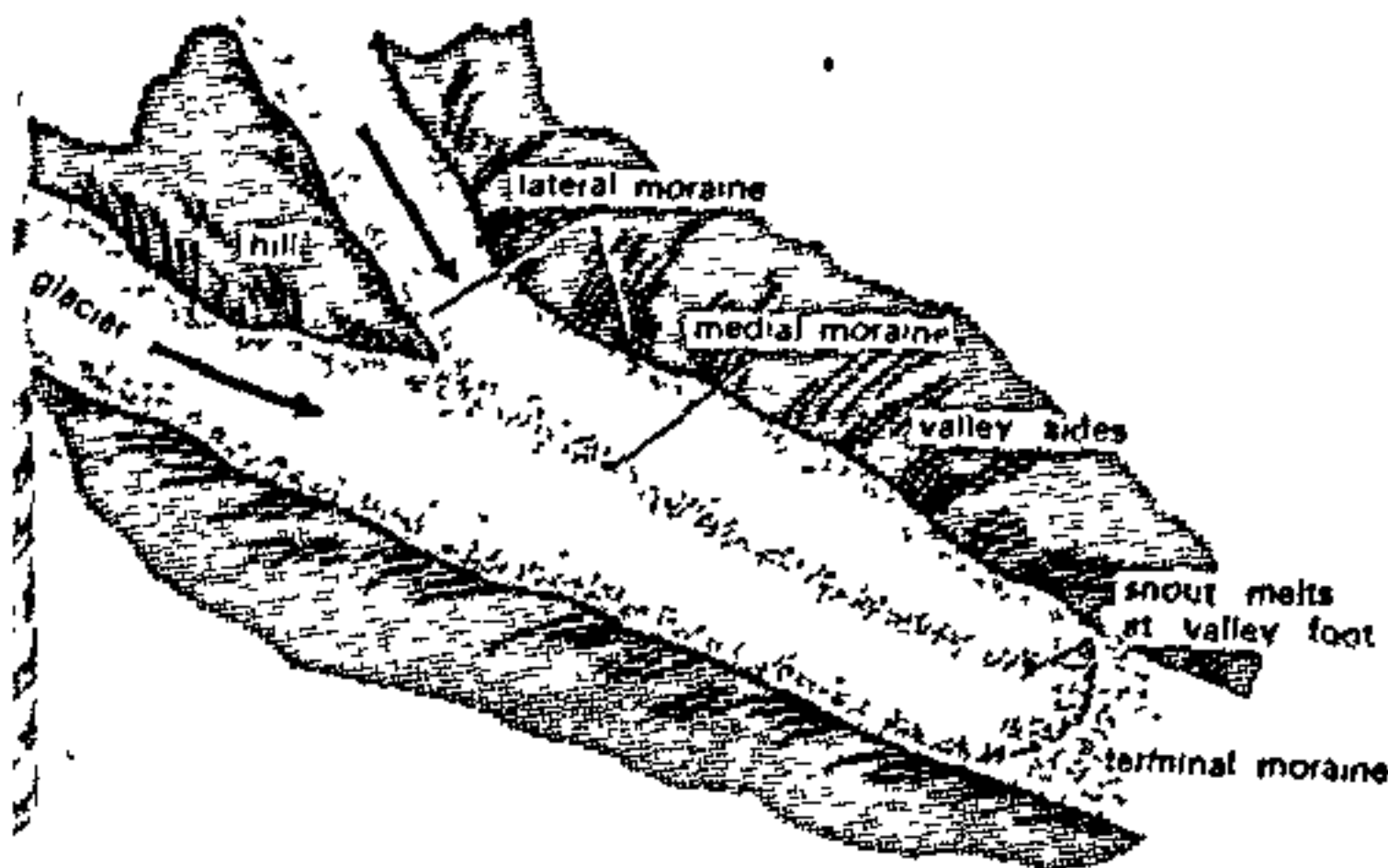


Fig. 51 The glacial moraines

as ground moraine. The glacier eventually melts on reaching the foot of the valley, and the pile of transported materials left behind at the snout is the terminal moraine or *end moraine* (Fig. 51). The deposition of the end moraines may be in several succeeding waves, as the ice may melt back by stages so that a series of recessional moraines are formed.

If the glacier flows right down to the sea it drops its load of moraine in the sea. If sections break off as icebergs, morainic material will only be dropped when they melt (Fig. 52). Where the lower end of the trough is drowned by the sea it forms a deep, steep-sided inlet called a *fiord*, typical of the Norwegian and south Chilean coasts.

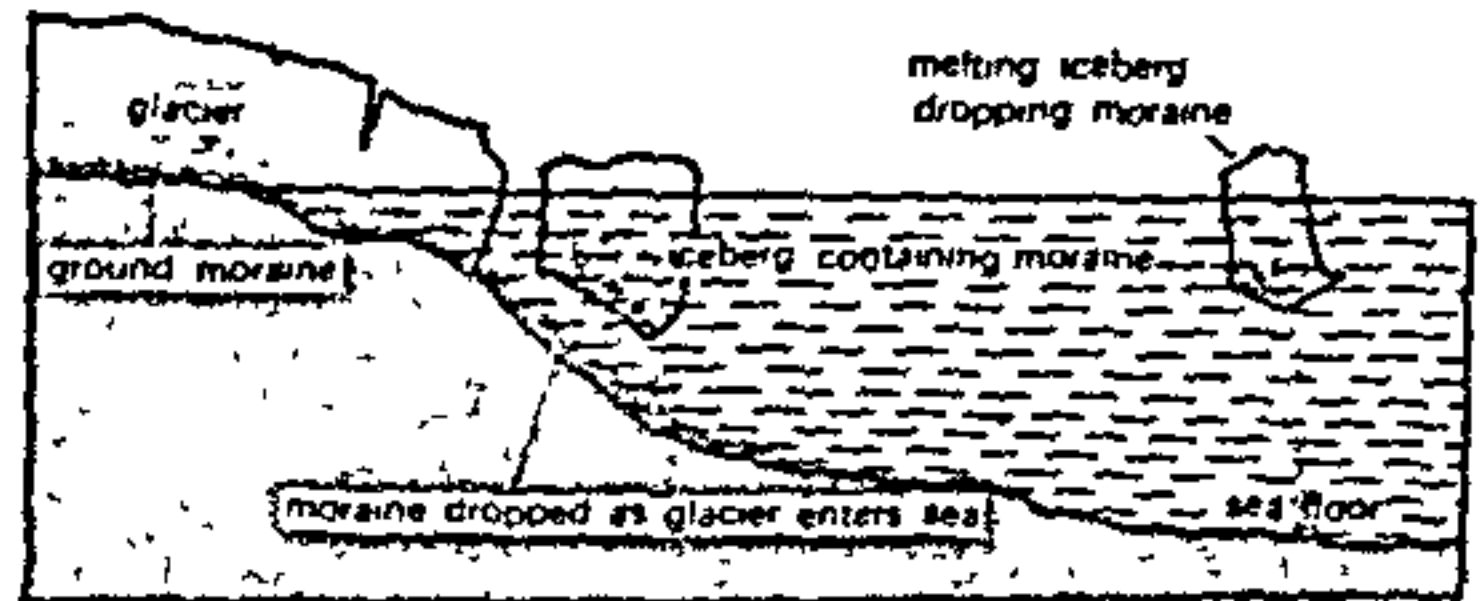


Fig. 52 A glacier ending at the sea

Landforms of Glaciated Lowlands

Landforms of glaciated lowlands are mainly *depositional* in nature, brought about by both *valley glaciers* and *continental ice sheets*. The former leaves behind the eroded materials in only restricted areas. The imprint of ice sheets on the landscape is far more widespread because they advanced through large areas during the Ice Ages, scouring and removing any surface soil and rock debris on their way. As a result, it has been estimated that almost a third of the total land surface of Europe and North America is littered with glacial and fluvio-glacial materials of all descriptions—moraines, boulder clay, tills, drifts, rock-flour, gravels and sands. Many of them are being re-eroded, resorted and redeposited elsewhere by present-day rivers.

Most of the glaciated lowlands have depositional features, but where rock masses project above the level surface, they result in striking features of erosion, such as the *roche moutonnee* and *crag and tail*:

1. **Roche Moutonnee.** This is a resistant residual rock hummock. The surface is striated by ice movement. Its upstream side is smoothed by abrasion and its downstream side is roughened by plucking,




Fig. 53 Roche moutonnee

and is much steeper. The term roche moutonnee is used to describe such a feature because it resembles a sheepskin-wig once worn in France (Fig. 53). Roches moutonnees are found in both highland and lowland glaciated regions.

2. **Crag and Tail.** The crag is a mass of hard rock with a precipitous slope on the upstream side, which protects the softer leeward slope from being completely worn down by the on-coming ice. It therefore has a gentle tail, strewn with the eroded rock debris. The classic example is the *Castle Rock of Edinburgh*, Scotland. Edinburgh Castle is located on the crag and the High Street on the tail. (Fig. 54).

The remaining glaciated lowland features are of a depositional nature (Fig. 55). The following are the typical ones.

3. **Boulder clay or glacial till.** This is an unsorted glacial deposit comprising a range of eroded materials — boulders, angular stones, sticky clay and fine rock flour. It is spread out in sheets, not mounds, and forms gently undulating till or drift plains. The landform is rather monotonous and featureless. The degree of fertility of such glacial plains depends very much on the composition of the depositional materials. Some of the boulder clay plains such as East Anglia and the northern Mid-West of U.S.A. form rich arable lands.

4. **Erratics.** These are boulders of varying sizes that were transported by ice. They came with the advancing glaciers or ice sheets but when the ice melted, they were left 'stranded' in the regions of deposition. They are called erratics because they are composed of materials entirely different from those of the region in which they are found.

found perched in precarious positions just as the ice dropped them and they are then termed perched blocks. Examples of such blocks are commonly encountered in both lowland and highland areas in Silurian grits are found perched on the Limestone of the Pennines. Their numbers is a hindrance to farming.



Fig. 54 Crag and tail

5. **Drumlins.** These are swarms of oval, elongated 'whale-back' hummocks composed wholly of boulders, clay, with their elongation in the direction of the ice flow, that is on the downstream side. They are low hills varying from a few yards to 400 feet in height and may be a mile or two long. They appear a little steeper at the onset side and taper off at the leeward end. They are arranged diagonally, and so are commonly described as having a *basket of eggs' topography*. Large numbers of them are found in County Down in Northern Ireland and the glaciated plain around the Great Lakes in North America.

6. **Eskers.** These are long, narrow, sinuous ridges composed of sand and gravel which mark the former sites of sub-glacial melt-water streams. They vary from a few feet to 200 feet in height and may be several miles long. In some parts of Maine, U.S.A., the outstanding eskers form a continuous ridge of 100 miles! They are very numerous in Scandinavia e.g. the Punkaharju Esker of Finland. As eskers are made up of highly porous sand and gravel, water is rapidly drained off from their crests and they may not support many trees, though in Finland they often form tree-covered ridges between lakes.

A drumlin field in northern England J.K. St. Joseph



coarse debris deposited at the edge of the ice-sheet, to form hummocky and hilly country such as the Baltic Heights of the North European Plain (Fig. 55).

8. **Outwash plains.** These are made up of fluvio-glacial deposits washed out from the terminal moraines by the streams and channels of the stagnant ice mass. The melt-waters sort and re-deposit the material in a variety of forms from the low hilly heathlands, such as the Luneburg Heath of the North European Plain, to undulating plains, where terraces, alluvial fans and deltaic deposits of the melt-water streams make up the landscape. Kames, small rounded hillocks of sand and gravel may cover part of the plain. Where the deposition takes the form of alternating ridges and depressions, the latter may contain kettle lakes and give rise to characteristic 'Arb and Kettle' topography.

The Human Aspects of Glaciated Landforms

Though the Ice Ages were at their height over 10,000 years ago, the effects of glaciation on both landforms and human activities have profound influence in many parts of the world today. Their most striking impact is felt in the temperate regions of Europe and North America which were once under continental ice sheets. Further south and on the high mountains all over the world, slow-moving glaciers are still shaping the landscape in the Alps, Andes, Rockies and Himalayas. Glacial influences on Man's economic activities are both favourable and unfavourable, depending on the intensity of glaciation, the relief of the region and whether the effects are of an erosional or depositional nature.

In *hilly regions* such as the mountain slopes of Scandinavia, ice sheets and glaciers have removed most of the top soil, leaving them quite bare of vegetation. Soils that do exist are so *thin* that they are incapable of supporting effective agriculture. Glacial drifts in the valleys and benches or alps which were not affected by glaciers have good pastures during summer. Cattle are driven up to graze on the grass and return to the valley bottom in winter. This form of animal-migration type of farming is called *transhumance*. Extensive boulder clay plains such as those of East Anglia and the Mid-West of U.S.A. are some of the most fertile agricultural plains known. The loess plains of Europe and central U.S.A., with a high proportion of humus are good farming land too. On the other hand, the *sandy or gravelly* outwash plains e.g. the heath-covered *geest* of northern Germany, the *marshy boulder clay* deposits of central Ireland, the *barren* ice-scoured surfaces of the Canadian and Baltic Shields are infertile. The

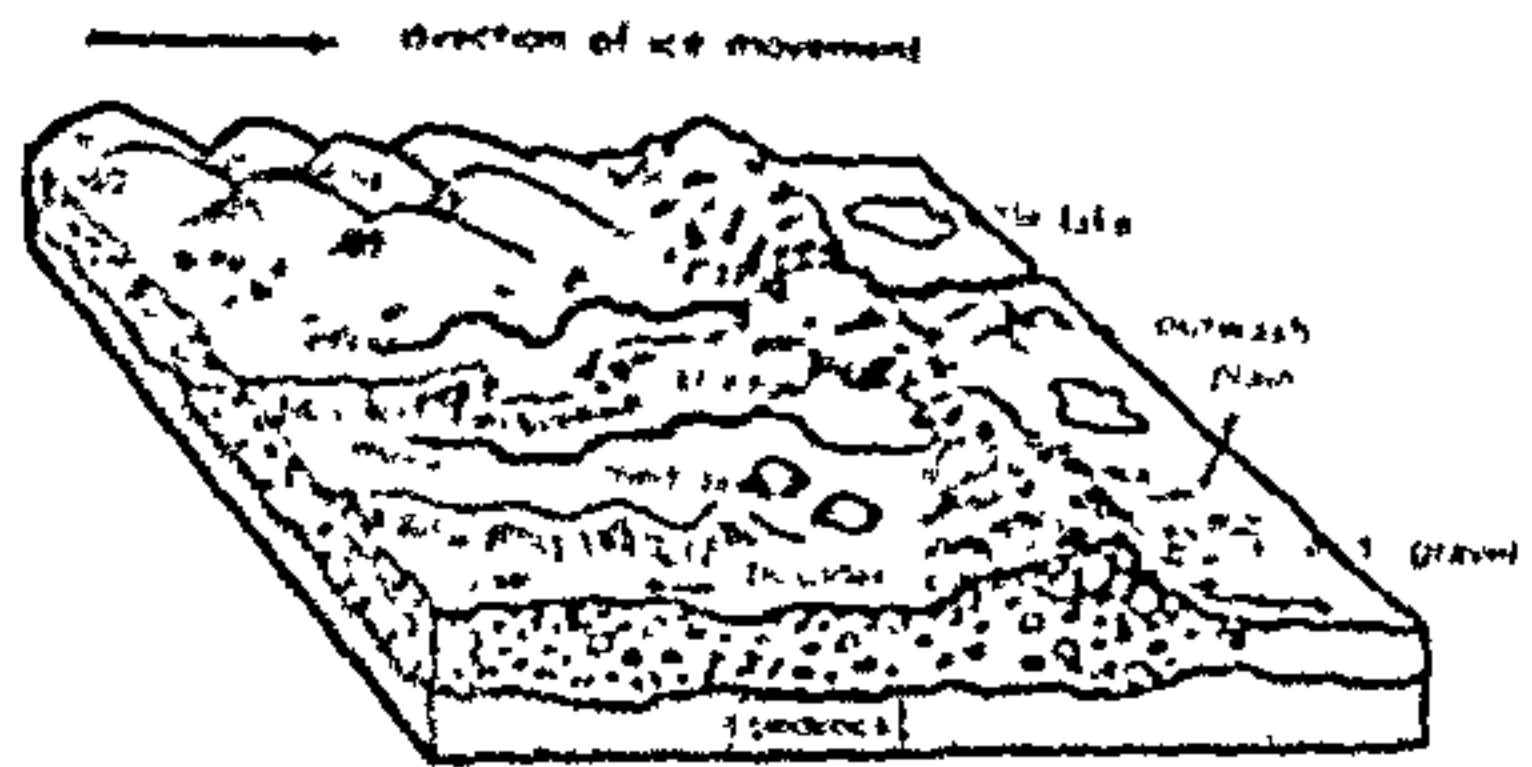


Fig 55 Glacial depositional features in the outwash plain

presence of numerous erratics and perched blocks in parts of Britain and in Alberta, Canada, many of them of gigantic size obstruct farming and the use of machines. Morainic deposits may dam, or glaciers may hollow out, lakes which greatly inconvenience large scale farming or land development. But when the lakes are eliminated, the old glacial lake beds with their rich alluvium support heavy cropping.

Large lakes formed by former glaciation, e.g. the Great Lakes of North America, make excellent waterways. They may also cut deep overflow channels while draining off, making natural routeways across a mountainous terrain e.g. the Hudson-Mohawk Gap that links the interior with the Atlantic seaboard of U.S.A. On the other hand in regions where drumlins are dominant, the drainage is either poor or much confused.

Terminal and recessional moraines comprise coarse materials of little use to man but fluvio-glacial deposits are not without their economic significance. In the outwash plains, eskers and kames have been excavated to provide sands and gravels for *highway and building construction*. The purest sands are extracted to make *moulds* for metal castings. The lake basins of glaciated mountains provide natural reservoirs. In countries like Scandinavia, Switzerland and Canada where there is little available coal, streams and waterfalls that plunge down from hanging valleys or other glaciated uplands are being harnessed to provide hydro-electric power. This has helped to develop many of the chemical and metallurgical industries. With the magnificent scenery provided by the glaciated mountains e.g. the French, Italian and Swiss Alps, large numbers of tourists are attracted to them annually. Skiing, mountain climbing and sight-seeing are all popular with Alpine tourists.

QUESTIONS AND EXERCISES

1. Choose any *three* of the following glacial features: corrie, arete, erratic, hanging valley, kettle lake, nunatak. For each of them:

- (a) Describe its physical appearance.
- (b) Account for its mode of formation.
- (c) Locate and name an area where an example could be seen.

2. (a) Distinguish between valley glaciers and continental ice sheets.

(b) Explain why glaciation in the uplands produced erosional features while that of the lowlands produced mainly depositional features.

3. The following lowland glacial features are all, in fact, small ridges, but are quite different in their process of formation:

(a) State which of them are of erosional or depositional nature

(b) Pick out their distinctive differences in both appearance and formation.

roche moutonnee, drumlin, esker, crag and tail, kames.

4. Briefly explain any *three* of the following
(a) Glaciated valleys assume a characteristic U-shaped.

(b) The middle of a glacier moves faster than the sides.

(c) In glaciated lowlands, eskers, kames and other morainic deposits are extensively quarried.

(d) Glacial soils vary greatly in their fertility.

(e) Erratics and perched blocks are the best indicators of the source and direction of ice movement.

5. With the aid of diagrams, attempt to explain the difference between any *three* of the following pairs of terms connected with glaciation.

(a) Valley glacier and piedmont glacier

(b) Bergschrund and crevasses

(c) Corrie lake and ribbon lake

(d) Interlocking spurs and truncated spurs

(e) Terminal moraine and recessional moraine.

Chapter 7 Arid or Desert Landforms

Types of Deserts

About a *fifth* of the world's land is made up of deserts, some rocky, others stony and the rest sandy. Deserts that are absolutely barren and where nothing grows at all are rare and they are better known as '*true deserts*'.


If you look at the world map carefully, you will find that there is a certain definite pattern to the location of the world's deserts. You will realise that almost all the deserts are confined within the 15° to 30° parallels of latitude north and south of the equator. They lie in the trade wind belt on the western parts of the continents where Trade Winds are off-shore. They are bathed by cold currents which produce a 'desiccating effect' so that moisture is not easily condensed

into precipitation. *Dryness or aridity* is the key note. Such deserts are tropical hot deserts or 'Trade Wind deserts'. They include the great Sahara Desert; Arabian, Iranian and Thar Deserts; Kalahari, Namib, and Atacama Deserts; the Great Australian Desert and the deserts of south-west U.S.A, and northern Mexico. In the continental interiors of the mid-latitudes, the deserts such as the Gobi and Turkestan are characterised by extremes of temperatures.

The work of winds and water in eroding elevated uplands, transporting the worn-off materials and depositing them elsewhere, has given rise to *five* distinct kinds of desert landscape.

1. Hamada or rocky desert. This consists of large

A sandy desert area (erg) in Death Valley, California U.S. Information Service



stretches of bare rocks, swept clear of sand and dust by the wind. The exposed rocks are thoroughly smoothed and polished. The region is bare and sterile. The best known rocky deserts are those of the Sahara Desert e.g. the Hamada el Homra, in Libya, which covers an area of almost 20,000 square miles.

2. **Reg or stony desert.** This is composed of extensive sheets of angular pebbles and gravels which the winds are not able to blow off. Such stony deserts are much more accessible than the sandy deserts, and large herds of camels are kept there. In Libya and Egypt the term *serir* is used; elsewhere in Africa, stony deserts are called *reg*

3. **Erg or sandy desert.** This is a sea of sand which typifies the popular idea of desert scenery. Winds deposit vast stretches of undulating sand-dunes in the heart of the deserts. The intricate patterns of ripples on the dune surfaces indicate the direction of the winds. The Calanscio Sand Sea in Libya is characteristic of a sandy desert. In Turkestan, sandy deserts are also known as *koum*.

4. **Badlands.** The term 'badlands' was first given to an arid area in South Dakota, U.S.A., where the hills were badly eroded by occasional rain-storms into gullies and *ravines*. The extent of water action on hill slopes and rock surfaces was so great that the entire region was abandoned by the inhabitants. Deserts with similar features are now referred to as badlands, e.g. the Painted Desert of Arizona, which lies south-east of the Grand Canyon of the Colorado River.

5. **Mountain deserts.** Some deserts are found on highlands such as plateaux and mountain ranges. Erosion has dissected the desert highlands into harsh, serrated outlines of chaotic peaks and craggy ranges. Their steep slopes are cut by wadis (steep-sided, often dry, valleys) and the action of frost has carved out sharp, irregular edges. In the Sahara Desert, the Ahaggar Mountains and the Tibesti Mountains are good examples of desert mountains.

The Mechanism of Arid Erosion

Arid landforms are the results of many combined factors, one reacting upon the other. *Insufficient rainfall* (often less than 5 inches) coming at most irregular periods, coupled with very high temperatures (87°F. is the average) and a *rapid rate of evaporation*, are the chief causes of aridity. Sub-aerial denudation the processes of *weathering* (mechanical and *and action* and the work of *water* have desert landscape that is varied

Weathering. This is the most potent factor in reducing rocks to sand in arid regions. Even though the amount of rain that falls in the desert is small, some manage to penetrate into the rocks and set up chemical reactions in the various minerals. Intense heating during the day and rapid cooling at night by radiation, set up stresses in the already weakened rocks so that they eventually crack. As heat penetrates rocks slowly when the outer surface of rocks is being heated by the hot sun, the inner rocks remain quite cool. The heating of the rocks causes the outer surface to expand and so prise itself off from the interior rocks, so that it peels off in successive very thin layers. Such an *onion-peeling* process of mechanical weathering is called *exfoliation*. Angular rock debris is found in abundance as screes at the foot of upstanding rocks. Similarly, when water gets into the cracks and joints of rocks and the temperature at night suddenly drops to below freezing point, the water freezes and therefore expands by 10 per cent of its volume. Successive freezing will prise off fragments of rock which accumulate as screes. These rock fragments become the 'teeth' or *tools* of wind erosion.

Action of winds in deserts. The wind though not the most effective agent of erosion, transportation and deposition, is more efficient in arid than in humid regions. Since there is little vegetation or moisture to bind the loose surface materials, the effects of wind erosion are almost unrestrained.

Wind erosion is carried out in the following ways

1. **Deflation.** This involves the *lifting and blowing away* of loose materials from the ground. Such unconsolidated sands and pebbles may be carried in the air or rolled along the ground depending on the grain size. The finer dust and sands may be removed miles away from their place of origin, and be deposited even outside the desert margins. Deflation results in the *lowering* of the land surface to form large depressions called deflation hollows. The Qattara Depression of the Sahara Desert lies almost 450 feet below sea level.

2. **Abrasion.** The *sand-blasting* of rock surfaces by winds when they hurl sand particles against them is called abrasion. The impact of such blasting results in rock surfaces being scratched, polished and worn away. Abrasion is most effective at or near the base of rocks, where the amount of material the wind is able to carry is greatest. This explains why telegraph poles in the deserts are protected by a covering of metal for a foot or two above the ground. A great variety of desert features are produced by abrasion.

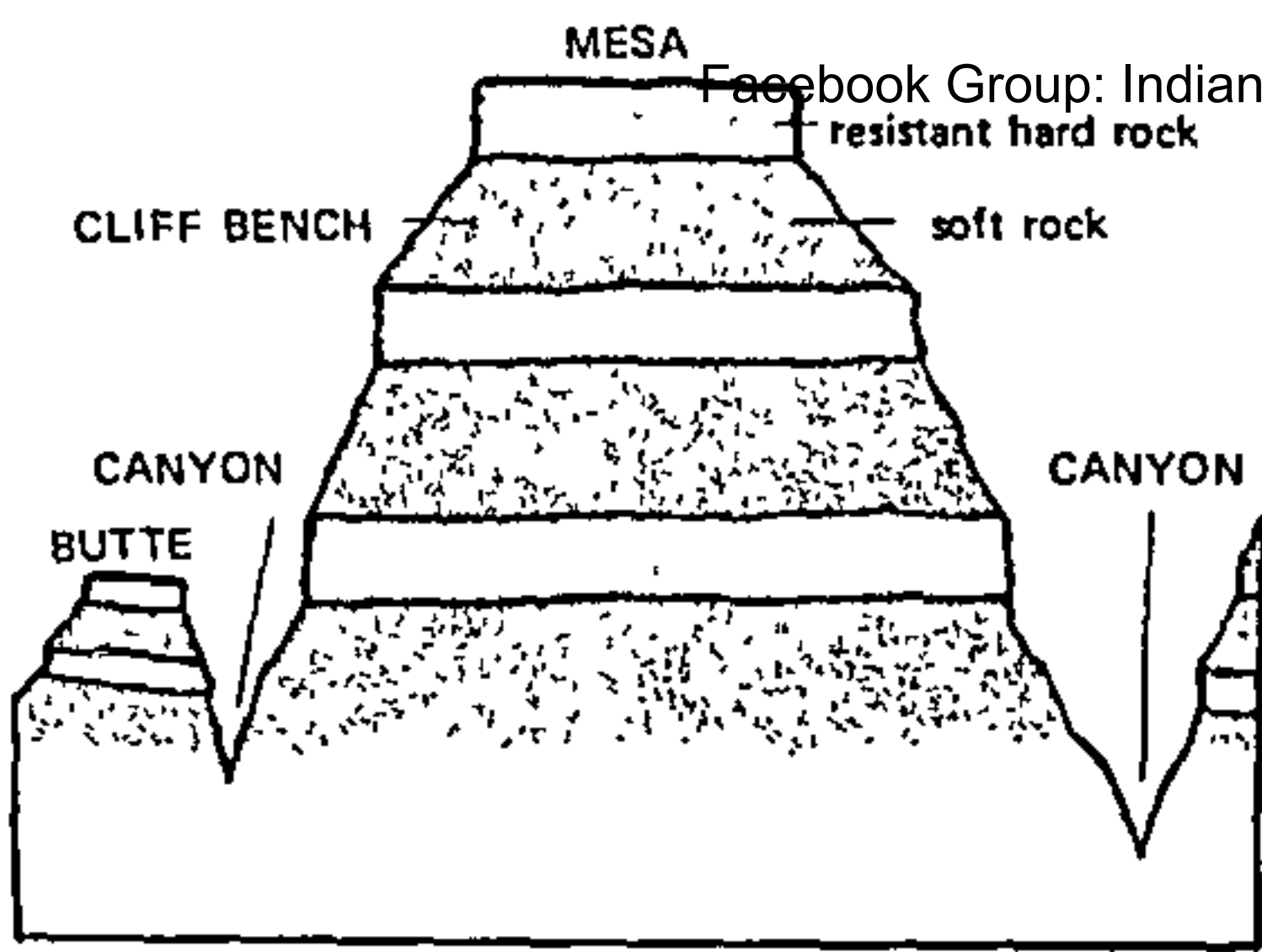


Fig. 59 Mesa and butte

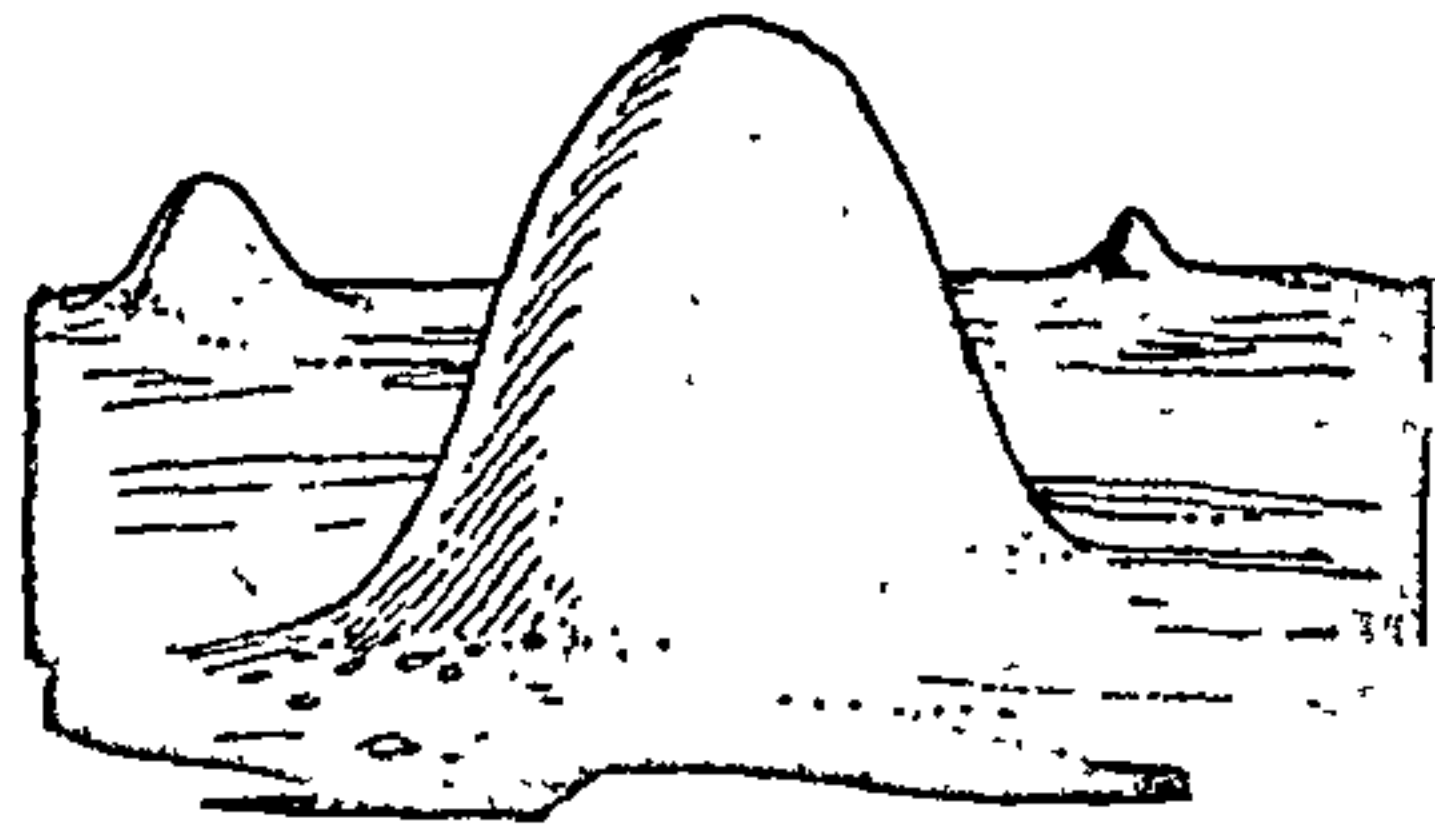


Fig 60 Round-topped, steep-sided inselbergs

5. **Inselberg.** This is a German word meaning 'island-mountain'. They are isolated residual hills rising abruptly from the level ground. They are characterised by their very steep slopes and rather rounded tops. They are often composed of granite or gneiss, and are probably the relics of an original plateau which has been almost entirely eroded away. *Inselbergs* are typical of many desert and semi-arid landscapes in old age e.g. those of northern Nigeria, Western Australia and the Kalahari Desert (Fig. 60).

6. **Ventifacts or dreikanter.** These are pebbles faceted by sand-blasting. They are shaped and

thoroughly polished by wind abrasion to shapes resembling Brazil nuts. Rock fragments, mechanically weathered from mountains and upstanding rocks, are moved by wind and smoothed on the windward side. If wind direction changes another facet is developed. Such rocks have characteristic *flat facets* with *sharp edges*. Amongst the ventifacts those with *three* wind-faceted surfaces are called *dreikanter*. These wind-faceted pebbles form the desert pavement, a smooth, mosaic-like region, closely covered by the numerous rock fragments and pebbles.

7. **Deflation hollows.** Winds lower the ground by

Ayers Rock, an inselberg in the Australian Desert *Australian Tourist Commission*



blowing away the unconsolidated materials, and small depressions may form. Similarly, minor *faulting* can also initiate depressions and the eddying action of on-coming winds will wear off the weaker rocks until the water table is reached. Water then seeps out forming oases or swamps, in the deflation hollows or depressions. The Faiyum Depression in Egypt lies 130 feet below the sea level. Large areas in the western U.S.A., stripped of their natural vegetation for farming, were completely *deflated* when strong winds, moved materials as dust-storms, laying waste crops and creating what is now known as the Great Dust Bowl. In a dust-storm, winds may lift dust hundreds of feet high and carry it thousands of miles away.

Landforms of Wind Deposition in Deserts

Materials eroded and transported by winds must come to rest somewhere. The finest dust travels enormous distances in the air, and may be moved completely out of the desert. It has been estimated that some dust grains travel as far as 2,300 miles before they are finally deposited on land or sea. The dust from the Sahara Desert is sometimes blown across the Mediterranean to fall as *'blood rains'* in Italy or on the glaciers of Switzerland. Dust that settles in the Hwang-Ho basin from the Gobi Desert has accumulated over past centuries to a depth of several hundred feet! As wind-borne materials are sifted according to their coarseness, it can be expected that the coarser sands will be too heavy to be blown out of the desert limits. They remain as dunes or other depositional landforms within the deserts themselves. Since they are *rarely static*, their migration pattern depends on a number of factors: the size of the particles they carry, the direction and velocity of the winds, the location and nature of the surfaces over which the particles are transported and the presence or absence of water and natural vegetation.

The following are some of the major features of wind deposition.

1. **Dunes.** Dunes are, in fact, *hills of sand* formed by the accumulation of sand and shaped by the movement of winds. They may be active or live dunes, constantly on the move, or inactive fixed dunes, rooted with vegetation. Dunes are most well represented in the erg desert where a sea of sand is being continuously moved, reshaped and redeposited into a variety of features. Because of their great contrast in shape, size and alignment, they have been given a long list of fanciful names, such as attached dune or

head dune, tail dune, advanced dune, lateral dune, wake dune, star dune, pyramidal dune, sword dune, parabolic blow-out dune, hairpin dune, smoking dune and transverse dune. However, the following two types of common dunes, barchans and seifs, will be described in more detail.

(a) **Barchan.** These are crescentic or moon-shaped dunes which occur individually or in groups. They are live dunes which advance steadily before winds that come from a particular prevailing direction. They are most prevalent in the deserts of Turkestan and in the Sahara. Barchans are initiated probably by a chance accumulation of sand at an obstacle, such as a patch of grass or a heap of rocks. They occur transversely to the wind, so that their horns thin out and become lower in the direction of the wind due to the reduced frictional retardation of the winds around the edges. The *windward side* is *convex* and *gently-sloping* while the *leeward side*, being sheltered, is *concave and steep* (the slip-face) (Fig. 61). The crest of the sand dune moves forward as more sand is accumulated by the prevailing wind. The sand is *driven up* the windward side and, on reaching the crest, *slips down* the leeward side so that the dune advances. The rate of advancement varies from 25 feet a year for the high dunes measuring up to

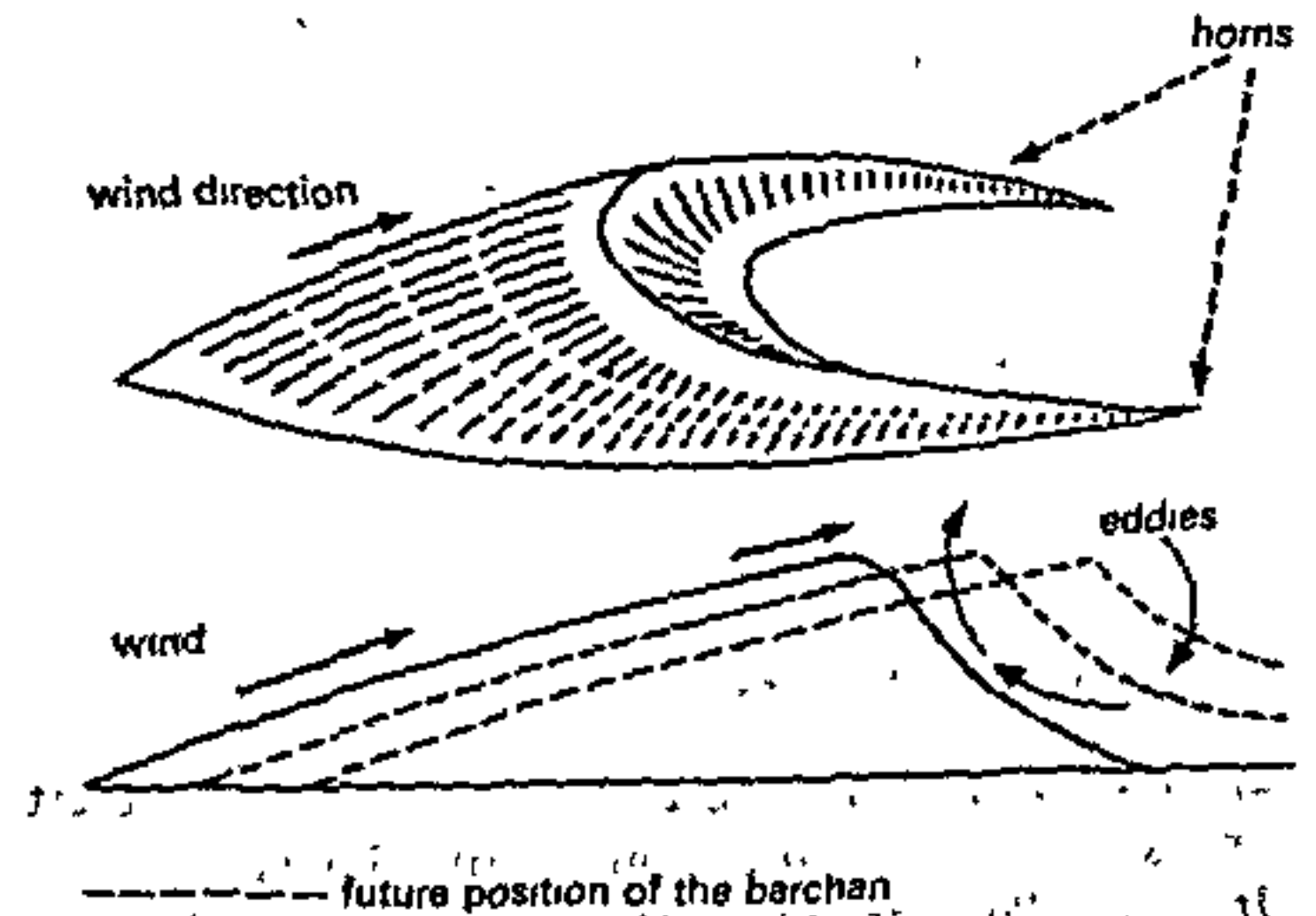


Fig 61 Crescentic sand dune—barchan

100 feet high, to 50 feet a year, for the lower dunes which may be only a dozen feet high.

The migration of the barchans may be a threat to

winds, barchans take a chaotic changing pattern. Several barchans may coalesce into a line of irregular

ridges, ever-changing with the direction of the winds. Ergs or sandy deserts are thus most difficult to cross.

(b) **Seifs or longitudinal dunes.** Seif is an Arabic word meaning 'sword'. They are long, narrow ridges of sand, often over a hundred miles long lying parallel to the direction of the prevailing winds. The high, serrated ridges may attain a height of over 200 feet. The crestline of the seif rises and falls in alternate peaks and saddles in regular successions like the teeth of a monstrous saw. The dominant winds blow straight along the corridor between the lines of dunes so that they are swept clear of sand and remain smooth. The eddies that are set up blow towards the sides of the corridor, and, having less power, drop the sand to form the dunes. In this manner, the prevailing winds increase the length of the dunes into tapering linear ridges while the occasional cross winds tend to increase their height and width. Extensive seif dunes are found in the Sahara Desert, south of the Qattara Depression; the Thar Desert and the West Australian Desert (Fig. 62).

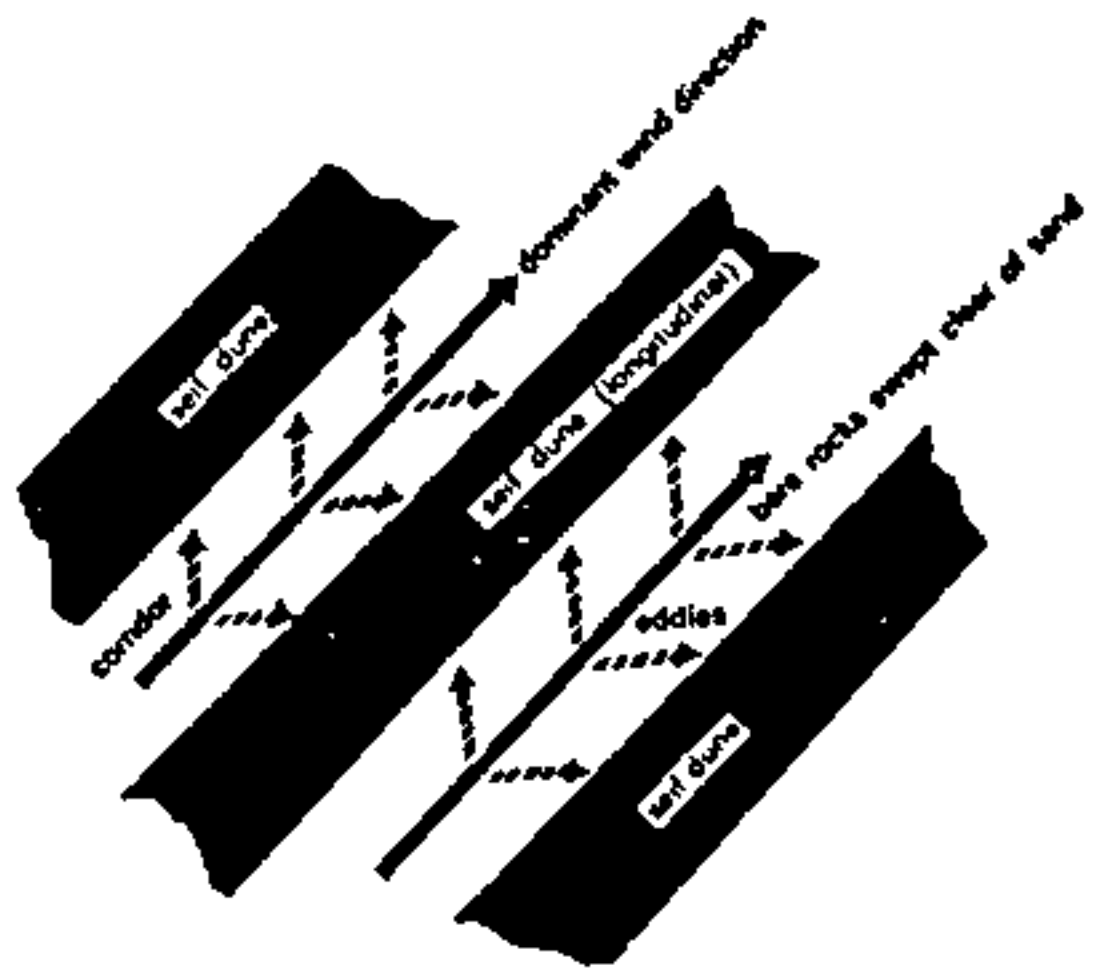


Fig. 62 Longitudinal dunes—seifs

2. Loess. The fine dust blown beyond the desert limits is deposited on neighbouring lands as loess. It is a yellow, friable material and is usually very fertile. Loess is in fact, fine loam, rich in lime, very coherent and extremely porous. Water sinks in readily so that the surface is always dry. Streams have cut deep valleys through the thick mantle of soft loess and badland topography may develop. It is so soft that roads constructed through a loess region soon sink and their walls rise steeply.

The most extensive deposit of loess is found in China in the loess plateau of the Hwangtu. It is estimated to cover an area of 250,000 sq. miles and the deposits have accumulated to a thickness of up to 500 feet! In China, such yellowish

wind-borne dust from the Gobi Desert is called 'Hwangtu' — the yellow earth! But the original term loess actually comes from a village in Alsace, France, bearing that name, where such deposits occurred. Similar deposits also occur in some parts of Germany, France and Belgium, and are locally called limon. They are also wind-borne but were blown from material deposited at the edge of ice-sheets during the Ice Ages. In parts of the Mid-West, U.S.A. loess was derived from the ice sheets which covered northern North America and is termed adobe.

Landforms due to Water Action in Deserts

Few deserts in the world are entirely without rain or water. The annual precipitation may be small, 5 to 10 inches, and comes in irregular showers. But thunderstorms do occur and the rain falls in torrential downpours, producing devastating effects. A single rainstorm may bring several inches of rain within a few hours, drowning people who camp in dry desert streams and flooding mud-baked houses in the oases. As deserts have little vegetation to protect the surface soil, large quantities of rock wastes are transported in the sudden raging torrents, or flash-floods. Loose gravels, sand and fine dust are swept down the hill sides. They cut deep gullies and ravines forming badland topography. Subsequent downpours widen and deepen the gullies when they wash down more soft rocks from the surface. There is so much material in the flash floods that the flow becomes liquid mud. When the masses of debris are deposited at the foot of the hill or the mouth of the valley, a alluvial cone or fan or 'dry delta' is formed, over which the temporary stream discharges through several channels, depositing more material. The pasty alluvial deposits are subjected to rapid evaporation by the hot sun and downward percolation of water into the porous ground, and soon dry up leaving mounds of debris.

Apart from gullies there are many larger channels or valleys. These are deepened by vertical corrasion by raging torrents during the occasional cloudbursts. These are the wadis and are dry for most of the time. Some desert streams are fed by melting snow of the distant mountains outside deserts and rivers flow as exotic streams. The wadis carves out steep walls, which rise abruptly from the stream bed. In Algeria such gorges are termed chebka.

In arid and semi-arid areas the outflowing streams from the upland regions are both short and intermittent. They drain into the lower depressions so that

QUESTIONS AND EXERCISES

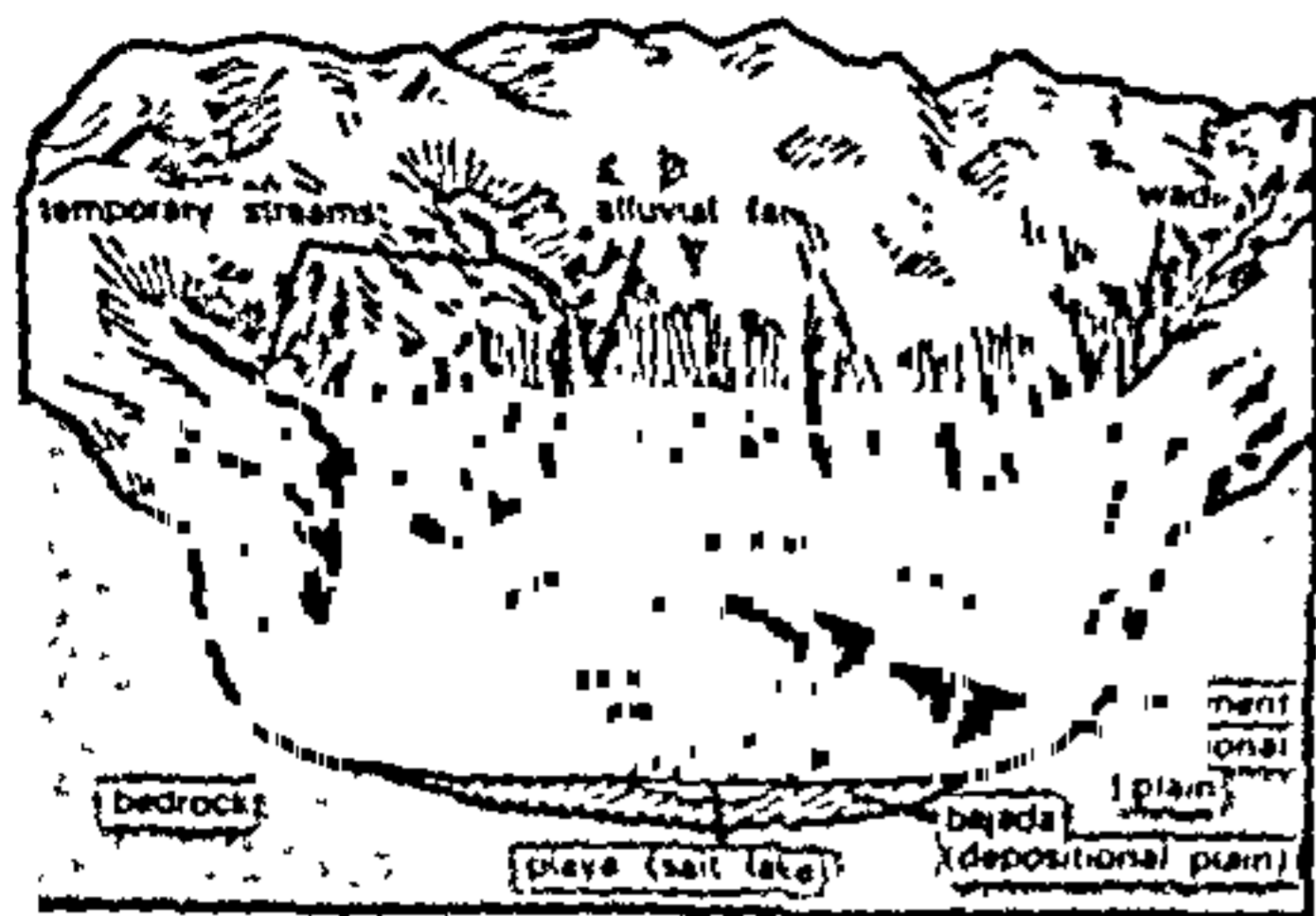


Fig. 63 Intermont desert basin

Drainage is almost entirely internal. Sometimes water collected in a depression or a desert basin does not completely disappear by evaporation or seepage. A temporary lake is formed. Such lakes contain a high percentage of salts, because of high evaporation, and are glistening white when they dry up. The lakes and the alluvial plains formed by them are called playas, salinas or salars in the United States and Mexico, and shotts in northern Africa (Fig. 63). The floor of the depression is made up of two features, the *bajada* and the *pediment*. The *bajada* is a depositional feature made up of *alluvial material* laid down by the intermittent streams. The *pediment* is an *erosional plain* formed at the base of the surrounding mountain scarps.

1. Draw annotated diagrams and explain very briefly any *three* of the following desert features.

- (a) yardangs
- (b) barchans
- (c) pediments
- (d) inselbergs
- (e) wadis

2. Attempt a simple classification of deserts. Justify your basis of classification by bringing out their distinct differences in appearance, formation and outstanding features.

3. With the aid of diagrams, explain the major differences between any *three* of the following pairs of desert landforms.

- (a) zeugen and yardangs
- (b) mesas and inselbergs
- (c) crescentic barchans and longitudinal scifs
- (d) bajadas and pediments
- (e) ventifacts and dreikanter

4. Explain concisely the processes of deflation, abrasion and deposition by winds. With the aid of diagrams explain *two* topographical features formed by any two of the above processes.

5. The following terms are closely related to desert landforms. For any *four* of them, define with reference to examples what the terms mean.

- (a) erg landscape
- (b) loess deposits
- (c) badland topography
- (d) rock pedestals
- (e) Great Dust Bowl
- (f) flash floods

Chapter 8 Limestone and Chalk Landform

Limestone and Chalk

Limestone and chalk are *sedimentary rocks* of organic origin derived from the accumulation of corals and shells in the sea. In its pure state, limestone is made up of *calcite* or calcium carbonate, but where magnesium is also present it is termed dolomite. Chalk is a very pure form of limestone, white, and rather soft. Limestone is soluble in rain-water, which, with carbon dioxide from the air, forms a weak acid. A region with a large stretch of limestone therefore possesses a very distinct type of topography. It is then termed a *karst region*, a name derived from the Karst district of Yugoslavia where such topography is particularly well developed.

Characteristic Features of a Karst Region

Generally speaking, karst regions have a bleak landscape, occasionally broken by precipitous slopes. There is a general absence of surface drainage as most of the surface water has gone underground. Streams rising on other rocks only flow over limestone for a short distance and then disappear underground. For the greater part of their course, they cut their way along the joints and fissures of the rock wearing out a system of underground channels. The surface valleys are therefore dry. When the water penetrates to the base of the limestone and meets non-porous rocks it re-emerges onto the surface as a spring or resurgence.

Limestones are well jointed and it is through these joints and cracks that rain-water finds its way into the underlying rock. Progressive widening by

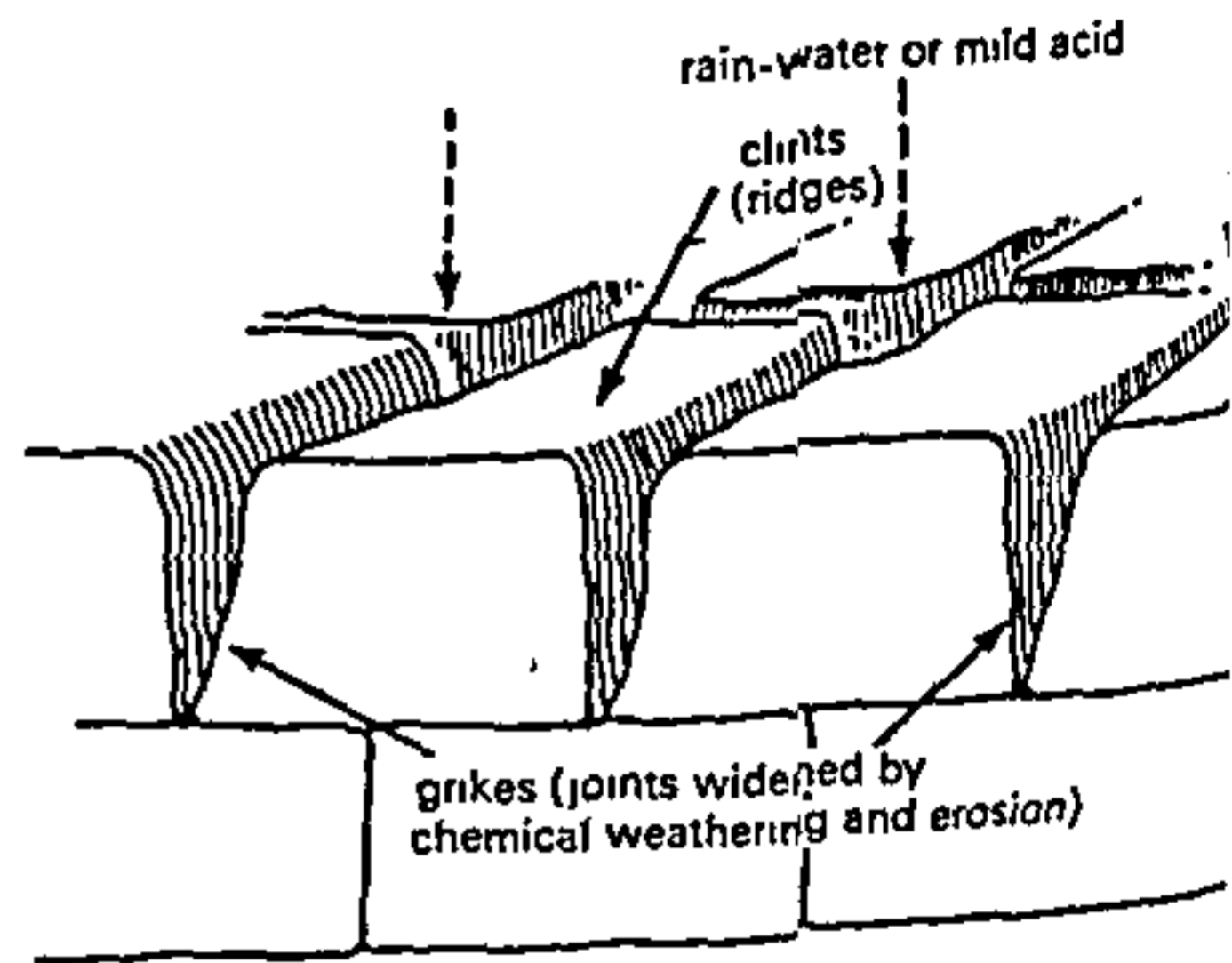
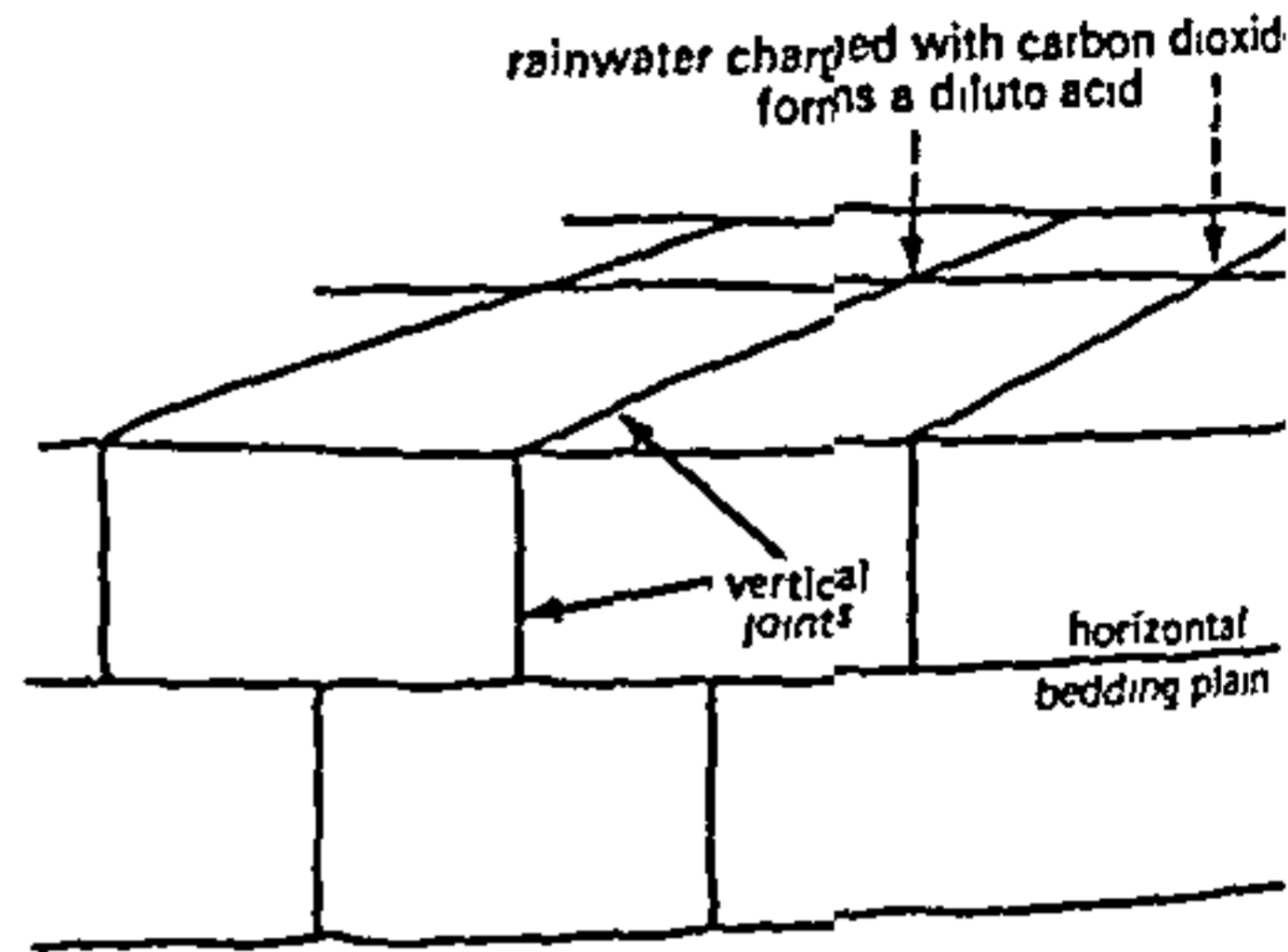


Fig. 64 Limestone pavement

A limestone escarpment. Notice that the valley is cultivated but the limestone is bleak and treeless
Institute of Geological Science

solution enlarges these cracks into trenches and a most intriguing feature called limestone pavement is developed. The enlarged joints are called grikes and the isolated, rectangular blocks are termed clints. The limestone pavements may have been formed beneath the soil and are now exposed by the removal of the soil cover (Fig. 64).

On the surface of the limestone are numerous swallow holes, which are small depressions carved out by solution where rain-water sinks into the limestone at a point of weakness. They are also known as sink holes. Gaping Ghyll in Yorkshire is a fine example. These holes grow in size through continuous solvent action.

Once water has sunk into the limestone it etches out caverns and passages along joints or bedding planes. When the roof of an underground tunnel collapses, a precipitous limestone gorge such as the Cheddar Gorge is formed. Where a number of swallow holes coalesce a larger hollow is formed and is called a doline (Fig. 65). Several dolina may merge as a result of subsidence to form a larger depression called an uvala. Some of them are a mile across, containing much clayey soil from the limestones, weathered after their subsidence.

In Yugoslavia, some very large depressions called

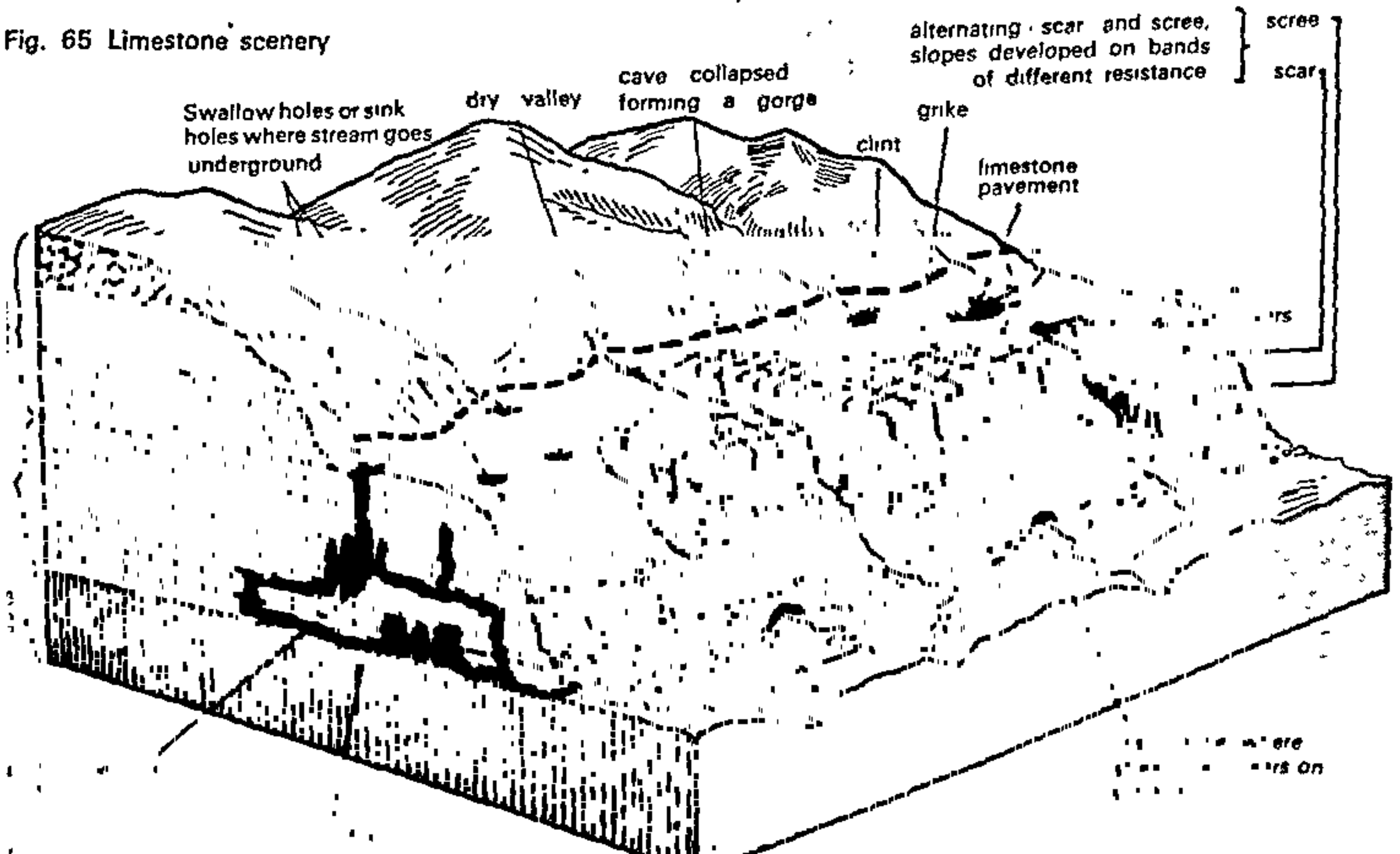


A limestone pavement

polje may be as large as a hundred square miles but these are partly due to faulting. During the rainy season, parts of the floor which are at or near the water table may become temporary lakes, but the drier areas are fertile and may support large villages.

Where subterranean streams descend through swallow holes to underground passages, the region may be honeycombed with caves and caverns, some containing ponds and lakes. The most spectacular underground features that adorn the limestone caves are stalactites, stalagmites and pillars. Stalactites

Fig. 65 Limestone scenery




are the sharp, slender, downward-growing pinnacles that hang from the cave-roofs. The water carries calcium in solution and when this lime-charged water evaporates, it leaves behind the solidified crystalline calcium carbonate. As moisture drips from the roof it trickles down the stalactite and drops to the floor where calcium is deposited to form stalagmites. They are shorter, fatter and more rounded. Over a long period, the stalactite hanging from the roof is eventually joined to the stalagmite growing from the floor to form a pillar (Fig. 66). Such features are commonly seen in any well-developed limestone caves e.g. Batu Caves, Kuala Lumpur; Mammoth Caves, Kentucky and Carlsbad Cave, New Mexico, in U.S.A and Postojna Caves, Yugoslavia.

The Major Limestone Regions of the World

The most characteristic stretch of limestone occurs in north-west Yugoslavia. Other regions include: the Causses district of southern France, the Pennines of Britain, Yorkshire and Derbyshire in particular, the Kentucky region of the United States, the Yucatan Peninsula of Mexico, the Cockpit Country of Jamaica, and the limestone hills of Perlis.

Human Activities of Karst Regions

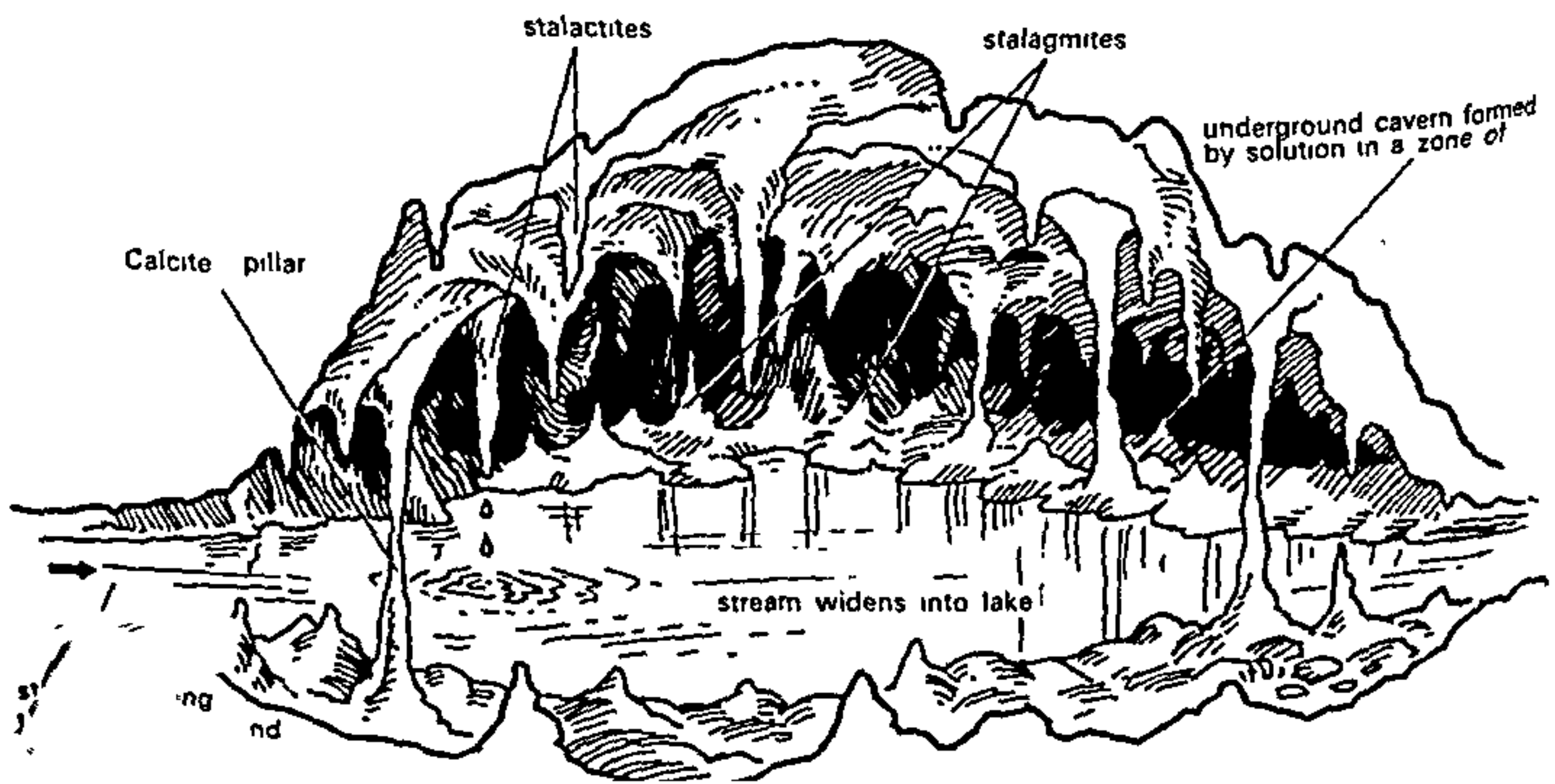
Karst regions are often barren and at best carry a thin layer of soil. The porosity of the rocks and the absence of surface drainage make vegetative growth



A dry valley in the chalk region of southern England

difficult, so that limestone can usually support only poor grass and short turf; some sheep grazing is possible. Limestone vegetation in tropical regions, however, is luxuriant because of the heavy rainfall all the year round. Settlements are scattered and the population is often sparse. The only mineral of importance is lead which occurs in veins in association with limestone. Besides this, good quality limestones are often used as building materials or quarried for the cement industry. In West Malaysia, the limestone outcrops of the Kledang Range and the Main Range are quarried for the Pan-Malaysian and Tasek Cement Works.

Fig. 66 Limestone cave



Chalk

The landforms of chalk are rather different from those of other limestones. There is little or no surface drainage and valleys which once contained rivers are now dry. These are often called coombes. The chalk forms low rounded hills in southern and south-eastern England, where they are called downs and in northern France. The chalk is covered with short turf, and in places with woodland, and is used for pasture and sometimes for arable farming. Because of the friable nature of the rock, swallow-holes and underground cave networks do not generally develop.

QUESTIONS AND EXERCISES

1. Choose *three* outstanding features of a karst region. With the aid of diagrams describe their appearance and explain how they have been formed.
2. The following features are associated with karst topography.
 - (a) Clints and grikes
 - (b) Dolines and uvalas

(c) Stalactites and stalagmites

For any *two* of them, with the aid of annotated diagrams, explain their origin and locate an actual example of each.

3. Explain why:
 - (a) Karst regions have very little surface drainage.
 - (b) Subterranean streams produce a magnificent underground scenery.
 - (c) Limestone areas have little agriculture and are sparsely peopled.
4. With the aid of labelled diagrams, describe and account for the development of physical features which result from the action of *water* in:
 - (a) limestone regions
 - (b) arid deserts
 - (c) granite uplands
5. Draw a large diagram of a karst region and indicate the following: swallow holes, limestone gorge, dry valleys, limestone pavement with clints and grikes. Describe briefly how any *two* of them have been formed.

Chapter 9 Lakes

General

Lakes are amongst the most varied features of the earth's surface. They occupy the hollows of the land surface in which water accumulates. They vary tremendously in size, shape, depth and mode of formation. The tiny ones are no bigger than ponds or pools, but the large ones are so extensive that they merit the name of seas, e.g. the Caspian Sea which is 760 miles long, as much as 3,215 feet deep, with a total area of 143,550 square miles, and is bigger than the whole of Malaysia!

Lakes may exist *temporarily* filling up the small depressions of undulating ground after a heavy shower. But those which are deep and carry more water than could ever be evaporated remain *permanent*. Most of the lakes in the world are *fresh-water lakes* fed by rivers and with out-flowing streams e.g. Lake Geneva, Lake Poyang and the Great Lakes of North America. In regions of low precipitation and intense evaporation where there are few rivers strong enough to reach the sea, streams drain into a lake forming a basin of *inland drainage*. Because of the intense evaporation these lakes are saline. For example the Dead Sea has a salinity (salt content) of 250 parts per thousand, and the Great Salt Lake of Utah, U.S.A. has a salinity of 220 parts per thousand. But, the Black Sea, into which drain many large rivers, has a salinity of less than 17 parts per thousand! *Playas* or salt lakes, are a common feature of deserts.

It must be pointed out that lakes are only temporary features of the earth's crust; they will eventually be eliminated by the double process of draining and silting up. In regions of unreliable rainfall, lakes dry up completely during the dry season. In the hot deserts lakes disappear altogether by the combined processes of evaporation, percolation and outflow. Though the process of lake elimination may not be completed within our span of life, it takes place relatively quickly in terms of geological time.

The Formation and Origin of Lakes

The following are the various ways in which lakes can be formed. Each of them is placed in a specific category, though in a few cases the lakes could have been formed by more than one single factor.

1. Lakes formed by Earth Movement
 (a) *Tectonic lakes*. Due to the warping, sagging, and fracturing of the earth's crust, tectonic

depressions occur. Such depressions give rise to lakes of immense sizes and depths. They include Lake Titicaca, occupying a huge depression in the intermont plateau of the Andes, 12,500 feet above sea level the highest lake in the world; and the Caspian Sea, 143,550 square miles, the largest lake, almost 5 times larger than its nearest rival, Lake Superior.

(b) *Rift valley lakes*. Due to faulting, a rift valley is formed by the sinking of land between two parallel faults, deep, narrow and elongated in character. Water collects in these troughs and their floors are often below sea level. The best known example is the East African 'Rift Valley' which runs through Zambia, Malawi, Tanzania, Kenya and Ethiopia, and extends along the Red Sea to Israel and Jordan over a total distance of 3,000 miles. It includes such lakes as Lakes Tanganyika (4,700 feet deep, the world's deepest lake), Malawi, Rudolf, Edward, Albert, as well as the Dead Sea 1,286 feet below mean sea level, the world's lowest lake (Fig. 67).

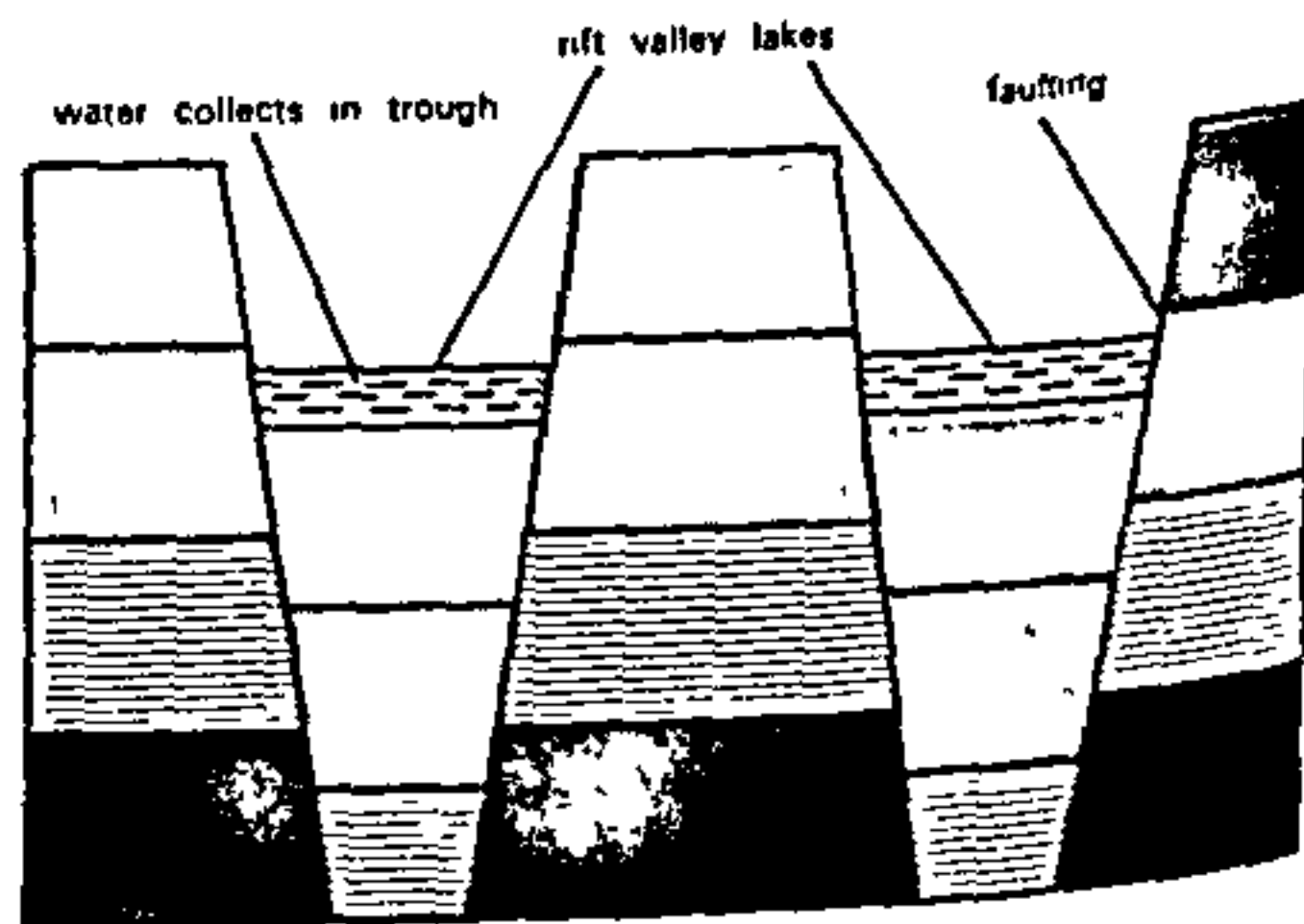



Fig. 67 Earth movement

2. Lakes Formed by Glaciation

(a) *Cirque lakes or tarns*. A glacier on its way down the valley leaves behind circular hollows in the heads of the valleys up in the mountains. Such hollows are the arm-chair-shaped cirques or corries. Their over-deepened floors may be filled with water to become cirque lakes e.g. Red Tarn in the English Lake District (Fig. 68). Those that occupy glacial troughs are long and deep and are termed *ribbon lakes* e.g. Lake Ullswater.

(b) *Kettle lakes*. These are depressions in the



Blea Water in Westmorland, England, a typical corrie lake
J.K. St. Joseph

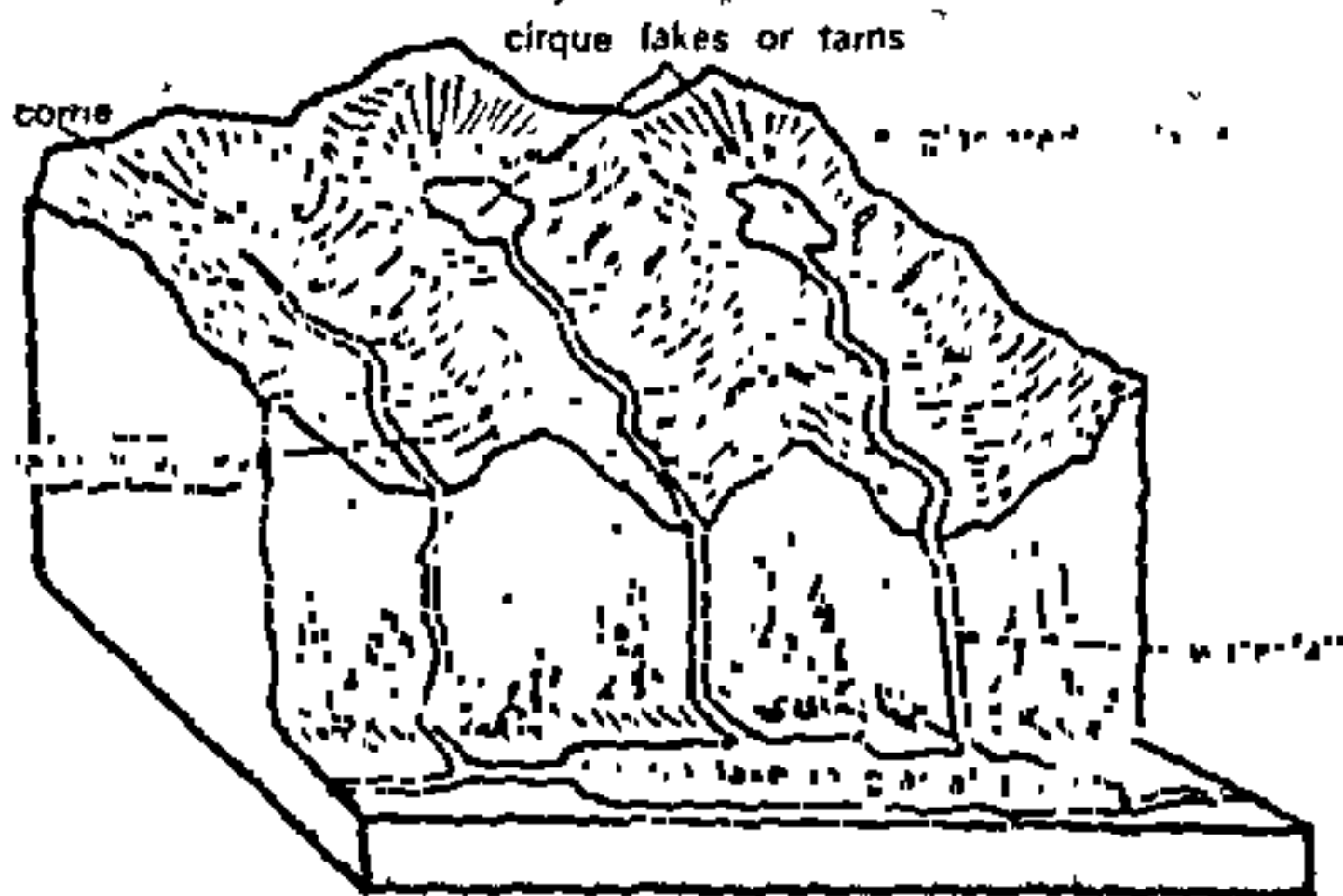


Fig. 68 Glaciation

outwash plain left by the melting of masses of stagnant ice. They are irregular because of the uneven morainic surface and are never of any great size or depth e.g. the meres of Shropshire in England, and the kettle-lakes of Orkney in Scotland.

(c) Rock-hollow lakes. These are formed by ice-scouring when valley glaciers or ice sheets scoop out hollows on the surface. Such lakes of glacial origin are abundant in Finland, indeed the Finns call their country *Suomi* — the Land of Lakes. It is said that there are over 35,000 glacial lakes in Finland!

(d) Lakes due to morainic damming of valleys. Valley glaciers often deposit morainic debris across a valley so that lakes are formed when water accumulates behind the barrier. Both lateral and terminal moraines are capable of damming valleys e.g. Lake Windermere of the Lake District, England.

(e) **Lakes due to the deposition of glacial drifts.** In glaciated lowlands with a predominant drumlin landscape, where drainage is poor, there are intervening depressions. These depressions are often water-logged, forming small lakes like those of County Down in Northern Ireland.

3. Lakes Formed by Volcanic Activity

(a) **Crater and caldera lakes.** During a volcanic explosion the top of the cone may be blown off leaving behind a natural hollow called a *crater*. This may be enlarged by subsidence into a *caldera*. These depressions are normally dry, bounded by steep cliffs and roughly circular in shape. In dormant or extinct volcanoes, rain falls straight into the crater or caldera which has no superficial outlet and forms a crater or caldera lake. The outstanding ones are the Crater Lake in Oregon, U.S.A. which in fact occupies a caldera; Lake Toba in northern Sumatra and Lake Avernus near Naples (Fig. 69).



Fig. 69 Volcanic activity

(b) **Lava-blocked lakes.** In volcanic regions a stream of lava may flow across a valley, become solidified and thus dam the river forming a lake, e.g. a lava flow blocks the Jordan valley forming the Sea of Galilee which is an inland lake, rather elongated in shape.

(c) **Lakes due to subsidence of a volcanic land surface.** The crust of a hollow lava flow may collapse. The subsidence leaves behind a wide and shallow depression in which a lake may form, e.g. Myvatn of Iceland.

4. Lakes Formed by Erosion

(a) **Karst lakes.** The solvent action of rain-water on limestone carves out solution hollows. When these become clogged with debris lakes may form in them. The collapse of limestone roofs of caverns may result in the exposure of long, narrow valleys that were once underground e.g. the *allean* in the Jura Mountains. These are called *poljes*, which normally




Fig. 70 A karst lake formed above the ground water table in a limestone region.

do not have surface outlets, may contain lakes. During wet periods these may cover most of the polje floor but they shrink during dry periods due to seepage (Fig. 70). An example is Lake Scutari in Yugoslavia.

Solution is important in other rocks such as rock salt. Local subsidence may occur when the underlying beds of rock-salt are gradually removed in solution. Many of the meres of Cheshire, England, were probably caused by this, and are also the result of salt-mining operations.

(b) **Wind-deflated lakes.** The deflating action of winds in deserts creates hollows. These may reach ground water which seeps out forming small, shallow lakes. Excessive evaporation causes these to become salt lakes and playas. These are found in the Qattara Depression in Egypt, and the Great Basin of Utah, U.S.A.

5. Lakes Formed by Deposition

(a) **Lakes due to river deposits.** A river may shorten its course during a flood by cutting across its meandering loops, leaving behind a horseshoe-shaped channel as an ox-bow lake, e.g. those that occur on the flood-plains of Lower Mississippi, U.S.A. and Rio Grande, Mexico.

(b) **Lakes due to Marine deposits.** The action of winds and waves may isolate lagoons along coasts by building spits or bars. As these lagoons of shallow water are enclosed only by a narrow spit of land comprising mud, sand and shingle, they may dry away at low tide. They are commonly found on the deltas of large rivers such as the Nile and the Ganges. In East Germany and Poland, lagoons are called *haffs*. Strong on-shore winds are capable of putting

coastal sand dunes landwards, and these may enclose marshy lagoons. This type of lagoon is well developed in the Landes of south-west France.

(c) Lakes due to landslides, screes and avalanches. Lakes formed by these processes are also known as barrier lakes. Landslides or screes may block valleys so that rivers are dammed. Such lakes are short-lived, because the loose fragments that pile across the valleys will soon give way under the pressure of water. When they suddenly give way, the dammed water rushes down, causing floods. Examples of lakes of this type are, Lake Gormire in Yorkshire, blocked by landslides; Ffynnon Frech on Snowdon blocked by screes (Fig. 71).

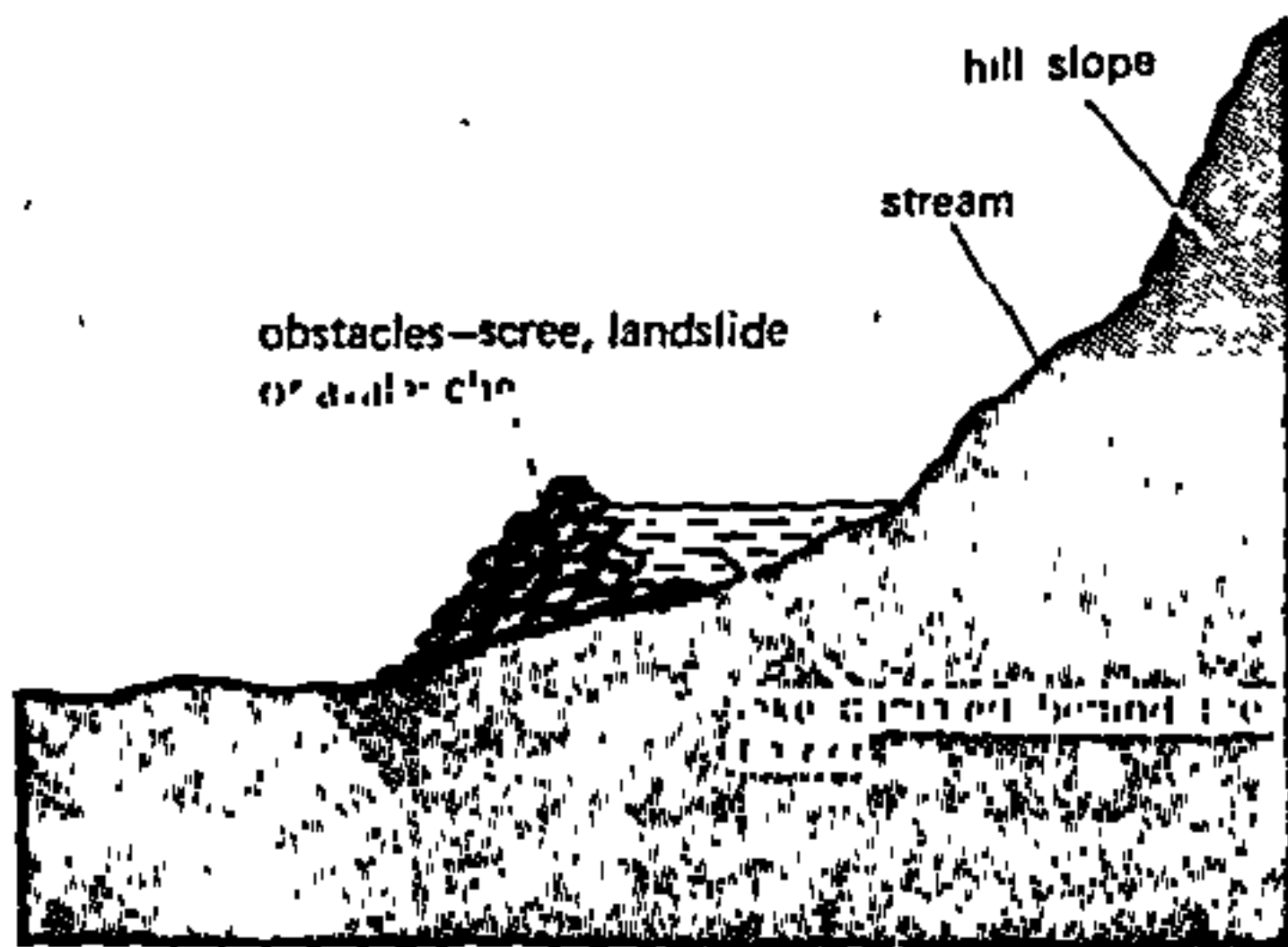


Fig. 71 Deposition (a barrier lake formed by the deposition of an obstacle)




Fig. 72 Human activities (a lake made by constructing a concrete dam across a river valley)

6. Lakes Formed by Human and Biological Activities

(a) Man-made lakes. Besides the natural lakes, man has now created artificial lakes by erecting a concrete dam across a river valley so that the river water can be kept back to form reservoirs (Fig. 72).

Amongst such man-made lakes, the most imposing is Lake Mead above the Hoover Dam on the Colorado River, U.S.A.

(b) Lakes made by animals. Animals like beavers are particularly interesting. They live in communities and construct dams across the rivers with timber. Such beaver dams are quite permanent and are found in North America, e.g. Beaver Lake in Yellowstone National Park, U.S.A.

(c) Other types of lakes. These include ornamental lakes, especially made to attract tourists, e.g. Lake Gardens, Kuala Lumpur, Taiping Lakes. Man's mining activities, e.g. tin mining in West Malaysia, have created numerous lakes. Inland fish culture has necessitated the creation of many fishing-lakes.

Lakes and Man

A careful examination of the lakes of the world will reveal their immense human significance. In countries where they are found in abundance, such as Finland, Canada, U.S.A., Sweden and the East African states, lakes, together with other inland waterways, have played a dominant role in the human, economic, social and cultural life of the people. The pattern of settlement, commerce and communication is very closely related to the distribution of the water features.

The following are the major uses of lakes and their associated human activities.

1. Means of communication. Large lakes like the Great Lakes of North America provide a cheap and convenient form of transport for heavy and bulky goods such as coal, iron, machinery, grains and timber. The Great Lakes-St. Lawrence waterways penetrate more than 1,700 miles into the interior. They are thus used as the chief arteries of commerce. It is estimated that the annual tonnage passing through the Sault-Ste. Marie Canal, or the Soo Canal, between Lake Huron and Lake Superior is greater than the combined annual tonnage of the Suez and Panama Canals.

2. Economic and industrial development. Early settlements and town sites were very much influenced by the presence of lakes. Lakes are an even more decisive factor when they are drained by large rivers with outlets to the sea. The Great Lakes-St. Lawrence waterways were responsible for the development of the interior wheat farms and lakeside industries. Raw materials, minerals and fuels were economically handled and assembled in the 'HOMES' district (Lakes Huron, Ontario, Michigan, Erie and Superior), which has since become one of the greatest industrial districts of the world. Similarly, Lakes Poyang, Tung Ting and other lakes of the central



Some of the lakes of Finland scoured out by ice action
Camera Press

Yang-tze basin have greatly assisted in the commercial and industrial development of *Wuhan* (*Wuchang, Hanyang and Hankow*).

3. **Water storage.** Lakes of either natural or artificial origin are vital sources of *domestic* water supply to surrounding towns and industrial cities. For example in Britain Lake Thirlmere supplies water to Manchester, Loch Katrine to Glasgow, Lake Vyrnwy (in Wales) to Liverpool. The Okhla Reservoir supplies Delhi and the Vetarna, Vihar and Tulsī lakes supply Bombay.

4. **Hydro-electric power generation.** In mountainous districts, lakes or man-made reservoirs are used to furnish a good head of water to generate hydro-electric power. Natural lakes are preferred to artificial reservoirs because the volume of water that flows from them varies very little throughout the year. For instance, the Niagara River flowing from Lake Erie to Lake Ontario has a very regular supply of water for its power stations, whereas the Catawba River in the Carolinas which does not flow from a lake, has very little water during the dry season. Cotton mills have been forced to close down during the period of drought due to insufficient power supplies to run the mills. The Aswan Dam on the Nile in Egypt and the Lloyd Barrage on the Indus at Sukkur suffer from similar defects. The Abu Bakar Barrage on the Perak Highlands supplies much hydro-electric power in central West Malaysia.

5. **Other purposes.** As mentioned earlier most

lakes will eventually be eliminated, and when they dry up, their former beds are covered with thick layers of fertile alluvium. They make excellent agricultural land like the fertile Vale of Pickering in Yorkshire, or the rich Red River Valley of Canada which was in fact the former site of Lake Agassiz.

Modern multi-purpose dams, besides generating hydro-electric power also supply water for irrigation e.g. the Sennar Dam on the Blue Nile in Sudan, the Burrinjuck Dam on the Murrumbidgee in Australia, and the Hirakud Dam (Madhya Pradesh) on the Mahanadi in India.

6. **Regulating river flows.** A river with large lakes in its basin seldom experiences serious floods or lack of water. By absorbing the excess water during heavy rain, a lake reduces the effects of serious flooding downstream. In the dry season, it releases its water so that a steady flow of the river is maintained. Because lakes retain part of the sediment load, rivers leaving lakes have clearer water. Lakes that have such functions include the Poyang and Tung Ting on the Yang-tze Kiang, Tonle Sap on a tributary of the Mekong, and Lake Constance on the upper Rhine. Where such lakes are not available, and flooding is a serious problem, artificial reservoirs are constructed e.g. the Hoover Dam on the River Colorado and the Bhakra and Nangal Dams on the Sutlej in India.

7. **Moderation of climate.** Large and deep lakes which are heated more slowly than the land by day and cooled more slowly than the land by night, exercise an appreciable effect in moderating the climate of a region in the same way as oceans affect adjoining land masses. Water in the lakes cools the air in summer by absorbing part of the heat and warms it in winter by releasing the heat. For example the eastern shores of Lakes Erie, Ontario and Huron have a much milder winter than those of the west, because the on-coming breezes are warmed and early frosts are minimised. This part of the Lake Peninsula is therefore important for grapes and fruit farming. Large lakes like Lake Michigan and the Caspian Sea, also exert a slight influence on the cloudiness and precipitation of the region. Their large expanse of water acts almost like part of the ocean, and helps to precipitate atmospheric moisture into rain. The leeward side of Lake Michigan records a little more precipitation than the windward side, though the actual amount is often not easily noticeable. Small lakes have practically no effect at all on either temperature or rainfall.

8. **Source of food.** Many large lakes have important supplies of protein food in the form of freshwater

fish. Sturgeon is commercially caught in the Caspian Sea, salmon and sea trout in the Great Lakes, and in Tonle Sap in Cambodia, fishing is a leading occupation. Amateur fishermen have found fishing in lakes and rivers a most rewarding pastime. In many countries, artificial lakes have been created for inland fish breeding. This is particularly important in China and Japan.

9. **Source of minerals.** Salt lakes provide valuable rock salts. In the Dead Sea, the highly saline water is being evaporated and produces common salt, almost indispensable for human well-being. Borax is mined in the salt lakes of the Mojave Desert.

Gypsum is mined in Cheshire, and Stassfurt, a small distance from Berlin, is so rich in potash and other chemical deposits, that they have given rise to a wide range of chemical industries. In both these areas the salts are obtained from deposits formed in a earlier geological period.

10. **Tourist attraction and health resorts.** Some of the world's best frequented holiday and health resorts are located on lakesides for example, Lake Geneva, Lake Lucerne, Lake Lugano, Lake Como, Lake Placid (New York), Lake Vaner and Lake Vatter, (Sweden), the English Lake District and Taiping Lakes. The glacier-formed lakes of the Alps have made the tourist industry a national occupation of the Swiss.

QUESTIONS AND EXERCISES

1. Locate any *three* of the following lakes. Lake Tanganyika, Great Salt Lake, Lake Toba, Lake Como, Lake Victoria, Lake Scutari, Lake Mead

- With the aid of sketch maps, explain their mode of formation
- State their specific value to the countries they serve
- Name another lake outside that country which has fairly similar origins

2. Explain how each of the following types of lakes are formed. Quote an example of each and locate them in clear sketch maps

- ox-bow lake
- kettle lake
- crater lake
- karst lake

3. (a) With the help of large, labelled diagrams, explain how lakes may be formed by any *three* of the following.

- glaciation
- earth movement
- volcanic activity
- erosion
- deposition

- Quote three actual examples of each
- State three uses of man-made lakes

4. Rivers may be dammed for

- generating hydro-electricity
- controlling floods
- irrigating crops
- supplying drinking water
- assisting inland water transport

For any *four* of them, locate a dam and a river in which the damming has taken place. Explain briefly how each of the above purposes has been successfully achieved.

5. Each of the following terms are in one way or another connected with lake formation and uses. For any *five* of them give a concise explanation of their implications and give a good example of each.

- basin of inland drainage
- tectonic lakes
- haffs
- beaver dams
- playas
- barrier lakes
- tarns

The Action of Waves, Tides and Currents

The coastline, under the constant action of the waves, tides and currents, is undergoing changes from day to day. On calm days, when winds are slight, waves do little damage to the shoreline and may instead help to build up beaches and other depositional features. It is in storms that the ravages of the waves reach their greatest magnitude. The average pressure of Atlantic waves on adjacent coasts is about 600 lb. per square foot in the summer and treble that in winter. During storms, the pressure exerted is more than 6,000 lb. or 3 tons per square foot! Movements of such intensity will wear down not only the cliffs but also sea walls and buildings. *Tides and currents*, on contact with the shores, make very little direct attack on the coastline. Tides affect marine erosion mainly by extending a *line* of erosion into a zone of erosion. This zone corresponds to the area between the low water level and the high water level. Currents help to move eroded debris and deposit it as silt, sand and gravel along the coasts.

The Mechanism of Marine Erosion

The most powerful agents of marine erosion are waves. Their origin is due to the sweeping of winds over the water surface, which sets a series of undulating swells surging forward. These become higher and swifter. A normal wave in an open ocean may measure 20 feet high (the vertical height between the crest and the trough) and 400 feet long (the wavelength or the horizontal distance between one crest and another). During storms this is greatly increased, depending on the speed and duration of the winds. On approaching shallow water near the shores, their speed is reduced and the waves are curved or refracted against the alignment of the coast. Shallow water, when it is less than the height of the waves, checks their forward movement, the crests curl over and break into the shores in a mass of foam as breakers. The water that finally rushes up the beach and hurls rock debris against the land is termed swash. The water is sucked back and retreats as backwash. Another element in offshore drift is the

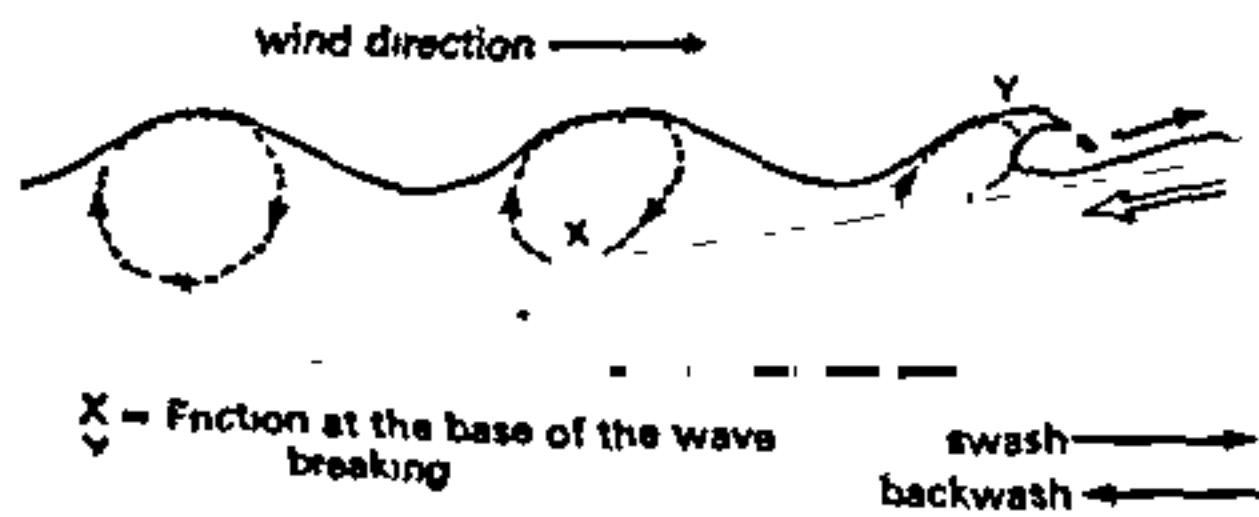
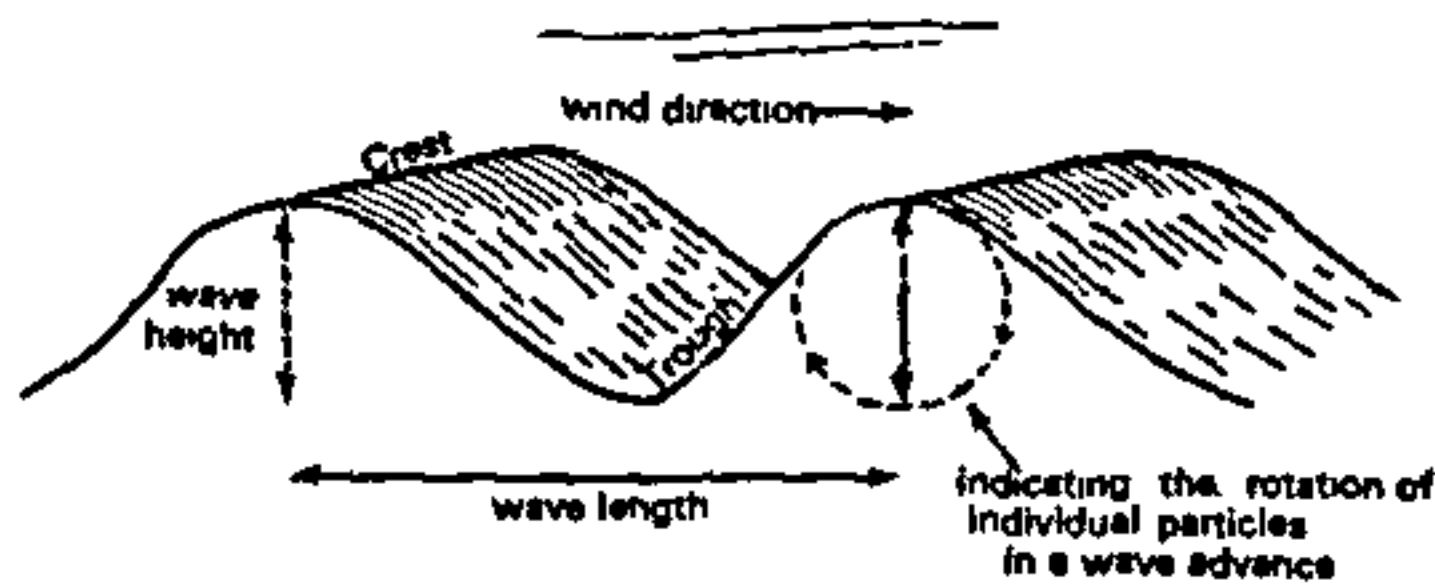
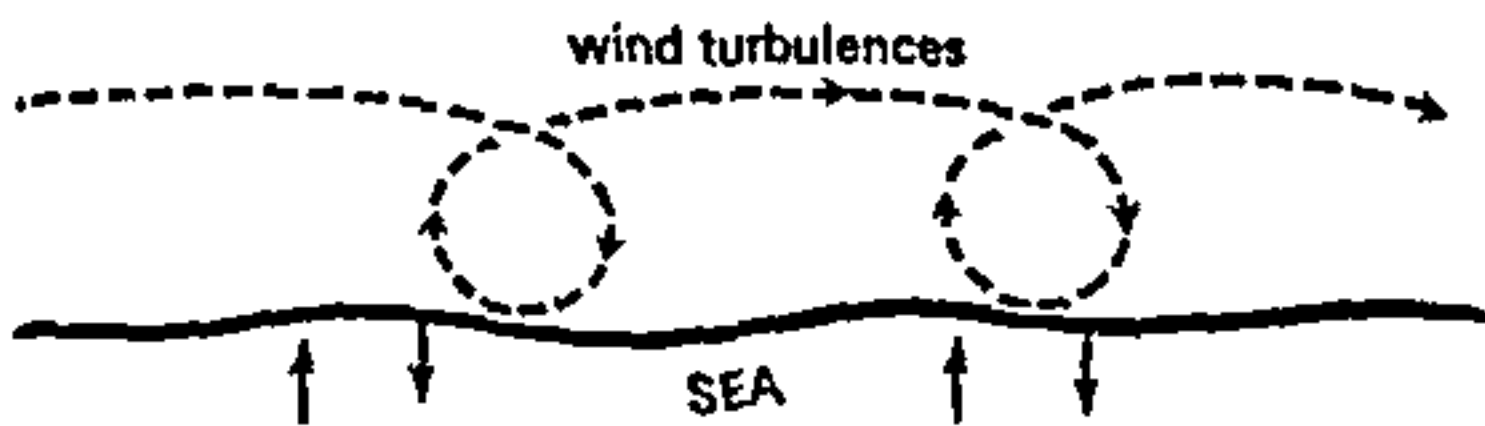


Fig. mechanism of wave motion

Marine agents of erosion operate in the following ways to transform the coastal landscape.

1. **Corrasion.** Waves armed with rock debris of all sizes and shapes charge against the base of the cliffs, and wear them back by corrasion. On-coming currents and tides complete the work by sweeping the eroded material into the sea.
2. **Attrition.** The constantly moving waves that transport beach materials such as boulders, pebbles, shingle and fine sand also hurl these fragments against one another, until they are broken down by attrition into very small pieces. The grinding and polishing of such fragmental materials against cliff faces and against each other is largely responsible for the fine sand which forms the beaches that are so typical of the seaside resorts.
3. **Hydraulic action.** In their forward surge, waves splashing against the coast may enter joints and crevices in the rocks. The air imprisoned inside is immediately compressed. When the waves retreat, the compressed air expands with explosive violence. Such action repeated again and again soon enlarges the cracks and rock fragments are prised apart.
4. **Solvent action.** On limestone coasts, the solvent action of sea water on calcium carbonate sets up chemical changes in the rocks and disintegration takes

place. This process is limited to limestone coasts. The rate of marine erosion depends on the nature of the rocks, the amount of rock exposed to the sea, the effects of tides and currents, and human interference in coast protection. Other effects such as volcanicity, glaciation, earth movement and organic accumulations have also to be considered.

Coastal Features of Erosion

1. **Capes and bays.** On exposed coasts, the continual action of waves on rocks of varying resistance causes the coastline to be eroded irregularly. This is particularly pronounced where hard rocks, e.g. granites and limestones, occur in alternate bands with softer rocks e.g. sand and clay. The softer rocks are worn back into inlets, coves or bays and the harder ones persist as headlands, promontories or capes (Fig. 74). Along the Dorset coast of southern England, Swanage Bay and Durlston Head are examples. Even where the coast is of one rock type irregularities will be caused by variation within the




Fig 75 Cliff beds dipping seawards

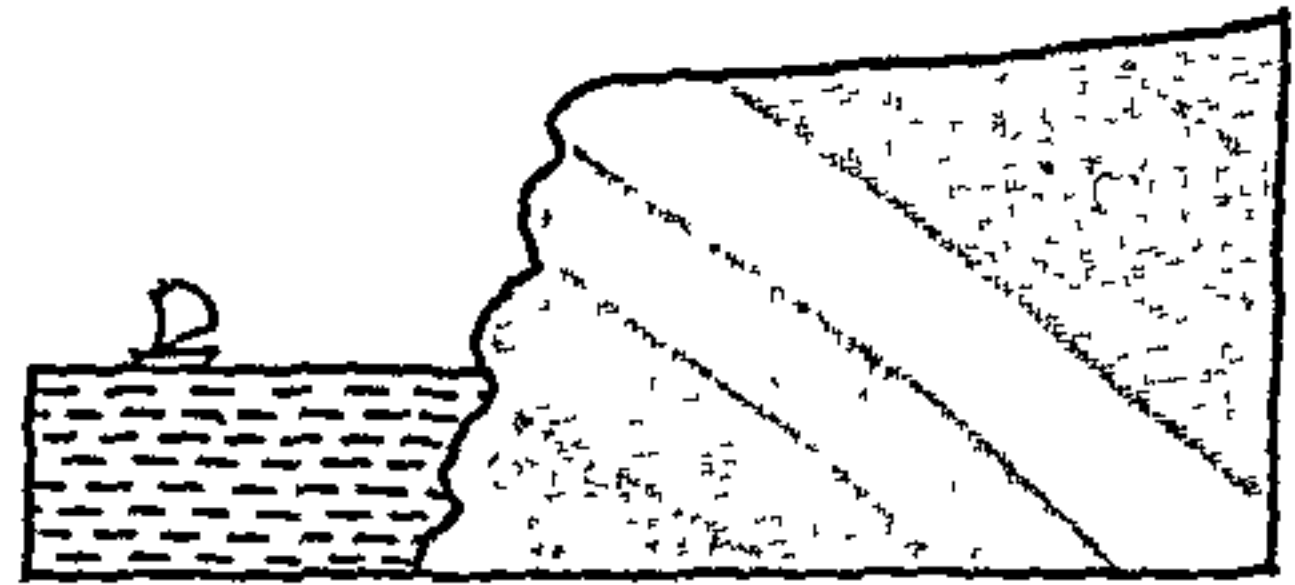


Fig 76 Cliff beds dipping landwards

of the best known cliffs are the chalk cliffs of the English Channel and include Beachy Head which is 500 feet high, the Seven Sisters near the mouth of the Cuckmere and the 'White Cliffs' of Dover.

At the base of the cliff the sea cuts a notch, which gradually undermines the cliff so that it collapses

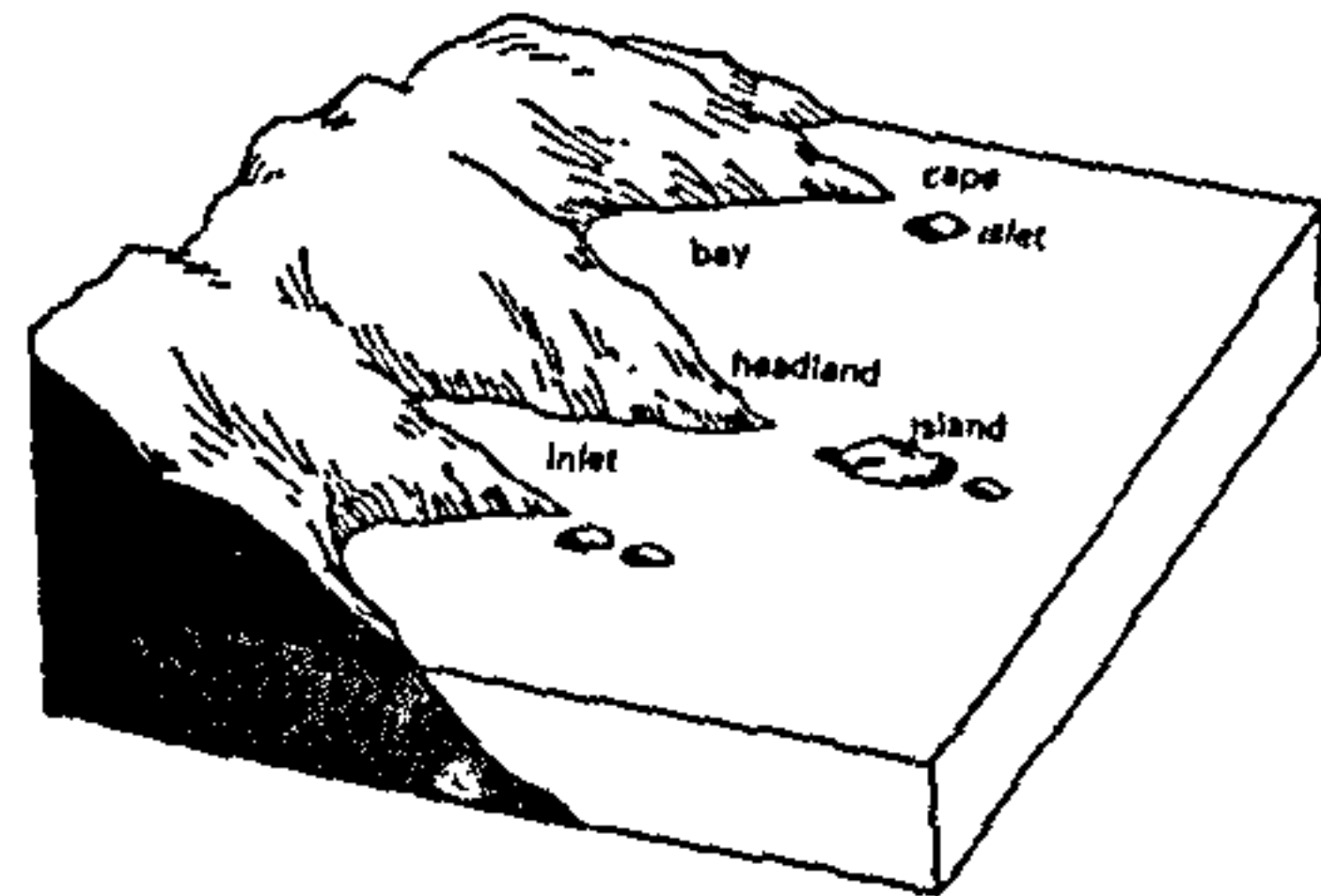


Fig. 74 Coastal features of differential erosion

rock. Thus Penang Island, made of granite, has many bays and headlands. Very large indentations such as the Persian Gulf or the Bay of Bengal are due to other causes such as submergence or earth movement.

2. **Cliffs and wave-cut platforms.** Generally any very steep rock face adjoining the coast forms a cliff. The rate of recession will depend on its geological structure, that is the stratification and jointing of the rocks and their resistance to wave attack. If the beds dip seawards, large blocks of rock will be dislodged and fall into the sea. The cliff will rise in a series of 'steps' as shown in Fig. 75. On the contrary, if the beds dip landwards as illustrated in Fig. 76, the cliff will be more resistant to wave erosion. Some

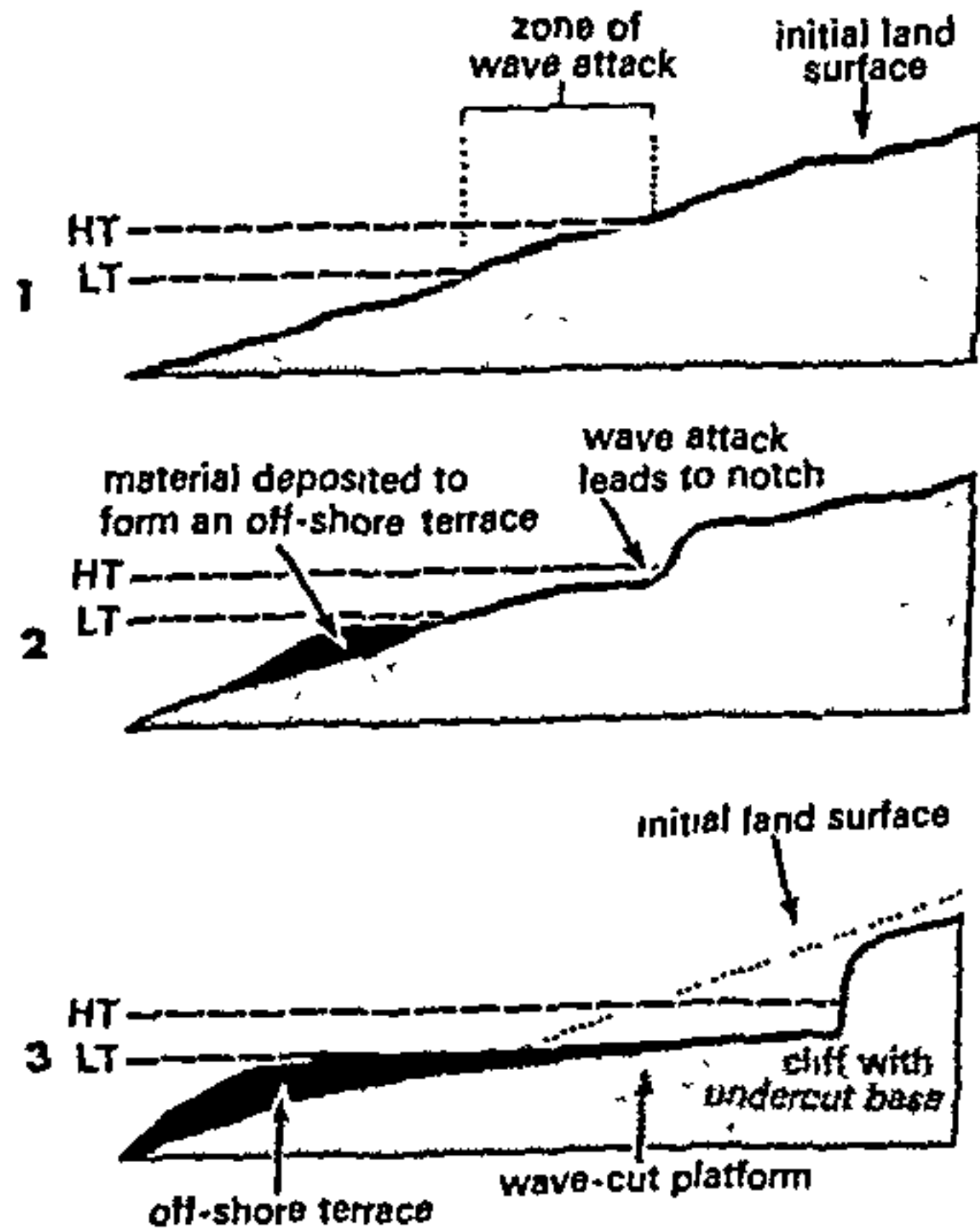


Fig. 77 The development of shore profile

As a cliff recedes landwards under the pounding of waves, an eroded base is left behind, called a wave-cut platform. The platform, the upper part of which is exposed at low tide, slopes gently seawards and its surface is strewn with rock debris from the receding cliff. Further abrasion continues until the pebbles are swept away into the sea. The eroded materials are deposited on the off-shore terrace (Fig. 77). When the platform attains a greater width (e.g. 30 miles in the case of the wave-cut platform of Strandflat off Western Norway), it is entirely covered with water and further erosion of the cliffs is negligible.

3. Cave, arch, stack and stump. Prolonged wave attack on the base of a cliff excavates holes in regions of local weakness called caves e.g. at Flamborough Head, England. When two caves approach one another from either side of a headland and unite, they form an arch, e.g. the Needle Eye near Wick, Scotland. Further erosion by waves will ultimately lead to the total collapse of the arch. The seaward portion of the headland will remain as a pillar of rock known as a stack. One of the finest examples of a stack is the Old Man of Hoy in the Orkneys which is of Old Red Sandstone and is 450 feet high. Equally out-

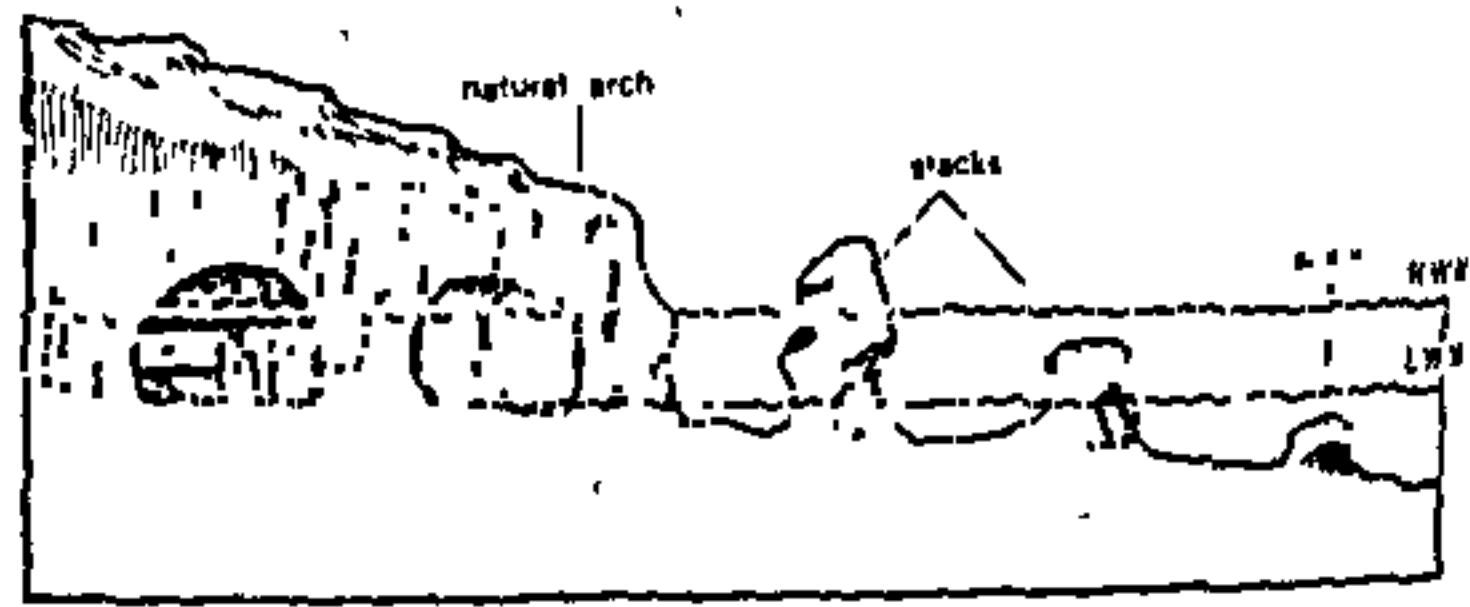



Fig 78 Arch, stacks and stumps Where two caves are eroded on either side of a headland they may eventually join to form a natural arch. If the top of the arch collapses stacks are formed. These are gradually worn down until they become stumps exposed only at low tide.

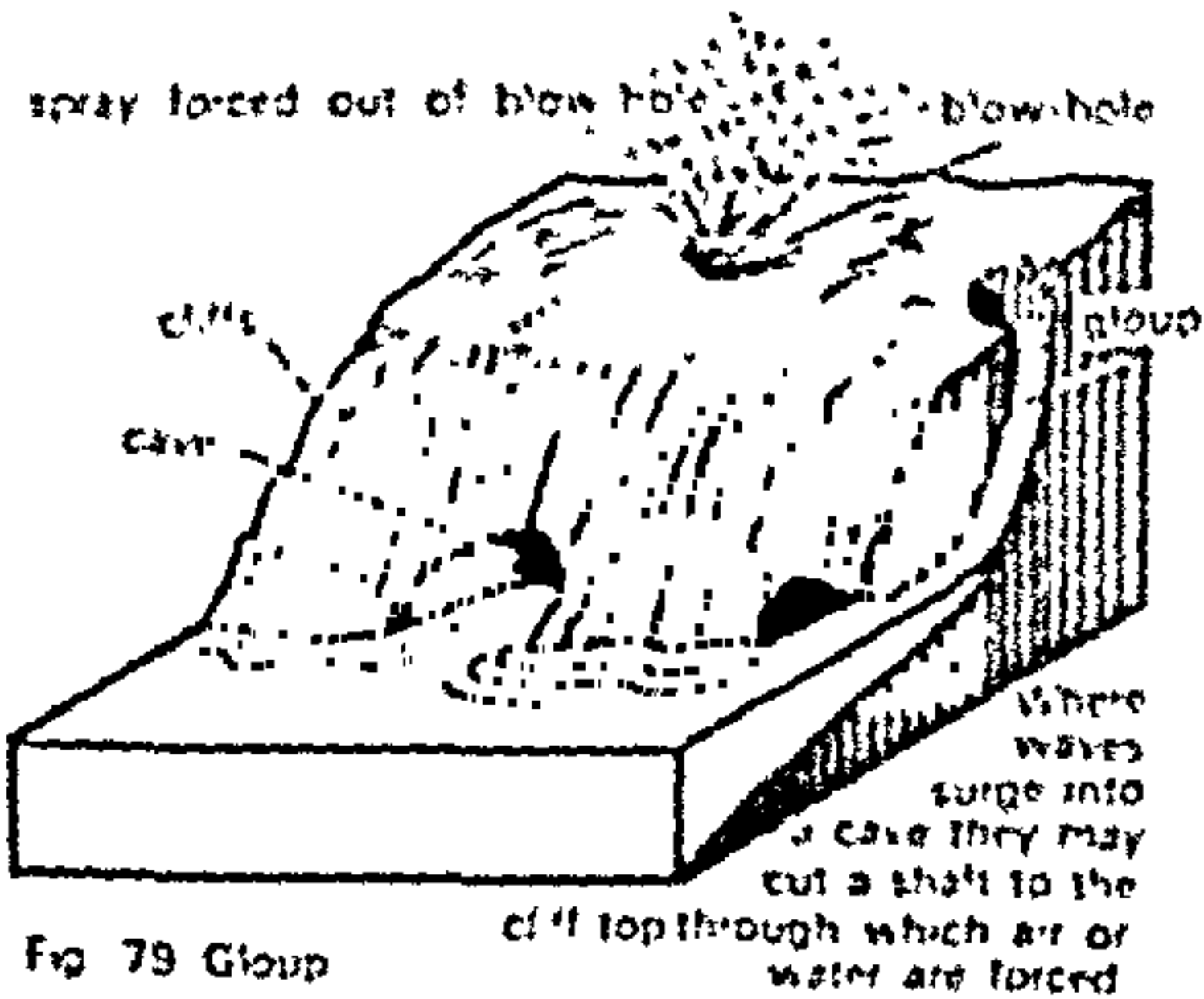
standing are the Needles, Isle of Wight, which are a group of stacks cut in chalk and diminishing in size seawards. In the course of time, these 'stubborn' stacks will gradually be removed. The vertical rock pillars are eroded, leaving behind only the stumps which are only just visible above the sea level, e.g. those of the St. Kilda group, off the Outer Hebrides, Scotland (Fig. 78).

4. Geos and gloops. The occasional splashing of the waves against the roof of a cave may enlarge the

A wave-cut platform on the Hong Kong coast S.T. Fok



joints when compressed air is trapped inside. A natural shaft is thus formed which may eventually pierce through to the surface. Waves breaking into the cave may force water or spray or just air out of this hole. Such a shaft is termed a *gloop* (from the noise made by the water gurgling inside) or *blow-hole* (Fig 79). An example is at Helborn Head in Cath-



A natural arch

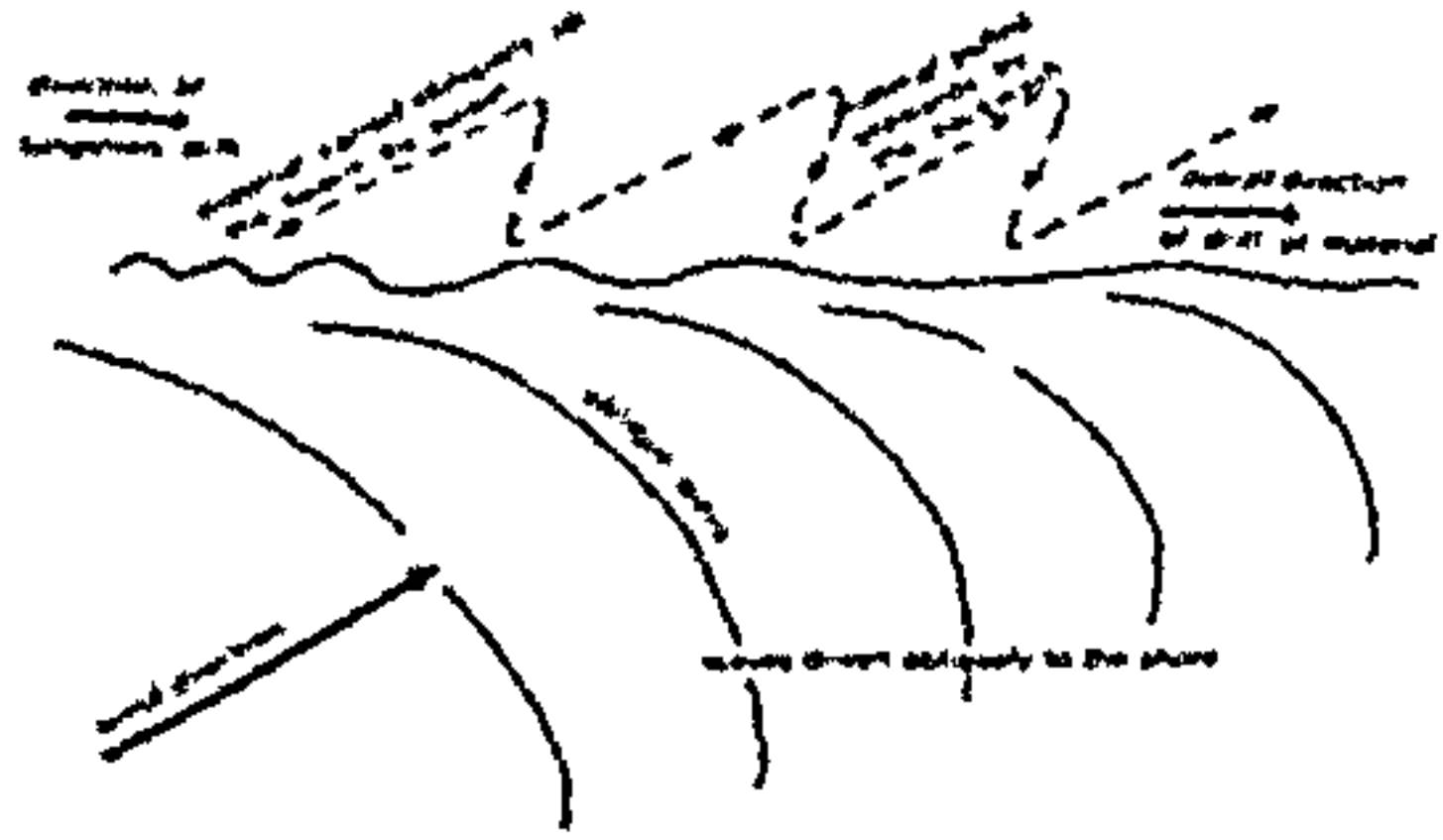


Fig 81 Longshore drift

obliquely to the coast carries the material along the shore in the direction of the dominant wind (Fig. 81). At the same time, the backwash removes part of the material seawards along the bed of the sea, and deposits it on the off-shore terrace and even beyond. Finer materials such as silt and mud are deposited in the shallow waters of a sheltered coast.

The constant action of the waves automatically sorts out the shoreline deposits in a graded manner. The coarser materials (cobbles and boulders) are dropped by the waves at the top of the beach. The finer materials (pebbles and sand grains) which are carried down the beach by the backwash are dropped closer to the sea. On smooth lowlands, beaches may continue for miles, like those of the east coast of West Malaysia, but in upland regions where the land descends abruptly into the sea, such as the Chilean coast, long beaches are absent.

2. Splits and bars. The debris eroded by waves is continually moved by longshore drift and where there is an indentation in the coast, such as the mouth of a river or a bay, material may continue to be deposited across the inlet. As more material:

ness Scotland. The enlargement of blow-holes and the continued action of waves weakens the cave roof. When the roof collapses a long, narrow inlet or creek develops. Such deep clefts, which may be 100 feet deep and equally long, are called *geos*, e.g. the Wise Geo, near Duncansby Head, Scotland (Fig 80).

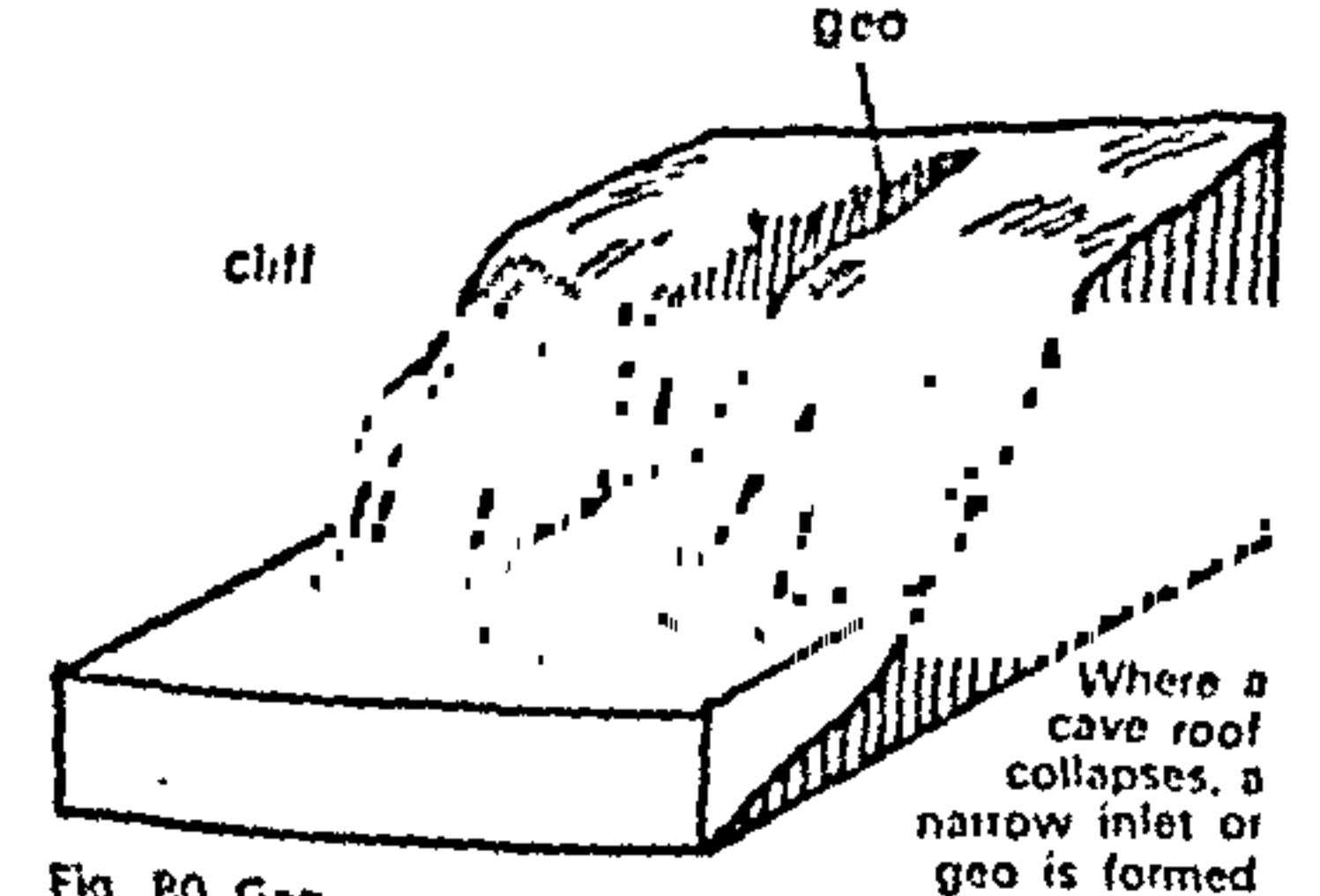


Fig 80 Geo

Coastal Features of Deposition

1. Beaches. Sands and gravels loosened from the land are moved by waves to be deposited along the shore as beaches. This is the most dominant form of the constructive work of the sea. The eroded material is transported along the shore in several distinct ways. The longshore drift which comes

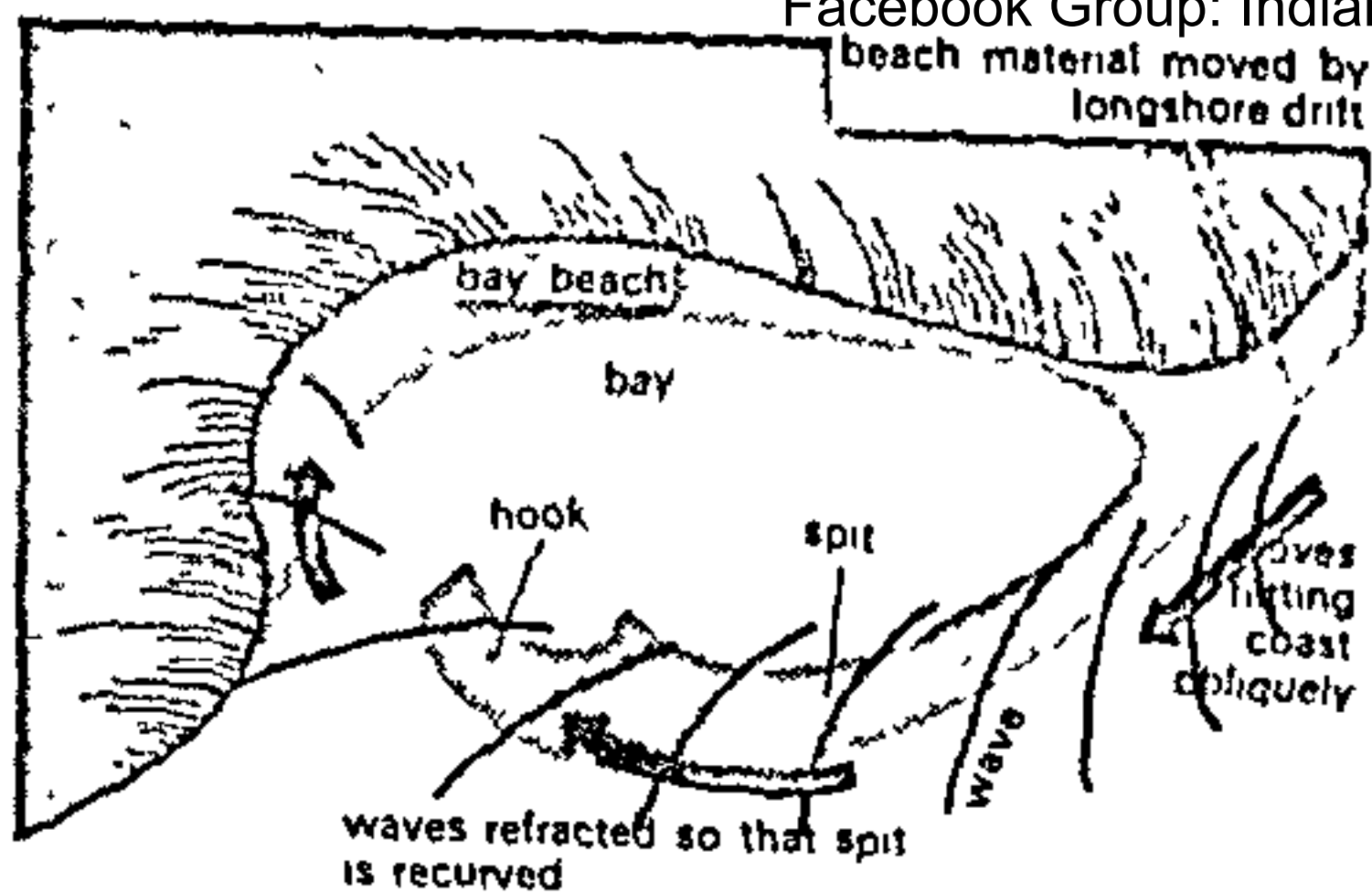


Fig 82 Development of spit

are added, they will pile up into a ridge or embankment of shingle forming a tongue or spit, with one end attached to the land and the other end projecting into the sea (Fig. 82), e.g. Calshot Spit, Southampton Water, England or those along the coast of Kelantan. Oblique waves may curve the spit into a hook or recurved spit. When the ridge of shingle is formed across the mouth of a river or the entrance to a bay, it is called a bar. The most remarkable example of a bar is Chesil Beach in Dorset, England, which extends for over 16 miles along the coast, linking the Isle of Portland with mainland, and enclosing a lagoon called the Fleet. Such a connecting bar that joins two land masses is better known as tombolo. On the Baltic coast of Poland and Germany, large bodies of water are almost completely enclosed by long bars, locally termed *nehrungs*, to form marshy lagoons or haffs.

3. Marine dunes and dune Belts. With the force of on-shore winds, a large amount of coastal sand is driven landwards forming extensive marine dunes that stretch into dune belts. Their advance inland may engulf farms, roads and even entire villages. The dunes of the Landes, south-west France, cover 6,000 square miles; the crests of the dunes are over 130 feet high. Dunes are common in the coastlands of Belgium, Denmark and the Netherlands. To arrest the migration of the dunes, sand-binding species of grass and shrubs, such as marram grass, and pines are planted.

Types of Coasts

There is a great variety of coastal features coastlines can be divided into two basic types.

1. **Coastlines of emergence.** These are due to the uplift of the land or the rise of the sea, including

such coasts as ria coasts, fiord coasts, estuarine coasts and Dalmatian or longitudinal coasts.

2. **Coastlines of emergence.** These are due to the uplift of the land or a fall in the sea level. They are less common and are represented by the uplifted lowland coast and the emergent upland coast.

Coastlines of Submergence

1. **Ria coasts.** During the Ice Age a great deal of water was locked up in ice. The warmer climate that followed melted much of the ice. Subsequently there was an increase in the waters of the oceans and the sea level rose appreciably. In some cases it is estimated that there was a rise of almost 300 feet!

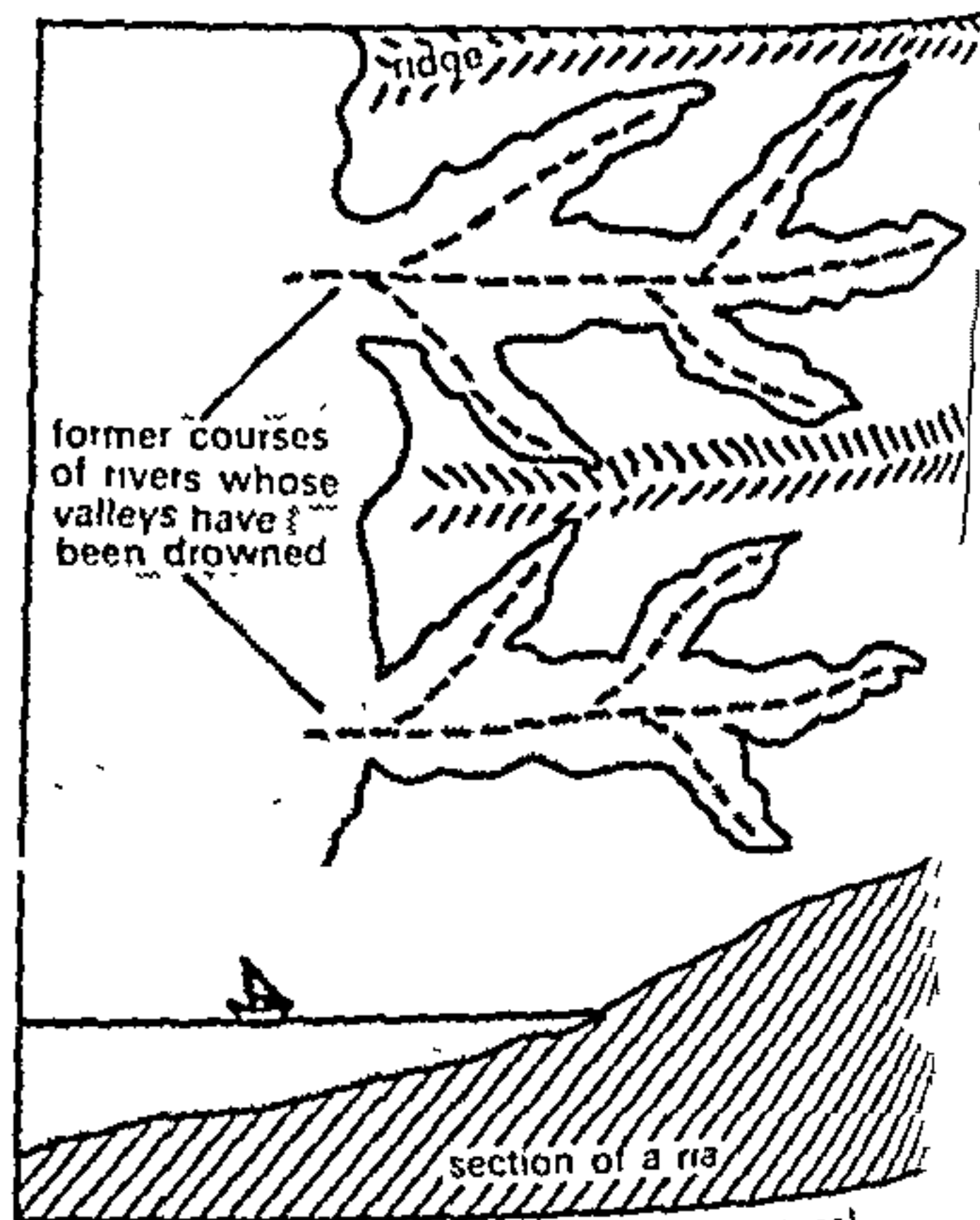


Fig 83 A ria coast (discordant, Atlantic type)

In upland coastal regions where the mountains run at right angles to the coast, that is transverse or discordant to the coast (Fig. 83), a rise in the sea level submerges or drowns the lower parts of the valleys to form long narrow branching inlets separated by narrow lands. They differ from fiords in two important respects, i.e. they are not glaciated, and their depth increases seawards. A ria coast is typical of the Atlantic type of coast like those of north-west France, north-west Spain, south-west Ireland, Devon and Cornwall. As rias are generally backed by highlands they support few large commercial ports though they have deep water and offer sheltered anchorage. They have been extensively used for siting fishing ports and naval bases such as Plymouth and Brest.

2. **Fiord coasts.** Fiords are *submerged U-shaped glacial troughs*. They mark the paths of glaciers that plunged down from the highlands. They have steep walls, often rising straight from the sea, with tributary branches joining the main inlet at right angles. Due to the greater intensity of ice erosion fiords are deep for great distances inland but there is a shallow section at the seaward end formed by a ridge of rock and called the threshold (Fig. 84). Off the fiord coast are

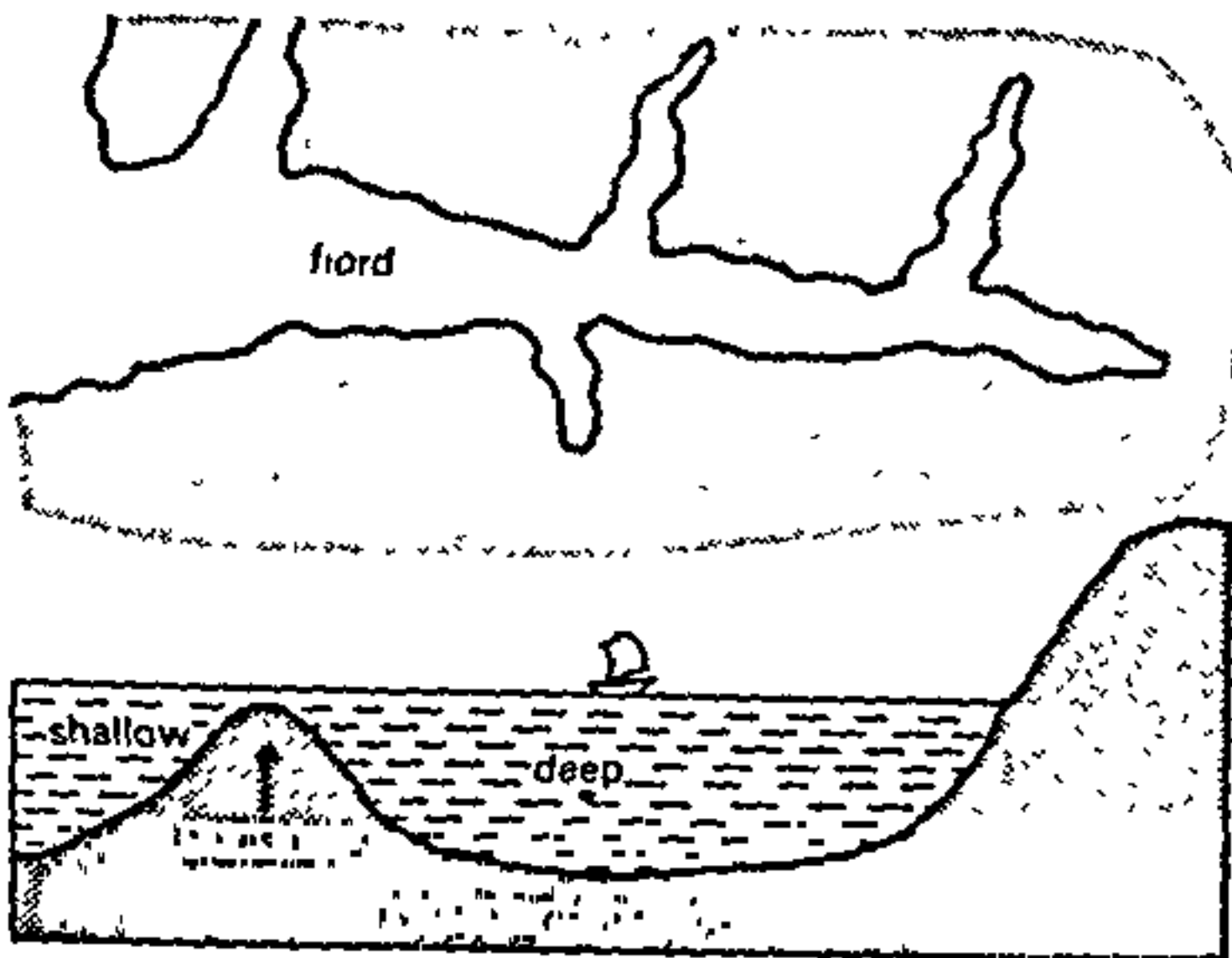


Fig. 84 A fiord coast (submergent and glaciated)

numerous islands or skerries which, with the shallow thresholds, sometimes only 200 feet deep, complicate coastal navigation. Fiord coasts are almost entirely confined to the higher latitudes of the temperate regions which were once glaciated e.g. Norway, Alaska, British Columbia, southern Chile and the South Island of New Zealand. Some of the large fiords are extremely long and deep. For example the Sogne Fiord of Norway is 110 miles long, 4 miles wide and almost 4,000 feet deep in its mid-channel. Despite their deep and sheltered water, few large ports are located in fiords. Their mountainous background with poor accessibility inland, attract few settlements. Agriculture is confined to the deltaic fans, built up where streams flow down to the fiords. The few towns that exist either as fishing or market centres e.g. Trondheim, are only of local importance.

3. **Dalmatian coast.** This is the longitudinal coast where mountains run parallel or concordant to the coast. The name is taken from the coast of Dalmatia, Yugoslavia, along the Adriatic Sea, where the submergence of the coastline produces long, narrow inlets with a chain of islands parallel to the coast. The

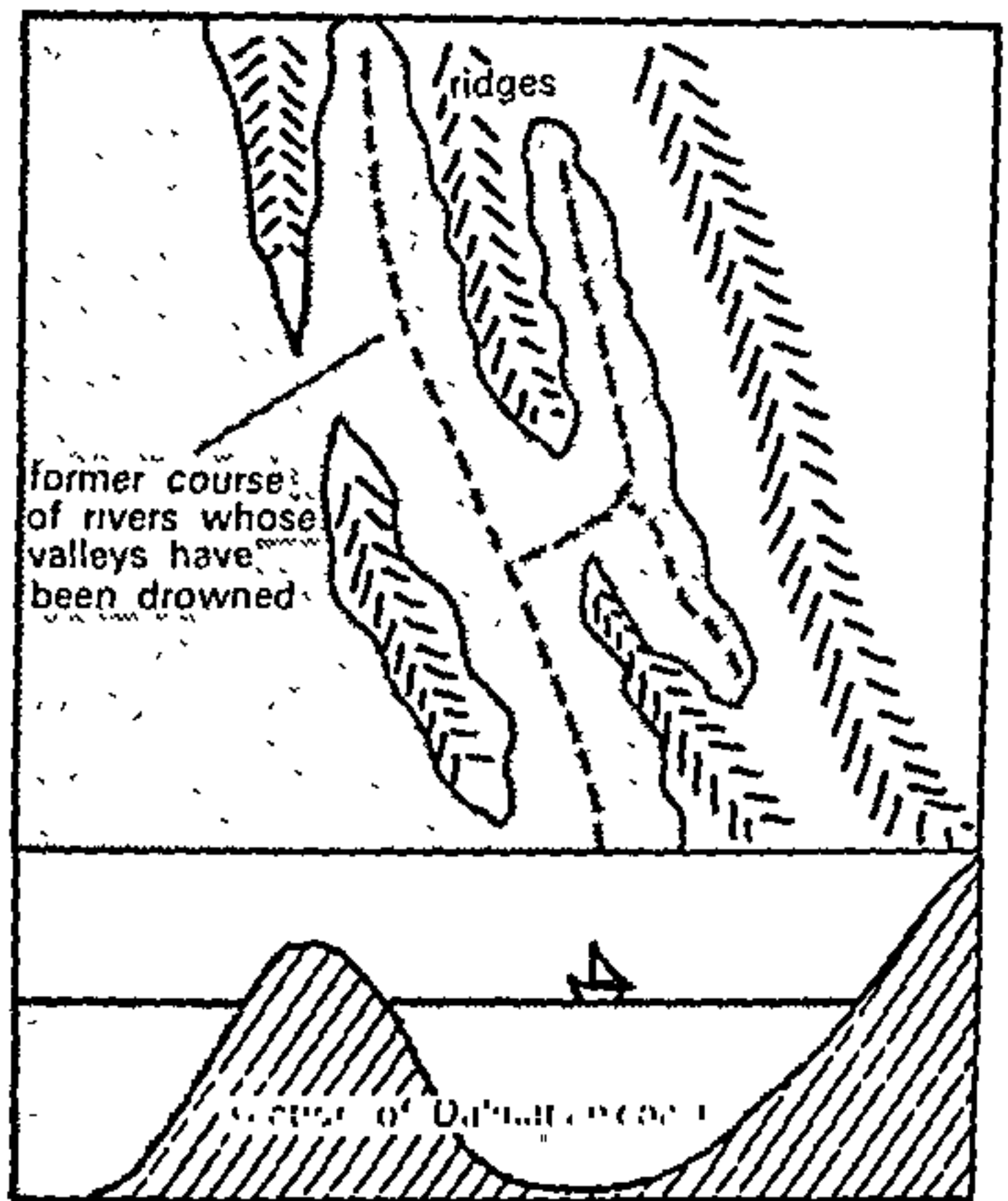


Fig. 85 A Dalmatian coast (concordant, Pacific type)

elongated islands are the crests of former ranges and the narrow sounds were the former longitudinal valleys (Fig. 85). The Dalmatian type of coast is also typical of the Pacific coast where the ranges are parallel to the coast e.g. western coasts of North and South America but there the coastline is more regular. Like the ria and fiord coasts, the mountainous nature of the Dalmatian coastline hinders communication inland. It has deep, sheltered harbours but no distinguished ports. On the Pacific coast, however, there are some important ports such as San Francisco.

4. **Estuarine coasts.** In submerged lowlands, the mouths of rivers are drowned so that funnel-shaped estuaries are formed. If their entrances are not silted by moving sand-banks, they make excellent sites for ports, e.g. the estuaries of the Thames, Elbe and Plate are the sites of such great seaports as London, Hamburg and Buenos Aires. Tidal effects further enhance the value of the ports and even when there is a little silting, modern dredges help to keep the ports open all the time.

Coastlines of Emergence

1. **Uplifted lowland coast.** The uplift of part of the continental shelf produces a smooth, *gently sloping coastal lowland* (Fig. 86). The offshore waters are shallow with lagoons, salt-marshes and mud-flats.

Where the emergent deposits from the continental shelves are sandy and gravelly, beaches and marine dunes are formed. Ports that were once located on the former coast become inland towns. Examples of uplifted lowland coasts include the south-eastern U.S.A., western Finland, eastern Sweden and parts of coastal Argentina south of the Rio de la Plata.

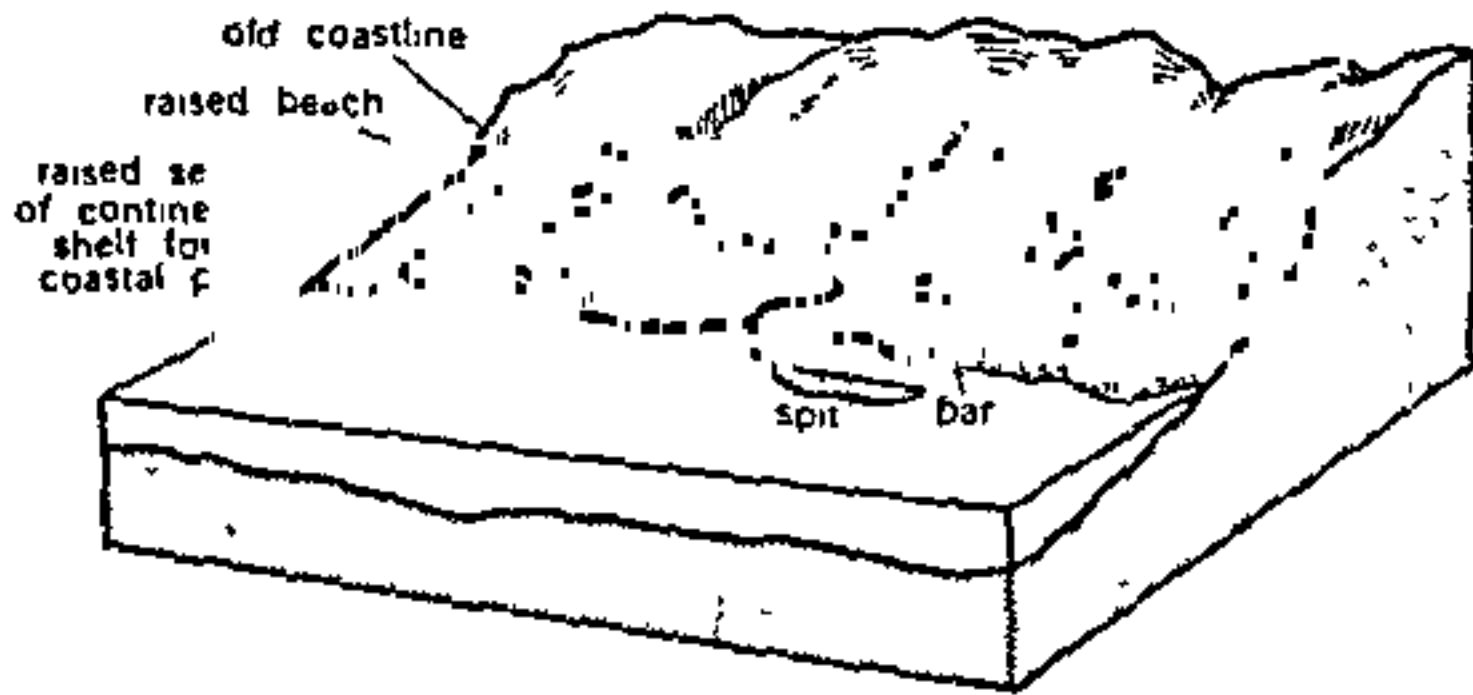


Fig. 86 Lowland coastline of emergence

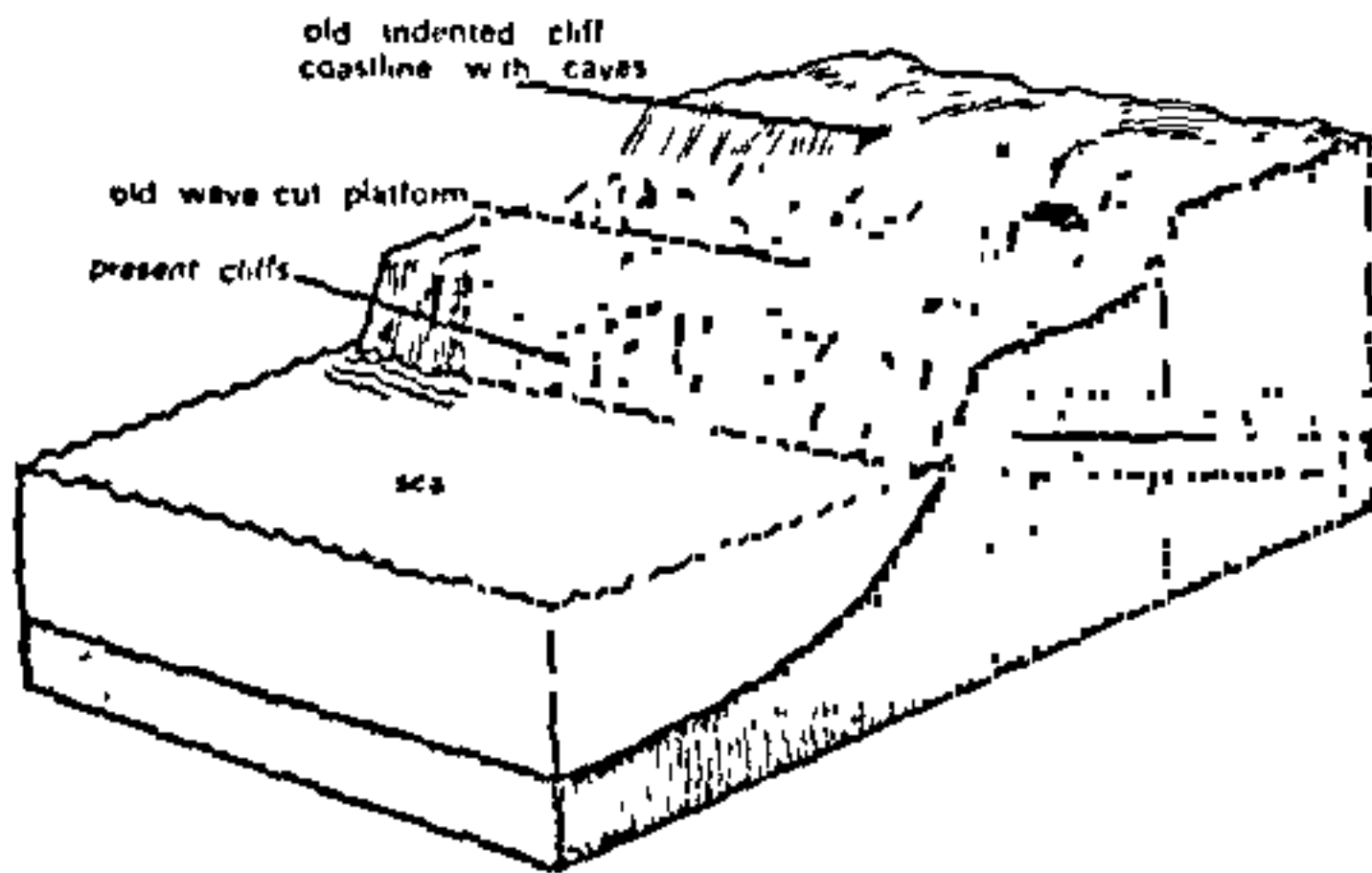


Fig 87 Upland emergent coastline

2. Emergent upland coast. Faulting and earth movement may thrust up coastal plateaux so that the whole region is raised, with consequent emergent features. A raised beach is the most prominent. The raised beach is beyond the reach of the waves, though it may still possess arches, stacks and other coastal features. The emergent upland coast is quite straight with steep cliffs and deeper off-shore water, for the waves have not yet eroded lines of weakness or carved a wave-cut platform (Fig 87). It has little potential for good port sites. Examples of emergent upland coasts are Scotland, the western coast of the Deccan, and the western Arabian coast facing the Red

1. By reference to specific examples describe some of the major coastal features resulting from the constructive and destructive work of the sea.

2. With the aid of annotated diagrams, describe the appearance and formation of any *three* of the following pairs of features of coastal landforms.

- (a) cliff and wave-cut platform
- (b) geo and blowhole
- (c) arch and stack
- (d) spits and bars

3. How can shorelines be classified? Describe any *one* method of classification and explain briefly some of the major shoreline features that you have classified.

4. With the help of diagrams, explain the distinct differences between the following coastlines of submergence.

- (a) ria coast
- (b) fiord coast
- (c) Dalmatian coast
- (d) estuarine coast

5. Choose any *three* of the following terms connected with marine landscape. Explain the meaning of each and state its role in transforming the coastline.

- (a) longshore drift
- (b) undertow
- (c) concordant coast
- (d) raised beach
- (e) tombolo

Chapter 11 Islands and Coral Reefs

An island is a piece of land surrounded on all sides by water. It may occur individually or in a group, in open oceans or seas. Smaller ones of only local significance are found even in lakes and rivers. Generally speaking all islands may be grouped under the following types.

1. Continental Islands. These islands were formerly part of the mainland and are now detached from the continent. They may be separated by a shallow lagoon or a deep channel. Their separation could be due to subsidence of some part of the land or to a rise in sea level, so that the lowland links are submerged by the sea. Their former connection with the neighbouring mainland can be traced from the similar physical structure, flora and fauna that exist on both sides of the channel. In the course of time, modification by men and other natural forces may give rise to different surface features. But even then, the basic structural features will remain the same.

Continental islands may appear as:

(a) **Individual islands.** These lie just outside the continent, very much associated with the characteristic features of the mainland of which they were once part. Some of the outstanding examples are Newfoundland, separated from the mainland by the Strait of Belle Isle; Madagascar, by the Mozambique Channel; Ceylon by the Palk Strait; Tasmania by the Bass Strait and Formosa by the Formosa Strait.

(b) **Archipelagoes or island groups.** These comprise groups of islands of varying sizes and shapes, e.g. the British Isles, the Balearic Islands of the Mediterranean and also those of the Aegean Sea.

(c) **Festoons or island arcs.** The islands form an archipelago in the shape of a loop around the edge or the mainland, marking the continuation of mountain ranges which can be traced on the continent, e.g. the East Indies, the Aléutian Islands, Ryukyu Islands, Kurile Islands and other island arcs of the Pacific coasts.

2. Oceanic islands. These islands are normally small and are located in the midst of oceans. They have no connection with the mainland which may be hundreds or thousands of miles away. They have a flora and fauna unrelated to those of the continents. The Galapagos Islands have many unique species of animals. Due to their remoteness from the major trading centres of the world, most of the oceanic islands are very sparsely populated. Some of them provide useful stops for aeroplanes and ocean



Rarotonga in the Cook Islands, a rugged volcanic island in the Pacific N.Z. High Commission Malaysia

steamers that ply between continents across vast stretches of water. Generally speaking, oceanic islands fall into one of the following groups

(a) **Volcanic islands.** Many of the islands in the oceans are in fact the topmost parts of the cones of volcanoes that rise from the ocean bed. Most of them are extinct, but there are also some active ones. The best known volcanic peak of the Pacific Ocean is Mauna Loa in Hawaii, which is 13,680 feet above sea level. Tracing downwards, Mauna Loa is found to have been built up from the ocean floor at a depth 18,000 feet below the water surface! Other volcanic islands have emerged from the submarine ridges of the oceans.

The volcanic islands are scattered in most of the earth's oceans. In the Pacific Ocean, they occur

in several groups such as Hawaii, the Galapagos Islands and the South Sea islands. In the Atlantic are the Azores, Ascension, St. Helena, Madeira and the Canary Islands. Those of the Indian Ocean are Mauritius and Reunion. In the Antarctic Ocean are the South Sandwich Islands, Bouvet Island and many others.

(b) Coral islands. Unlike the volcanic islands, the coral islands are very much lower and emerge just above the water surface. These islands, built up by coral animals of various species, are found both near the shores of the mainland and in the midst of oceans. Coral islands include the Marshall Islands, Gilbert and Ellice Islands of the Pacific; Bermuda in the Atlantic and the Laccadives and Maldives of the Indian Ocean.

Coral Reefs

In tropical seas many kinds of coral animals and marine organisms such as coral polyps, calcareous algae, shell-forming creatures and lime-secreting plants live in large colonies. Though they are very tiny creatures, their ability to secrete calcium carbonate within their tiny cells has given rise to a peculiar type of marine landform. They exist in numerous species of many forms, colours and shapes. Under favourable conditions, they grow in great profusion just below the water level. Taking coral animals as a whole, the polyps are the most abundant and also the most important. Each polyp resides in

a tiny cup of coral and helps to form coral reefs. When they die, their limy skeletons are cemented into coralline limestone. There are also non-reef-building species such as the 'precious corals' of the Pacific Ocean and the 'red coral' of the Mediterranean which may survive in the colder and even the deeper waters. As a rule they thrive well only in the warmer tropical seas.

The reef-building corals survive best under the following conditions.


1. Temperature must not fall below limits the areal distribution, tropical, and sub-tropical zones. Again they will not flourish where there are cold currents because of the upwelling of the cold water from the depths that cools the warm surface water. This explains why coral reefs are generally absent on the western coasts of continents. On the other hand the warming effect of the warm currents, e.g. the Gulf Stream, means that corals are found far to the north of the West Indies in the Atlantic Ocean. The Pacific and the Indian Oceans, however, have the most numerous coral reefs.

2. The depth of the water should not exceed 30 fathoms or 180 feet, because beyond this depth sunlight is too faint for photosynthesis to take place. This is essential for the survival of the microscopical algae, on which the coral polyps depend. Shallow water of less than 100 feet is ideal. But there should always be plenty of water as polyps cannot survive for too long out of water.

Atafu atoll in the Tokelau island group N.Z. High Commission Malaysia



3. The water should be saltish and free from sediment. Corals therefore survive best in the moving ocean water well away from the silty coasts or muddy mouths of streams. The corals are best developed on the seaward side of the reef, where constantly moving waves, tides and currents maintain an abundant supply of clear, oxygenated water. They also bring an adequate supply of food in the form of microscopic organisms.



A fringing reef on the Hong Kong coast

Types of Coral Reefs

There are three main types of coral reefs.

1. **Fringing reefs.** A fringing reef is a coralline platform lying close to the shore extending outwards from the mainland. It is sometimes separated from the shore by a shallow lagoon. It is widest when fringing a protruding headland but completely absent when facing the mouth of a stream. The outer edge grows rapidly because of the splashing waves that continuously renew the supply of fresh food. The reefs may be about a mile wide, lying just above the

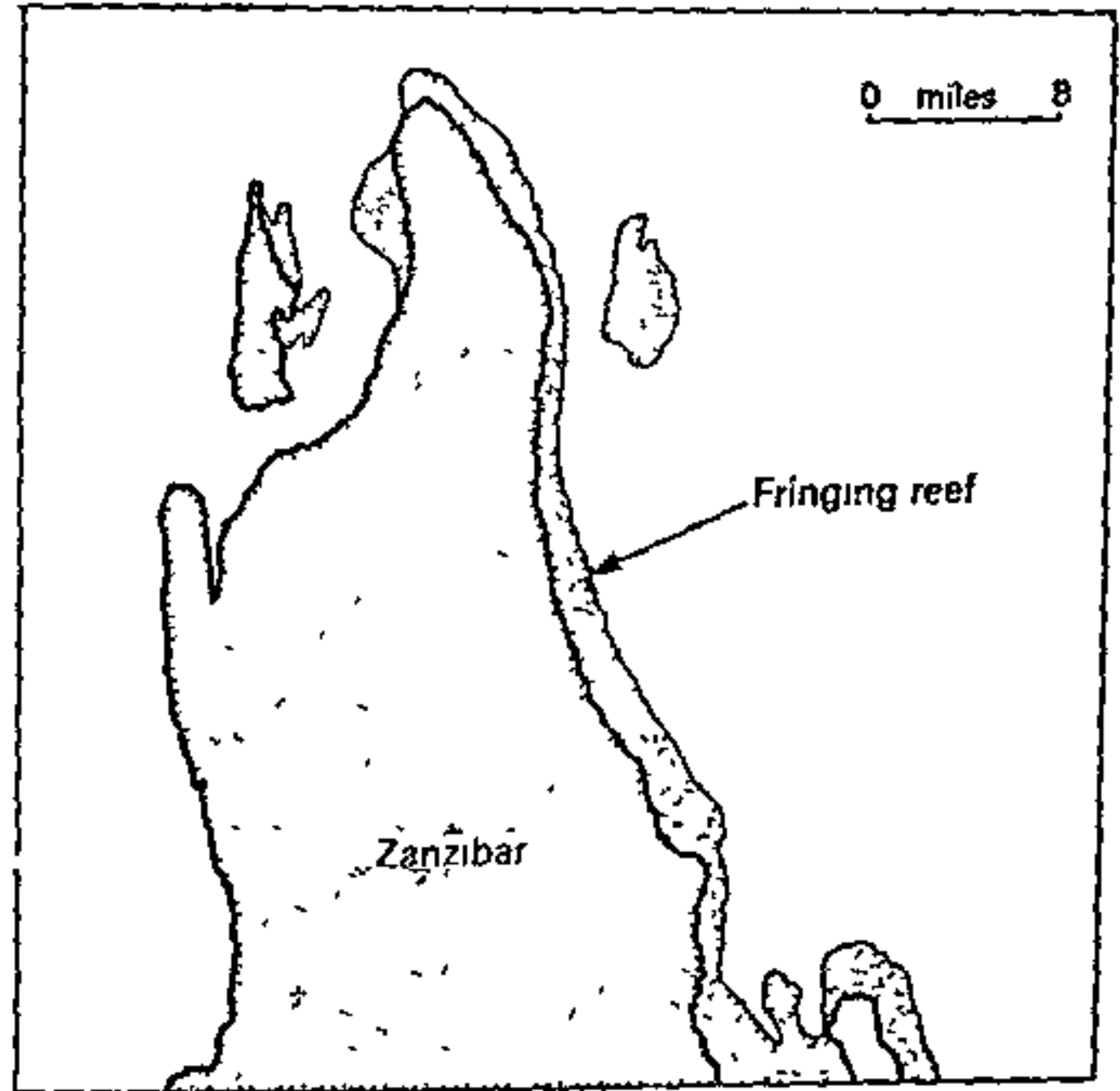
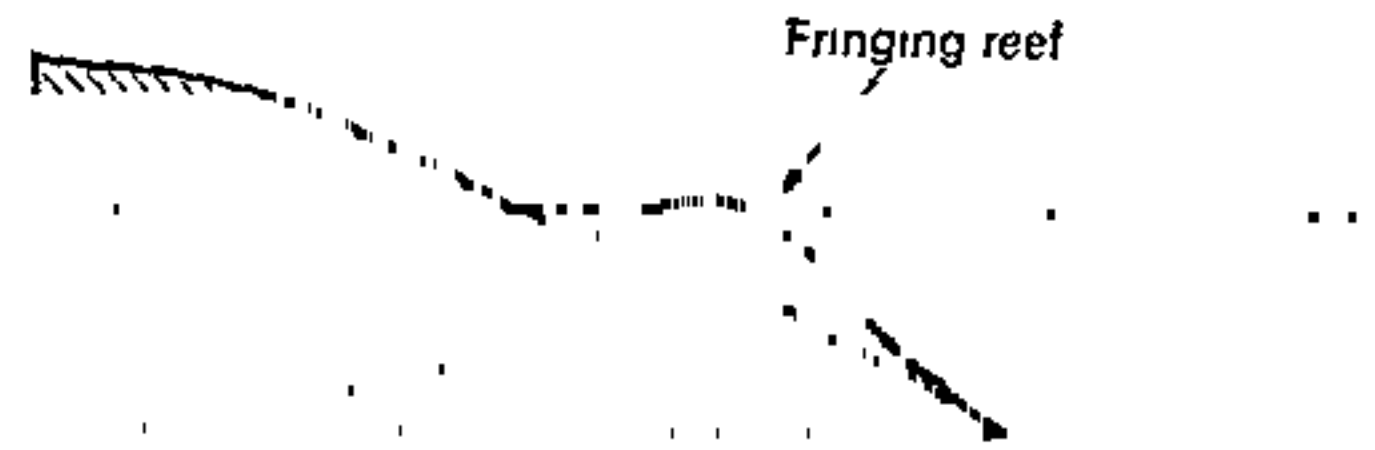


Fig 88 Fringing reef

level of low water and sloping steeply downwards on the seaward side to a depth of about 100 feet (Fig. 88).

2. **Barrier reefs.** A barrier reef is separated from the coast by a much wider and deeper channel or lagoon (Fig. 89). The reef is partially submerged. Where it lies above the water level and sand can accumulate on it, a little vegetation is possible. The barrier reefs have narrow gaps at several places to allow the water from the enclosed lagoon to return to the open ocean. Such gaps are very useful for shipping and provide the only entrances for ships to enter or leave the lagoon. The best known barrier reef is the Great Barrier Reef off the coast of Queensland, Australia. It is 1,200 miles long, separated from the coast by a channel 100 miles wide in places and over 200 feet deep.

3. **Atolls.** Atolls are similar to barrier reefs except that they are circular in shape, enclosing a shallow lagoon without any land in the centre. The encircling ring is usually broken in a few places to allow the free flow of water (Fig. 90). On the inside of the reefs, sand and limestone debris collect and palm trees like coconuts may grow. Such palm trees

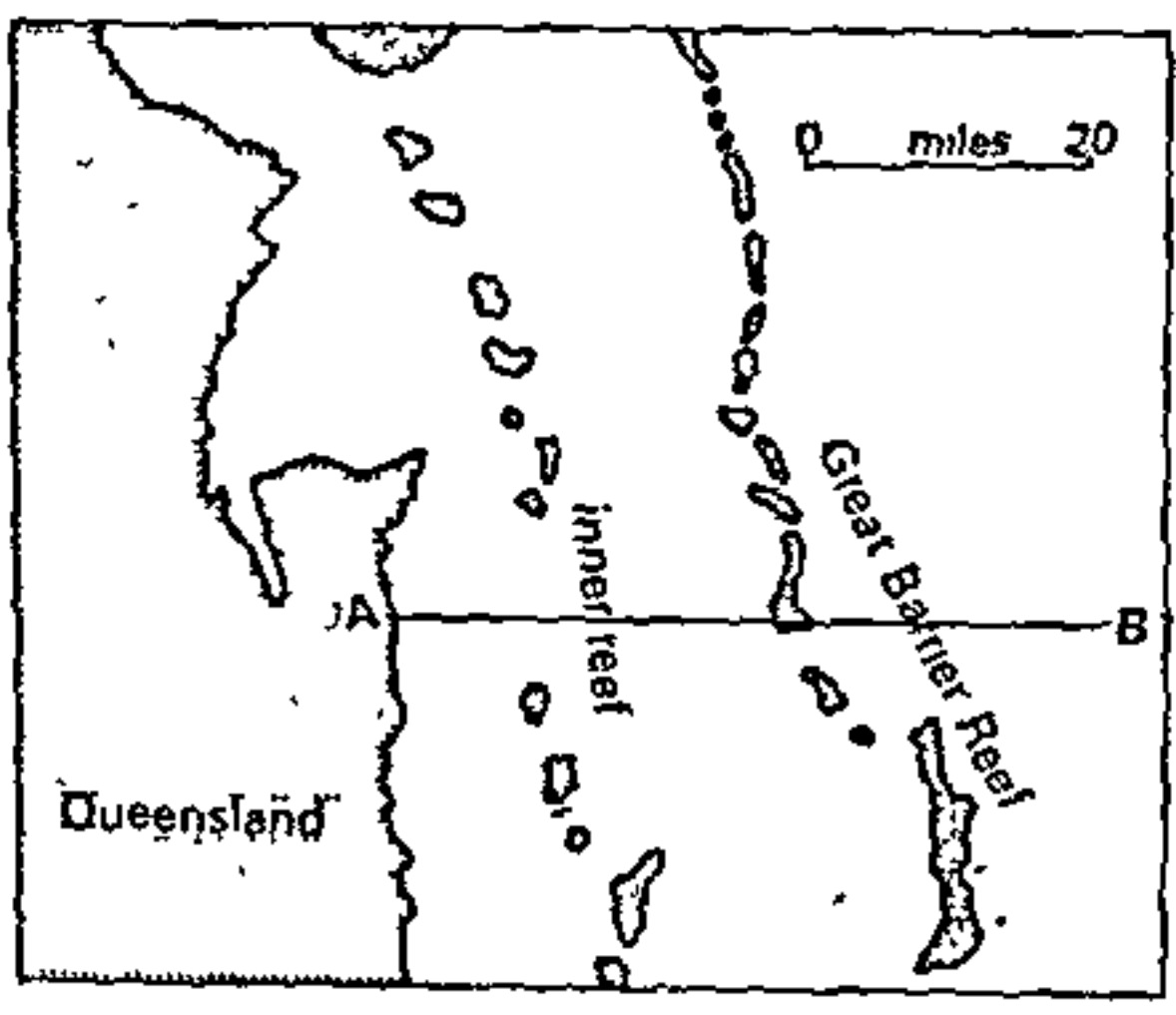

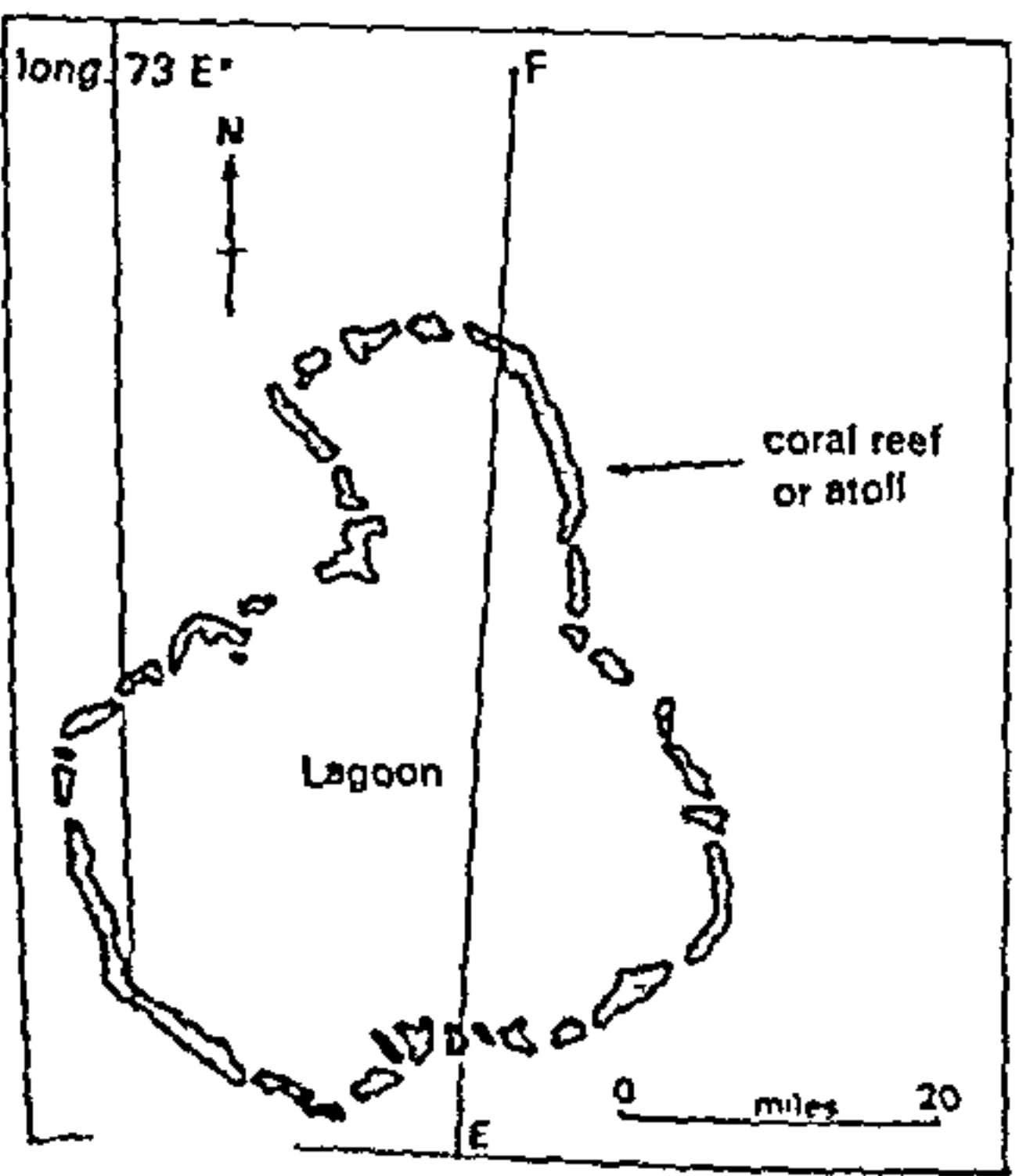
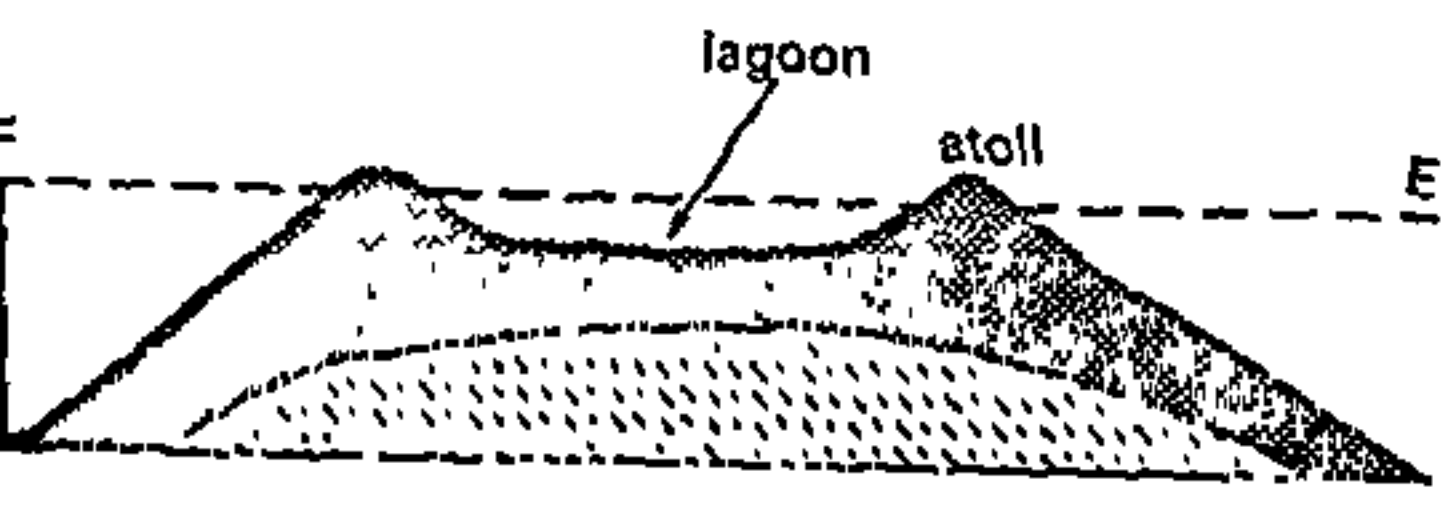


Fig 89 Barrier reef



Fig

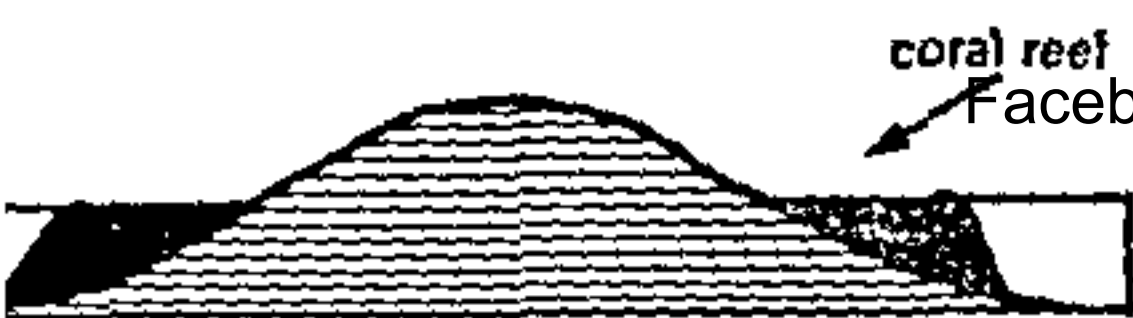
Facebook Group: Indian Administrative Service (IAS) (Razak)
 water of the lagoon. The nuts fall into the water and are distributed widely by floating from one coral island to another. The calm waters are useful for fishing and canoeing. Some of the large atolls, e.g. Suvadiva in the Maldives west of Ceylon, have a lagoon over 40 miles across. A number of them provide essential air bases for trans-Pacific aircraft.

The Probable Origin of Coral Reefs

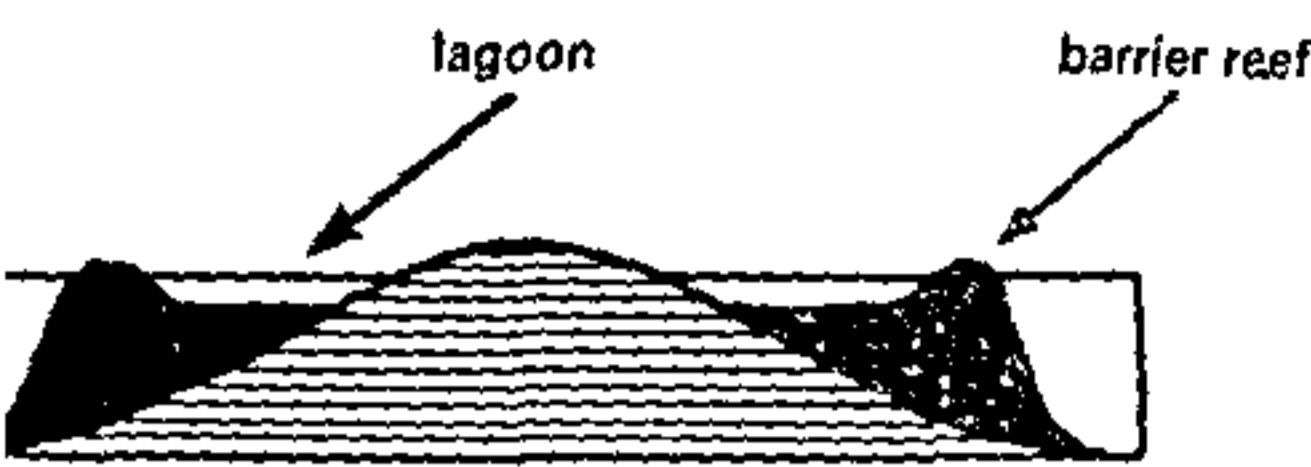
The subject of the origin of coral reefs has been studied and debated for over one and half centuries. Several theories have been suggested but none is universally accepted.

The most widely accepted theory is that put forward by the great scientist Charles Darwin, after his voyage to the Pacific islands in 1842. It is known as the subsidence theory. Darwin assumed that all coral reefs began as fringing reefs around an island or the topmost portions of extinct volcanoes that stood above the ocean bed. Due to a general downwarping of the earth's crust, the islands gradually subsided. The corals continued to grow upwards to keep pace with the subsidence. The growth was more vigorous at the outward edge than the landward edge because of the more favourable living conditions for corals, so the encircling reef widened. It then formed a barrier reef, with a lagoon between the island and the reef. Eventually, when the land completely submerged, only the outer rims of the reefs were seen, forming an atoll. The submerged island was covered by a layer of sediment so that the characteristic circular lagoon is generally shallow. Thus atolls mark the position of the former islands (Fig 91a). More recent researches by oceanographers have revealed that the ocean floor has, in fact, been subjected to subsidence especially in the Pacific. Darwin's explanation was therefore generally correct.

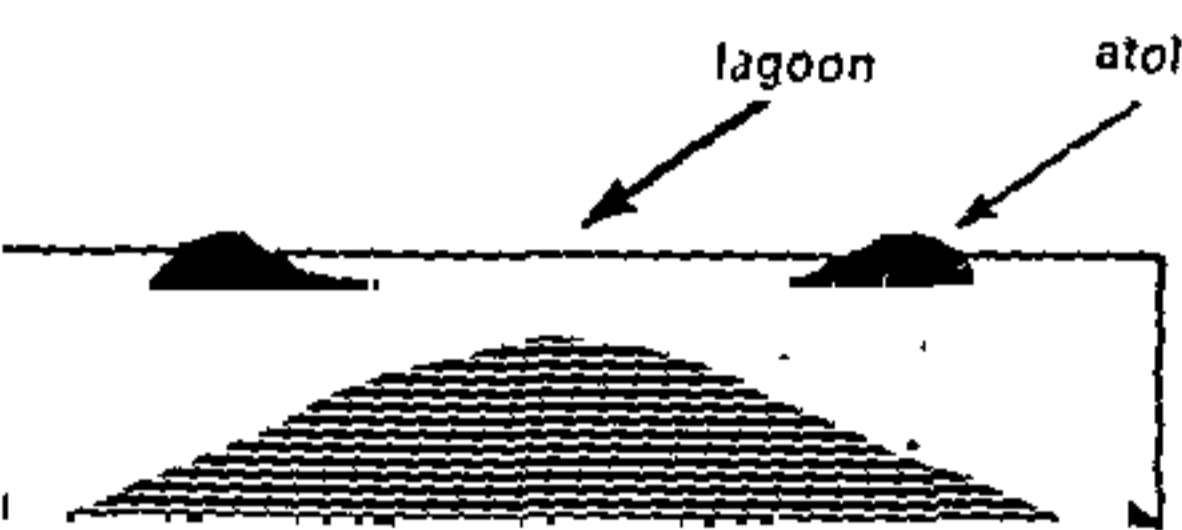
Amongst the other theories, perhaps the American geographer, R.A. Daly's glacial control theory put forward in 1910 is worth consideration. During his visit to Mauna Kea in Hawaii, he noticed the close relationship between glaciation and the development of coral reefs. He believed that during the height of the Ice Ages, the water was too cold for any coral growth to take place. With the absence of a coral barrier, marine erosion was able to attack and lower the islands. With the return of the warmer climate, the water that was locked up in the ice sheets melted. Consequently, there was a rise in the sea level which in some cases, submerged these lower islands. On these wave-planed platforms, corals



A fringing reef




i) Subsidence of the land leads to a barrier reef developing.




ii) Further subsidence matched by the growth of coral leads to an atoll

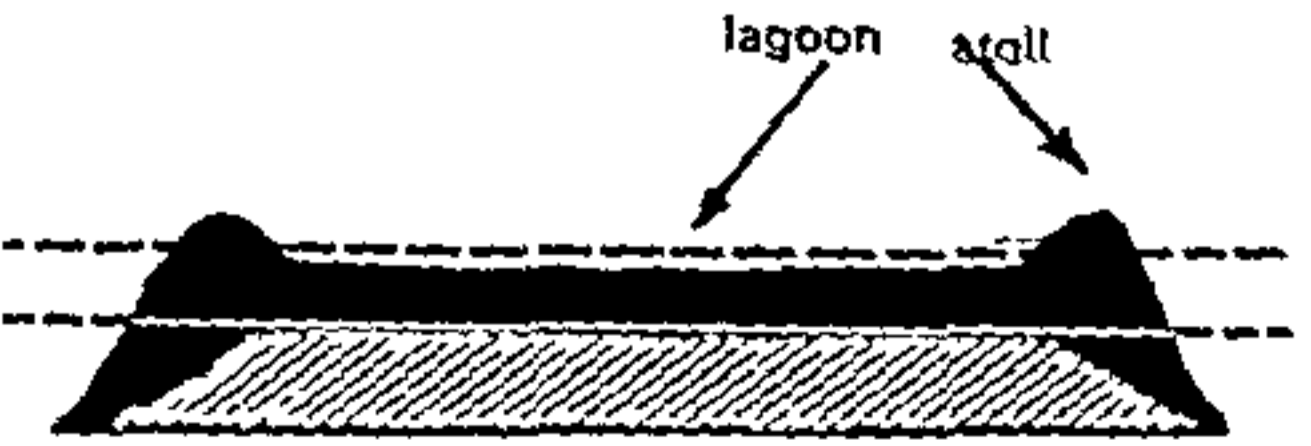
91 (a) Darwin's theory of subsidence (coral reef growing upwards and outwards to keep pace with subsiding island, passing from fringing reef, to barrier reef and eventually atoll)



i) A fringing reef



ii) Island is planed when sea is at a lower level



iii) Sea level rises and coral grows upwards forming atoll.

g. 91 (b) Daly's Glacial Control Theory

began to grow upwards at the rate of a foot in a decade to keep pace with the rising water level (Fig 91b)

Coral reefs, where islands still project above sea level, and atolls were thus formed. Recent evidence of boring through coral formations seems to favour Daly's explanation of a change in sea level and consequent erosion of the islands. However the deepest borings reveal basaltic rocks. These correspond to the subsided islands envisaged by Darwin. Thus a combination of the two theories accounts for all the important features of coral reefs and atolls.

QUESTIONS AND EXERCISES

1. Give a concise classification of the islands of the world. Quote actual examples of islands to justify your proposed classification.
2. The following are some of the islands of the world. State in which part of the globe they are found. For any three of them account for their probable origin.
Sakhalin Island
Andaman Islands
Maldivé Islands
St. Helena
Hawaiian Islands
Crete

3. What are the three general types of coral reefs formed by coral animals. Point out the distinct differences between them.

4. Explain clearly how coral reefs are formed. Under what conditions do corals thrive best?

5. With the aid of examples and diagrams, explain any three of the following terms connected with islands and coral reefs.

- (a) continental islands
- (b) archipelagoes
- (c) oceanic islands
- (d) coral polyps
- (e) fringing reefs
- (f) atolls

Chapter 12 The Oceans


Exploring the Oceans

The oceans, comprising more than 70 per cent or 140 million square miles of the earth's surface, have tremendous potential waiting to be developed. Besides being a source of food—fish, mammals, reptiles, salt and other marine foodstuffs—the tides can be harnessed to provide power. Formal oceanographic investigation began only with the British expedition of the *Challenger* (1873–1876), the first successful world-wide deep-sea expedition.

Oceanography, the science of the oceans, has become such an important subject in recent years that researches into the deep seas have been conducted by many institutions, universities, government ministries and other international organizations. The most famous international oceanographic research centre is the International Council for the Exploration of the Sea with its headquarters in Copenhagen. Ocean exploration for the observation and recording of oceanographic data is a very expensive matter. It involves the operation and maintenance of specially equipped vessels in mid-ocean for long periods, and large-scale oceanographic researches are thus best undertaken by international bodies. The older echo-sounding tech-

niques have now been replaced by radar sounding and electrical echo devices to find the precise depths of ocean floors and map the relief of the oceans. Trained frog-men equipped with modern breathing apparatus are employed to gather valuable information from great depths. Deep sea core samples are obtained by boring for the study of the oceanic deposits—the various kinds of oozes, muds and clays. Automatic-recording thermometers and other sensitive instruments can be lowered to any required depth by stationary vessels with laboratory facilities for processing any required data. For the observation and measurement of current flow, various kinds of current meters using propellers, vanes or pendulums have been designed. Sealed bottles and other floating objects containing instructions for reporting their precise time and place of discovery are released in large numbers to compute the rate and direction of drift and current flow. With all these modern techniques at the disposal of the oceanographers, our knowledge of the mysteries of the oceans is greatly increased. But there is still much to be discovered.

Piston covers, such as this, are used to sample the sediment on the ocean floors *Mohammad Ayob*



The Relief of the Ocean

The ocean basins are in many ways similar to the land surface. There are submarine ridges, plateaux, canyons, plains and trenches. A section drawn across an ocean (Fig. 92) illustrates the typical submarine relief features.

1. **The continental shelf.** This is, in fact, the seaward extension of the continent from the shoreline to the continental edge marked, approximately, by the 100 fathom (600 feet) *isobath* (isobaths are contours marking depths below sea level). The continental shelf is thus a shallow platform whose width varies greatly, from a few miles in the North Pacific off the continent of North America, to over 100 miles off north-west Europe. In some places where the coasts are extremely mountainous, such as the Rocky Mountain and Andean coasts, the continental shelf may be entirely absent. Off broad low-land coasts like those of Arctic Siberia, a maximum width of 750 miles has been recorded! A width of 20 to 100 miles is generally encountered. The angle of the slope is also variable, and is normally least where the continental shelf is widest. A gradient of 1 in 500 is common to most continental shelves.

Many regard the continental shelf as part of the continent submerged due to a rise in sea level, e.g. at the close of the Ice Age, when the ice in the temperate latitudes melted and raised the sea level by several hundred feet. Some smaller continental shelves could have been caused by wave erosion where the land is being eroded by the sea as shown in Fig. 93. Conversely such shelves might have been formed by the deposition of land-derived or river-

borne materials on the off-shore terrace as in Fig. 94.

They are thus rich in plankton on which millions of surface and bottom-feeding fishes thrive. The continental shelves are therefore the richest fishing grounds in the world, e.g. the Grand Banks off Newfoundland, the North Sea and the Sunda Shelf.

(b) Their limited depth and gentle slope keep out cold under-currents and increase the height of tides. This sometimes hinders shipping and other marine activities since ships can only enter and leave port on the tide. Most of the world's greatest seaports including Southampton, London, Hamburg, Rotterdam, Hong Kong and Singapore are located on continental shelves.

2. **The continental slope.** At the edge of the continental shelf, there is an abrupt change of gradient to about 1 in 20, forming the continental slope.

3. **The deep-sea plain.** This is the undulating plain lying two to three miles below sea level, and covering two-thirds of the ocean floor, generally termed the abyssal plain. It was once thought to be featureless, but modern sounding devices reveal that the abyssal plain is far from being level. It has extensive submarine plateaux, ridges, trenches, basins, and oceanic islands that rise above sea level in the midst of oceans, e.g. the Azores, Ascension Island

4. **The ocean deeps.** These are the long, narrow

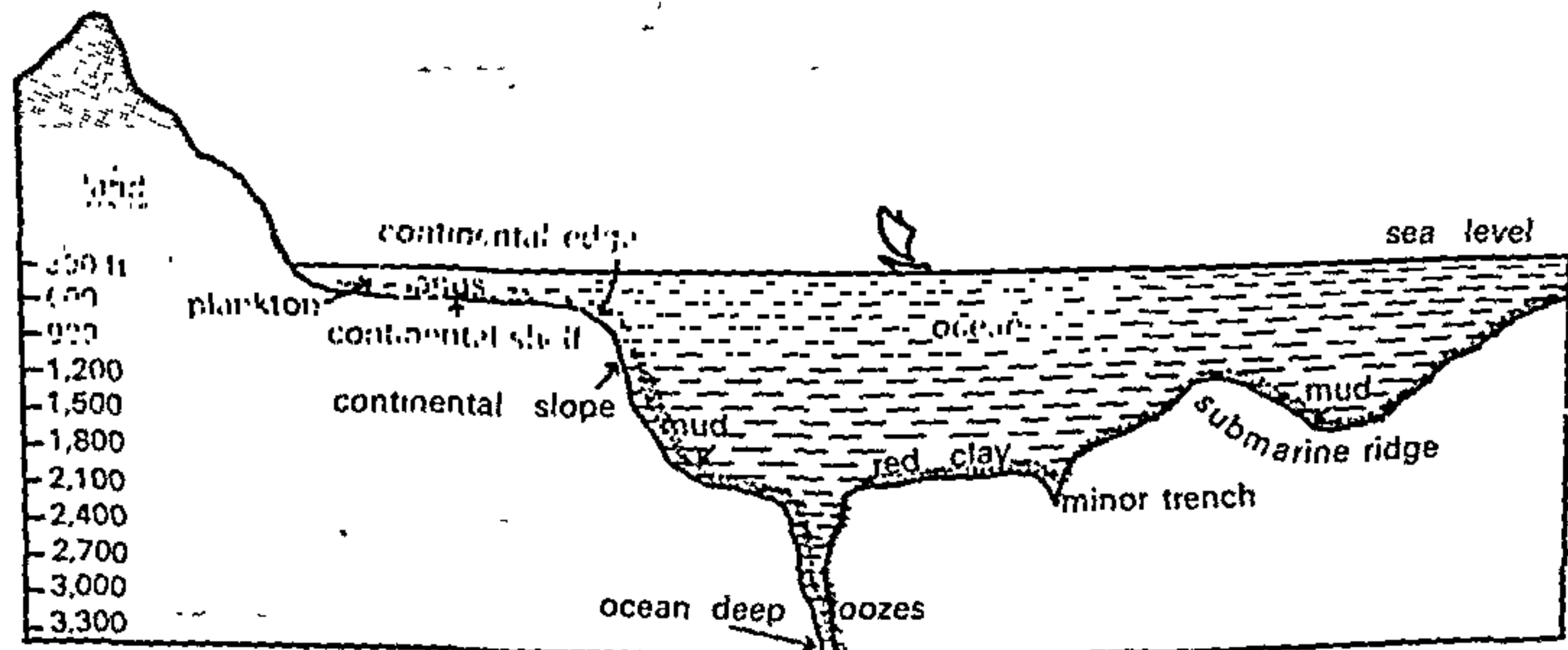


Fig. 92 The relief of the ocean basin (a typical section) with oceanic deposits—mud, clay and oozes

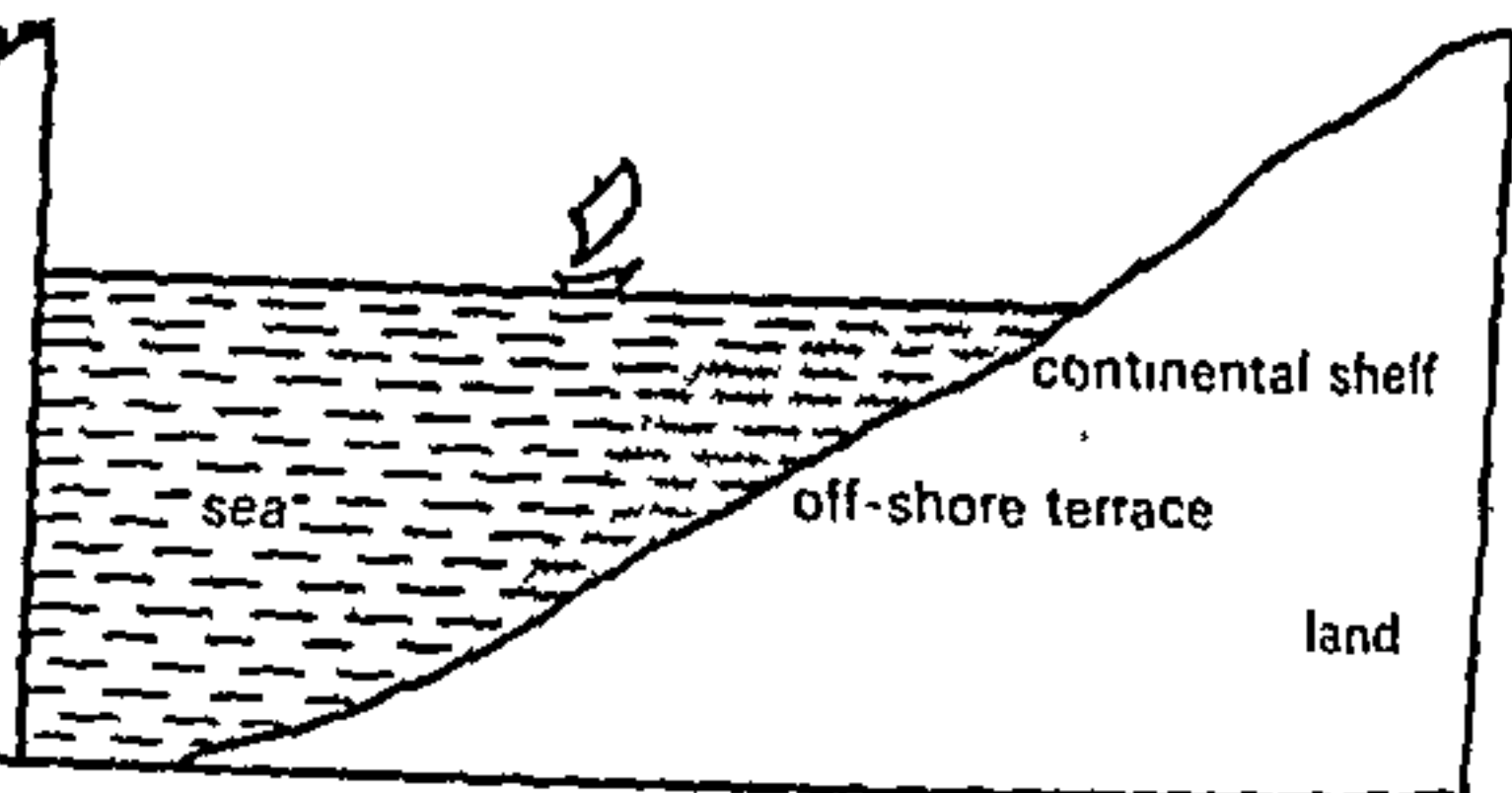
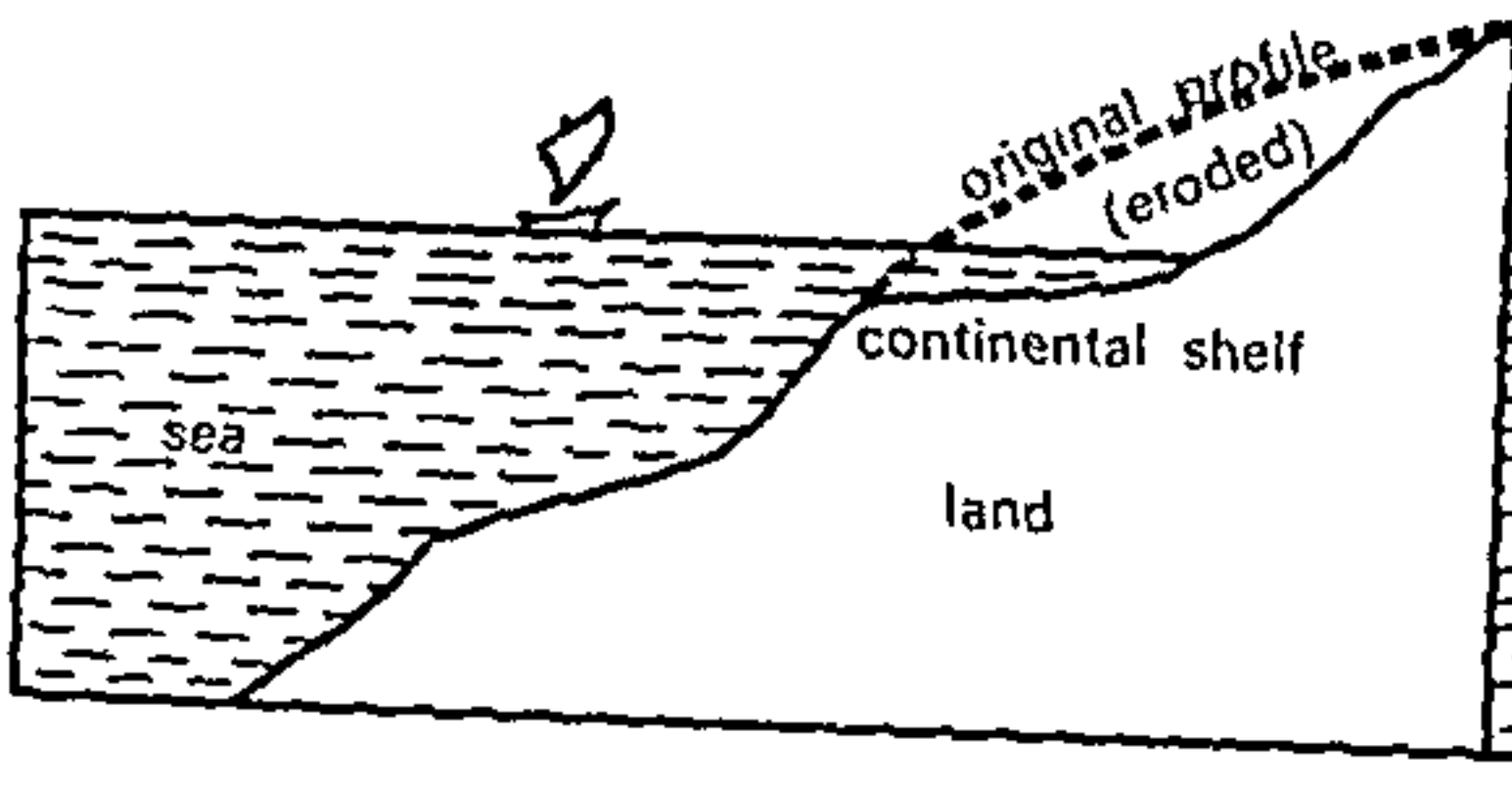


Fig 93 Continental shelf formed by processes of erosion

Fig. 94 Continental shelf formed by processes of deposition

trenches that plunge as great ocean deeps to a depth of 5,000 fathoms or 30,000 feet! Contrary to our expectations, most of the deepest trenches are not located in the midst of oceans. They are more often found close to the continents, particularly in the Pacific Ocean, where several deep trenches have been sounded. The greatest known ocean deep is the Mariana Trench near Guam Island, which is more than 36,000 feet deep. We can see from this that ocean trenches are greater in magnitude than the highest mountains on land, for the highest peak Mt. Everest is only 29,028 feet. Other notable ocean deeps include the Mindanao Deep (35,000 feet), the Tonga Trench (31,000 feet) and the Japanese Trench (28,000 feet), all in the Pacific Ocean

3. The clays. These occur mainly as red clays in the deeper parts of the ocean basins, and are particularly abundant in the Pacific Ocean. Red clay is believed to be an accumulation of volcanic dust blown out from volcanoes during volcanic eruptions.

Salinity of the Ocean

Almost every known chemical element can be found in varying proportions in the oceans whose most characteristic feature is their salinity, in contrast to the fresh water of lakes and streams. All sea water contains large amounts of dissolved mineral matter of which sodium chloride or common salt alone constitutes more than 77 per cent. The other more important compounds include magnesium, calcium and potassium, while the rest are distinguishable only in traces of very minute quantities. Due to the free movement of ocean water, the proportions of different salts are constant in all

The Oceanic Deposits of the Ocean Floor

Materials eroded from the earth which are not deposited by rivers or at the coast are eventually dropped on the ocean floor. The dominant process is slow sedimentation where the eroded particles very slowly filter through the ocean water and settle upon one another in layers. The thickness of the layer of sediments is still unknown. Its rate of accumulation is equally uncertain. Generally speaking, we may classify all the oceanic deposits as either muds, oozes or clays.

1. The muds. These are terrigenous deposits because they are derived from land and are mainly deposited on the continental shelves. The muds are referred to as blue, green or red muds; their colouring depends upon their chemical content.

2. The oozes. These are pelagic deposits because they are derived from the oceans. They are made of the shelly and skeletal remains of marine micro-organisms with calcareous or siliceous parts. Oozes have a fine, flour-like texture and either occur as deposits or float about in suspension.

as salinity, the degree of saltiness of water, either as a percentage or more often in parts per thousand. Variations are shown in salinity distribution maps by isohalines, lines joining places having an equal degree of salinity.

Generally speaking, the average salinity of the oceans is 35.2‰, about 35 parts of salt in 1,000 parts of water. In the Baltic Sea, where there is much dilution by fresh water and melting ice, the salinity is much lower, only about 7‰. In the Red Sea where there is much surface evaporation and fewer rivers to bring in fresh water, the average salinity increases to 39‰. In enclosed seas, which are areas of inland drainage, such as the Caspian Sea, the salinity is very high, 180‰, and in the Dead Sea of Palestine, a salinity of 250‰ has been recorded. The highest

salinity is perhaps, that of Lake Van, in Asia Minor, with 330‰. It is a salt lake, and salts are collected from its shores. The density of the water is so high that in Lake Van or the Dead Sea, it is almost impossible to sink. Beginner-swimmers will find it much easier to float here than anywhere else! The variation of salinity in the various seas and oceans is affected by the following factors.

1. The rate of evaporation. The waters fringing the High Pressure Belts of the Trade Wind Deserts, between 20° and 30°N. and S., have high salinity because of the high rate of evaporation caused by high temperature and low humidity. The temperate oceans have lower salinity due to the lower temperature and a lower rate of evaporation.

2. The amount of fresh water added by precipitation, streams and icebergs. Salinity is lower than the average 35‰ in equatorial waters because of the heavy daily rainfall and high relative humidity. Oceans into which huge rivers like the Amazon, Congo, Ganges, Irrawaddy and Mekong drain, have much of their saltiness diluted and have a lower salinity. The Baltic, Arctic and Antarctic waters have a salinity of less than 32‰ because of the colder climate with little evaporation and because much fresh water is added from the melting of icebergs, as well as by several large poleward-bound rivers, e.g. Ob, Lena, Yenisey, and Mackenzie.

3. The degree of water mixing by currents. In wholly or partially enclosed seas such as the Caspian Sea, Mediterranean Sea, Red Sea and Persian Gulf, the waters do not mix freely with the ocean water and they are not penetrated by ocean currents. Salinity is high, often over 37‰. In areas of inland drainage without links with the oceans, continuous evaporation under an almost cloudless sky causes the accumulation of salts around the shores. In the open oceans where currents freely flow, salinity tends to be near the average 35‰ or even a little lower. The range of salinity is negligible where there is free mixing of water by surface and sub-surface currents

The Temperature of Ocean Water

Like land masses, ocean water varies in temperature from place to place both at the surface and at great depths. Since water warms up and cools down much more slowly than the land, the annual range of temperature in any part of the ocean is very much smaller. It is less than 10°F. for most of the open seas. Generally, the mean annual temperature of the surface ocean water decreases from about 70°F. in equatorial areas to 55°F. at latitudes 45°N. and S.,

and drops almost to freezing-point at the poles. The reduction of temperature with latitude is however never constant, because of the interference by warm and cold currents, winds and air masses. Unlike the solid earth, ocean water is mobile and variations in the temperature between different parts of the oceans can be expected. Water flowing out from the Arctic and Antarctic as cold currents, such as the Labrador Current off north-east Canada, tends to reduce the surface-water temperature. Ports of eastern Canada even at 45°N. are thus icebound for almost half the year. In the same way, coasts warmed by warm

the year! The highest water temperatures are found in enclosed seas in the tropics, e.g. the Red Sea which records a temperature of 85° to 100°F. The Arctic and Antarctic waters are so cold that their surface is permanently frozen as pack-ice down to a depth of several feet. In the warmer summer, parts of the ice break off as icebergs that both dilute the water and lower the surface temperature of surrounding ice-free seas.

The temperature of the oceans also varies vertically with increasing depth. It decreases rapidly for the first 200 fathoms, at the rate of 1°F. for every 10 fathoms, and then more slowly until a depth of 500 fathoms is reached. Beyond this, the drop is scarcely noticeable, less than 1°F. for every 100 fathoms. In the ocean deeps below 2,000 fathoms (12,000 feet), the water is uniformly cold, just a little above freezing-point. It is interesting to note that even in the deepest ocean trenches, more than 6 miles below the surface, the water never freezes. It is estimated that over 80 per cent of all ocean waters have a temperature between 35° and 40°F.

The Movements of Ocean Currents

Ocean currents are large masses of surface water that circulate in regular patterns around the oceans, as shown in the world map in Fig. 95. Those that flow from equatorial regions polewards have a higher surface temperature and are warm currents. Those that flow from polar regions equatorwards have a lower surface temperature and are cold currents. Their direction of movement is indicated by the arrows. But why should they follow such a pattern? Some of the underlying factors are explained below.

1. The planetary winds. Between the equator and the tropics blow the Trade Winds which move

equatorial waters polewards and westwards and warm the eastern coasts of continents. For example the North-East Trade Winds move the North Equatorial Current and its derivatives, the Florida Current and the Gulf Stream Drift to warm the southern and eastern coasts of U.S.A. Similarly, the South-East Trade Winds drive the South Equatorial Current which warms the eastern coast of Brazil as the warm Brazilian Current.

In the temperate latitudes blow the Westerlies. Though they are less reliable than the Trade Winds, they result in a north-easterly flow of water in the northern hemisphere, so that the warm Gulf Stream is driven to the western coast of Europe as the North Atlantic Drift. In a similar manner, the Westerlies of the southern hemisphere, drive the West Wind Drift equatorwards as the Peruvian Current off South America and the Benguela Current off southern Africa. The planetary winds are probably

direction of the currents changes completely with the direction of the monsoon winds which come from the north-east in winter and south-west in summer.

2. **Temperatures.** There is much difference in the temperature of ocean waters at the equator and at the poles. As warm water is lighter and rises, and cold water is denser and sinks, warm equatorial waters move slowly along the surface polewards, while the heavier cold waters of the polar regions creep slowly along the bottom of the sea equatorwards.

3. **Salinity.** The salinity of ocean water varies from place to place. Waters of high salinity are denser than waters of low salinity. Hence waters of low salinity flow on the surface of waters of high salinity while waters of high salinity flow at the bottom towards waters of low salinity. For example in the Mediterranean region, there is great difference in salinity between the waters of the open Atlantic and those of the partially enclosed Mediterranean Sea. The less saline water of the Atlantic flows on the surface into the Mediterranean, and this is compensated for by an outflow of denser bottom water from the Mediterranean.

4. **The earth's rotation.** The earth's rotation deflects freely moving objects, including ocean currents, to the right. In the northern hemisphere this is a clockwise direction (e.g. the circulation of the Gulf Stream and the Canaries Current). In the southern hemisphere it is an anti-clockwise direction (e.g. the Brazilian Current and the West Wind Drift).

5. **Land.** A land mass always obstructs and diverts a current. For instance, the tip of southern Chile diverts part of the West Wind Drift northwards as the Peruvian Current. Similarly the 'shoulder' of Brazil at Cape Sao Roque, divides the west-flowing equatorial currents into the Cayenne Current which flows north-westwards and the Brazilian Current which flows south-westwards.

The Circulation of the Atlantic Ocean

Let us now study more closely the circulation of ocean currents in the Atlantic Ocean. We shall begin with the North and South Equatorial Current at the equator. The steady Trade Winds constantly drift two streams of water from east to west. At the 'shoulder' of north-east Brazil, the protruding land mass splits the South Equatorial Current into the Cayenne Current which flows along the Guiana coast, and the Brazilian Current which flows southwards along the east coast of Brazil.

In the North Atlantic Ocean, the Cayenne Current is joined and reinforced by the North Equatorial Current and heads north-westwards as a large mass of equatorial water into the Caribbean Sea. Part of the current enters the Gulf of Mexico and emerges from the Florida Strait between Florida and Cuba as the Florida Current. The rest of the equatorial water flows northwards east of the Antilles to join the Gulf Stream off the south-eastern U.S.A. The Gulf Stream Drift is one of the strongest ocean currents, 35 to 100 miles wide, 2,000 feet deep and with a velocity of three miles an hour. The current hugs the coast of America as far as Cape Hatteras (latitude 35°N.), where it is *deflected eastwards* under the combined influence of the *Westerlies* and the *rotation* of the earth. It reaches Europe as the North Atlantic Drift. This current, flowing at 10 miles per day, carries the warm equatorial water for over a thousand miles to the coasts of Europe. From the North Atlantic, it fans out in three directions, eastwards to Britain, northwards to the Arctic and southwards along the Iberian coast, as the cool Canaries Current. Oceanographic researches show that almost two-thirds of the water brought by the Gulf Stream to the Arctic regions is returned annually to the tropical latitudes by dense, cold polar water that creeps southwards in the ocean depths. The Canaries Current flowing southwards eventually merges with the North Equatorial Current, completing the clockwise circuit in the North Atlantic Ocean.

Within this ring of currents, an area in the middle of the Atlantic has no perceptible current. A large

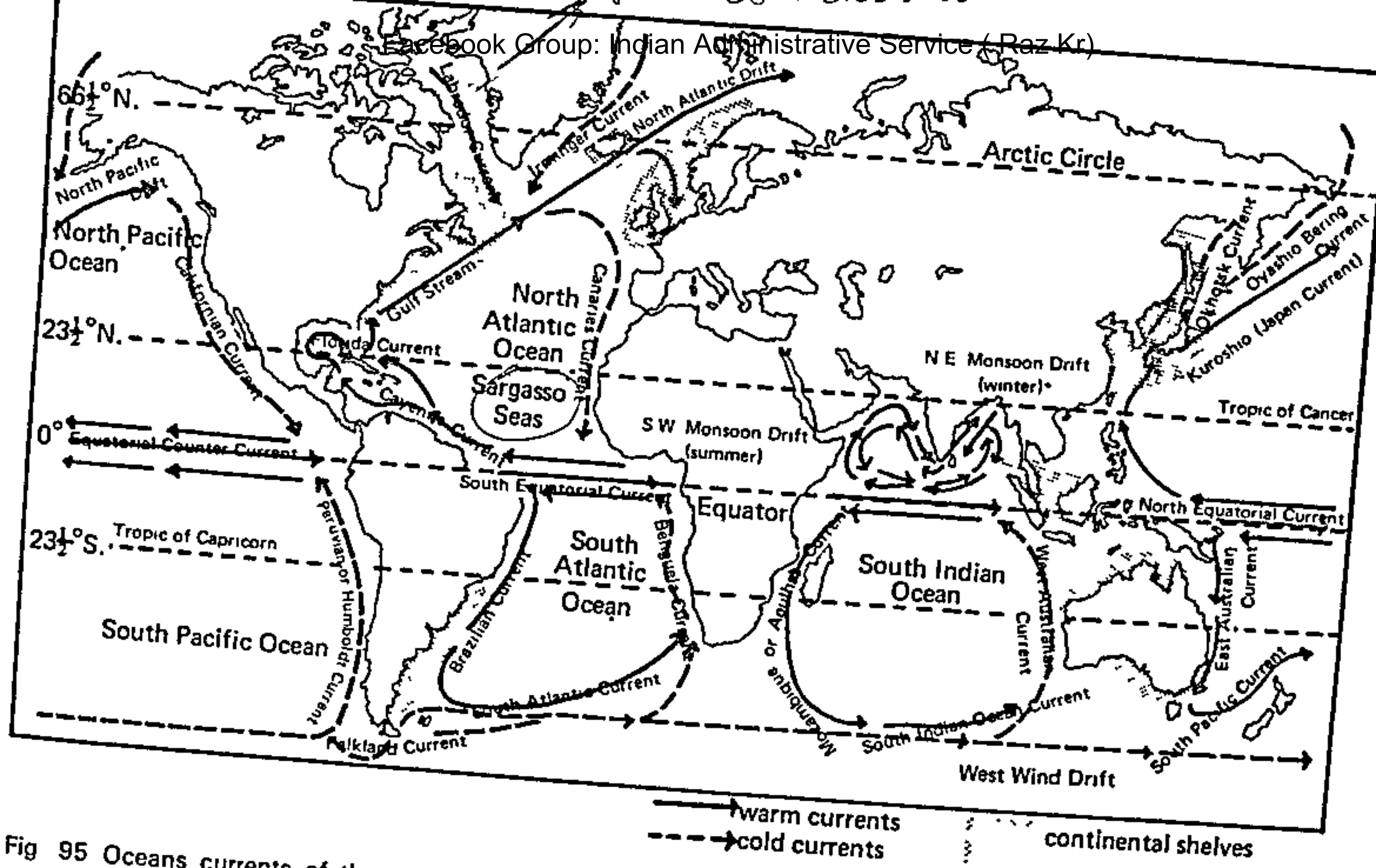


Fig 95 Oceans currents of the world

amount of floating sea-weed gathers and the area is called the Sargasso Sea.

Apart from the clockwise circulation of the currents, there are also currents that enter the North Atlantic from the Arctic regions. These cold waters are blown south by the out-flowing polar winds. The Irminger Current or East Greenland Current flows between Iceland and Greenland and cools the North Atlantic Drift at the point of convergence. The cold Labrador Current drifts south-eastwards between West Greenland and Baffin Island to meet the warm Gulf Stream off Newfoundland, as far south as 50°N. where the icebergs carried south by the Labrador Current melt.

The South Atlantic is not so distinctive. Where the South Equatorial Current is split at Cape Sao Roque, one branch turns south as the warm Brazilian Current. Its deep blue waters are easily distinguishable from the yellow, muddy waters carried hundreds of miles out to sea by the Amazon further north. At about 40°S. the influence

of the prevailing Westerlies and the rotation of the earth propel the current eastwards to merge with the cold West Wind Drift as the South Atlantic Current. On reaching the west coast of Africa the current is diverted northwards as the cold Benguela Current (the counterpart of the Canaries Current). It brings the cold polar waters of the West Wind Drift into tropical latitudes. Driven by the regular South-East Trade Winds, the Benguela Current surges equatorwards in a north-westerly direction to join the South Equatorial Current. This completes the circulation of the currents in the South Atlantic. Between the North and South Equatorial Currents is the east-flowing Equatorial Counter Current.

The Circulation of the Pacific Ocean

The pattern of circulation in the Pacific is similar to that of the Atlantic except in modifications which can be expected from the greater size and the more open nature of the Pacific. The circulation can be easily followed in Fig. 95. Try to correlate it with the currents in the Atlantic.

The North Equatorial Current flows westwards with a compensating Equatorial Counter Current running in the opposite direction. Due to the greater

expanse of the Pacific and the absence of an obstructing land mass the volume of water is very much greater than that of the Atlantic equatorial current. The North-East Trade Winds blow the North Equatorial Current off the coasts of the Philippines and Formosa into the East China Sea as the Kuroshio or Kuro Siwo or Japan Current. Its warm waters are carried polewards as the North Pacific Drift, keeping the ports of the Alaskan coast ice-free in winter. The cold Bering Current or Alaskan Current creeps southwards from the narrow Bering Strait and is joined by the Okhotsk Current to meet the warm Japan Current as the Oyashio, off Hokkaido. The cold water eventually sinks beneath the warmer waters of the North Pacific Drift. Part of it drifts eastwards as the cool Californian Current along the coasts of the western U.S.A. and coalesces with the North Equatorial Current to complete the clockwise circulation.

The current system of the South Pacific is the same as that of the South Atlantic. The South Equatorial Current, driven by the South-East Trade winds, flows southwards along the coast of Queensland as the East Australian Current, bringing warm equatorial waters into temperate waters. The current turns eastwards towards New Zealand under the full force of the Westerlies in the Tasman Sea and merges with part of the cold West Wind Drift as the South Pacific Current. Obstructed by the tip of southern Chile, the current turns northwards along the western coast of South America as the cold Humboldt or Peruvian Current. The cold water chills any wind that blows on-shore so that the Chilean and Peruvian coasts are practically rainless. The region is rich in microscopic marine plants and animals that attract huge shoals of fish. Consequently, millions of sea-birds gather here to feed on the fish. Their droppings completely whiten the coastal cliffs and islands, forming thick deposits of *guano*, a valuable source of fertilizer. The Peruvian Current eventually links up with the South Equatorial Current and completes the cycle of currents in the South Pacific.

The Indian Ocean Circulation

As in the other oceans as illustrated in Fig. 95, the currents of the South Indian Ocean form a circuit. The Equatorial Current, turning southwards past Madagascar as the Agulhas or Mozambique Current joins with the West Wind Drift, flowing eastwards across the equatorwards as the West Australian Current. In the North Indian Ocean, there is a complete

reversal of the direction of currents between summer and winter, due to the changes of monsoon winds. In summer from June to October, when the dominant wind is the South-West Monsoon, the currents are blown from a south-westerly direction as the South-West Monsoon Drift. This is reversed in winter, beginning from December, when the North-East Monsoon blows the currents from the north-east as the North-East Monsoon Drift. The currents of the North Indian Ocean, demonstrate most convincingly the dominant effects of winds on the circulation of ocean currents.

QUESTIONS AND EXERCISES

1. With the aid of large sketch maps, describe and explain the circulation of currents in either the Atlantic or the Pacific Ocean. Your map should differentiate clearly the warm currents from the cold currents.
2. Explain by reference to actual examples the effects of ocean currents on:
 - (a) climate
 - (b) navigation
 - (c) economic activities
3. What is meant by the relief of the oceans? In what ways are the structure and composition of the relief different from those of the land surface?
4. Give a reasoned explanation of any three of the following.
 - (a) The richest fishing grounds are located on continental shelves.
 - (b) The average salinity of the Baltic Sea is only 7‰ whereas that of the Dead Sea is 240‰.
 - (c) The temperature of the ocean water varies both horizontally and vertically.
 - (d) The dominant influence on the circulation of ocean currents is wind.
5. Write brief notes on any three of the following terms associated with the oceans
 - (a) deep sea core samples
 - (b) Mariana Trench
 - (c) isohalines
 - (d) Gulf Stream Drift
 - (e) Sargasso Sea

SELECTED QUESTIONS FROM CAMBRIDGE OVERSEAS SCHOOL CERTIFICATE PAPERS

1. *Either* (a) In each of *two* continents name i. a volcano.
ii. a rift valley.
You need not select i. and ii. from the same continent.
(b) With the aid of diagrams, describe the physical features and method of formation of *one* of the volcanoes and *one* of the rift valleys you have named in (a).
Or Choose *three* of the following landforms: fjord, barrier reef, delta, lagoon. For each:
i. With the aid of diagrams, describe its main features and suggest how the landforms may have been formed.
ii. Name an example and locate it by means of a sketch map. (1967)
2. (a) With the aid of diagrams and by reference to actual examples, explain how lakes are caused by any *two* of the following:
i. movement of the earth's crust. ii. glaciation. iii. the action of man.
(b) Describe *three* ways in which lakes are useful to man. (1966)
3. (a) With the aid of diagrams, describe the physical features of a limestone region.
(b) Select any *three* of these features and explain how they may have been formed.
(c) Name and locate *one* large limestone region. (1965)
4. (a) Using the World Map as a guide, draw a sketch map of *either* Asia *or* South America to show the distribution of:
i. fold mountain ranges ii. plateaux.
(b) Describe typical features of these two types of mountains and explain how *one* type may have been formed. Draw diagrams to illustrate your answer. (1964)
5. With the aid of explanatory diagrams and by reference to actual examples, describe the physical features of:
(a) a coastline which includes fjords *or* rias.
(b) a coastline which includes sandbars *or* spits, and lagoons. (1964)
6. *Either* Choose *two* of the following features: sand dune, canyon, delta. For each of the two:
(a) With the aid of diagrams, describe its appearance and explain its formation.
(b) Locate an area where an example can be found.
Or Write an account of the glaciation of a mountain region. (1962)
7. (a) Briefly describe an active volcano.
(b) What is an earthquake, and how it is caused?
(c) Say why earthquakes and volcanoes are often associated with the same areas of the world, and locate *two* such areas. (1961)
8. Choose *two* of the coastal features—fjords, stacks, sand spits, rias. For each you choose:
(a) With the aid of diagrams:
i. describe its appearance
ii. explain its formation.
(b) Locate an area where an example could be found. (1960)
9. (a) Say what you understand by the term 'ocean currents'. State briefly how ocean currents are caused and why they are important.
(b) For *either* the North Atlantic Ocean
or the North Pacific Ocean draw a simple sketch map to show the positions and names of the principal currents and indicate whether they are warm or cold. (1962)
10. *Either*: Select *three* of the following, and explain with the aid of diagrams or maps how a lake may have been formed:
(i) by a river in its lower course (ii) by glaciation in highland areas
(iii) by volcanic action (iv) in a rift valley
Or: With the aid of diagrams, describe *three* of the following and explain how they have been formed:
spit, beach, coral reef, delta (1970)

expanse of the Pacific and the absence of an obstructing land mass the volume of water is very much greater than that of the Atlantic equatorial current. The North-East Trade Winds blow the North Equatorial Current off the coasts of the Philippines and Formosa into the East China Sea as the Kuroshio or Kuro Siwo or Japan Current. Its warm waters are carried polewards as the North Pacific Drift, keeping the ports of the Alaskan coast ice-free in winter. The cold Bering Current or Alaskan Current creeps southwards from the narrow Bering Strait and is joined by the Okhotsk Current to meet the warm Japan Current as the Oyashio, off Hokkaido. The cold water eventually sinks beneath the warmer waters of the North Pacific Drift. Part of it drifts eastwards as the cool Californian Current along the coasts of the western U.S.A. and coalesces with the North Equatorial Current to complete the clockwise circulation.

The current system of the South Pacific is the same as that of the South Atlantic. The South Equatorial Current, driven by the South-East Trade winds, flows southwards along the coast of Queensland as the East Australian Current, bringing warm equatorial waters into temperate waters. The current turns eastwards towards New Zealand under the full force of the Westerlies in the Tasman Sea and merges with part of the cold West Wind Drift as the South Pacific Current. Obstructed by the tip of southern Chile, the current turns northwards along the western coast of South America as the cold Humboldt or Peruvian Current. The cold water chills any wind that blows on-shore so that the Chilean and Peruvian coasts are practically rainless. The region is rich in microscopic marine plants and animals that attract huge shoals of fish. Consequently, millions of sea-birds gather here to feed on the fish. Their droppings completely whiten the coastal cliffs and islands, forming thick deposits of *guano*, a valuable source of fertilizer. The Peruvian Current eventually links up with the South Equatorial Current and completes the cycle of currents in the South Pacific.

The Indian Ocean Circulation

As in the other oceans as illustrated in Fig. 95, the currents of the South Indian Ocean form a circuit. The Equatorial Current, turning southwards past Madagascar as the Agulhas or Mozambique Current with the West Wind Drift, flowing eastwards ... equatorwards as the West Australian ... North Indian Ocean, there is a complete

reversal of the direction of currents between summer and winter, due to the changes of monsoon winds. In summer from June to October, when the dominant wind is the South-West Monsoon, the currents are blown from a south-westerly direction as the South-West Monsoon Drift. This is reversed in winter, beginning from December, when the North-East Monsoon blows the currents from the north-east as the North-East Monsoon Drift. The currents of the North Indian Ocean, demonstrate most convincingly the dominant effects of winds on the circulation of ocean currents.

QUESTIONS AND EXERCISES

1. With the aid of large sketch maps, describe and explain the circulation of currents in either the Atlantic or the Pacific Ocean. Your map should differentiate clearly the warm currents from the cold currents.
2. Explain by reference to actual examples the effects of ocean currents on:
 - (a) climate
 - (b) navigation
 - (c) economic activities
3. What is meant by the relief of the oceans? In what ways are the structure and composition of the relief different from those of the land surface?
4. Give a reasoned explanation of any *three* of the following.
 - (a) The richest fishing grounds are located on continental shelves.
 - (b) The average salinity of the Baltic Sea is only 7‰ whereas that of the Dead Sea is 240‰.
 - (c) The temperature of the ocean water varies both horizontally and vertically.
 - (d) The dominant influence on the circulation of ocean currents is wind.
5. Write brief notes on any *three* of the following terms associated with the oceans.
 - (a) deep sea core samples
 - (b) Mariana Trench
 - (c) isohalines
 - (d) Gulf Stream Drift
 - (e) Sargasso Sea

SELECTED QUESTIONS FROM CAMBRIDGE OVERSEAS SCHOOL CERTIFICATE PAPERS

1. *Either* (a) In each of two continents name i. a volcano.
ii. a rift valley.
You need not select i. and ii. from the same continent.
(b) With the aid of diagrams, describe the physical features and method of formation of *one* of the volcanoes and *one* of the rift valleys you have named in (a).
Or Choose *three* of the following landforms: fjord, barrier reef, delta, lagoon. For each:
i. With the aid of diagrams, describe its main features and suggest how the landforms may have been formed.
ii. Name an example and locate it by means of a sketch map. (1967)
2. (a) With the aid of diagrams and by reference to actual examples, explain how lakes are caused by any two of the following:
i. movement of the earth's crust. ii. glaciation. iii. the action of man.
(b) Describe *three* ways in which lakes are useful to man. (1966)
3. (a) With the aid of diagrams, describe the physical features of a limestone region.
(b) Select any *three* of these features and explain how they may have been formed.
(c) Name and locate *one* large limestone region. (1965)
4. (a) Using the World Map as a guide, draw a sketch map of *either* Asia *or* South America to show the distribution of:
i. fold mountain ranges ii. plateaux.
(b) Describe typical features of these two types of mountains and explain how *one* type may have been formed. Draw diagrams to illustrate your answer. (1964)
5. With the aid of explanatory diagrams and by reference to actual examples, describe the physical features of:
(a) a coastline which includes fjords *or* rias.
(b) a coastline which includes sandbars *or* spits, and lagoons. (1964)
6. *Either* Choose *two* of the following features: sand dune, canyon, delta. For each of the two:
(a) With the aid of diagrams, describe its appearance and explain its formation.
(b) Locate an area where an example can be found.
Or Write an account of the glaciation of a mountain region. (1962)
7. (a) Briefly describe an active volcano.
(b) What is an earthquake, and how it is caused?
(c) Say why earthquakes and volcanoes are often associated with the same areas of the world, and locate *two* such areas. (1961)
8. Choose *two* of the coastal features—fjords, stacks, sand spits, rias. For each you choose:
(a) With the aid of diagrams:
i. describe its appearance
ii. explain its formation.
(b) Locate an area where an example could be found. (1960)
9. (a) Say what you understand by the term 'ocean currents'. State briefly how ocean currents are caused and why they are important.
(b) For *either* the North Atlantic Ocean
or the North Pacific Ocean draw a simple sketch map to show the positions and names of the principal currents and indicate whether they are warm or cold. (1962)
10. *Either*: Select *three* of the following, and explain with the aid of diagrams or maps how a lake may have been formed:
(i) by a river in its lower course (ii) by glaciation in highland areas
(iii) by volcanic action (iv) in a rift valley
Or: With the aid of diagrams, describe *three* of the following and explain how they have been formed:
spit, beach, coral reef, delta (1970)

Part 2: Weather, Climate, Vegetation



Chapter 13 Weather

The Difference Between Weather and Climate

The term weather should not be confused with climate, though they are very closely related to each other in the study of meteorology and climatology. We don't hear people saying that the climate of the day is warm or cold, but we do talk of warm weather, a cold morning, a sunny afternoon, a rainy day or a chilly night. Any casual remarks about the atmospheric conditions of a certain place at a certain time are about weather. It is never static, and thus cannot be generalized. In the same country, even over a small area, the weather can vary tremendously. It may be sunny in one part of the district, but raining heavily a few miles away. Strong gales may be experienced along the coasts while the interior may be relatively calm. It is important to realise that any place can be subjected to haphazard changes in weather at any time.

When we speak of climate we mean the average atmospheric conditions of an area over a considerable time. For climatic averages, a minimum period of 35 years is desirable. This involves the systematic observation, recording and processing of the various elements of climate such as rainfall, temperature, humidity, air pressure, winds, clouds and sunshine before any standardization of the climatic means or averages can be arrived at. The climate of Malaysia is described as *hot, wet, equatorial climate* which is a summing up of the average everyday climate of the country throughout the year.

The degree of variability in the climate or weather of a country also differs. Generally speaking, the climate of temperate latitudes is far more variable than that of the tropics. The climate of the British

Isles is so changeable that many people have commented that 'Britain has no climate, only weather'. Conversely, the climate of Egypt is so static that it makes a good deal of sense when people say that 'Egypt has no weather, only climate'.

The Importance of Climate and Weather

The profound influence of climate and weather over man's activities can be seen from his everyday life. Forces of nature have regulated to a very great extent the sort of food we eat, what we wear, how we live and work. Our mental alertness, our physical characteristics and even our racial differences when closely examined have at least some relationship with climate. The direction of winds once controlled the pattern of trading routes. The safety of modern air communications is closely tied to accurate meteorological reports from the ground stations. Despite the advances made in science and technology, farmers and their crops are still at the mercy of the climate and the weather. Conditions of temperature, precipitation and humidity may promote or discourage the growth of fungus and diseases which may be injurious to both men and crops. Death rates are normally high in tropical countries and low in deserts, because germs are not transmitted readily in regions of high temperature and low humidity. Cool, fresh mountain air is always good for health.

Weather Bureaux or Meteorological Stations are scattered all over the globe, including the oceans, using some of the most up-to-date weather instruments to gather a wide range of data as raw materials for the construction of weather maps or synoptic

charts. Though men are still unable to tame the forces of nature such as floods, droughts, typhoons or hurricanes, a sound knowledge of the trends or the weather systems can often help to avoid or reduce the seriousness of the calamities. Professional meteorologists are able to forecast the weather fairly accurately from local observations. A fall in the barometer, a change of cloud types, a bright sunset or even a whisper of the wind can be very useful tips to a weather forecaster in detecting what is going to happen next. A casual glance at the sky will be sufficient for a weather expert to sum up the conditions of the atmosphere.

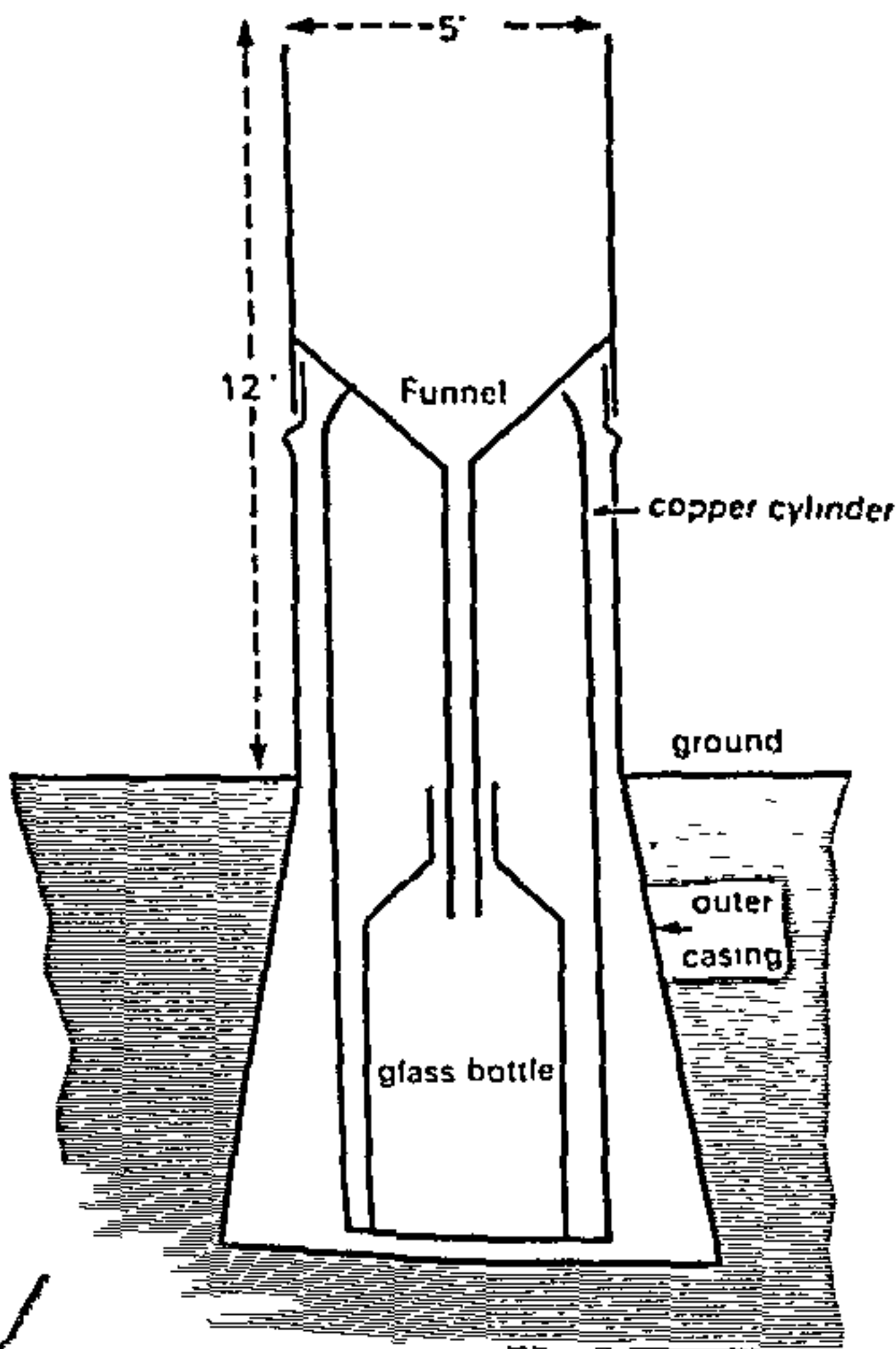
To-day farmers are becoming more and more dependant upon *meteorological services*. A knowledge of the likely weather of a place will be useful for a farmer to plan his work for the season or the year. Frequent *agricultural bulletins* issued by the Meteorological Office will assist farmers to take due precautions against frosts, hail, heavy snowfall or a period of possible drought. Sailors at sea are

warned promptly of any on-coming gale or typhoon. Modern air transport, military operations, geographical expeditions, even important games and outings, often take due consideration of meteorological reports. A fair knowledge of the weather is not only useful but often essential.

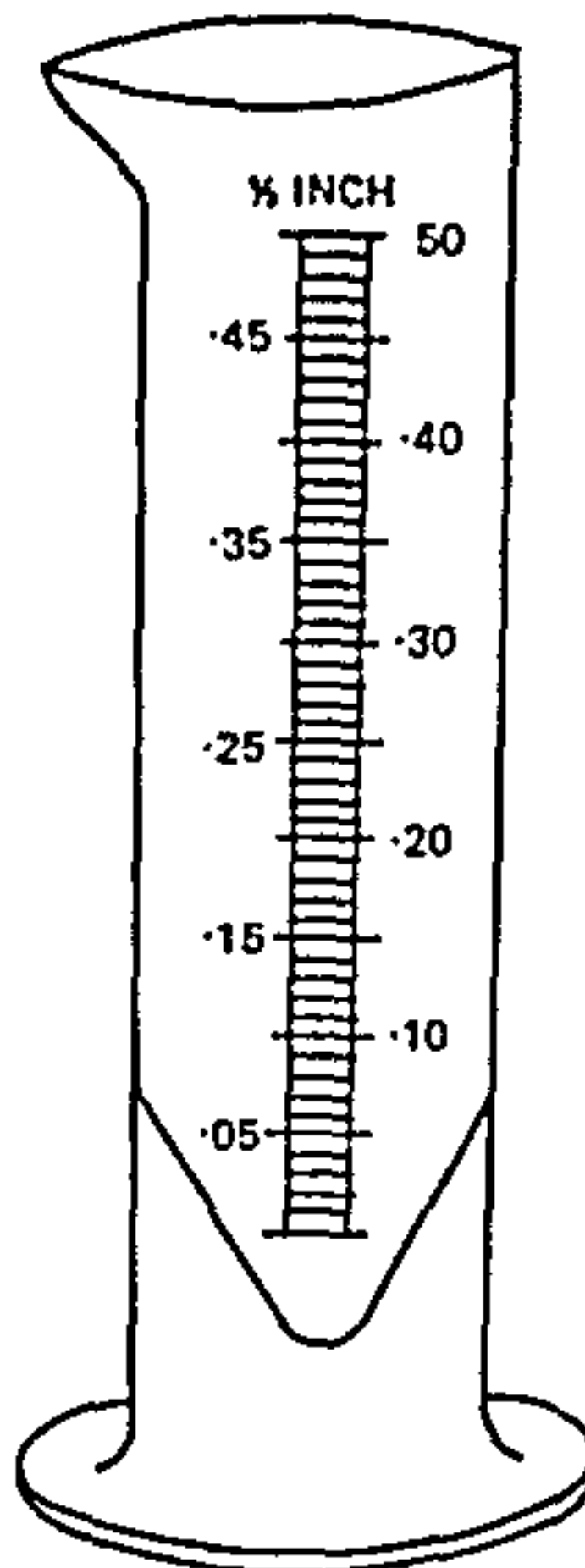
The Elements of Weather and Climate

To collect various climatic data and to prepare maps and charts of them, the following elements of climate are normally observed and measured by weather instruments.

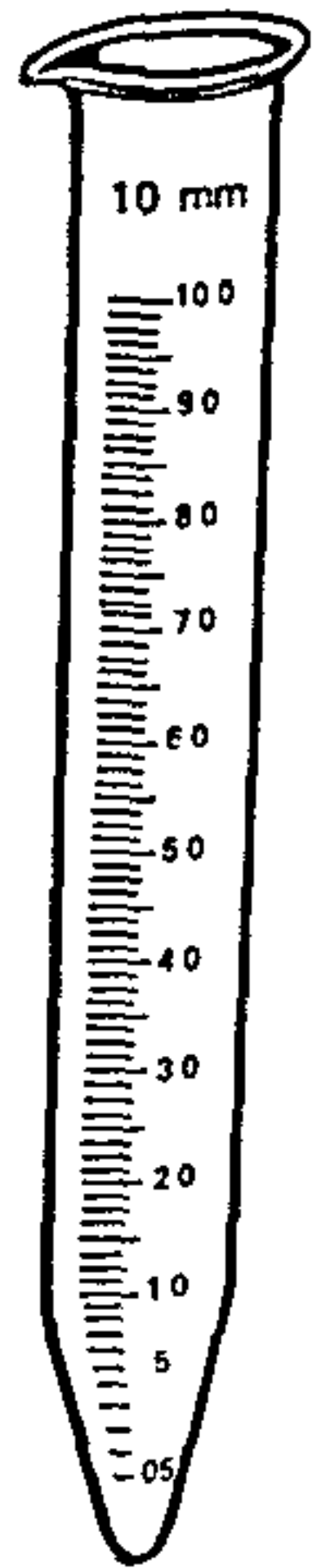
1. *Rainfall*. Rainfall including other forms of precipitation (snow, sleet and hail) is always measured by a metal instrument called a *rain gauge* (Fig 96) It consists of a copper cylinder with a metal funnel either 5 inches or 8 inches in diameter, which leads into a smaller copper container or a glass bottle. The hole in the funnel that leads down to the container is very small so that evaporation of the collected rain is minimised. The gauge should be at least one foot



96 (a) A rain gauge



(b) Ordinary measuring cylinder



(c) A calibrated taper measure

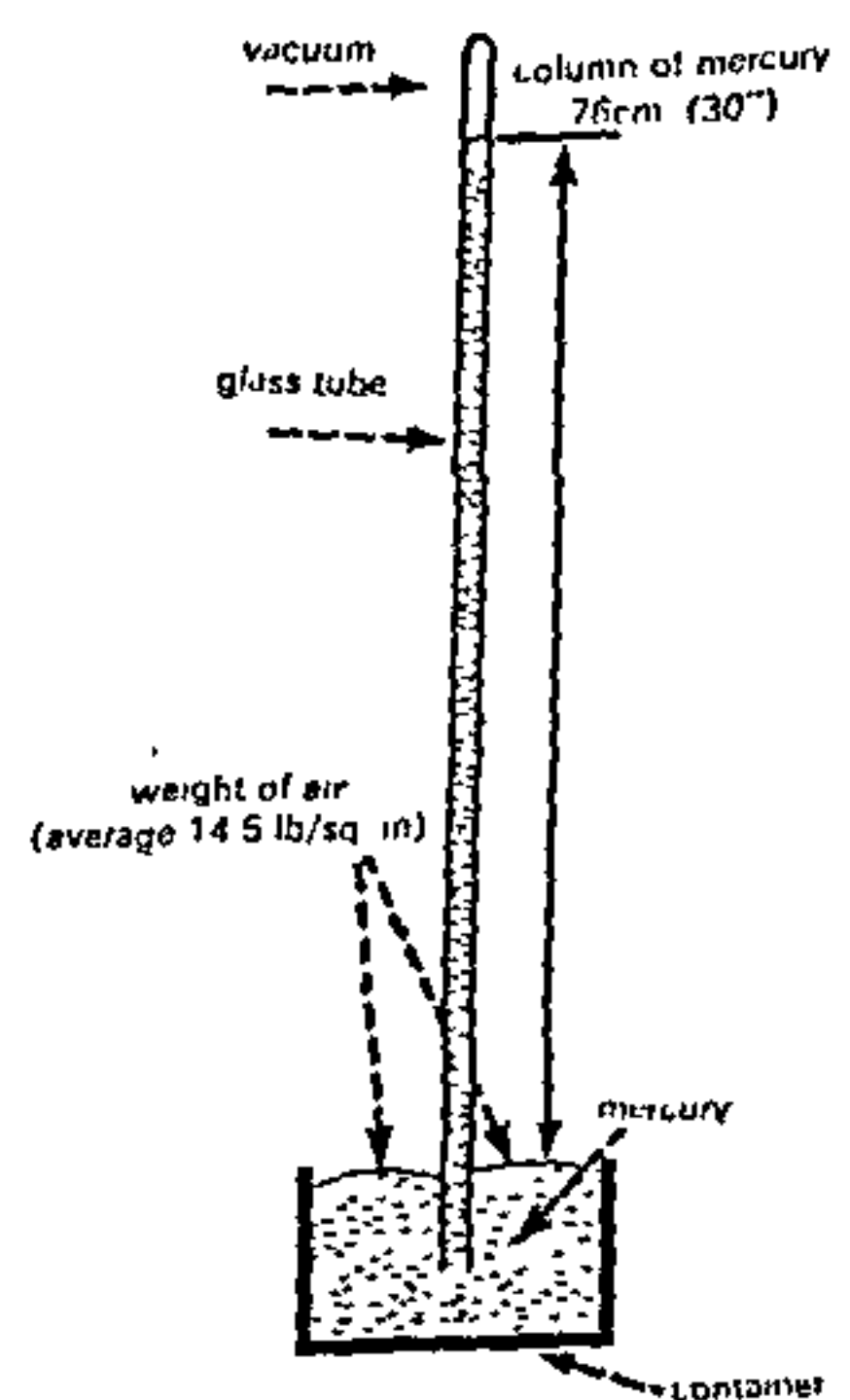
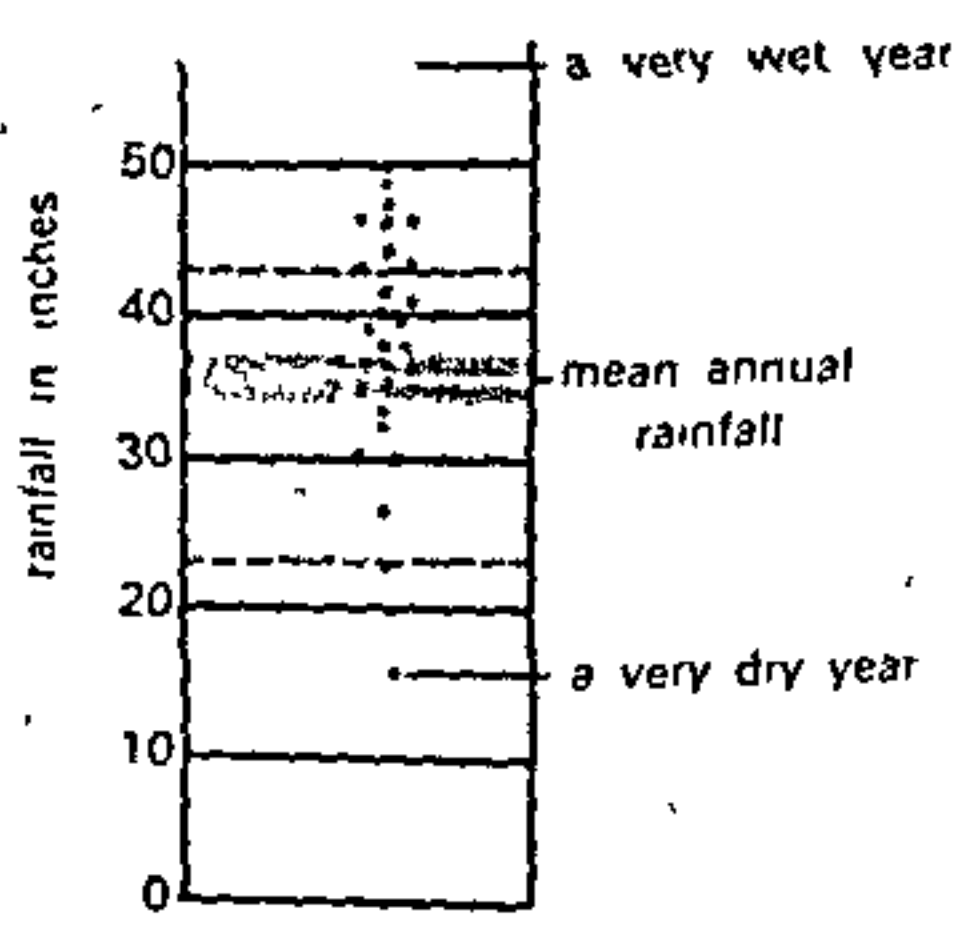
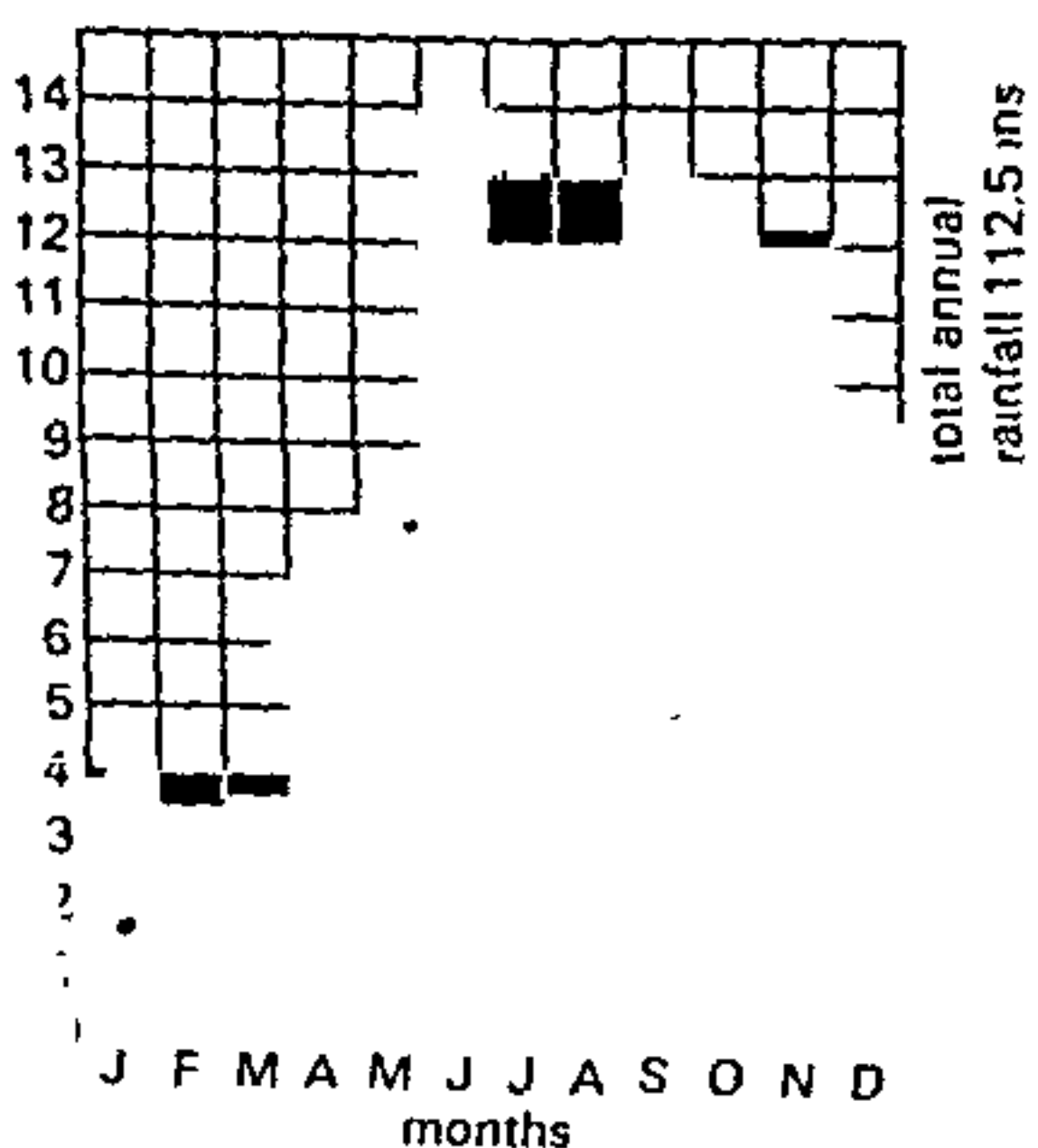
above the ground and firmly fastened, to avoid splashing. The instrument should be sited well away from tall buildings, high trees and other objects which would shelter it.

The measurement of the rainfall is done by removing the funnel, emptying the rain in the container into a graduated cylinder with a 1½ inch diameter. The reading should be done at eye-level and to an accuracy of 0.01 inch. For greater accuracy, a special kind of taper measure as shown in Fig. 96 (b) which tapers at the bottom may be used. It gives an accuracy up to 0.005 inch. An inch of rainfall means the amount of water that would cover the ground to a depth of 1 inch, provided none evaporated, drained off or percolated away. For meteorological recordings, a *rain-day* is reckoned as a period of 24 hours with at least 0.01 inch or more rain being recorded. If the amount exceeds 0.04 inch, it is considered a wet day. For general reckoning, the average rainfall for Malaysia is less than 0.3 inch a day. Only a torrential downpour can account for more than an inch of rainfall in a day. The rain gauge must be examined every day. In temperate regions, snowfall is carefully melted by warming the funnel and then measured. For all practical purposes 10 to 12 inches of snow may be considered as equivalent to 1 inch of rain.

The daily records of rainfall will be added at the end of the month to find the total rainfall for that

month. The total for each month is again added at the end of the year to find the *annual rainfall*. The mean annual rainfall is obtained from the averages of annual rainfall taken over a long period of say 35 years. For plotting in rainfall maps, places having the same mean annual rainfall are joined by a line called an *isohyet*, as shown in many atlases. Rainfall can also be graphically depicted as shaded rainfall columns, one for each month of the year as in Fig. 97 or in dispersal diagrams, one dot for each year for as many years as possible as in Fig. 98. The former illustrates the monthly rainfall regime over a year and the latter shows at a glance the range of dry and wet years for 35 years.

2. Pressure. Air is made up of a number of mixed gases and has weight. It therefore exerts a pressure on the earth's surface which varies from place to place and from time to time. This force that presses on the surface of any object can be fairly accurately measured. The instrument for measuring pressure is a barometer, as shown in Fig. 99, invented by the scientist Galileo and his assistant Torricelli in 1643. The ordinary mercury barometer consists of a long glass tube, sealed at the upper and open at the lower end. The lower end is inverted in a bowl of mercury, whose surface is exposed to the air. Variations in the atmospheric pressure on the mercury surface are balanced by the column of mercury in the glass tube. This gives the pressure of the air and can



97 A rainfall histogram showing the monthly rainfall of Kota Kinabalu, E. Malaysia

Fig 98 A rainfall dispersal diagram for Gibraltar for 35 years

Fig. 99 A mercury barometer

be read off quickly from the scale on the glass tube. Any liquid could be used for this purpose, but mercury has been chosen because it is the heaviest liquid known. If ordinary water were used, the corresponding column for normal atmospheric pressure would be 34 feet! At sea level, the mercury column is 29.9 inches, or 760mm. If the pressure increases, the air pressing on the surface will force up the mercury column to about 31 inches (high pressure). When the pressure decreases, as less air presses on the surface, the mercury column will drop about 28 inches (low pressure). As pressure is a force, it is more appropriate to measure it in terms of a unit of force. A new unit known as the millibar (mb) was adopted by meteorological stations in 1914. A normal atmospheric pressure equivalent to 14.7 lb. per square inch in weight or a reading of 29.9 inches of mercury in the column is 1013 millibars. On maps places of equal pressure are joined by lines called isobars. In temperate latitudes, pressure changes are very rapid in the formation of cyclones and anticyclones. In normal circumstances, they vary from 960 mb. to 1,040 mb.

Pressure readings vary with a number of factors. A *sea-level* reading of 30 inches will be halved on *mountainous* regions of 3.5 miles above sea level. This is because as one ascends there is less air above and so the weight, or pressure is less. The barometer is also sensitive to gravitational forces at different latitudes. The mercury itself also expands with an increase in temperature. Therefore for professional meteorological work which requires very accurate readings, corrections have to be made in respect of altitude, latitude and temperature.

Since a mercury barometer that dips in liquid mercury is inconvenient for outdoor measurement, a more portable but less accurate type known as the aneroid barometer is used. This comprises a small metal container, with most of the air driven out to form almost a vacuum. As there is practically no pressure at all inside the box, any increase in pressure on the outside of the box will cause the lid to move inwards thus registering high pressure by an indicator on the revolving dial. When there is a decrease in pressure, the lid springs outwards, registering low pressure by the indicator (Fig.100).

In aeroplanes, a modified type of aneroid barometer called an altimeter is used. As pressure varies with altitude at an approximate rate of 1 in the mercury reading for every 900 feet altimeter gives the reading in feet for height instead of millibars or inches. With this,

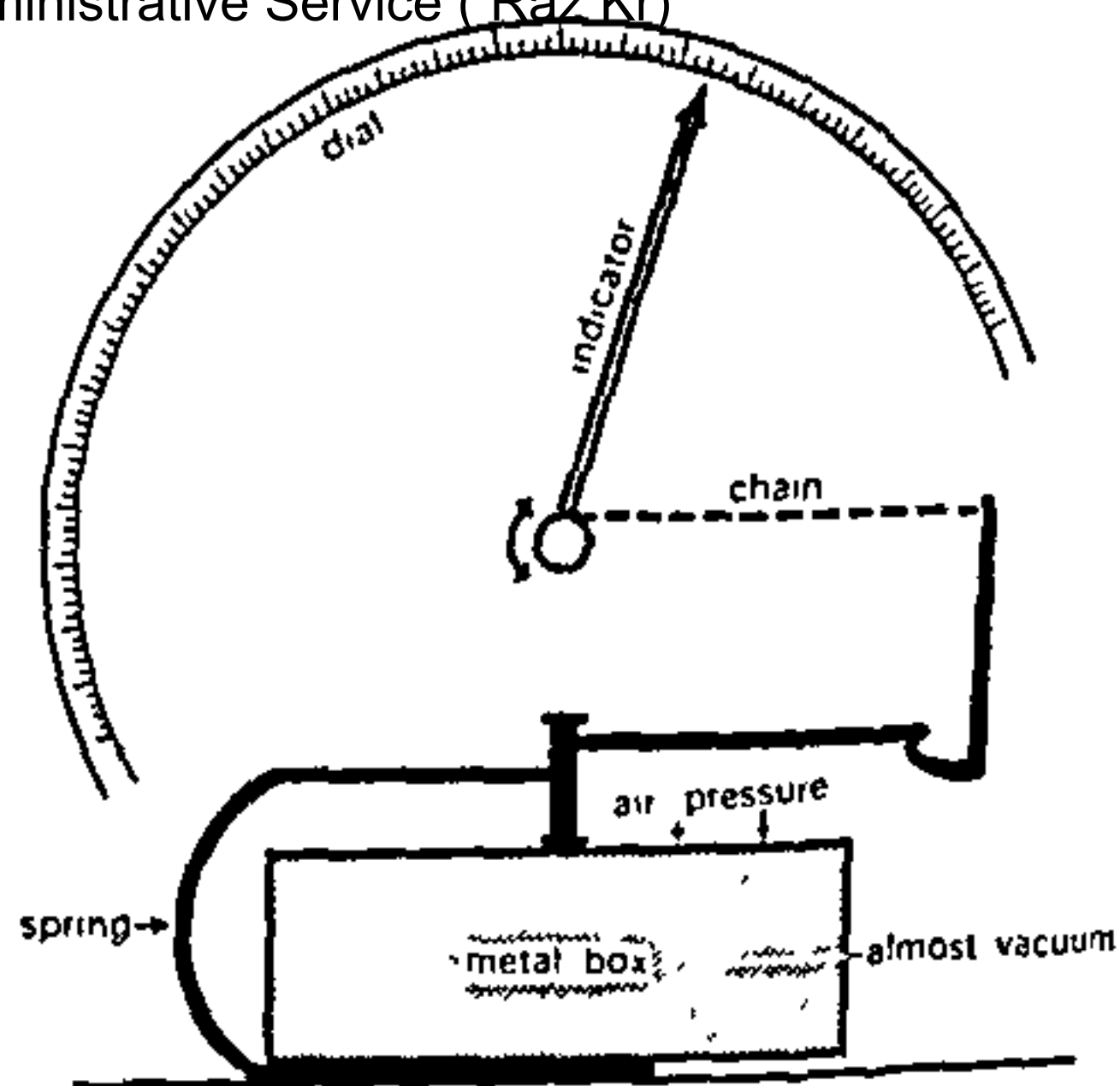


Fig 100 An aneroid barometer

the pilot will be able to tell the altitude of the plane above sea level. For a continuous record of pressure changes, as is sometimes required, the self-recording barogram is used.

3. Temperature. Temperature is a very important element of climate and weather. The instrument for measuring temperature is the thermometer which is a narrow glass tube filled with mercury or alcohol. It works on the principle that mercury *expands* when heated and *contracts* when cooled. On thermometers, temperatures are marked in one of two ways. In °F. (Fahrenheit) the freezing-point is 32°F. and the boiling-point is 212°F. For most scientific purposes the Centigrade °C. scale is preferred. Its freezing-point is 0°C. and its boiling-point is 100°C. The mean daily temperature of Malaysia is 80°F. or 26.7°C. For rapid conversion of one scale into another, the following formulae may be used.

To obtain *Fahrenheit* = $(1.8 \times ^\circ\text{C.}) + 32^\circ\text{F.}$

e.g. to convert 20°C. into Fahrenheit:
 $(1.8 \times 20^\circ\text{C.}) + 32^\circ\text{F.} = 36^\circ + 32^\circ = 68^\circ\text{F.}$

To obtain *Centigrade* = $(^\circ\text{F.} - 32) \div 1.8$

e.g. to convert 59°F. into Centigrade:
 $(59^\circ - 32^\circ) \div 1.8 = 27 \div 1.8 = 15^\circ\text{C.}$

As the degree of 'hotness' varies tremendously from one place to another, the siting of the instrument is very important. A temperature taken in open daylight is very high, because it measures the direct insolation of the sun. It is better described as 'temperature in the sun'. For agricultural purposes, earth temperatures are taken at various depths in the ground. The thermometer is enclosed in a special glass tube and the bulb is embedded in paraffin wax, so that they are less sensitive to abrupt temperature changes. To assess the possible damage

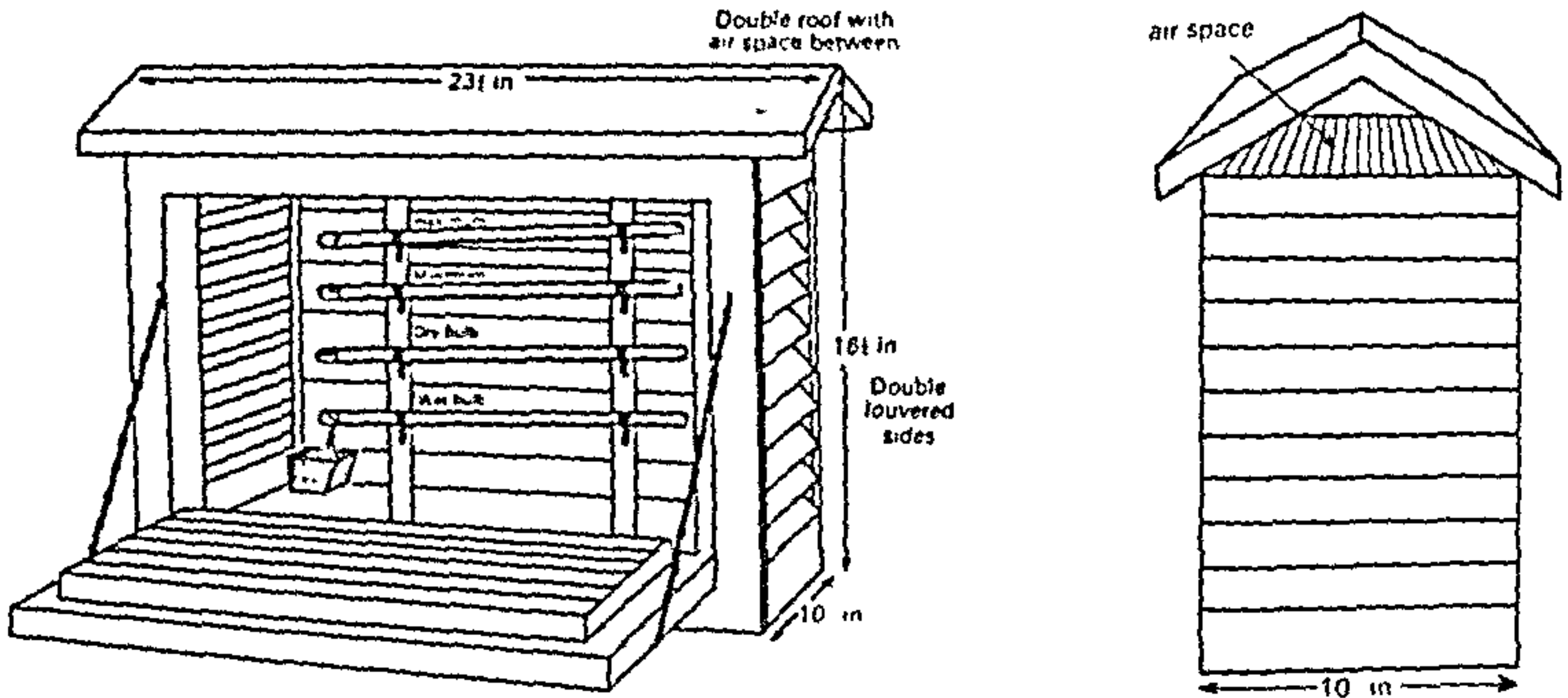


Fig 101 A Stevenson Screen

done by ground frosts to crops in temperate latitudes, grass temperatures are also taken.

But the temperatures that we are so accustomed to

heat. This is done by placing the thermometers in a standard meteorological shelter known as the Stevenson Screen (Fig. 101). It consists of a white wooden box raised 4 feet above the ground on stilts. The roof is double-layered with an intervening air space to exclude much of the direct rays of the sun. The sides of the box are louvred like 'venetian blinds' to allow free circulation of the air. One side of the screen is hinged to serve as a door which can be opened and closed to give access to the instruments kept inside. The floor of the screen is also louvred. The Stevenson Screen normally carries maximum and minimum thermometers, dry and wet bulb thermometers. Larger ones may also contain a self-recording thermogram and hygogram.

Maximum and minimum temperatures are measured by the maximum and minimum thermometers. They are either in the form of separate thermometers or joined in a U-shaped glass tube as in the Six's thermometer. The maximum thermometer records the highest temperature reached during the day. The mercury in the closed glass tube expands when the temperature rises. It pushes a metal indicator to the tube and this stays at the maximum level when the temperature drops. The end of the indicator arrests the mercury, as indicated in Fig. 102, gives

the reading of the maximum temperature, which is 87°F. in this case. To reset the mercury for the next day's reading, swing it hard or draw the indicator back by a magnet.

The minimum thermometer records the lowest temperature reached during the day; it probably occurs in the middle of the night or early in the morning. The glass tube is filled with alcohol which allows the indicator to slide freely along the tube. When the temperature drops, the alcohol contracts and drags the indicator towards the bulb by the surface tension of the indicator. When the temperature rises, the alcohol flows past the indicator leaving it where it was. The end of the indicator farthest from the bulb gives the reading of the minimum temperature, which is 73°F. in Fig. 102

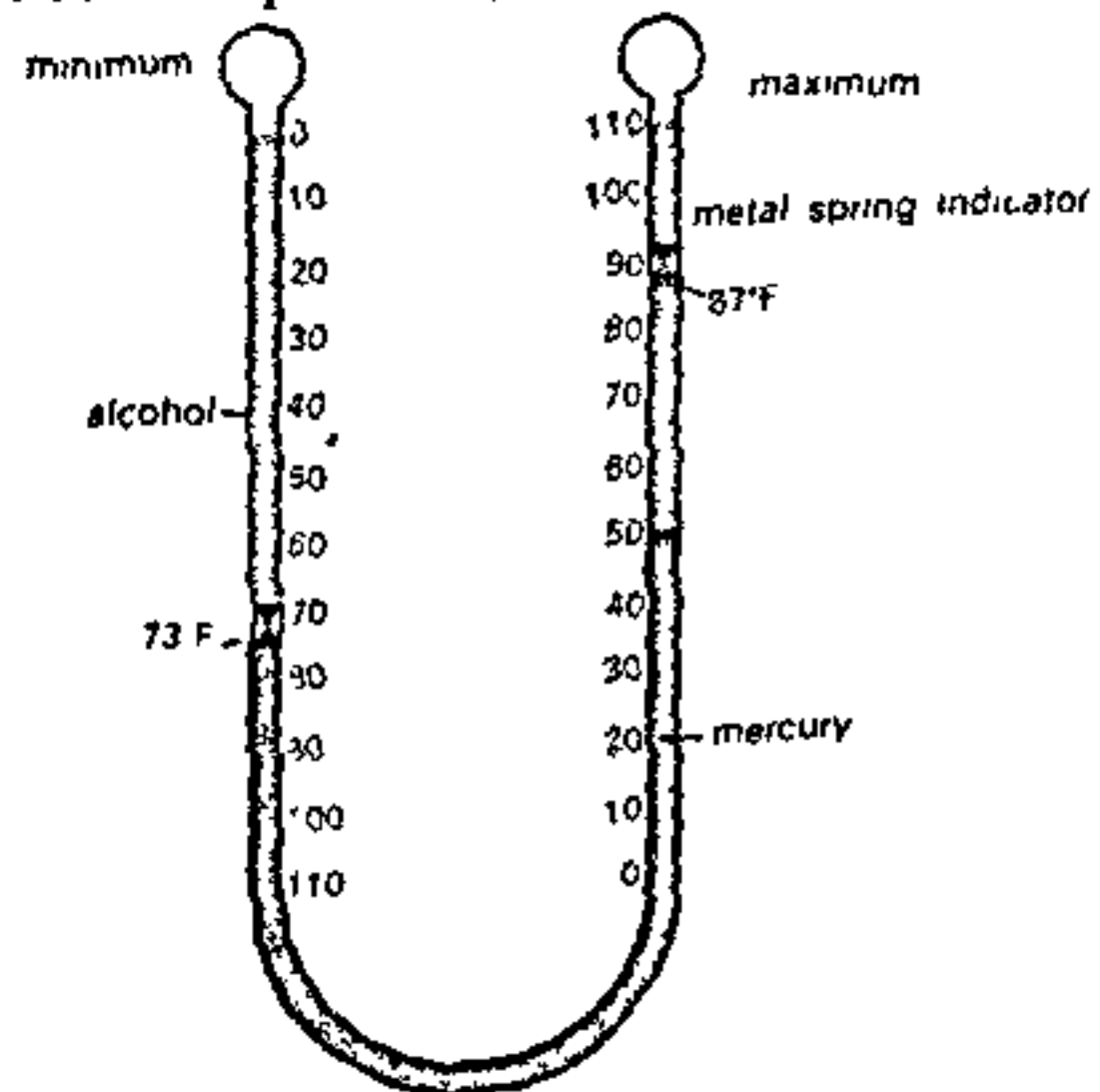


Fig 102 Maximum and minimum thermometers

The thermometer is then reset by a magnet for the next 24 hours' reading.

In recording temperature, the maximum temperature is entered in the column for the previous day and the minimum temperature in the column for current day because of their respective period of probable occurrence. The mean daily temperature is the average of maximum and minimum e.g. $(87^{\circ}\text{F.} + 73^{\circ}\text{F.}) \div 2 = 80^{\circ}\text{F.}$ But an accurate mean should be the average of 24 readings taken at hourly intervals during the whole day. In practice this is almost impossible except with a self-recording instrument. The difference between the maximum and minimum temperatures of a day gives the diurnal range of temperature. The difference between the hottest month (i.e. July in the northern hemisphere) and the coldest month (i.e. January in the northern hemisphere) gives the annual range of temperature.

In diagrammatic representations, monthly mean temperatures are shown in simple temperature graphs (Fig. 103) or in temperature distribution maps as isotherms. For these maps temperatures are reduced to sea level—that is shown as if the recording

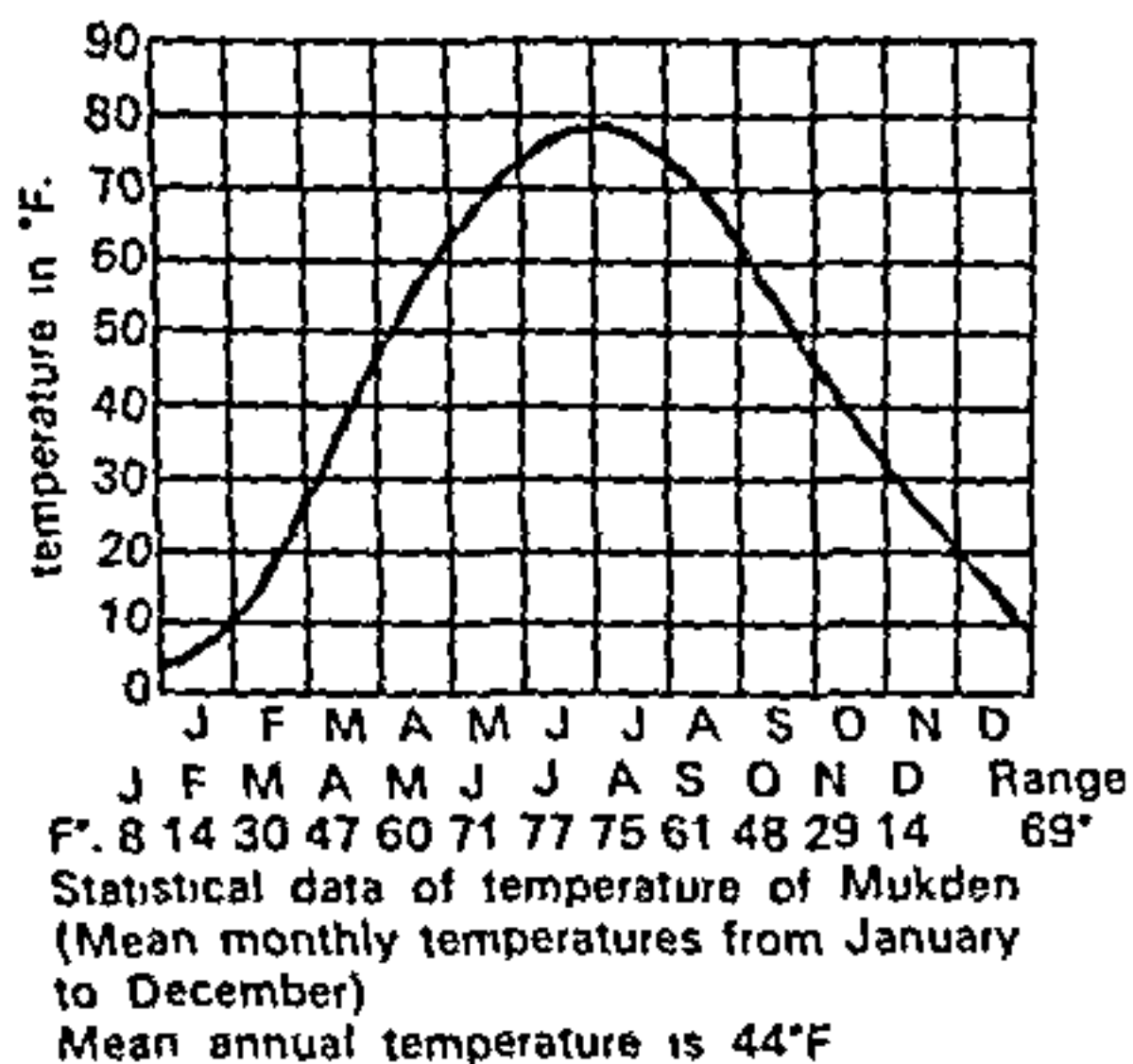


Fig 103 A temperature graph of Mukden, Manchuria (42°N, 123°E.)

station were at sea level. Temperatures decrease at the rate of 1°F. drop in temperature for 300 feet ascent in altitude, so for highland stations a higher temperature is shown than was actually recorded.

Humidity. Humidity is a measure of the dampness of the atmosphere which varies greatly from place to place at different times of day. The actual amount of water vapour present in the air, which is expressed

in grams per cubic metre, is called the absolute humidity. But more important from the point of view of weather studies is the relative humidity. This is the ratio between the actual amount of water vapour and the total amount the air can hold at a given temperature, expressed as a percentage. Warm air can hold more water vapour than cold air, so if it contains only half the amount it could carry, the relative humidity is 50 per cent. In the equatorial regions, over 80 per cent is common in the morning, which means the air contains four-fifths as much water vapour as it can carry. When the relative humidity reaches 100 per cent, the air is completely saturated. The air temperature is said to be at dew-point. Further cooling will condense the water vapour into clouds or rain. It is thus clear that when relative humidity is high the air is moist, as in the equatorial regions; when it is low, the air is dry as in the deserts.

The instrument for measuring relative humidity is the hygrometer, which comprises wet-and dry-bulb thermometers placed side by side in the Stevenson Screen (Fig. 104). The dry-bulb is, in fact, the ordinary thermometer that measures the shade temperature mentioned earlier. The wet-bulb is kept wet by a wick that dips into a reservoir of distilled water. When the air is not saturated evaporation, which produces a cooling effect, takes place from the moist wick. The wet bulb therefore always shows a lower reading than the dry bulb. With reference to prepared tables for calculating relative humidity, under the difference column of the dry and wet bulb reading, the relative humidity can be obtained as a percentage. Normally a large difference indicates a low R.H. and a small difference a high R.H. If both have the same reading, R.H. is 100 per cent; the air is saturated.

5. Winds. Wind is air in motion and has both direction and speed. Unlike other elements in climate such as rain, snow or sleet, winds are made up of a series of gusts and eddies that can only be

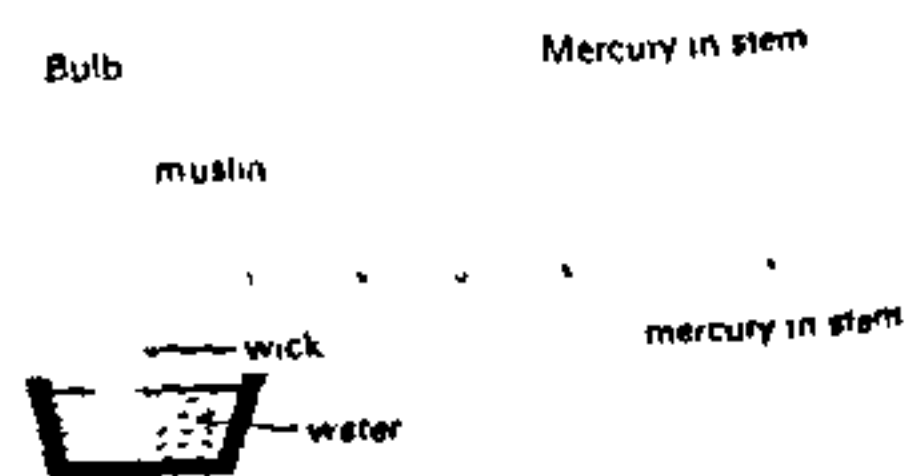


Fig 104 The hygrometer consisting of wet and dry bulb thermometers

felt but not seen. When leaves fall, trees sway and dust particles move, we realise that the wind is blowing. But there is nothing tangible that we can show or measure unless we make use of some conventional instruments.

The instrument widely used for measuring wind direction is a wind vane or weather cock. As wind direction is always blocked by trees and tall buildings, weather cocks and wind vanes need to be erected in an exposed position, to get a true direction. It is made up of two parts as shown in Fig. 105 (a) and (b). One part is an arrow or vane on the top, which is free to move with the prevailing wind. The other part with the four compass points is stationary and shows in which direction the wind is moving. Winds are always named from the direction they blow: an east wind is one that blows from east to west and a south-west wind is one that blows from the south-west.

Most of the weather cocks that we see on church spires and country buildings seldom give a correct indication of wind directions. They are either too low or are blocked by taller structures nearby. The direction of smoke-drift or flag movements in fairly open spaces provides the most reliable indica-

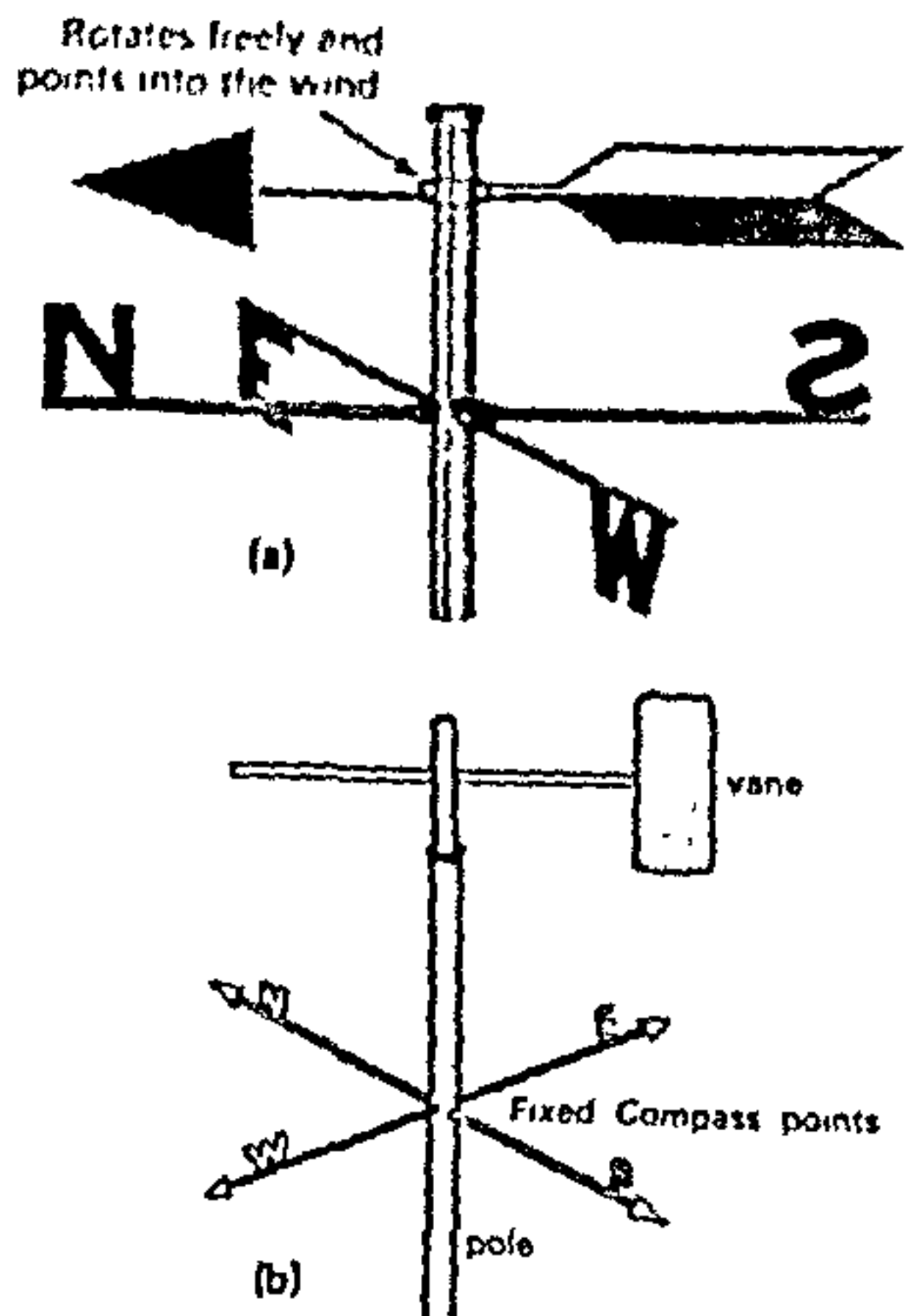


Fig 105 Wind Vanes

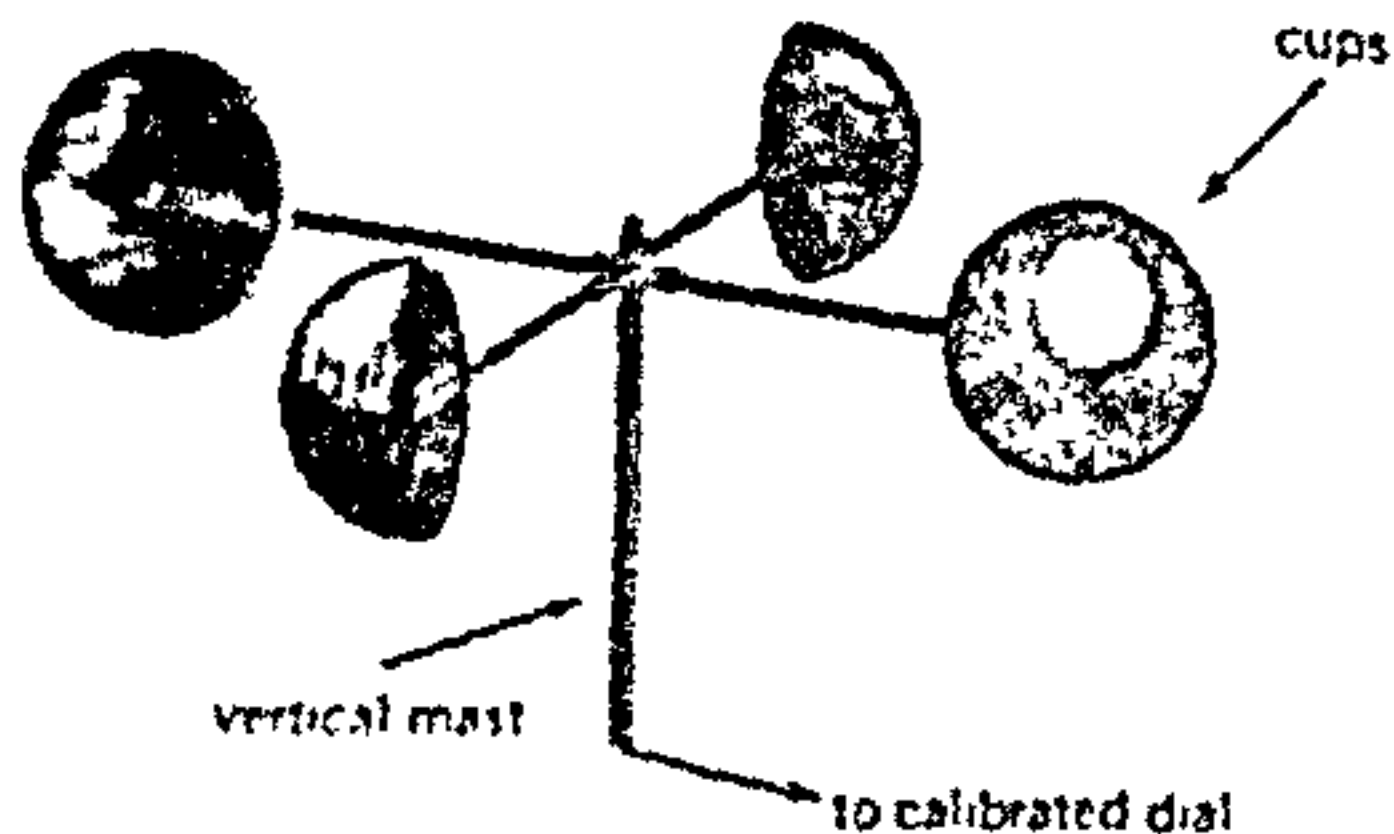


Fig 106 Simplified sketch to illustrate the main features of a wind anemometer

tion of wind direction. Sometimes a piece of woven-cloth with a tail is fixed to the top of a high pole and drifts freely in mid-air. This is another way of indicating wind direction.

The speed of wind is usually measured by an anemometer (Fig. 106). It consists of three or four semi-circular cups attached to the ends of horizontal spokes mounted on a high vertical spindle. As the concave sides of the cups offer greater resistance to the winds, the horizontal spokes will rotate, moving a central rod which transmits the velocity (speed) of the wind in miles per hour to an electrically operated dial. But the speed recorded is not absolutely accurate because after the winds have abated, the rotation continues due to its own momentum. With some modifications, the anemometer can also record wind directions.














Since an anemometer is not easily available, a little practice of local wind observations will help us to assess the speed of winds. By seeing the way some objects move, a great deal can be said about the strength of winds. The best guide is obtainable from the Beaufort Wind Scale which was devised by Admiral Beaufort in 1805 for estimating wind speed. Frequent reference to the table in your free time will help you to learn it quickly.

6. Sunshine. As mentioned in Chapter 1, the amount of sunshine a place receives, depends on the seasons, a factor determined by latitude and by the position of the earth in its revolution around the sun. Tourist resorts, particularly in the higher temperate latitudes, are most concerned about the numbers of hours of sunshine they receive. In the tropics, where sunshine is abundant people are less in the amount.

In the meteorological station, is recorded by a sun-dial, 4 inches

The Beaufort Wind Scale

Facebook Group: Indian Administrative Service (Raz Kr)

Beaufort Scale No.	Arrow Indication	Wind Description	Speed (m.p.h.)	Effects (a guide to observation)
0		Calm	Less than 1	Smoke rises vertically
1		Light air	1-3	Wind direction shown by smoke-drift but not by wind-vanes
2		Slight Breeze	4-7	Wind felt on face; leaves rustle; vanes moved by wind
3		Gentle Breeze	8-12	Leaves and twigs in constant motion; winds extend light flags
4		Moderate Breeze	13-18	Raises dust and loose paper; small branches moved
5		Fresh Breeze	19-24	Small trees in leaf begin to sway; crested wavelets form on inland water
6		Strong Breeze	25-31	Large branches in motion; whistling heard in telegraph wires.
7		Moderate Gale	32-38	Whole tree in motion; walking inconvenienced
8		Fresh Gale	39-46	Twigs broken off trees; progress generally impeded
9		Strong Gale	47-54	Slight structural damage occurs, chimney pots removed
10		Whole Gale	55-63	Considerable structural damage, trees uprooted
11		Storm	64-75	Widespread damage, very rarely experienced
12		Hurricane	More than 75	Widespread devastation, experienced only in tropical areas

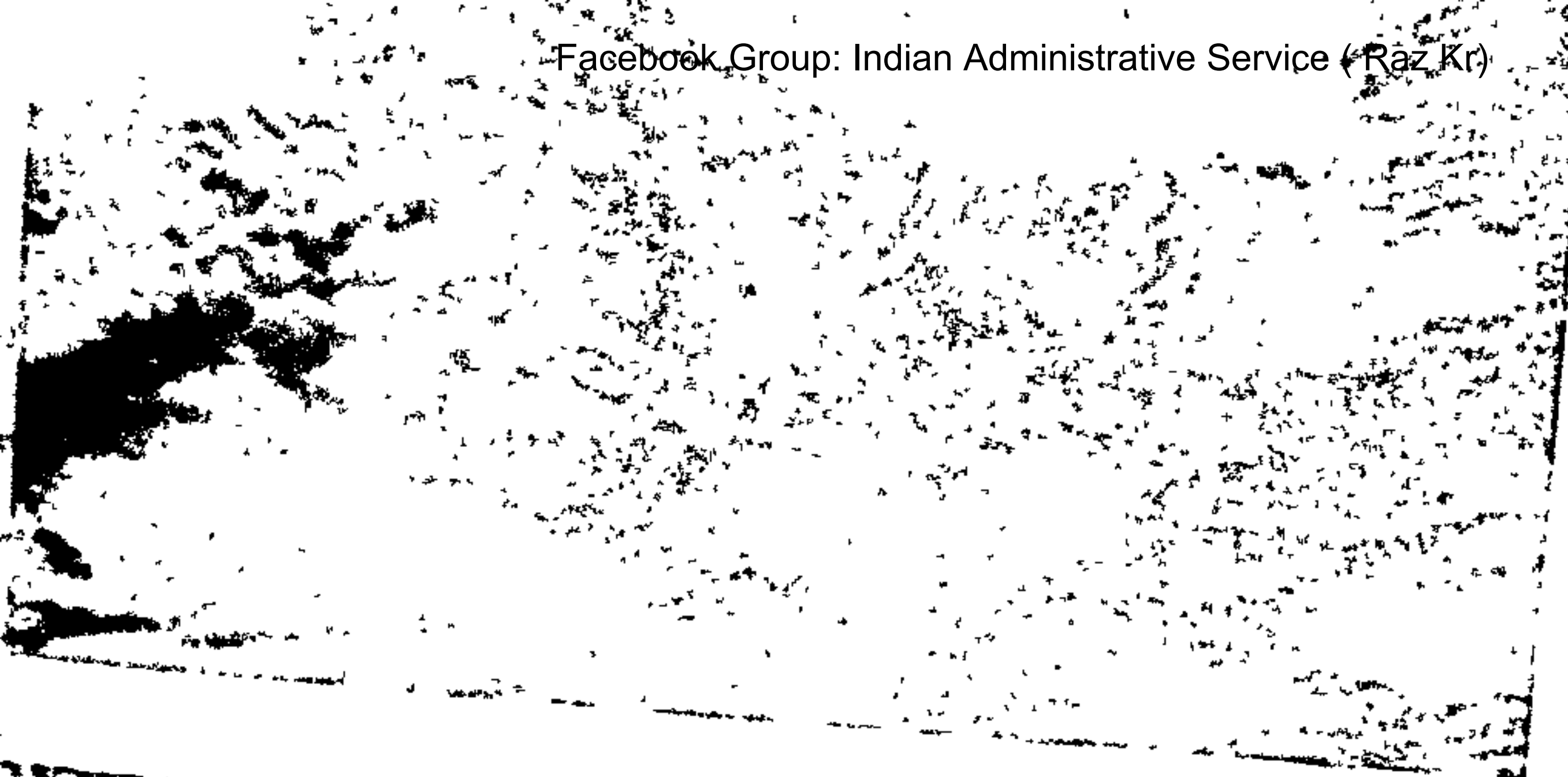
through which the sun's rays are focussed upon a sensitized card, graduated in hours. A line is made on the card when it is sufficiently heated, but not when the rays are faint. On maps places with equal sunshine duration are joined by isohels.

7. Clouds. When air rises, it is cooled by expansion. After dew-point has been reached cooling leads to condensation of water vapour in the atmosphere. Tiny droplets of water vapour which are too small to fall as rain or snow (less than 0.001 cm., approximately 0.0005 inches in radius) will be suspended in the air and float as clouds. Their form, shape, height and movements tell us a great deal about the sky conditions and the weather we are experiencing. It is fascinating and very rewarding to know something about the clouds which we see everyday. For meteorological purposes,


the amount of cloud-cover in the sky is expressed in eighths or oktas (e.g. 2/8 ☽ is quarter covered; 4/8 ● is half covered; 6/8 ● is three-quarters obscured and 8/8 ● is completely overcast) They are shown on weather maps by discs, shaded in the correct proportions. Details of cloud type are indicated in code figures which have been internationally accepted. On maps places with an equal degree of cloudiness are joined by lines known as isonephs. As clouds vary so quickly from time to time at any particular place, isoneph maps have little significance.

The classification of clouds is based on a combination of form, height and appearance. Four major cloud types and their variations can be recognised.

(a) High Clouds: mainly cirrus (Ci) of feathery form at 20—40,000 feet above ground.



*Cirrus cloud
Royal Netherlands
Meteorological
Institute*
















*Cirrocumulus cloud
Météorologie
National Paris*



*Cirrostratus with
scattered cumulus
Météorologie
National Paris*

The Beaufort Wind Scale

Beaufort Scale No.	Arrow Indication	Wind Description	Speed (m.p.h.)	Effects (a guide to observation)
0		Calm	Less than 1	Smoke rises vertically
1		Light air	1-3	Wind direction shown by smoke-drift but not by wind-vanes
2		Slight Breeze	4-7	Wind felt on face; leaves rustle; vanes moved by wind
3		Gentle Breeze	8-12	Leaves and twigs in constant motion; winds extend light flags
4		Moderate Breeze	13-18	Raises dust and loose paper; small branches moved
5		Fresh Breeze	19-24	Small trees in leaf begin to sway; crested wavelets form on inland water
6		Strong Breeze	25-31	Large branches in motion; whistling heard in telegraph wires.
7		Moderate Gale	32-38	Whole tree in motion; walking inconvenienced
8		Fresh Gale	39-46	Twigs broken off trees; progress generally impeded
9		Strong Gale	47-54	Slight structural damage occurs, chimney pots removed
10		Whole Gale	55-63	Considerable structural damage, trees uprooted
11		Storm	64-75	Widespread damage, very rarely experienced
12		Hurricane	More than 75	Widespread devastation, experienced only in tropical areas

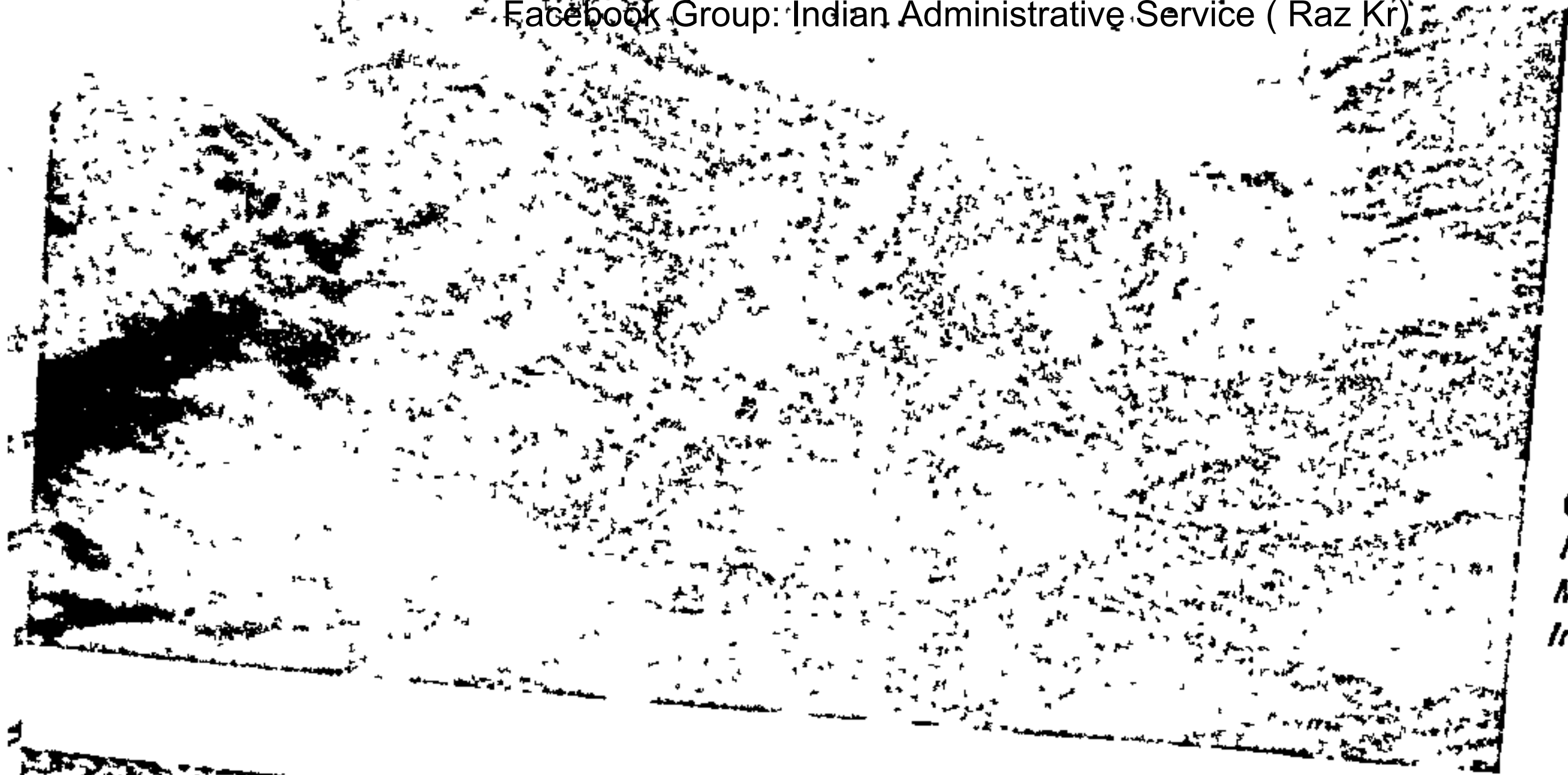
through which the sun's rays are focussed upon a sensitized card, graduated in hours. A line is made on the card when it is sufficiently heated, but not when the rays are faint. On maps places with equal sunshine duration are joined by isohels.

7. Clouds. When air rises, it is cooled by expansion. After dew-point has been reached cooling leads to condensation of water vapour in the atmosphere. Tiny droplets of water vapour which are too small to fall as rain or snow (less than 0.001 cm., approximately 0.0005 inches in radius) will be suspended in the air and float as clouds. Their shape, height and movements tell us a great deal about the sky conditions and the weather we are to experience. It is fascinating and very interesting to know something about the clouds which we see everyday. For meteorological purposes,


the amount of cloud-cover in the sky is expressed in eighths or oktas (e.g. $\frac{2}{8}$ ☞ is quarter covered; $\frac{4}{8}$ ● is half covered; $\frac{6}{8}$ ● is three-quarters obscured and $\frac{8}{8}$ ● is completely overcast.) They are shown on weather maps by discs, shaded in the correct proportions. Details of cloud type are indicated in code figures which have been internationally accepted. On maps places with an equal degree of cloudiness are joined by lines known as isonephs. As clouds vary so quickly from time to time at any particular place, isoneph maps have little significance.

The classification of clouds is based on a combination of form, height and appearance. Four major cloud types and their variations can be recognised.


(a) High Clouds: mainly cirrus (Ci) of sea level form at 20—40,000 feet above ground



*Cirrus cloud
Royal Netherland
Meteorological
Institute*



*Cirrocumulus cloud
Meteorologie
National Paris*



*Cirrostratus with
scattered cumulus
Meteorologie
National Paris*

i. **Cirrus (Ci)** This looks fibrous and appears like wisps in the blue sky; it is often called 'mares' tails'. It indicates fair weather, and often gives a brilliant sunset.

ii. **Cirrocumulus (Cc)** This appears as white globular masses, forming ripples in a 'mackerel sky'.

iii. **Cirrostratus (Cs)** This resembles a thin white sheet or veil; the sky looks milky and the sun or moon shines through it with a characteristic 'halo'

(b) **Medium Clouds:** mainly alto (Alt) or middle-height clouds at 7—20,000 feet.

iv. **Alto cumulus (Alt-Cu)** These are woolly, bumpy clouds arranged in layers and appearing like waves in the blue sky. They normally indicate fine weather.

v. **Altostratus (Alt-St)** These are denser, greyish clouds with a 'watery' look. They have a fibrous or striated structure through which the sun's rays shine faintly.

(c) **Low Clouds** mainly stratus or sheet clouds below 7,000 feet.

vi. **Stratocumulus (St-Cu)** This is a rough, bumpy cloud with the waves more pronounced than in altocumulus. There is great contrast between the bright and shaded parts

vii. **Stratus (St)** This is a very low cloud, uniformly grey and thick, which appears like a low ceiling or highland fog. It brings dull weather with light drizzle. It reduces the visibility of aircraft and is thus a danger.


viii. **Nimbostratus (Ni-St)** This is a dark, dull cloud, clearly layered, and is also known as a 'rain cloud'. It brings continuous rain, snow or sleet.

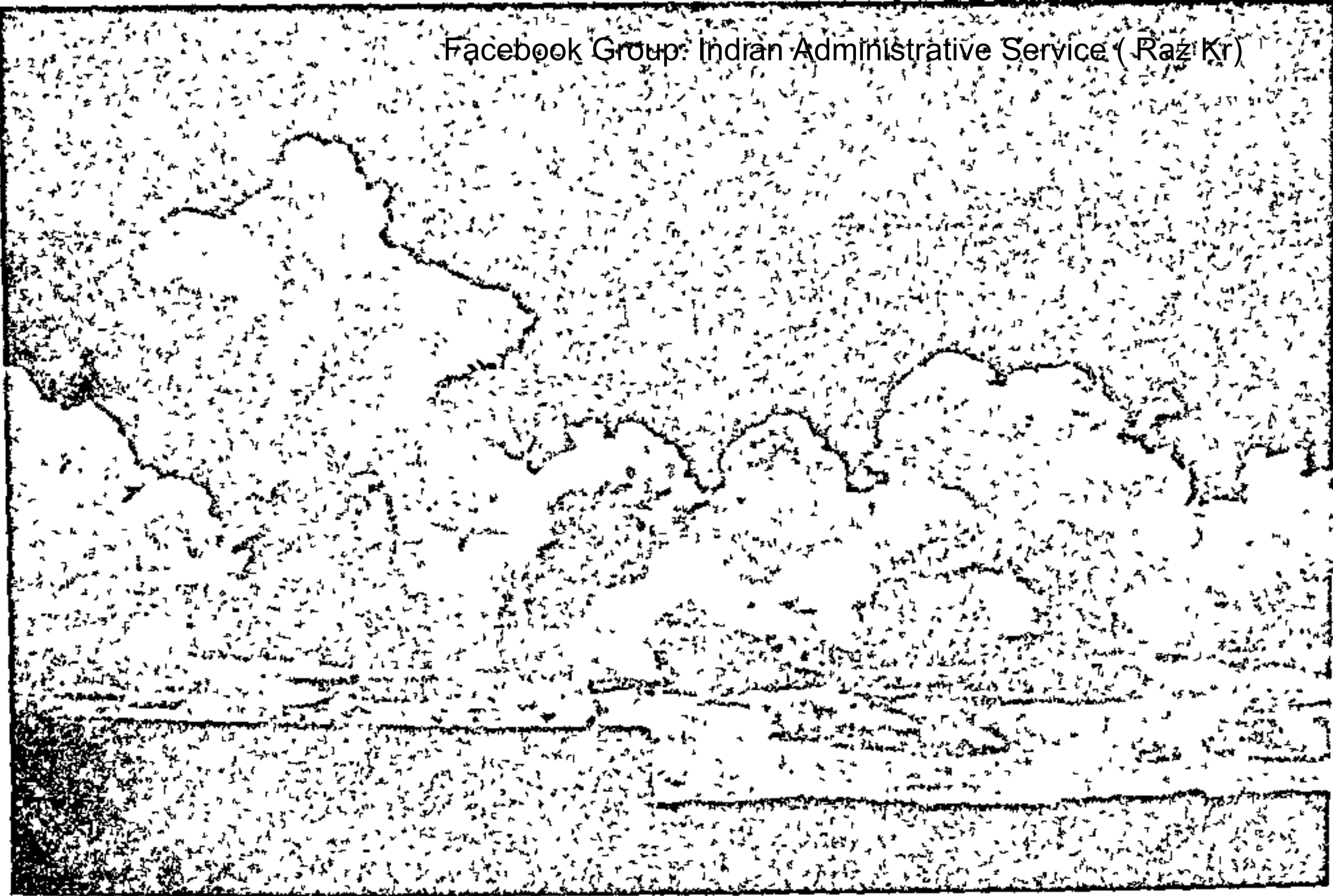
(d) Clouds with great vertical extent: mainly cumulus or heap clouds with no definite height (2-30,000 feet)

ix. **Cumulus (Cu)** This is a vertical cloud with a rounded top and horizontal base, typical of humid tropical regions, associated with up-rising convectional currents. Its great white globular masses may look grey against the sun but it is a 'fair weather cloud'.

x. **Cumulonimbus (Cu-Ni)** This is, in fact, an overgrown cumulus cloud, extending for a tremendous vertical height from a base of 2,000 feet to over 30,000 feet. Its black and white globular masses take a fantastic range of shapes. Its cauliflower top often spreads out like an anvil. This is frequently seen in tropical afternoons. It is also referred to as a 'thunder-cloud' and brings convectional rain, accompanied by lightning and thunder


Altocumulus cloud Royal Netherlands Meteorological Institute





Cumulus cloud *J. Mondaine*

Cumulonimbus cloud *Royal Netherlands Meteorological Institute*



8. Other Elements pertaining to visibility. Other elements affecting visibility are dust, smoke, and fog.

(a) Haze This is caused by smoke and dust particles in industrial areas or may be due to unequal refraction of light in the lower atmosphere. In connection with low humidity, if the visibility is less than 1/4 miles, haze is present.

(b) Mist The condensation of water vapour in the air causes small droplets of water to float about forming clouds at ground level called mist. It reduces visibility to about 1,000 metres or 1,100 yards. Unlike haze, mist occurs in wet air, when the relative humidity is over 75 per cent.

(c) Fog Ordinary fog is due to water condensing on dust and other particles like smoke from houses and factories. It only occurs in the lower strata of the atmosphere as a sort of dense 'ground cloud'. The visibility in fog is even less than 1,000 metres. In industrial areas, like those of the Black Country and northern England, very thick smoky fog is formed, called smog. The visibility may be reduced to 220 yards or even less.

Fogs that occur on hills are called hill fogs. They are most common in the morning, even in the tropics, and disperse when the sun rises. In temperate lands, when days are hot and nights are clear and still, fogs may also result from cooling of the land surface by radiation. The lower layers of the air are chilled and water vapour in the atmosphere condenses to form radiation fog, or land fog. When the cooling surface is over the sea or when a damp air stream is brought into contact with a cold current as off Newfoundland, sea fog is formed. It varies in depth and thickness. Some sea fogs are so shallow and light that the masts of ships can be seen protruding above them.

Generally speaking fogs are more common over seas than lands and are most prevalent over coastal areas or mist. They are more common in high and middle latitudes rather than the tropics.

QUESTIONS AND EXERCISES

Administrative Service (Raz Kr)

- (a) What instruments are normally kept in the school weather station?
(b) Why is it important that the times of observation and the method of recording should be uniform?
(c) Explain what precautions you would take to ensure that your observations and records from the various instruments are accurate.
- Name the instruments you would use to measure the following elements of climate.
 - relative humidity
 - atmospheric pressure
 - wind velocity

For any two of the above, and with annotated diagrams, explain how the instruments work

- What weather elements are measured by the following apparatus?
 - a rain gauge
 - the Six's maximum and minimum thermometers
 - a wind vane

Describe how the above apparatus function and state what special precautions must be taken when taking readings from them.

- Either: Explain the following
 - Wind speed at 2,500 feet is greater than that at the surface.
 - Britain has no climate, only weather
 - Fog is, in fact, cloud at ground levelOr: Distinguish between
 - mist and fog
 - cirrus and stratus clouds
 - climate and weather

5. Define any three of the following terms or phrases, in their relation to weather studies.

- mean annual rainfall
- diurnal range of temperature
- Beaufort Scale
- synoptic charts
- lapse rate

Chapter 14 Climate

The Atmosphere

The atmosphere is made up of gases and vapour, and receives incoming *solar energy* from the sun giving rise to what we call climate. We actually live at the bottom of this indefinite layer of atmosphere where the air is densest. Higher up, the air thins out and it is still a matter of conjecture where the atmosphere ends. One estimate puts this limit at about 600 miles above sea level. The lowest layer, in which the weather is confined, is known as the troposphere. It extends from the earth's surface for a height of 6 miles, and within it temperature normally falls with increasing altitude. The climatic elements such as temperature, precipitation, clouds, pressure and humidity within the troposphere account for the great variations in local climate and weather that play such a great part in our daily lives. From analyses taken in different parts of the globe, it is found that the lower part of the atmosphere contains a consistent proportion of certain gases: 78 per cent of nitrogen, 21 per cent of oxygen, 0.03 per cent of carbon dioxide and minute traces of argon, helium and other rare gases. In addition, it has an unpredictable proportion of water, existing either as a gas like water vapour, a liquid like rain, clouds and sleet or a solid like snow and hailstones, as well as other solid particles like smoke and dust. It is because of the *variable water content* of the atmosphere that we have such great contrasts in weather and climate over different parts of the world. If we were to live in a dry atmosphere, absolutely without water, there would be no weather and not even much climate.

Above the troposphere lies the stratosphere or the upper layer of the atmosphere. It extends upwards for another 50 miles or even more. It is not only very cold, but cloudless, with extremely thin air and without dust, smoke or water vapour but there are marked seasonal temperature changes. Beyond the stratosphere is the ionosphere which goes several hundred miles up. It has electrically conductive layers which make possible over long distances, radio waves, launched in the upper strata of the atmosphere, as well as balloons are used to transmit back to earth valuable information regarding the conditions of the atmosphere.

Insolation

The only source of energy for the earth's atmosphere comes from the sun which has a surface temperature of more than 10,800°F. This energy travels through space for a distance of 93 million miles and reaches us as solar energy or radiant energy in the process called insolation. This radiation from the sun is made up of three parts, the visible 'white' light that we see when the sun shines and the less visible ultra-violet and infra-red rays. The visible 'white' light is the most intense and has the greatest influence on our climate. The ultra-violet rays affect our skin and cause sun-burn when our bare body is exposed to them for too long a period. The infra-red rays can penetrate even dust and fog and are widely used in photography. Only that part of the sun's radiation which reaches the earth is called insolation.

What matters most is the effect of the atmosphere upon the incoming solar radiation. It is estimated that of the total radiation coming to us, 35 per cent reaches the atmosphere and is directly reflected back to space by dust, clouds and air molecules. It plays practically no part in heating the earth and its atmosphere. Another 14 per cent is absorbed by the water vapour, carbon dioxide and other gases. Its

characteristic blue sky that we see above us. The remaining 51 per cent reaches the earth and warms the surface. In turn the earth warms the layers of air

the earth continues during the night, when insolation from the sun cannot replace it. The earth-surface therefore cools at night.

The rate of heating differs between land and water surfaces. Land gets heated up much more quickly than the water. Because water is transparent heat is absorbed more slowly and because it is always in motion, its absorbed heat is distributed over a greater depth and area. Thus any appreciable rise in temperature takes a much longer time. On the other hand the opaque nature of land allows greater absorption but all the radiant heat is concentrated at the surface, and temperature rises rapidly. Because

of these differences between land and water surfaces and also cools more quickly than water.

Elements of Climate and Factors Affecting them

Of the various climatic elements, temperature, precipitation, pressure and winds are the most important because of their far reaching global influences. These elements and their distribution, whether horizontal from equatorial to polar regions, or vertical from ground to atmosphere, are in one way or another affected by some or all of the climatic factors: latitude, altitude, continentality, ocean currents, insolation, prevailing winds, slope and aspect, natural vegetation and soil.

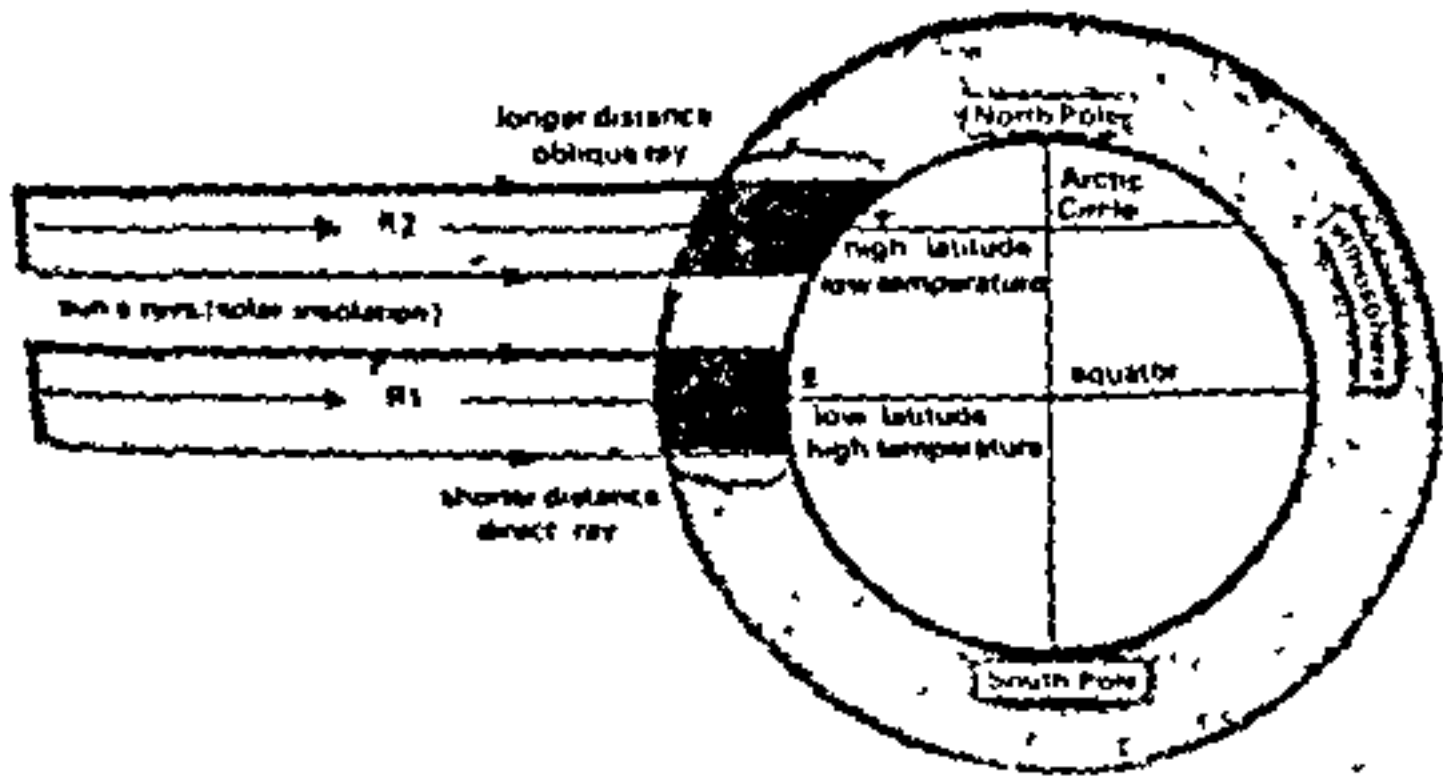
Temperature

The Importance of Temperature

1. Temperature influences the actual amount of water vapour present in the air and thus decides the moisture-carrying capacity of the air.
2. It decides the rate of evaporation and condensation, and therefore governs the degree of stability of the atmosphere.
3. As relative humidity is directly related to the temperature of the air, it affects the nature and types of cloud formation and precipitation.

Factors Influencing Temperature

1. **Latitude.** As explained in Chapter 1, due to the earth's inclination, the mid-day sun is almost overhead within the tropics but the sun's rays reach the earth at an angle outside the tropics. Temperature thus diminishes from equatorial regions to the poles. This is illustrated in Fig. 107. It shows two bands of rays coming from the sun to two different latitudes on the earth's surface. Band R1 falls vertically over the equatorial latitudes on surface E. Band R2 falls



The effect of latitude on solar insolation. This shows why temperatures are lower in higher latitudes than in the tropics.

latitudes on surface T. R1 travels through a shorter distance and its concentrated solar insolation heats up a smaller surface area; temperature is thus high. On the other hand, R2 travels a longer distance and much of its heat is absorbed by the particles. The temperature is therefore low.

2. **Altitude.** Since the atmosphere is mainly heated by conduction from the earth, it can be expected that places nearer to the earth's surface are warmer than those higher up. Thus temperature decreases with increasing height above sea level. This rate of decrease with altitude (lapse rate) is never constant, varying from place to place and from season to season. But for all practical purposes, it may be reckoned that a fall of 1°F. occurs with an ascent of 300 feet or 0.6°C. per 100 metres. It is usually more in summer than in winter. For example in temperate latitudes, in summer, an ascent of only 280 feet will cause the temperature to drop by 1°F., whereas in winter it requires 400 feet. Similarly, the lapse rate is greater by day than at night, greater on elevated highlands than on level plains. In tropical countries where the sea level temperature is 80°F., a town that is located at a height of 4,500 feet (shown as X in Fig 108) will record a mean temperature of 65°F.
3. **Continentality.** Land surfaces are heated more quickly than water surfaces, because of the higher specific heat of water. In other words, it requires only one-third as much energy to raise the temperature of a given volume of land by 1°F. as it does for an equal volume of water. This accounts for the warmer

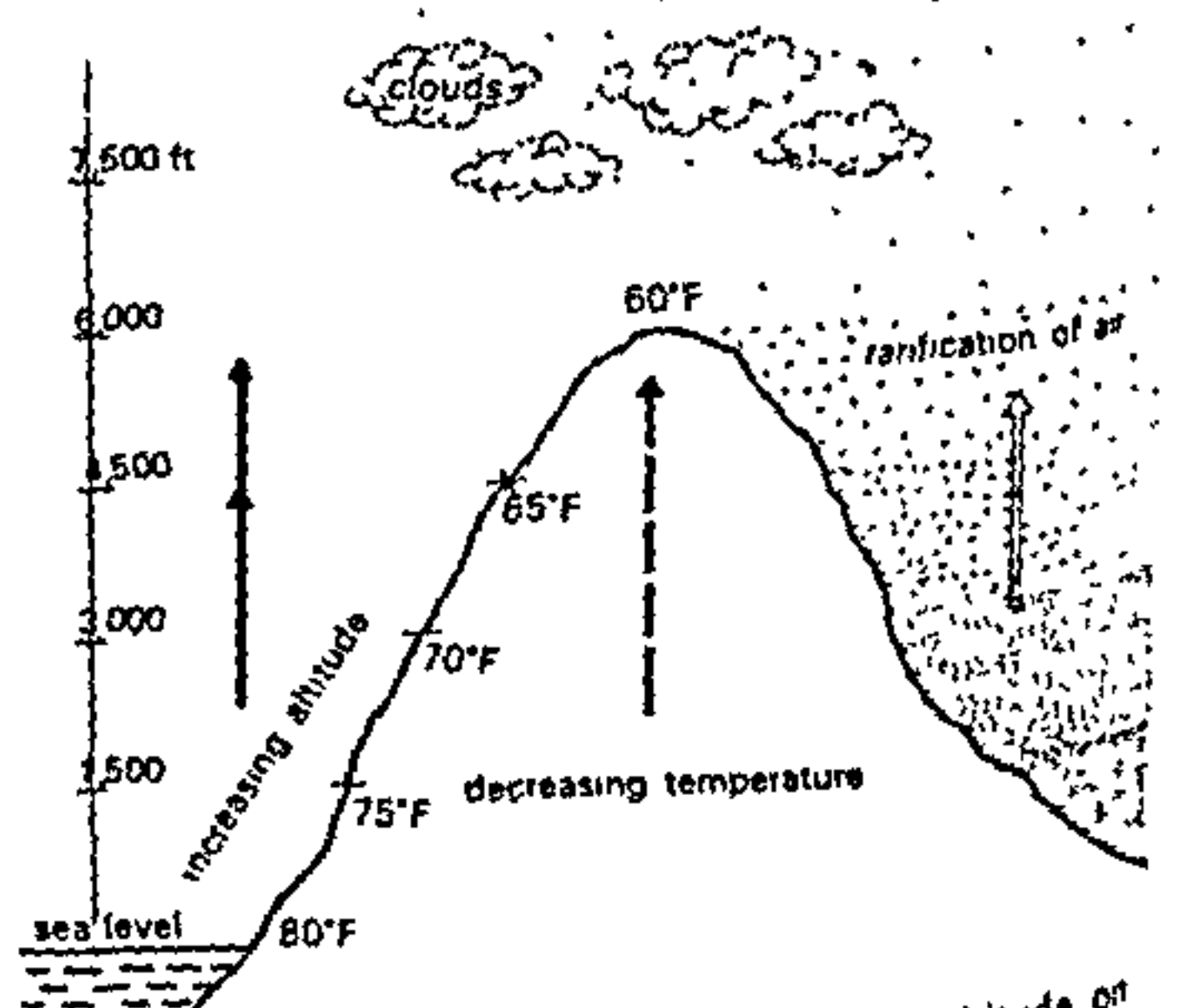


Fig. 108 The lapse rate. The effect of altitude on mean annual temperature in a tropical area.

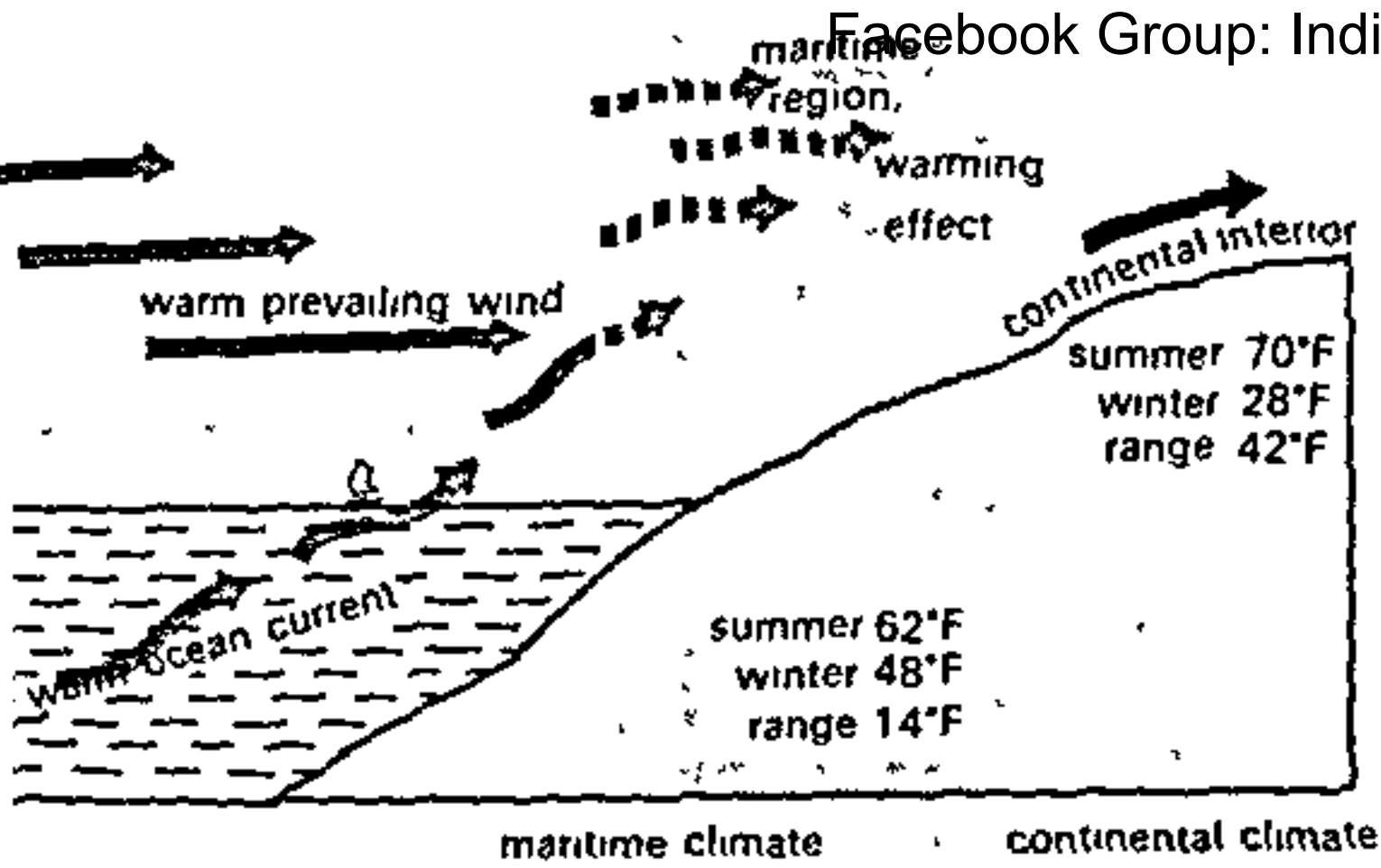


Fig. 109 The warming effect of warm ocean currents and prevailing winds on coastal regions with a Maritime climate in temperate latitudes

summers, colder winters and greater range of temperature of continental interiors as compared with maritime districts.

4. **Ocean currents and winds.** Both ocean currents and winds affect temperature by transporting their heat or coldness into adjacent regions (Fig. 109). Ocean currents like the Gulf Stream or the North Atlantic Drift warm the coastal districts of western Europe keeping their ports ice-free. Ports located in the same latitude but washed by cold currents, such as the cold Labrador Current off north-east Canada, are frozen for several months.

Cold currents also lower the summer temperature, particularly when they are carried landwards by on-shore winds. On the other hand on-shore Westerlies, convey much tropical warm air to temperate coasts, especially in winter. The Westerlies that come to Britain and Norway tend to be cool winds in summer and warm winds in winter and are most valuable in moderating the climate.

Local winds, e.g. Fohn, Chinook, Sirocco, Mistral, also produce marked changes in temperature.

5. **Slope, shelter and aspect.** A steep slope experiences a more rapid change in temperature than a gentle one. Mountain ranges that have an east-west alignment like the Alps show a higher temperature on the south-facing 'sunny slope' than the north-facing 'sheltered slope'. The greater insolation of the southern slope is better suited for the cultivation

Conse-

is better utilised than the 'shady slope' (Fig.110). In hilly areas a hot day followed by a calm, cloudless night during which the air cools more rapidly over the higher ground may induce cold, heavy air to flow down the slope and accumulate at the valley bottom pushing the warmer air upwards. The temperature




Fig 110 South-facing slopes are more sunny

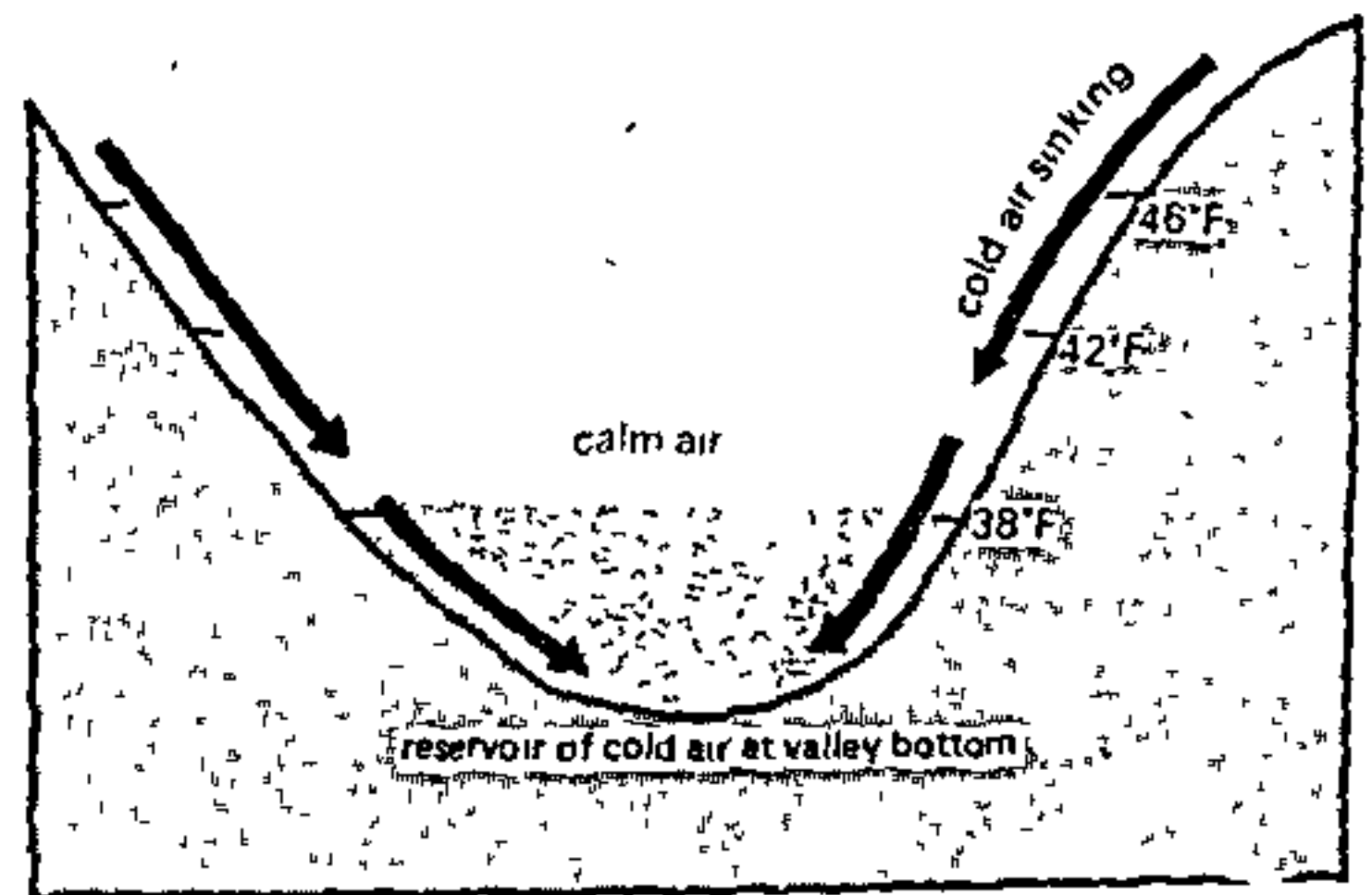


Fig 111 Temperature inversion at valley bottom on a calm, still night e.g an Alpine valley in spring

may then be lower in the valley than higher up as the slopes as show in Fig. 111. A reversal of the lapse rate has taken place. This is called a temperature inversion.

6. **Natural vegetation and soil.** There is a definite difference in temperature between forested regions and open ground. The thick foliage of the Amazon jungle cuts off much of the in-coming insolation and in many places sunlight never reaches the ground. It is, in fact, cool in the jungle and its shade temperature is a few degrees lower than that of open spaces in corresponding latitudes. During the day trees lose water by evapo-transpiration so that the air above is cooled. Relative humidity increases and mist and fog may form.

Light soils reflect more heat than darker soils which are better absorbers. Such soil differences may give rise to slight variations in the temperature of the region.

As a whole, dry soils like sands are very sensitive to temperature changes, whereas wet soils, like clay, retain much moisture and warm up or cool down more slowly.

Precipitation

Types of Precipitation. If air is sufficiently cooled below dew-point, tiny drops of water vapour will condense around dust particles. When they float about as masses of minute water droplets or ice crystals at a considerable height above sea level, they form clouds—cirrus, cumulus or stratus. When condensation occurs at ground level without necessarily resulting in rain, haze, mist or fog are formed. In higher latitudes or altitudes, where condensation of water vapour may take place in the atmosphere at temperatures below freezing-point, snow falls, either as feathery flakes or individual ice crystals. If the moist air ascends rapidly to the cooler layers of the atmosphere, the water droplets freeze into ice pellets and fall to the earth as hail or hailstones. As more and more super-cooled water drops accumulate around a hailstone, it increases steadily in size; some of them weigh as much as two pounds. In a severe hail-storm the hailstones do great damage to crops and buildings. Very often, the ice-pellets exist as frozen rain-drops, melting and re-freezing on their way down; this forms sleet. It is only when the droplets in clouds coalesce into larger drops between 0.2 mm. and 6 mm., that rain falls.

Rainfall

Types of Rainfall. There are three major types of rainfall.

1. **Convictional rainfall.** This type of rainfall is most common in regions that are intensely heated, either during the day, as in the tropics, or in the summer, as in temperate interiors. When the earth's surface is heated by conduction, moisture-laden vapour rises because heated air always expands, and becomes

lighter. Air rises in a convection current after a prolonged period of intense heating (Fig. 112). In ascending, its water vapour condenses into cumulonimbus clouds with a great vertical extent. This probably reaches its maximum in the afternoon when the convectional system is well developed. Hot, rising air has great capacity for holding moisture, which is abundant in regions of high relative humidity. As the air rises it cools and when saturation point is reached torrential downpours occur, often accompanied by thunder and lightning. The summer showers in temperate regions are equally heavy with occasional thunderstorms. These downpours may not be entirely useful for agriculture because the rain is so intense that it does not sink into the soil but is drained off almost immediately.

2. **Orographic or relief rain.** Unlike convectional rain which is caused by convection currents, orographic rain is formed wherever moist air is forced to ascend a mountain barrier. It is best developed on the windward slopes of mountains where the prevailing moisture-laden winds come from the sea. The air is compelled to rise as shown in Fig. 113, and is thereby cooled by expansion in the higher altitudes and the subsequent decrease in atmospheric pressure. Further ascent cools the air until the air is completely saturated (relative humidity is 100 per cent). Condensation takes place forming clouds and eventually rain. Since it is caused by the relief of the land, it is also known as relief rain. Much of the precipitation experienced on the windward slopes of the north-east of West Malaysia, western New Zealand, western Scotland and Wales and the Assam hills of the Indian sub-continent, is relief rain.

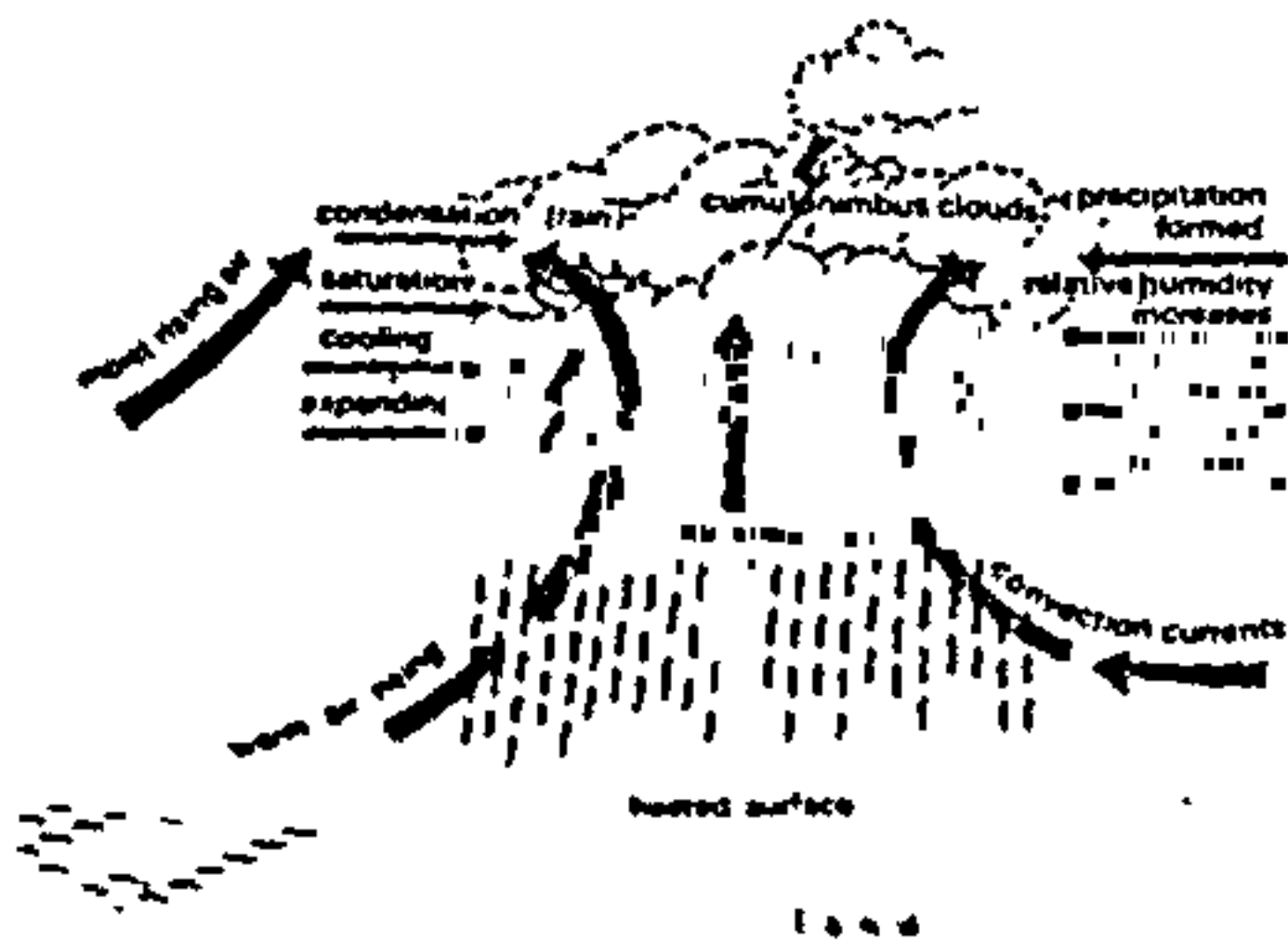


Fig 112 Convection rainfall

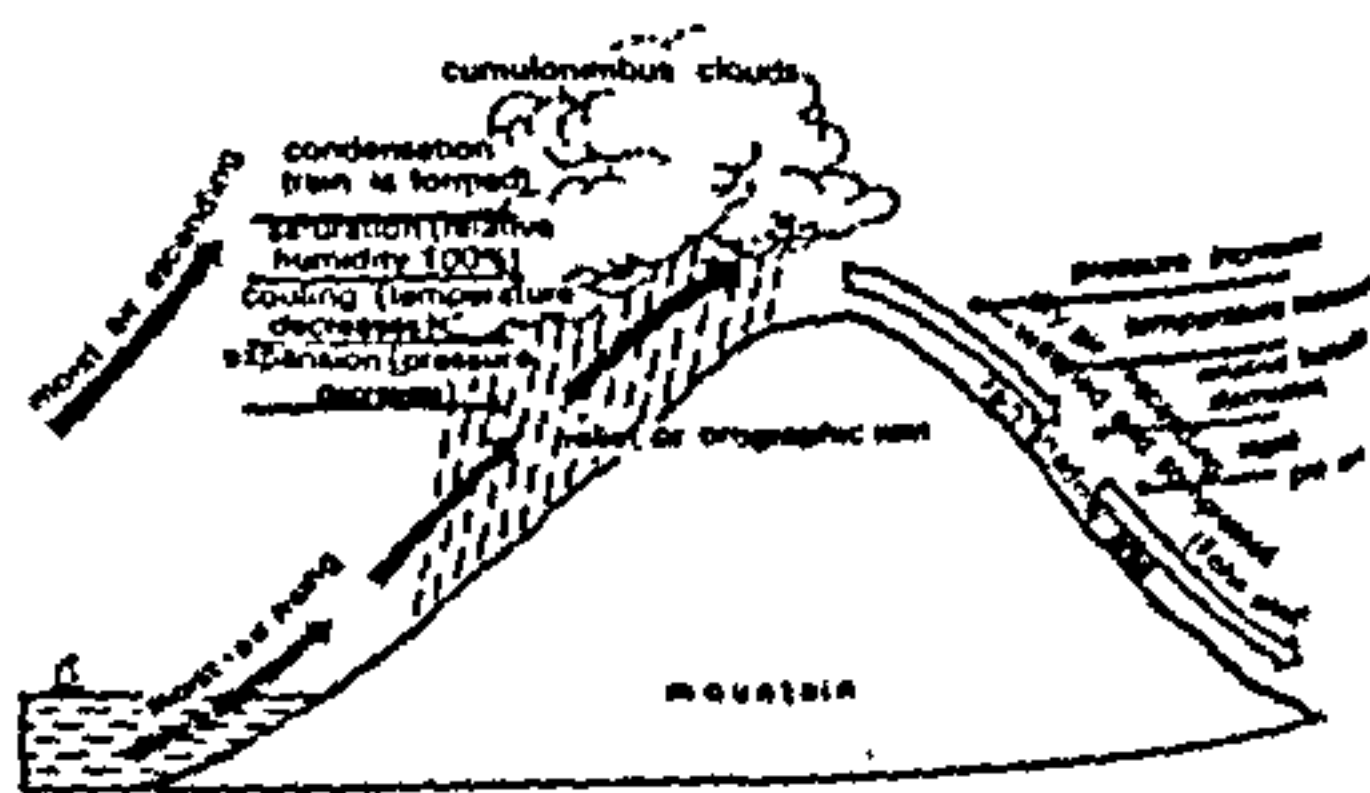


Fig 113 Orographic or relief rain

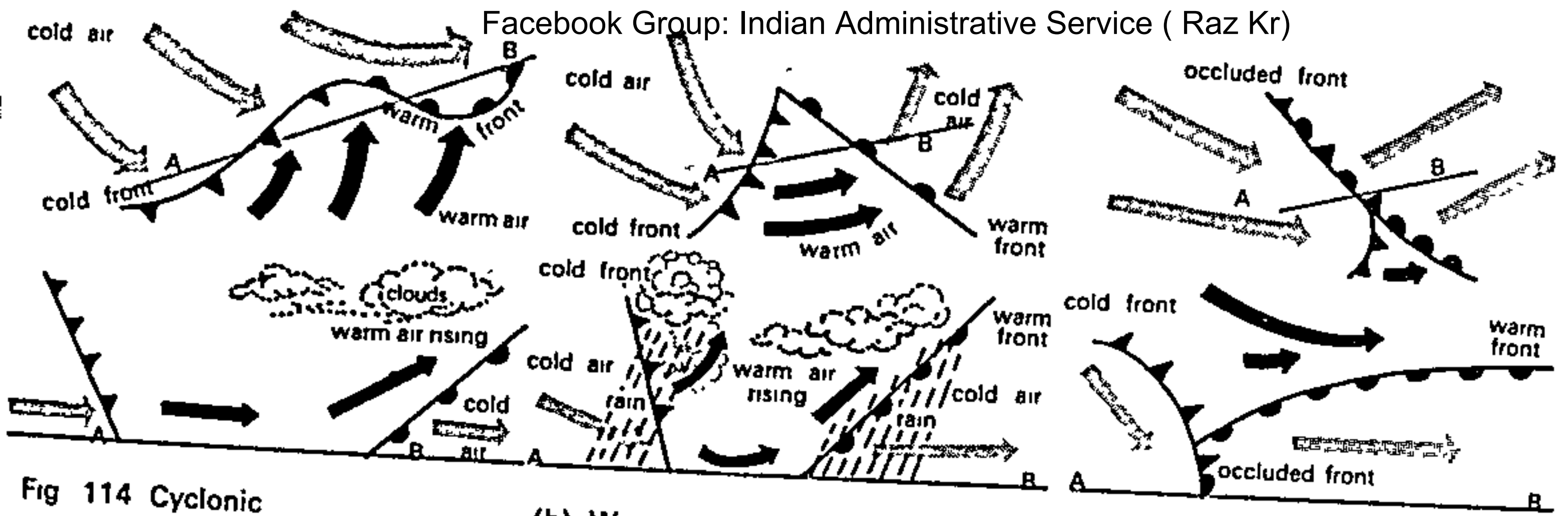


Fig 114 Cyclonic or frontal rain (depression)
(a) The convergence of warm and cold air

(b) Warm air rises over cold air, cyclonic rain occurs

(c) Cold air eventually pushes up warm air and the sky is clear again

On descending the leeward slope, a decrease in altitude increases both the pressure and the temperature, the air is compressed and warmed. Consequently, the relative humidity will drop. There is evaporation and little or no precipitation. The area in the lee of the hills is termed the rain shadow area. The effects of rain shadow are felt on the Canterbury Plain of South Island, New Zealand and the western slopes of the Northern and Central Andes and in many other areas.

3. Cyclonic or frontal rain. This type of rainfall is independent of relief or convection. It is purely associated with cyclonic activity whether in the temperate regions (depressions) or tropical regions (cyclones). Basically it is due to the convergence (meeting) of two different air masses with different temperatures and other physical properties. As cold air is denser, it tends to remain close to the ground. The warm air is lighter and tends to rise over the cold air as shown in Fig. 114. In ascent, pressure decreases, the air expands and cools, condensation takes place and light showers called cyclonic or frontal rain occur. The heavier and colder air masses eventually pushes up the warmer and lighter air and the sky is clear again.

Pressure and Planetary Winds

World pressure belts. We studied in Chapter 11 the circulation of waters in the oceans and noted that they follow a regular pattern, flowing from the poles equatorwards and from the equator polewards. In the same way, there is also a circulation of air over the surface of the earth caused by the differences in pressure.

Along the equator and within 5 degrees north and

south, is the Equatorial Low Pressure Belt, where there is intense heating, with expanding air and ascending convection currents. This equatorial belt is often termed the Doldrums, because sailors in the olden days often found themselves becalmed here. It is a zone of wind convergence

About 30°N. and S. occur the Sub-Tropical High Pressure Belts where the air is comparatively dry and the winds are calm and light. It is a region of descending air currents or wind divergence and anticyclones. It is frequently referred to as the Horse Latitudes.

Around the latitudes 60°N. and S are two Temperate Low Pressure Belts which are also zones of convergence with cyclonic activity. The sub-polar low pressure areas are best developed over the oceans, where temperature differences between summer and winter are negligible.

At the North and South Poles 90°N. and S. where temperatures are permanently low, are the Polar High Pressure Belts Unlike the water masses of the high latitudes in the southern hemisphere, high pressures of the corresponding latitudes in the northern hemisphere are a little complicated by the presence of much land. Some pressure differences between summer and winter can be expected.

The planetary winds. Within this pattern of permanent pressure belts on the globe, winds tend to blow from the high pressure belts to the low pressure belts as the planetary winds. Instead of blowing directly from one pressure belt to another, however, the effect of the rotation of the earth (Coriolis Force) tends to deflect the direction of the winds. In the northern hemisphere, winds are deflected to their right, and in the southern hemisphere to their left as shown in Fig. 115. This is know as Ferrel's

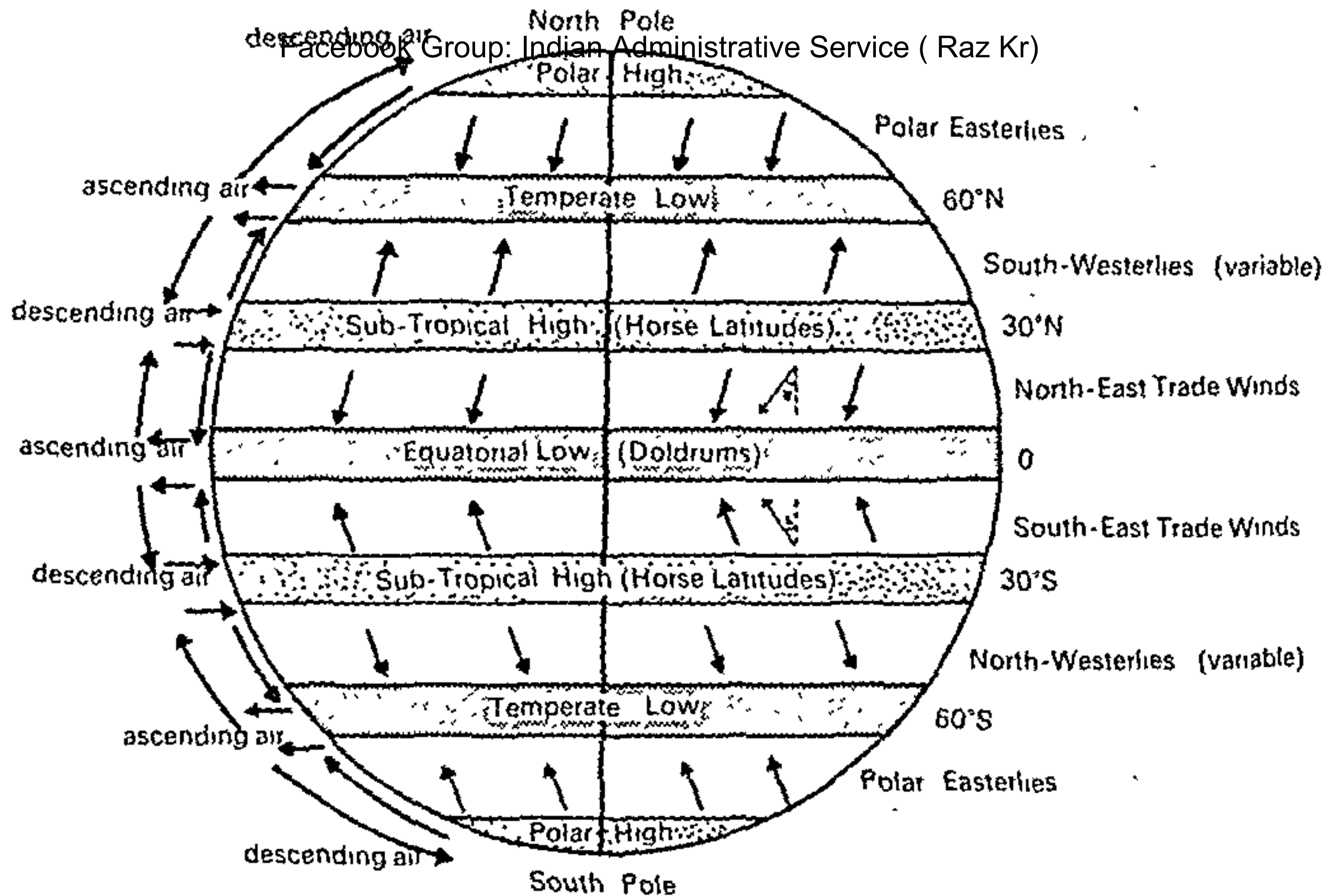


Fig 115 The distribution of world pressure belts and planetary winds

Law of Deflection The Coriolis Force is absent along the equator but increases progressively towards the poles

For this reason, winds blowing out from the Sub-Tropical High Pressure Belt in the northern hemisphere towards the Equatorial Low become North-East Trade Winds and those in the southern hemisphere become the South-East Trade winds. These trade winds are the most regular of all the planetary winds. They blow with great force and in a constant direction. They were thus helpful to early traders who depended on the wind when sailing the high seas, hence the name 'trade winds'. Since they blow from the cooler sub-tropical latitudes to the warmer tropics, they have great capacity for holding moisture. In their passage across the open oceans, they gather more moisture and bring heavy rainfall to the east coasts of continents within the tropics. As they are off-shore on the west coast, these regions suffer from great aridity and form the Trade Wind Hot Deserts of the world, e.g. the Sahara, Kalahari, Atacama and the Great Australian Deserts.

From the Sub-Tropical High Pressure Belts, winds blow towards the Temperate Low Pressure Belts as the variable Westerlies. Under the effect of Coriolis Force, they become the South-Westerlies in the northern hemisphere and the North-Westerlies

in the southern hemisphere. They are more variable in the northern hemisphere, but they play a valuable role in carrying warm equatorial waters and winds to western coasts of temperate lands. This warming effect and other local pressure differences have resulted in a very variable climate in the temperate zones, dominated by the movements of cyclones and anticyclones. In the southern hemisphere where there is a large expanse of ocean, from 40°S. to 60°S, Westerlies blow with much greater force and regularity throughout the year. They bring much precipitation to the western coasts of continents. The weather is damp and cloudy and the seas are violent and stormy. It is thus usual for seafarers to refer to the Westerlies as the Roaring Forties, Furious Fifties and Shrieking or Stormy Sixties, according to the varying degree of storminess in the latitudes in which they blow.

It must be pointed out that not all the western coasts of the temperate zone receive Westerlies throughout the year. Some of them like California, Iberia, central Chile, southern Africa and southern western Australia receive Westerlies only in winter. This is caused by the 'shifting of the wind belts' of such regions which lie approximately between the latitudes 30° and 40°N. and S. Due to the earth's inclination, as explained in Chapter 1, the sun is

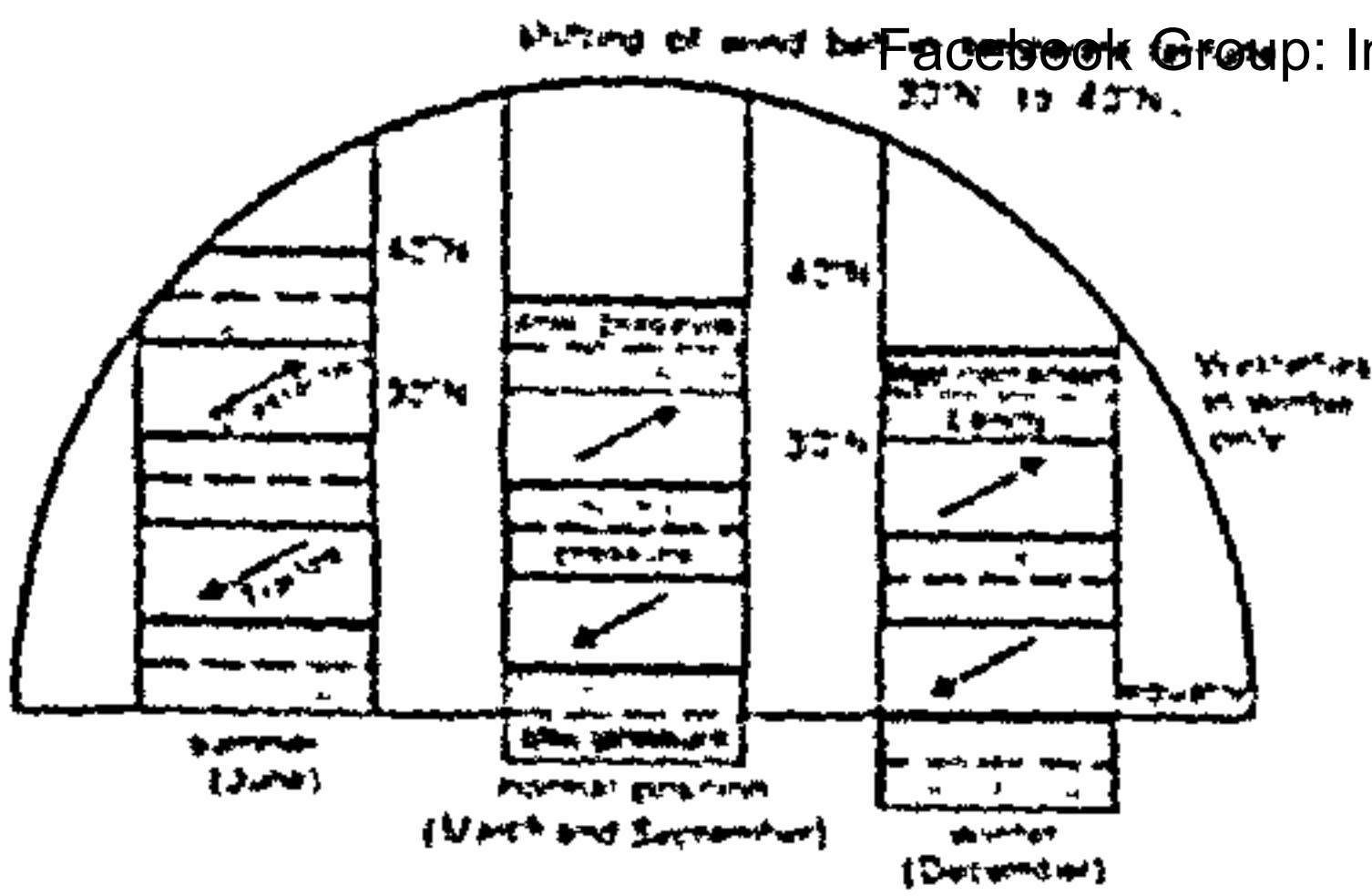


Fig. 116 The shifting of the pressure and wind belts in the northern hemisphere — showing their positions in summer and winter and at the equinoxes

overhead at midday in different parts of the earth at different seasons. The entire system of pressure and wind belts follows the movement of the midday sun. In June when the overhead sun is over the Tropic of Cancer, all the belts move about 5°-10° north of their average position. The 'Mediterranean' parts of the southern continents then come under the influence of the Westerlies and receive rain in June (winter in the southern hemisphere). In the same manner, when the sun is overhead at the Tropic of Capricorn in December, all the belts swing 5°-10° south of their average position. The 'Mediterranean' parts of Europe and California then come under the influence of the Westerlies and receive rain in December (winter in the northern hemisphere). This is illustrated in Fig. 116.

Lastly, mention must be made of the Polar Easterlies which blow out from the Polar High Pressure Belts towards the Temperate Low Pressure Belts. These are extremely cold winds as they come from the tundra and ice-cap regions. They are more regular in the south than in the north.

Land and Sea Breezes and Monsoons

Land and sea breezes are, in fact, monsoons on a smaller scale. Both are basically caused by differential heating of land and sea, the former in a diurnal rhythm and the latter in a seasonal rhythm.

During the day, the land gets heated up much faster than the sea. Warm air rises forming a region of local low pressure. The sea remains comparatively cool with a higher pressure so a sea breeze blows in from sea to land. Its speed or strength is between 5-20 m.p.h. and it is generally stronger in tropical than temperate regions. Its influence does not normally exceed 15 miles from the coast. It is most keenly felt when one stands facing the sea in a coastal resort.

At night the reverse takes place. As the land cools down much faster than the sea, the cold and heavy air produces a region of local high pressure. The sea conserves its heat and remains quite warm. Its pressure is comparatively low. A land breeze thus blows out from land to sea. Fishermen in the tropics often take advantage of the out-going land breeze and sail out with it. They return the next morning with the in-coming sea breeze, complete with their catch. Land and sea breezes are illustrated in Fig 117.

In the same way, monsoons are caused. Rapid heating in the hot summer over most parts of India for example induces heated air to rise. The South-West Monsoon from the surrounding ocean is attracted by the low pressure over the land and blows in, bringing torrential rain to the sub-continent

Similarly, in winter when the land is cold, the surrounding seas remain comparatively warm. High pressure is created over Indo-Pakistan and the North-East Monsoon blows out from the continent into the Indian Ocean and the Bay of Bengal.

Fohn Wind or Chinook Wind

Both the Fohn and Chinook winds are dry winds experienced on the leeward side of mountains when descending air becomes compressed with increased pressure. The Fohn wind is experienced in the valleys of the northern Alps, particularly in Switzerland in spring. Chinook winds are experienced on the eastern slopes of the Rockies in U.S.A. and Canada in winter.

As illustrated in Fig. 113 air ascending the southern slopes of the Alps expands and cools. Condensation takes place when the air is saturated. Rain and even snow fall on the higher slopes.

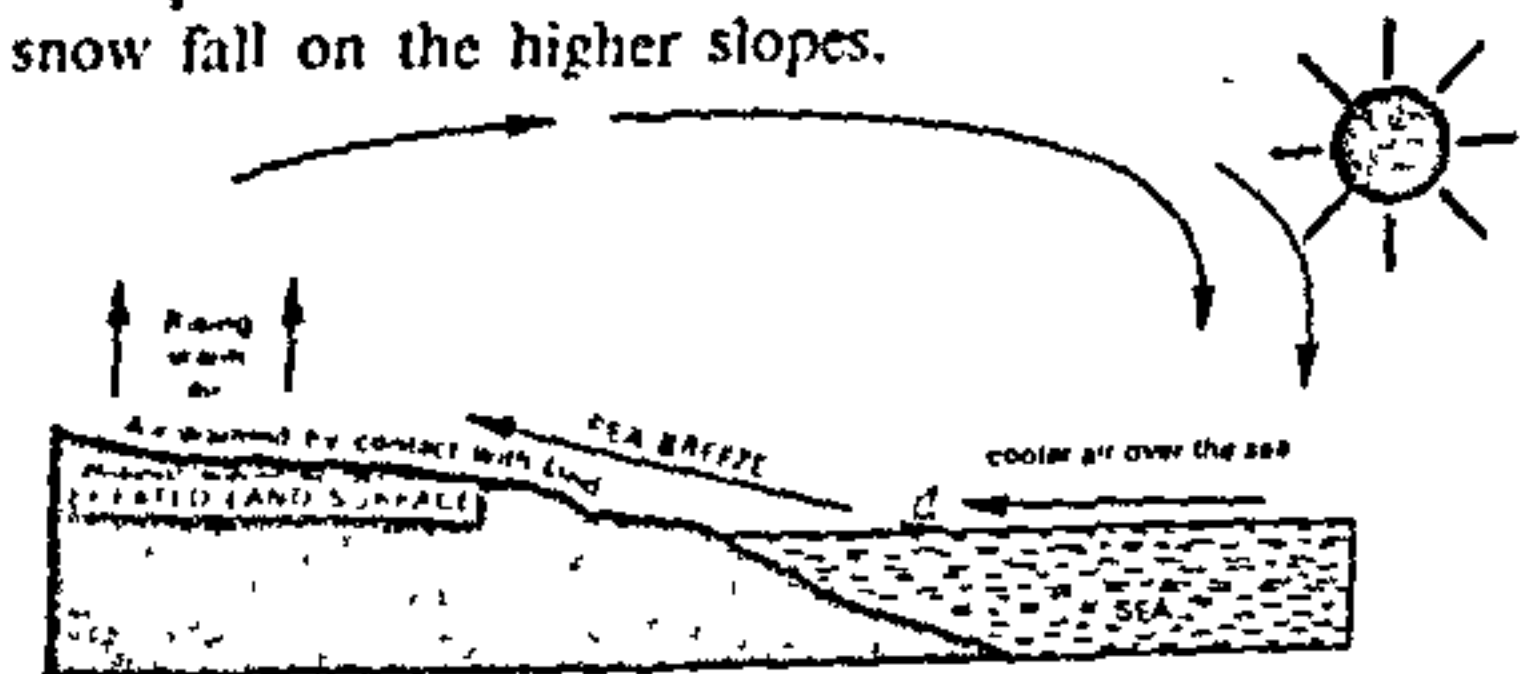



Fig 117 (a) Sea breeze (day)



(b) Land breeze (night)

In descending the northern slope, the wind experiences an increase in pressure and temperature. The air is compressed and warmed. Most of its moisture is lost and the wind reaches the valley bottom as a dry, hot wind—the Föhn. It may raise the temperature by 15° to 30°F., within an hour! It melts snow and causes avalanches. In North America it is called Chinook, meaning 'the snow-eater'. But it has its blessings too, it hastens the growth of crops and fruits and thaws the snow-covered pastures. In the Rockies, the Chinook has been known to raise temperature by 35°F. within 15 minutes! The occurrence of frequent Chinooks means winter is mild.

Cyclonic Activity

Tropical cyclones, typhoons, hurricanes and tornadoes. All these are different kinds of tropical cyclones. They are well developed low pressure systems into which violent winds blow. Typhoons occur in the China Sea; tropical cyclones in the Indian Ocean; hurricanes in the West Indian islands in the Caribbean; tornadoes in the Guinea lands of West Africa, and the southern U.S.A. in which the local name of Whirl-wind is often applied, and willy-willies occur in north-western Australia.

Typhoons occur mainly in regions between 6° and 20° north and south of the equator and are most frequent from July to October. In extent, they are smaller than temperate cyclones and have a diameter of only 50 to 200 miles, but they have a much steeper

Tropical storm Judy off South East Asia Royal Observatory Hong Kong

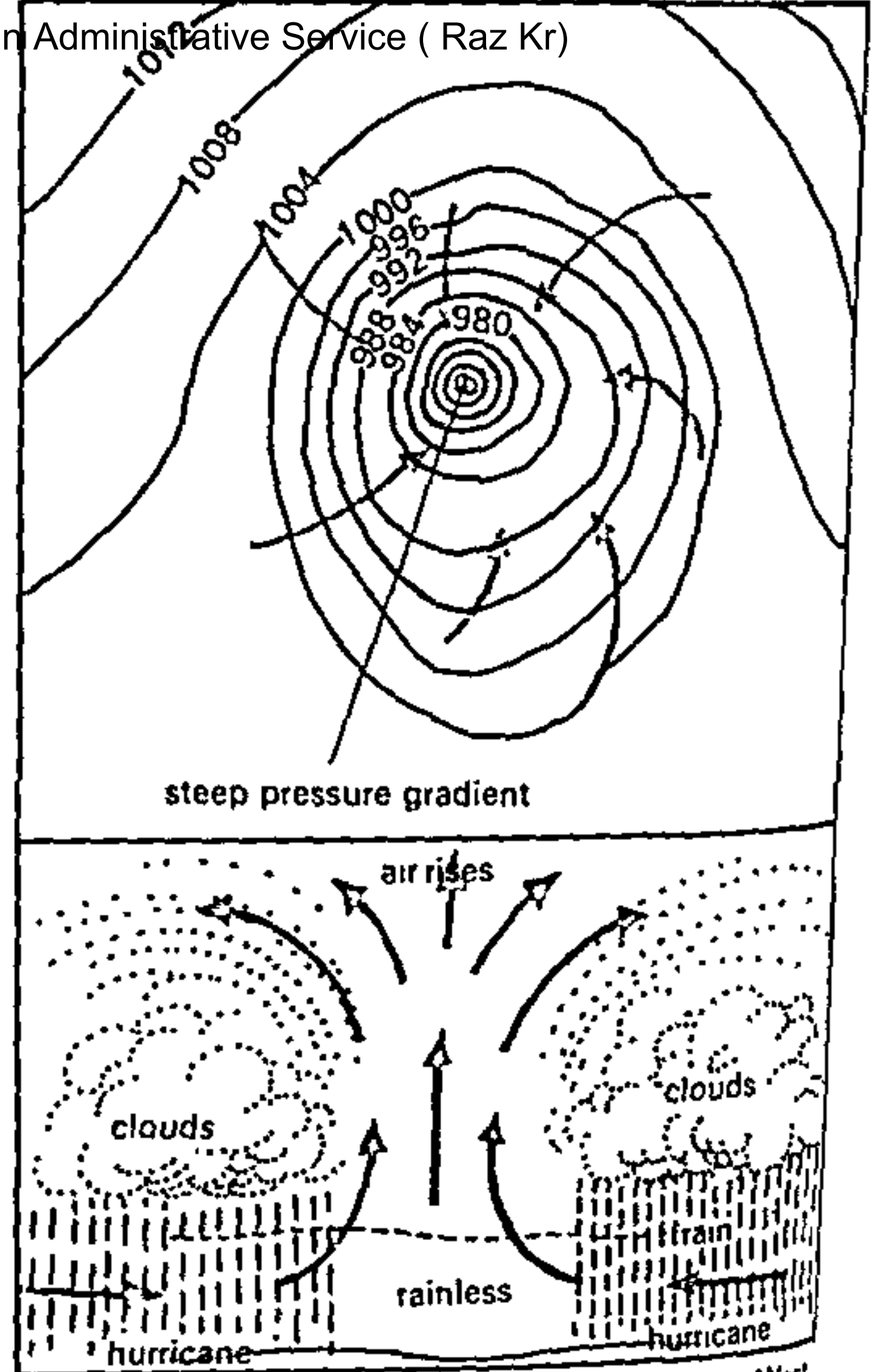



Fig. 118 A tropical cyclone—a hurricane in the West Indies

pressure gradient. Violent winds with a velocity of over 100 m.p.h. are common. The sky is overcast and the torrential downpour is accompanied by thunder and lightning. In the wake of the typhoon, damage is widespread, e.g. in 1922, a typhoon that hurled huge waves on to the Swatow coast drowned 50,000 people.

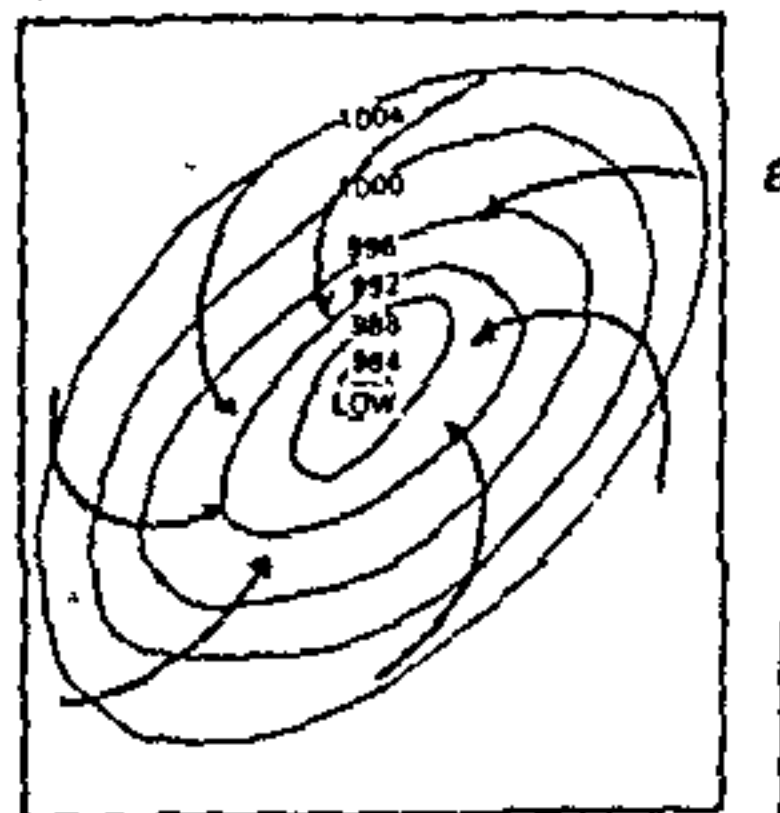
The other tropical cyclones have similar characteristics and differ, perhaps, only in intensity, duration and locality. Hurricanes have calm, rainless centres where the pressure is lowest (about 965 mb) but around this 'eye', the wind strength exceeds force 1 of the Beaufort Scale (75 m.p.h.) (Fig. 118). Dense dark clouds gather and violent stormy weather lasts for several hours. A terrible hurricane struck Barbados in the West Indies in 1780, which nearly destroyed the whole island, tearing down buildings and uprooting trees. About 6,000 inhabitants were reported dead.

Tornadoes are small but very violent tropical or sub-tropical cyclones in which the air is spiralling at a tremendous speed of as much as 500 m.p.h.!

tornado appears as a dark funnel cloud 250 to 1,400 feet in diameter. As a tornado passes through a region, it writhes and twists, causing complete devastation within the limits of its passage. There is such a great difference in pressure that houses virtually explode. Tornadoes are most frequent in spring but can occur at almost any time. Fortunately they are not common in many countries and their destructive effects are confined to a small area. Tornadoes are most typical of the U.S.A. and occur mainly in the Mississippi basin.

Cyclones. These are better known as depressions and are confined to temperate latitudes. The lowest pressure is in the centre and the isobars, as shown in climatic charts, are close together. Depressions vary from 150 to 2,000 miles in extent. They remain quite stationary or move several hundred miles in a day. The approach of a cyclone is characterised by a fall in barometric reading, dull sky, oppressive air and strong winds. Rain or snow falls and the weather is generally bad. Winds blow inwards into regions of low pressure in the centre, circulating in anticlockwise direction in the northern hemisphere and clockwise in the southern hemisphere (Fig. 119a).

Chaos caused by a typhoon in Hong Kong Government Information Services Hong Kong



a

b

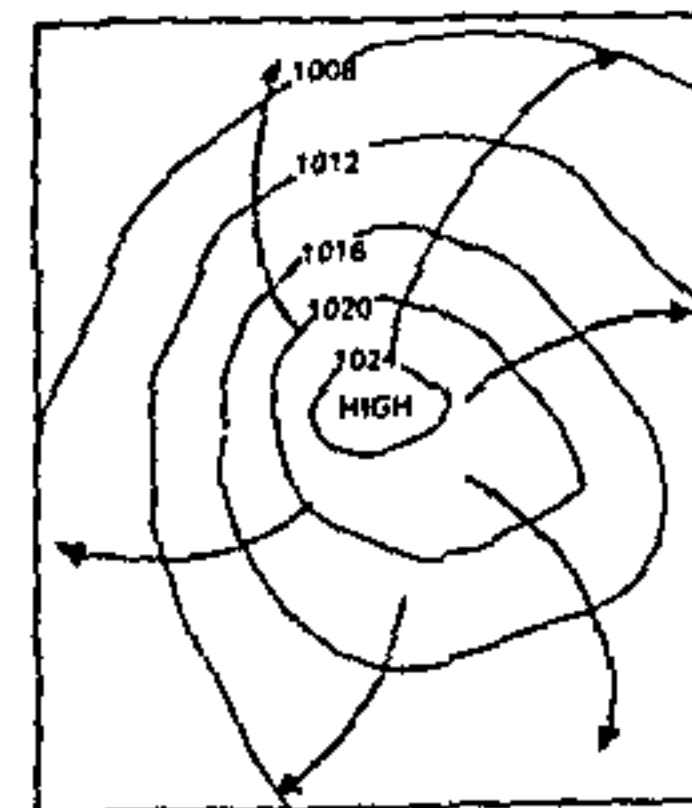


Fig. 119 (a) A cyclone in the northern hemisphere (close isobars, anti-clockwise winds)
(b) An anticyclone in the northern hemisphere (well-spaced isobars, winds blow in clock-wise direction)

Precipitation resulting from cyclonic activities is due to the convergence of warm tropical air and cold polar air. Fronts are developed and condensation takes place, forming either rain, snow or sleet.

Anticyclones. These are the opposite of cyclones, with high pressure in the centre and the isobars far apart. The pressure gradient is gentle and winds are light. Anticyclones normally herald fine weather. Skies are clear, the air is calm and temperatures are high in summer but cold in winter. In winter intense cooling of the lower atmosphere may result in thick fogs. Anticyclonic conditions may last for days or weeks and then fade out quietly. Winds in anticyclones blow outwards and are also subject to deflection, but they blow clockwise in the northern hemisphere and anticlockwise in the southern hemisphere (Fig. 119b).

Climatic Types and Natural Vegetation

It is necessary to divide the world into several climatic zones, each with its own climatic characteristics, natural vegetation (forests, grasslands or deserts), crops, animals and human activities. Though the geographical characteristics may not be absolutely uniform in each climatic type, they have many things in common. Fig. 120 gives the scheme of the world's climatic types with their seasonal rainfall and natural vegetation.

WORLD CLIMATIC TYPES

Climatic Zone	Latitude (approximate)	Climatic Type	Rainfall Regime (with approx total)	Natural Vegetation
Equatorial Zone	0° - 10° N and S	1 Hot, wet equatorial	Rainfall all year round, 80 inches	Equatorial rain forests
Tropical Zone	10° - 30° N. and S.	2 (a) Tropical Monsoon (b) Tropical Marine	Heavy summer rain. 60 inches Much summer rain: 70 inches	Monsoon forests
Warm Temperate Zone	30° - 45° N. and S.	3 Sudan Type 4 Desert: (a) Saharan type (b) Mid-latitude type	Rain mainly in summer: 30 inches Little rain: 5 inches	Savanna (tropical grassland) Desert vegetation and scrub
Cool Temperate Zone	45° - 65° N. and S	5 Western Margin (Mediterranean type) 6. Central Continental (Steppe type) 7. Eastern Margin: (a) China type (b) Gulf type (c) Natal type	Winter rain: 35 inches Light summer rain. 20 inches Heavier summer rain: 45 inches	Mediterranean forests and shrub Steppe or temperate grassland Warm, wet forests and bamboo
Cold Zone	65° - 90° N. and S.	8 Western Margin (British type) 9 Central Continental (Siberian type) 10 Eastern Margin (Laurentian type)	More rain in autumn and winter: 30 inches Light summer rain: 25 inches Moderate summer rain: 40 inches	Deciduous forests Evergreen coniferous forests Mixed forests (coniferous and deciduous)
Alpine Zone		11. Arctic or Polar 12. Mountain climate	Very light summer rain: 10 inches Heavy rainfall (variable)	Tundra, mosses, lichens Alpine pastures, conifers, fern, snow.

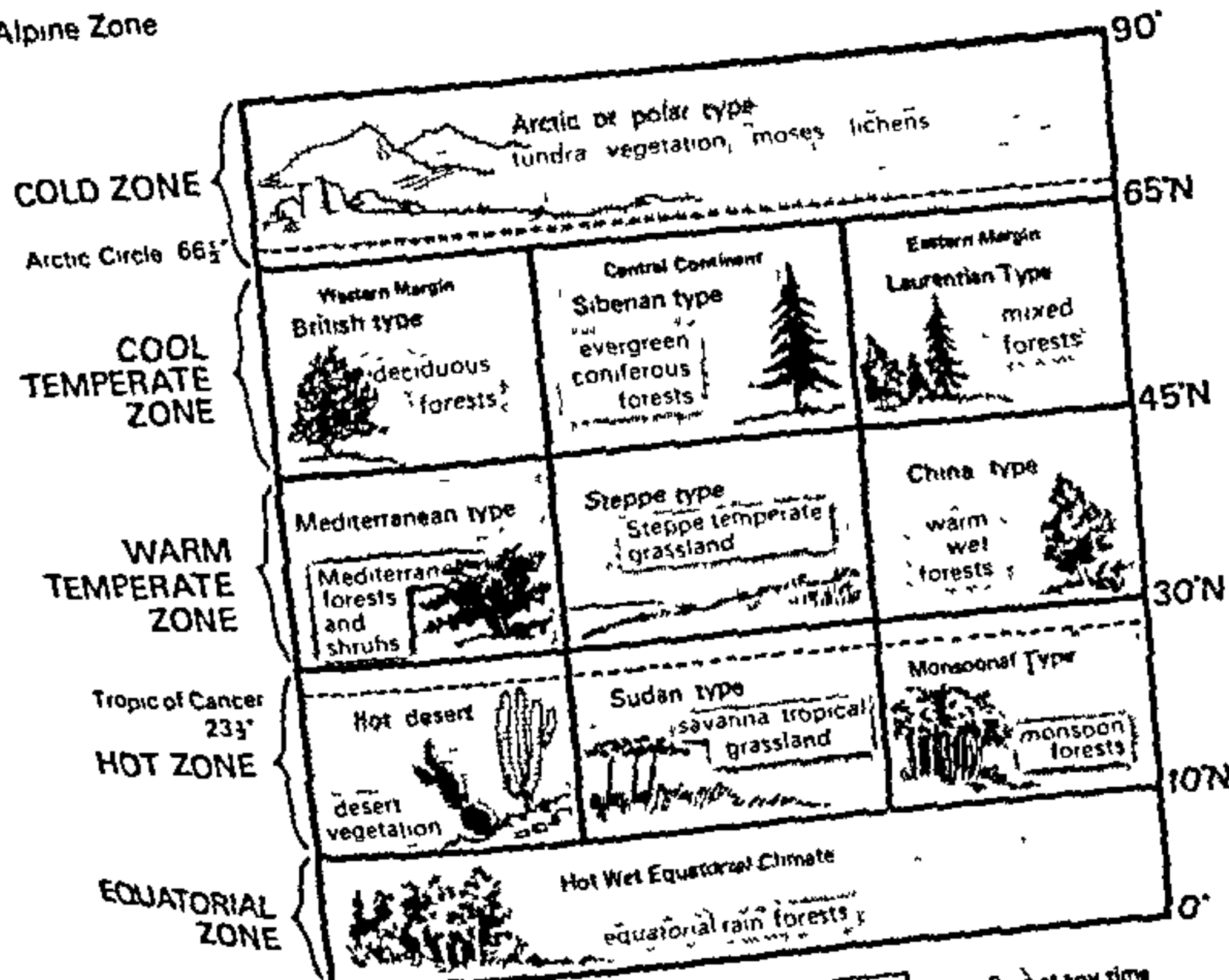


Fig 120 Scheme of the world's climatic types (with seasonal rainfall and natural vegetation also indicated)

QUESTIONS AND EXERCISES

1. There are many ways in which rain may be caused. Name any three of them and with the aid of annotated diagrams, describe how each of them occurs.
2. Attempt to explain the role played by temperature in climate. What are the various factors that affect the distribution of temperature in the world?
3. Account for the occurrence of any three of the following. Make use of any relevant sketches.
 - (a) the planetary winds
 - (b) land and sea breezes
 - (c) frontal rain
 - (d) extremes of temperature in continental interiors
 - (e) Horse Latitudes
4. Distinguish the differences between
 - (a) troposphere and stratosphere
 - (b) steady Trade Winds and variable Westerlies
 - (c) insolation and radiation
 - (d) tornado and hurricane
5. Explain any three of the following statements.
 - (a) Anticyclones are more frequent in summer.
 - (b) Without water vapour and dust in the atmosphere, there would be no weather.
 - (c) Sleet is frozen rain
 - (d) Temperature decreases with increasing altitude.
 - (e) Winds in the northern hemisphere are always deflected to their right.

SELECTED QUESTIONS FROM CAMBRIDGE OVERSEAS SCHOOL CERTIFICATE PAPERS

1. (a) Explain how you would:
 - i. read and record maximum and minimum temperatures at a school weather station.
 - ii. calculate the mean temperature for a particular month.
 (b) Describe and account for the temperature conditions experienced in:
 - i. cool temperate western margin (N.W. European) and;
 - ii. tropical interior (Sudan) types of climate, as illustrated by the figures given below:

		Mean monthly temperature	
		Lowest	Highest
i. Valentia	Altitude		
(52°N. 10°W.)	30 ft.	February: 44°F. (6.7°C.)	July: 59°F. (15°C.)
ii. Kayes			
(14°N. 12°W.)	197 ft.	January: 77°F. (25°C)	May: 96°F. (35.6°C.) (1968)
2. Temperature, humidity and wind direction are facts which are recorded at school weather stations
 - (a) For any two of these, describe with the aid of annotated diagrams the instruments used and show how to read them correctly.
 - (b) Explain clearly the ways in which the school can make use of such records. (1963)
3. (a) Name *three* different types of rainfall and, with the aid of diagrams, show clearly how the rainfall is caused in each case.
 - (b) Describe the instrument used to measure the rainfall of a place, and the way in which the information so obtained is used to calculate the mean annual rainfall. (1962)
4. Give reasons for the following:
 - (a) Fog at sea often experienced near the Californian coast.
 - (b) Many of the hot deserts of the world lie on the west side of a continent either between 20°N. and 30°N. or between 20°S. and 30°S.
 - (c) The surface waters in the north-west Atlantic are cooler than surface waters in the north-east Atlantic. (1968)
5. With the aid of diagrams, and by reference to actual examples, describe *three* of the following and state clearly how *each* of the three has been caused:
 - (a) land and sea breezes.
 - (b) a rain shadow area.
 - (c) Fohn (Chinook) winds.
 - (d) hurricanes (typhoons). (1967)

Distribution

The equatorial, hot, wet climate is found between 5° and 10° north and south of the equator. Its greatest extent is found in the lowlands of the Amazon, the Congo, Malaysia and the East Indies. Further away from the equator, the influence of the on-shore Trade Winds, gives rise to a modified type of equatorial climate with *monsoonal influences*. Within the tropics, the equatorial highlands have a distinctively cooler climate, modified by altitude, such as the Cameron Highlands in Malaysia, the Northern Andes, and the Kenyan Highlands in East Africa. Fig 121 shows the regions of the world which experience the hot, wet equatorial climate.

Climate

Temperature. The most outstanding feature of the equatorial climate is its great uniformity of temperature throughout the year. The mean monthly temperatures are always around 80°F . with very little variation. There is no winter. Cloudiness and heavy precipitation help to moderate the daily temperature, so that even at the equator itself, the climate is not unbearable. In addition,

regular land and sea breezes assist in maintaining a truly equable climate. The diurnal range of temperature is small, and so is the annual range.

Fig. 122 (a) and 122 (b) show the rhythm of climate experienced in two different equatorial regions, one on a lowland (Kuala Lumpur) and the other on a highland (Bogota). The uniformity in temperature is apparent at once. Kuala Lumpur has its hottest month with 80°F , and its coolest month with 78°F . The annual range is not more than 2°F . The mean monthly temperatures for Bogota are comparatively low because of its altitudinal differences. It is located in the Andes, 8,730 feet above sea level. Its annual range is equally small, also 2°F . (59°F .– 57°F .). The dotted line in the temperature graph shows its temperature reduced to sea level. Statistics taken from the various equatorial stations indicate that the annual range of temperature is small: Singapore, 2.3°F ., Djakarta 1.8°F ., Quito 0.7°F ., Colombo 3.2°F .. Over the oceans, the range is even smaller, e.g. Jaluit in the Marshall Islands in the Pacific Ocean records a range in temperature of only 0.8°F .

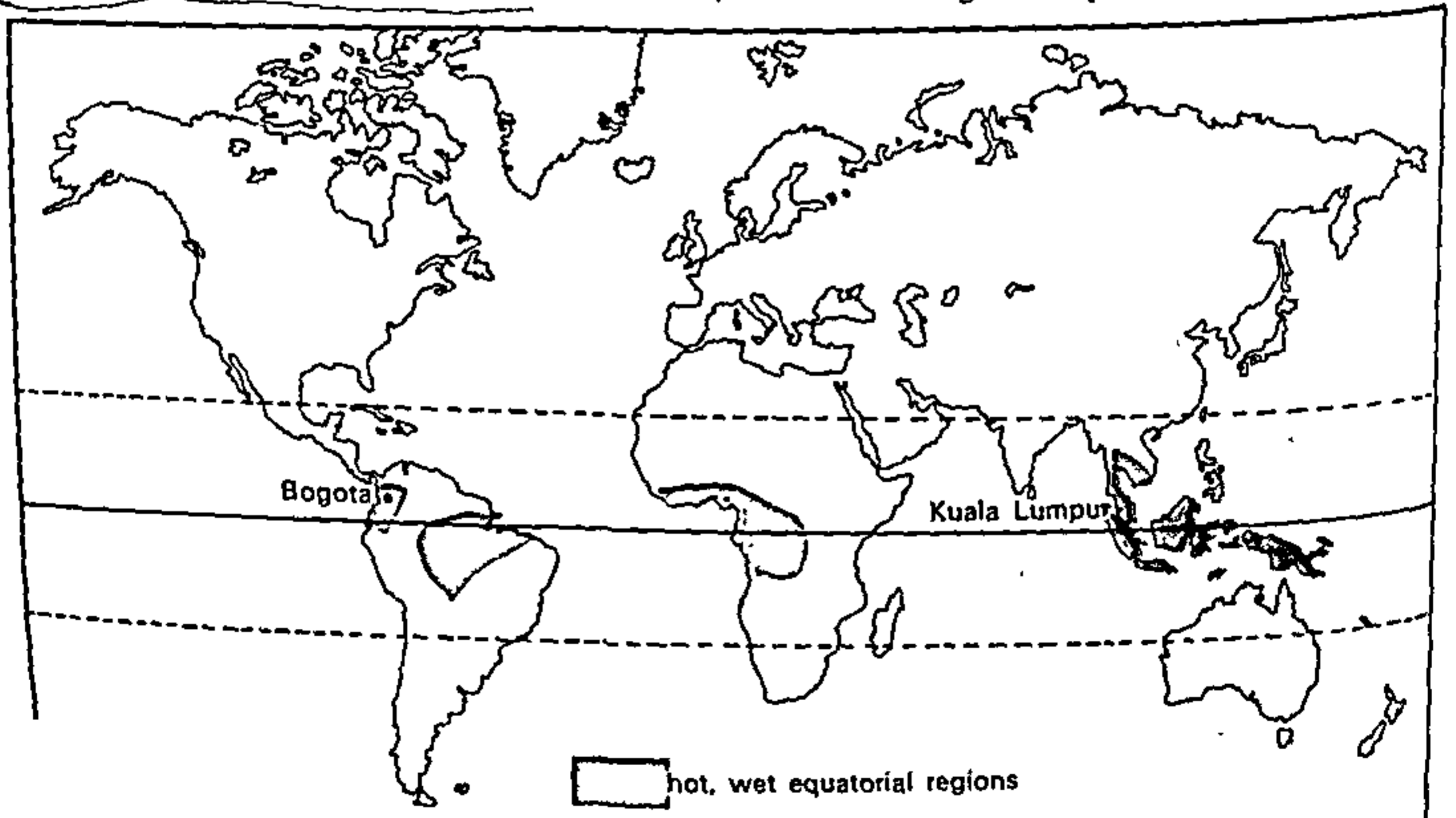
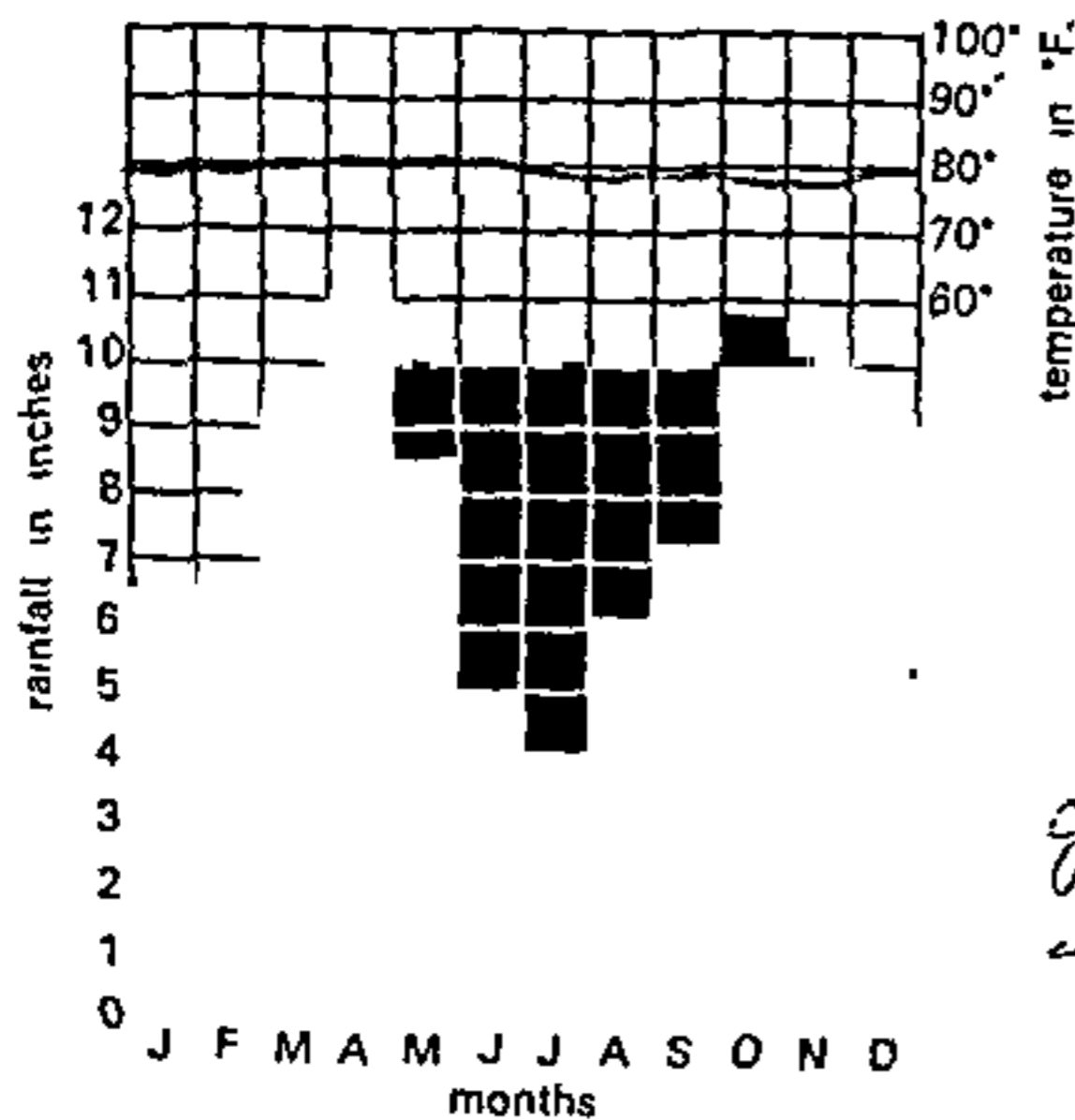


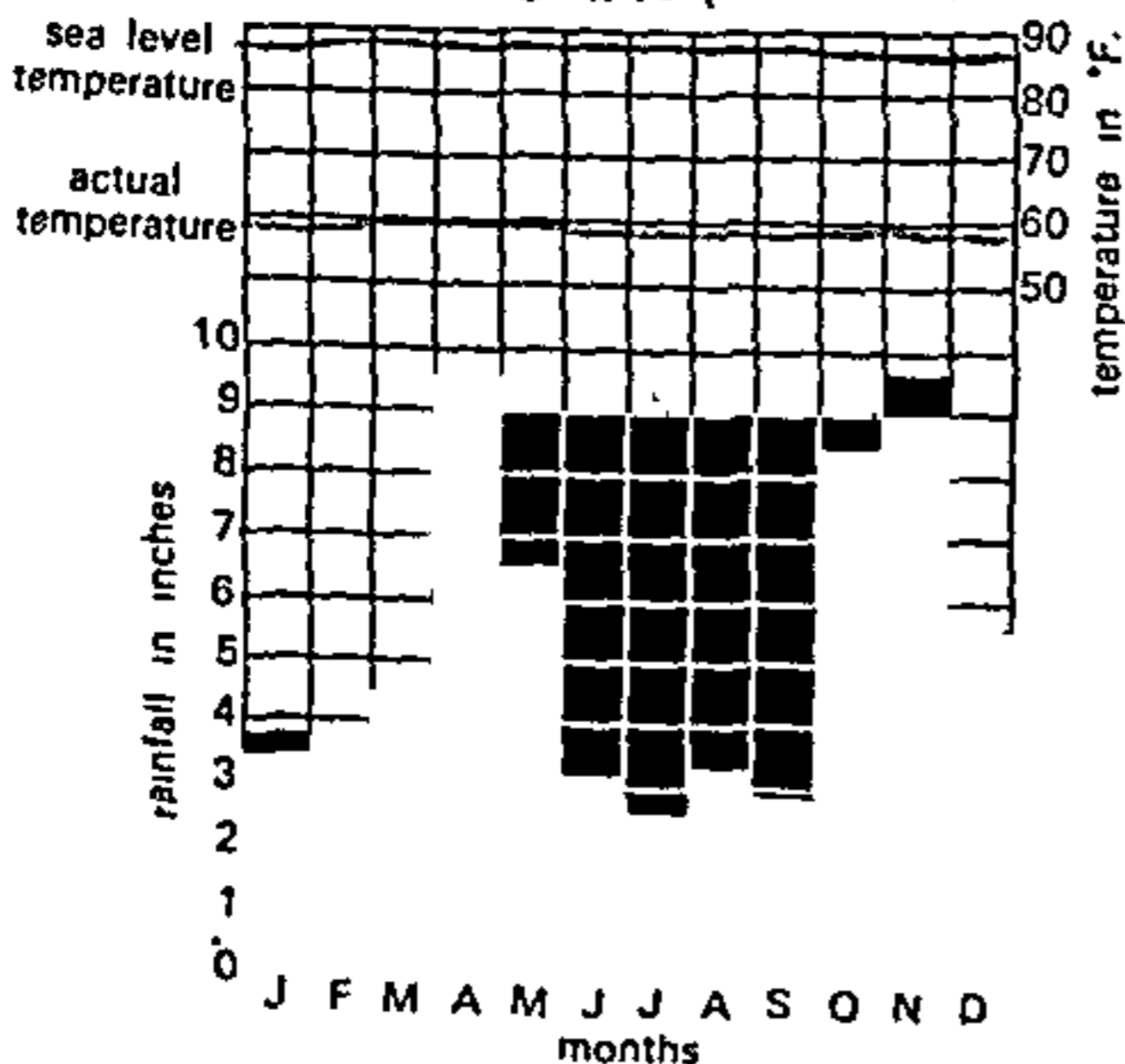
Fig 121 The hot, wet equatorial regions

Fig 122 (a) Equatorial Climate—a lowland station
 Place: Kuala Lumpur (3°N., 102°E)
 Altitude: 54 feet
 Annual precipitation: 95 inches
 Annual temperature range: 2°F. (80°–78°F.)



Kuala Lumpur	J	F	M	A	M	J	J	A	S	O	N	D	range	total
Temperature	79	79	80	80	80	79	79	79	79	78	80	78	2°F	95 ins
Rainfall	7.5	7.5	8.5	11.0	8.5	5.0	4.1	6.2	7.3	10.8	10.1	9.1		95 ins

Fig. 122 (b) Equatorial Climate—a highland station
 Place: Bogota (4°, 38'S., 74° 15'W.)
 Altitude: 8,730 feet
 Annual precipitation: 63.4 inches
 Annual temperature range: 2°F. (59°–57°F.)



Bogota	J	F	M	A	M	J	J	A	S	O	N	D	range	total
Temp	58	58	59	59	59	58	57	57	57	58	58	58	2°F	63.4"
Precip.	3.7	3.5	4.5	9.6	6.5	3.2	2.6	3.3	2.9	8.4	9.6	5.6		63.4"

Precipitation. Precipitation is heavy, between 60 inches and 100 inches, and well distributed throughout the year. There is no month without rain, and a distinct dry season like those of the Savanna or the Tropical Monsoon Climates, is absent. Instead, there are two periods of maximum rainfall, in April and October as shown in Fig. 122 (a) and 122 (b),

which occur shortly after the equinoxes. Least rain falls at the June and December solstices. The double rainfall peaks at the equinoxes are a not for simple... This... e.g. Kota Bharu, Kelantan receives most of its rainfall from the North-East Monsoon at the end of the year and Rangoon, Burma, from the South-West Monsoon between June and September. As one goes further north and south of the equator, particularly in coastal districts open to the influences of the trades, the tendency is towards a monsoonal pattern with the heaviest rainfall coming in the summer months, i.e. June, July and August in the northern hemisphere... January and

Equatorial belt, mornings are bright and sunny. There is much evaporation and convectional air currents are set up, followed by heavy downpours of convectional rain in the afternoons from the towering cumulonimbus clouds (see Chapter 13) Thunder and lightning often accompany the torrential showers and the amount of rainfall recorded in one single afternoon may be as much as the deserts receive for the entire year! Besides the convectional rainfall, mountainous regions also experience much orographic or relief rain. In addition, there are some intermittent showers from cyclonic atmospheric disturbances caused by the convergence of air currents in the Doldrums.

The relative humidity is constantly high (over 80

Forested slopes of Mt. Kinabalu. The lower slopes have been cleared in places for cultivation. The vegetation on the higher slopes gradually changes in response to lower temperatures Paul Popper

per cent) making one feel 'sticky' and uncomfortable. The monotonous climate, oppressive and enervating, taxes one's mental alertness and physical capability, though along the coasts refreshing sea breezes do bring some relief. As a result, most of the white settlers, whose bodies are attuned to cooler and more varied conditions take to the cooler highlands whenever they can.

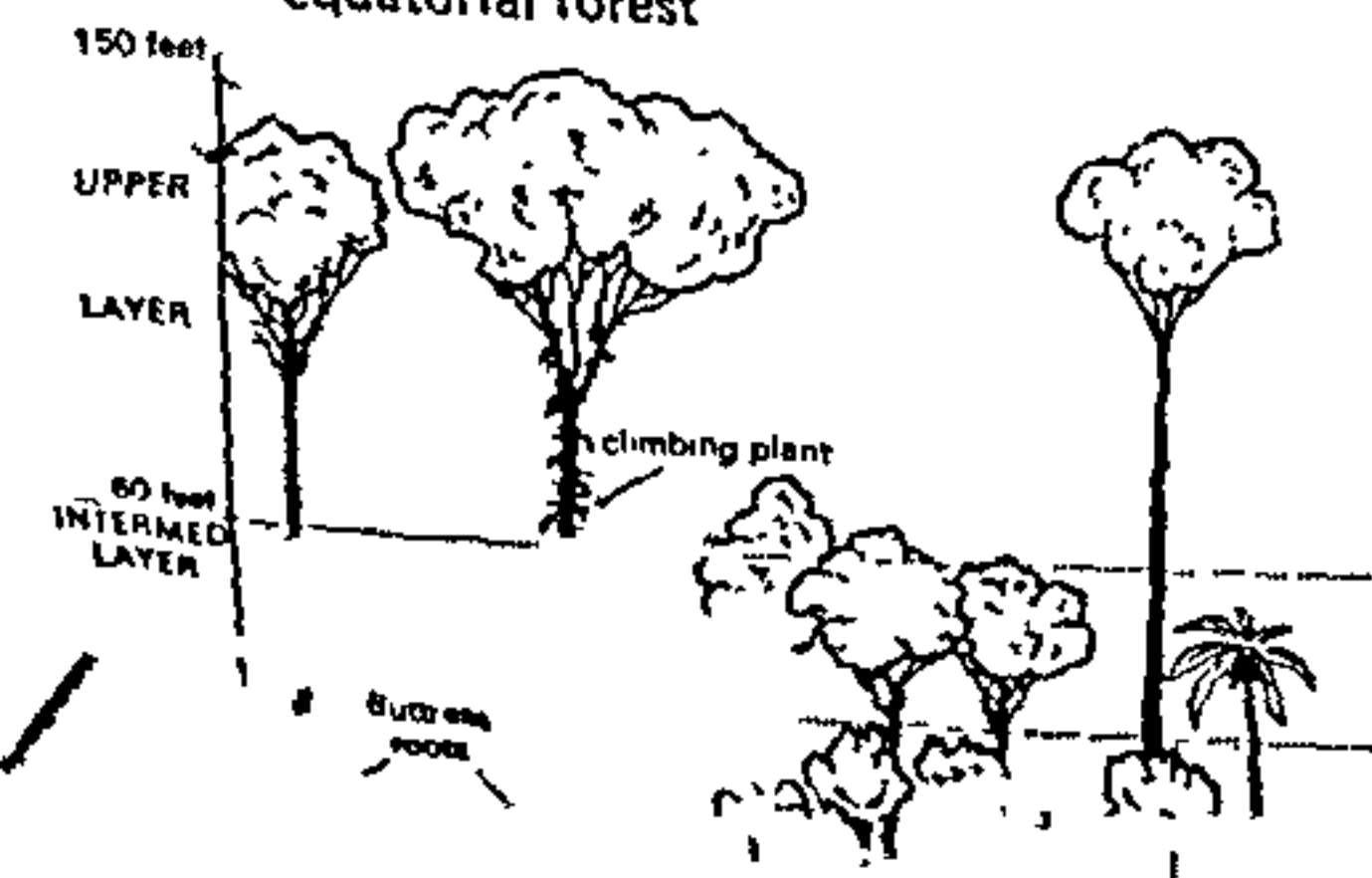
Equatorial Vegetation

High temperature and abundant rainfall in the equatorial regions support a luxuriant type of vegetation—the tropical rain forest. In the Amazon lowlands, the forest is so dense and so complete in its vegetational extravagance that a special term 'selvas' is used. Unlike the temperate regions, the growing season here is all the year round—seeding, flowering, fruiting and decaying do not take place in a seasonal pattern, so some trees may be in flower while others only a few yards away may be bearing fruit. There is neither drought nor cold to check growth in any part of the year. The characteristic features of the equatorial vegetation may be summarized as follows.

1. A great variety of vegetation. The equatorial vegetation comprises a multitude of evergreen trees that yield tropical hardwood, e.g. mahogany, ebony, greenheart, cabinet woods and dyewoods. There are smaller palm trees, climbing plants like the lianas or rattan which may be hundreds of feet long and epiphytic and parasitic plants that live on other plants. Under the trees grow a wide variety of ferns, orchids and lalang.

2. A distinct layer arrangement. From the air, the tropical rain forest appears like a thick canopy of foliage, broken only where it is crossed by large rivers or cleared for cultivation. All plants struggle upwards for sunlight resulting in a peculiar layer arrangement. The tallest trees attain a height of

Fig 123 Sketch to show the three distinct layers of an equatorial forest



over 150 feet (Fig. 123). Their slender trunks pierce skywards with wide-spread branches at the top. The smaller trees beneath form the next layer, and the ground is rooted with ferns and herbaceous plants which can tolerate shade. Because the trees cut out most of the sunlight the undergrowth is not dense.

3. Multiple species. Unlike the temperate forests where only a few species occur in a particular area, the trees of the tropical rain forests are not found in pure stands of a single species. It has been estimated that in the Malaysian jungle as many as 200 species of trees may be found in an acre of forest. This has made commercial exploitation of tropical timber a most difficult task. Many of the tropical hardwoods do not float readily on water and this makes haulage an expensive matter. It is therefore not surprising that many tropical countries are net timber importers!

4. Forest Clearings. Many parts of the virgin tropical rain forests have been cleared either for *lumbering or shifting cultivation*. When these clearings are abandoned, less luxuriant secondary forests, called *belukar* in Malaysia, spring up. These are characterized by short trees and very dense undergrowth. In the coastal areas and brackish swamps, mangrove forests thrive.

Life and Development in the Equatorial Regions

The equatorial regions are generally sparsely populated. In the forests most primitive people live as *hunters and collectors* and the more advanced ones practise *shifting cultivation*. Food is so abundant in such a habitat that many people worry very little about the life of the next day. There are numerous animals, birds and reptiles that can be hunted to serve the needs of the community. The ever-flowing rivers and streams provide an inexhaustible supply of fish that the people spear or trap. From the forest, they gather leaves, fruits, nuts and other forest products. In the Amazon basin the Indian tribes collect wild rubber, in the Congo Basin the Pygmies gather nuts and in the jungles of Malaysia the Orang Asli make all sorts of cane products and sell them to people in villages and towns. In the clearings for shifting cultivation, crops like *manioc* (tapioca), yams, maize, bananas and groundnuts are grown. When the fertility is exhausted, the clearing is abandoned and they move on to a new plot. Such farming practices are becoming more and more widespread even among backward tribes.

With the coming of the Europeans, many large



America for the cocoa and chocolate industry. From the same area another crop, oil palm, has done equally well and many countries outside Africa have now taken to its cultivation. Other crops that have been found suitable for the hot, wet equatorial climate and are extensively cultivated are coconuts, sugar, coffee, tea, tobacco, spices, cinchona, bananas, pineapples and sago.

Factors Affecting the Development of Equatorial Regions

1. **Equatorial climate and health.** Under conditions of excessive heat and high humidity, Man is subject to serious physical and mental handicaps. He perspires profusely and loses vigour and energy in such an enervating environment. He exposes himself to such dangers as sun-stroke and to such diseases as malaria and yellow-fever. Consequently, his capacity for active work is greatly reduced and his resistance to diseases is much weakened. Unless there is adequate provision for satisfactory sanitation, physical and mental health are bound to be affected. Nowadays malaria eradication schemes are in progress in most tropical areas and vaccines

Market gardening in Singapore. In many parts of the equatorial zone intensive farming, to supply city-dwellers with vegetables, is profitable *Primary Production Department Singapore*



plantations have been established, especially in Java, Sumatra, Malaysia, West Africa and Central America. The climate has proved to be very favourable for the cultivation of certain crops that are highly valued in the industrial West. The most important of these are

rubber in the Amazon basin, it has since been transplanted to other parts of the equatorial lands and is grown very profitably on large estates. Malaysia and Indonesia are the leading producers, each accounting for more than a third of the world production. The former country, Brazil exports practically no natural rubber. The problems of tree diseases and the lack of commercial organization of the Indians in the Amazon lowlands have brought about this unexpected 'shift' of rubber cultivation.

Another tropical crop that has achieved an amazing success is cocoa. It is most extensively cultivated in West Africa, bordering the Gulf of Guinea. The two most important producers are Ghana and Nigeria. There is a keen demand for the crop and acreages are rapidly on the increase. Most of the crop leaves West Africa for Europe or North

have been developed to counteract other diseases.

2. **Prevalence of bacteria and insect pests.** The hot, wet climate which stimulates rapid plant growth, also encourages the spread of insects and pests. As germs and bacteria are more easily transmitted through moist air, equatorial conditions are ideal for the survival of such organisms. Insects and pests not only spread diseases but are injurious to crops. They plague both men and animals.

3. **Jungle hinders development and maintenance.** The jungle is so luxuriant that it is quite a problem to clear a small patch of it and even more difficult to maintain it. Lalang (tall grass) and thick undergrowth spring up as soon as the shade trees are cut and unless they are weeded at regular intervals, they may *choke crops* and overwhelm estates. In the same way, roads and railways constructed through the equatorial lands have to cut through forests, dense thickets and swamps and those who build and maintain them encounter wild animals, poisonous snakes and insects. Once completed, they have to be maintained at a *high cost*. Many remote parts of the Amazon basin, the Congo and Borneo are without modern communication lines. The rivers form the only natural highways.

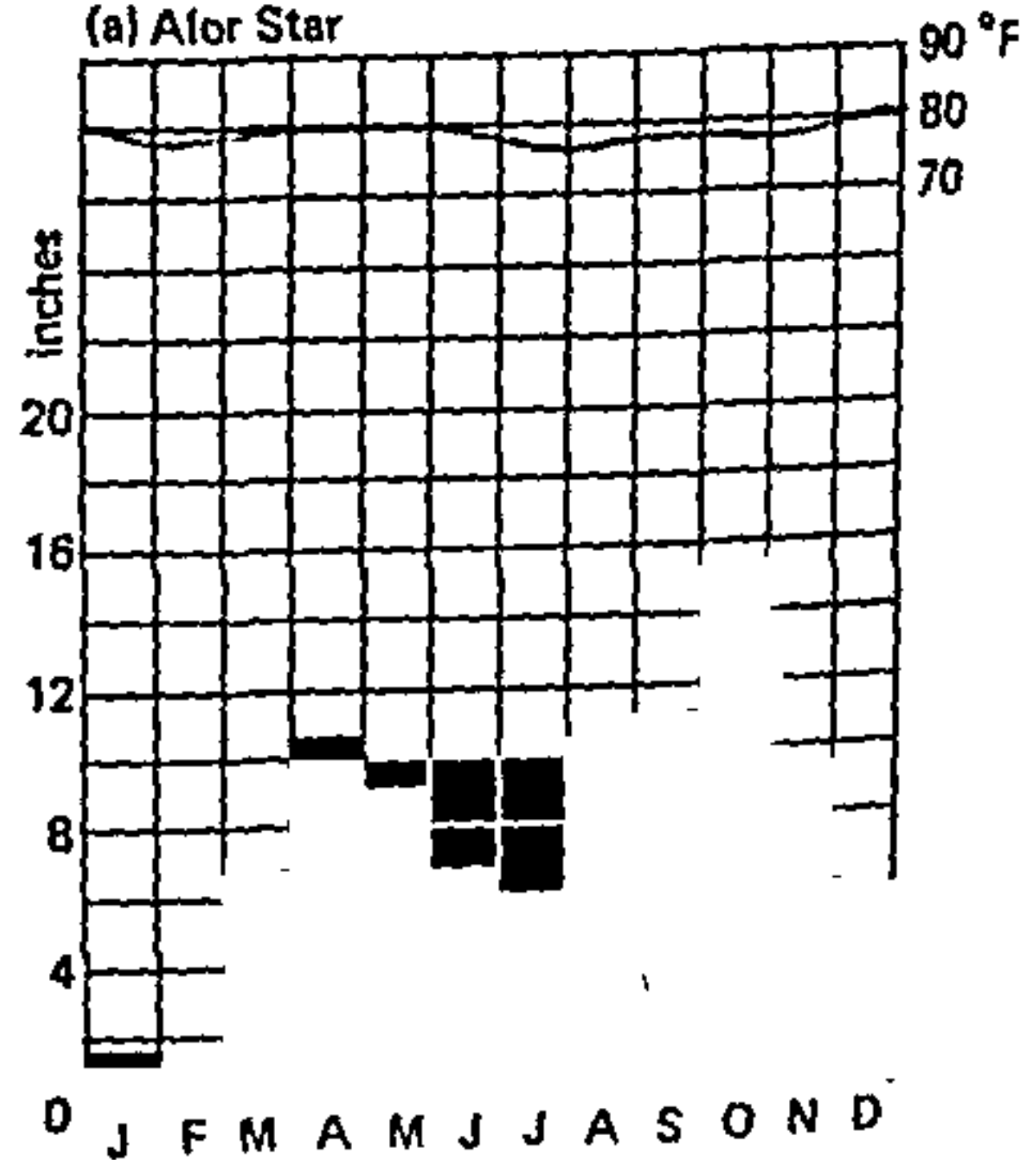
4. **Rapid deterioration of tropical soil.** It is a misconception that tropical soils are rich. In its virgin, untouched state, due to heavy leaf-fall and the decomposition of leaves by bacteria, a thick mantle of humus makes the soil fairly fertile. This is clear from the shifting cultivators' heavy croppings in their newly cleared ladangs. But once the humus is used and the natural vegetative cover is removed, the torrential downpours soon wash out most of the soil nutrients. The soil deteriorates rapidly with subsequent soil erosion and soil impoverishment. One may quote the Indonesian island of Java as an exception, because of its rich volcanic ashes and the energetic local people. In Malaysia, Singapore and eastern Brazil much progress has also been made in the development of the tropical lands through systematic planning and the will of the people to succeed.

Difficulties in lumbering and livestock farming. As mentioned earlier, though the tropics have great potential in timber resources, commercial extraction is difficult. The trees do not occur in homogenous stands, there are no frozen surfaces to facilitate logging and the tropical hardwoods are sometimes too heavy to float in the rivers, even if these flow in the desired directions.

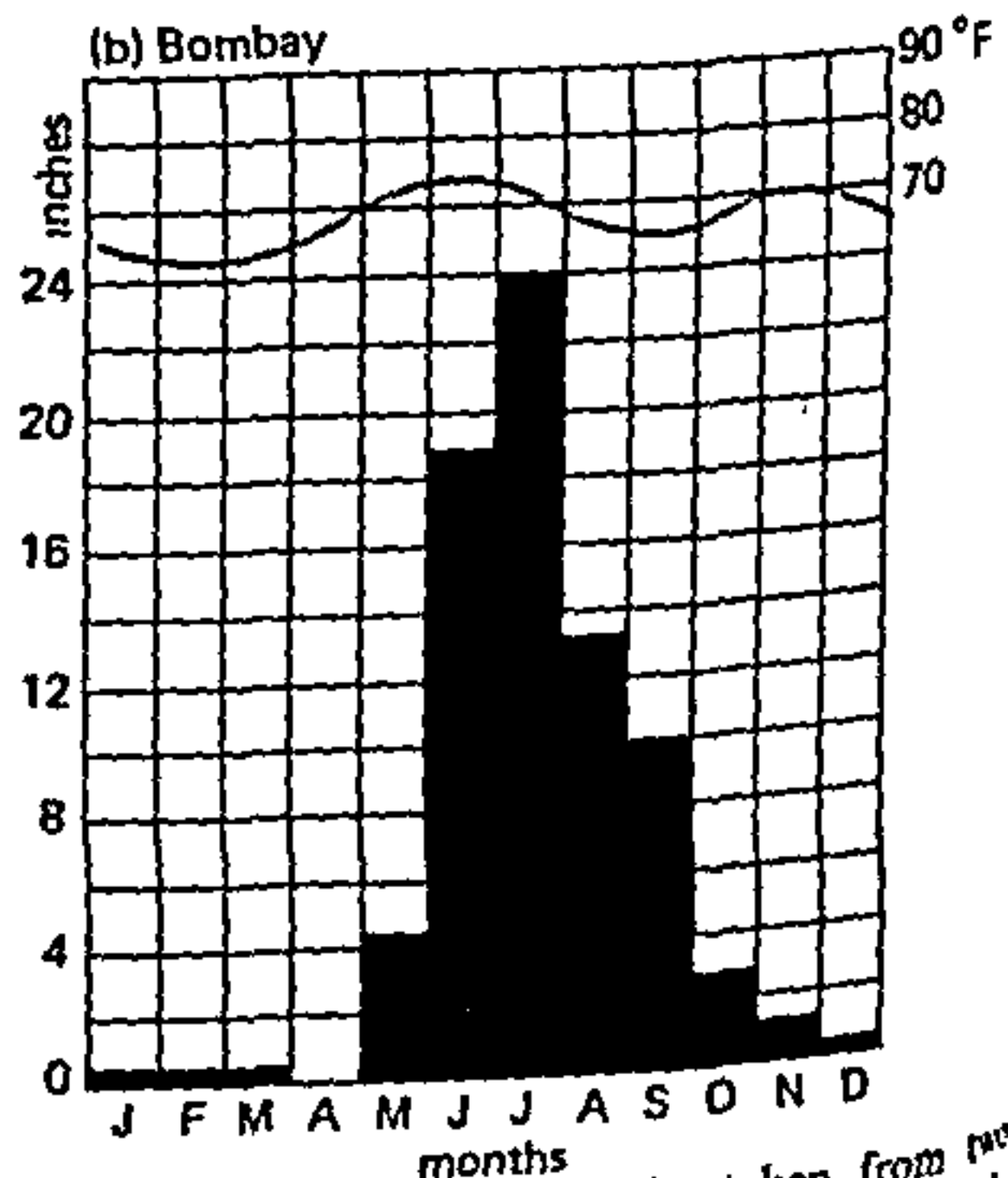
Livestock farming is greatly handicapped by an absence of meadow grass, even on the highlands. The few animals like bullocks or buffaloes are kept mainly as beasts of burden. Their yield in milk or beef is well below those of the cattle in the temperate grasslands. The grass is so tall and coarse that it is not nutritious. In Africa, domesticated animals are attacked by tsetse flies that cause *ngana*, a deadly disease.

QUESTIONS AND EXERCISES

(a) Alor Star



(b) Bombay



1. The above two graphs taken from two different stations, Alor Star in West Malaysia and Bombay in India, show two different types of climate.

(a) Name the type of climate experienced in each of the stations.

(b) Describe the major differences in temperature and precipitation between the two stations.

(c) In what ways are the rainfall of the the two stations similar.

2. What type of climate is characterized by two periods of maximum rainfall? Explain why this is so. What local conditions may upset this normal pattern?

3. Outline the characteristics of the equatorial climate and vegetation and for any *one* equatorial region describe how the inhabitants overcome some of the difficulties posed by the environment.

4. Write brief notes on any *three* of the

Following statements about the equatorial regions.

(a) Cloudiness and heavy precipitation moderate the temperature of the equatorial regions.

(b) The most prominent feature of the tropical rain forest is its layer arrangement.

(c) Large-scale livestock farming is unknown in the hot, wet equatorial areas.

(d) The greatest single drawback to commercial lumbering in equatorial regions is inaccessibility.

(e) The equatorial environment is best suited to plantation agriculture.

5. On the map of the world, locate the hot, wet equatorial forests. Relate their vegetational characteristics to the climate of the regions.

Chapter 16 The Tropical Monsoon and Tropical Marine Climates

Distribution

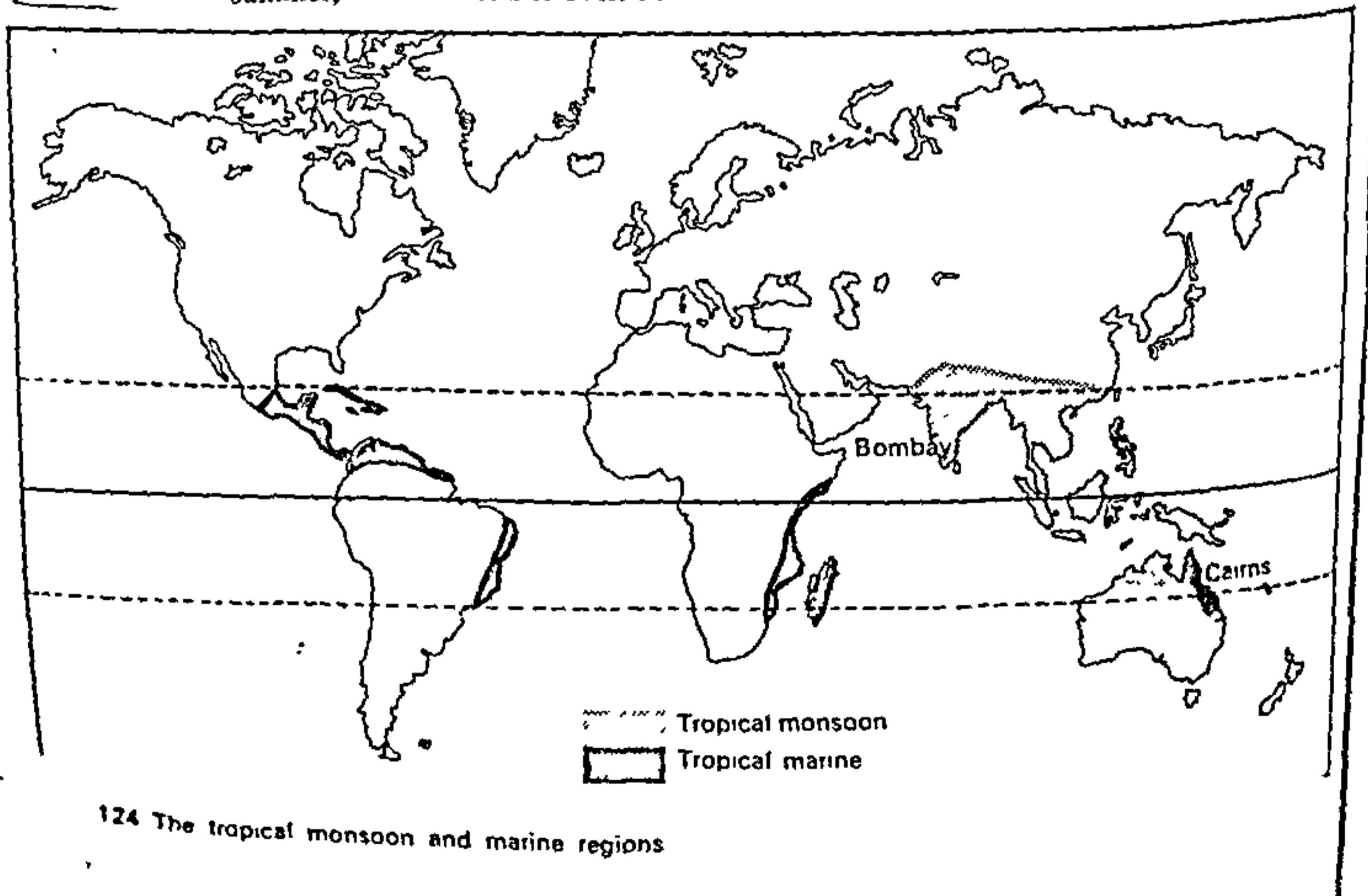
We have learnt in Chapter 13 that some parts of the world experience seasonal winds like land and sea breezes but on a much larger scale. These are the tropical monsoon lands with on-shore wet monsoons in the summer and off-shore dry monsoons in the winter. They are best developed in the Indian sub-continent, Burma, Thailand, Laos, Cambodia, parts of Vietnam and south China and northern Australia. Outside this zone, the climate is modified by the influence of the on-shore Trade Winds all the year round, and has a more evenly distributed rainfall. Such a climate, better termed the Tropical Marine Climate, is experienced in Central America West Indies, north-eastern Australia, the Philippines, parts of East Africa, Madagascar, the Guinea Coast and eastern Brazil (Fig. 124).

Climatic Conditions in Tropical Monsoon Lands

The basic cause of monsoon climates is the difference in the rate of heating and cooling of land and sea. In the summer, when the sun is overhead

at the Tropic of Cancer, the great land masses of the northern hemisphere are heated. Central Asia, backed by the lofty Himalayan ranges, is more than 15°F. hotter than its normal temperature and a region of intense low pressure is set up. The seas, which warm up much slower, remain comparatively cool. At the same time, the southern hemisphere experiences winter, and a region of high pressure is set up in the continental interior of Australia. Winds blow outwards as the South-East Monsoon, to Java, and after crossing the equator are drawn towards the continental low pressure area reaching the Indian sub-continent as the South-West Monsoon, as shown in Fig. 125(a).

In the winter, conditions are reversed. The sun is overhead at the Tropic of Capricorn, central Asia is extremely cold, resulting in rapid cooling of the land. A region of high pressure is created with outblowing winds—the North-East Monsoon. On crossing the equator, the winds are attracted to the low pressure centre in Australia and arrive in northern Australia as the North-West Monsoon.



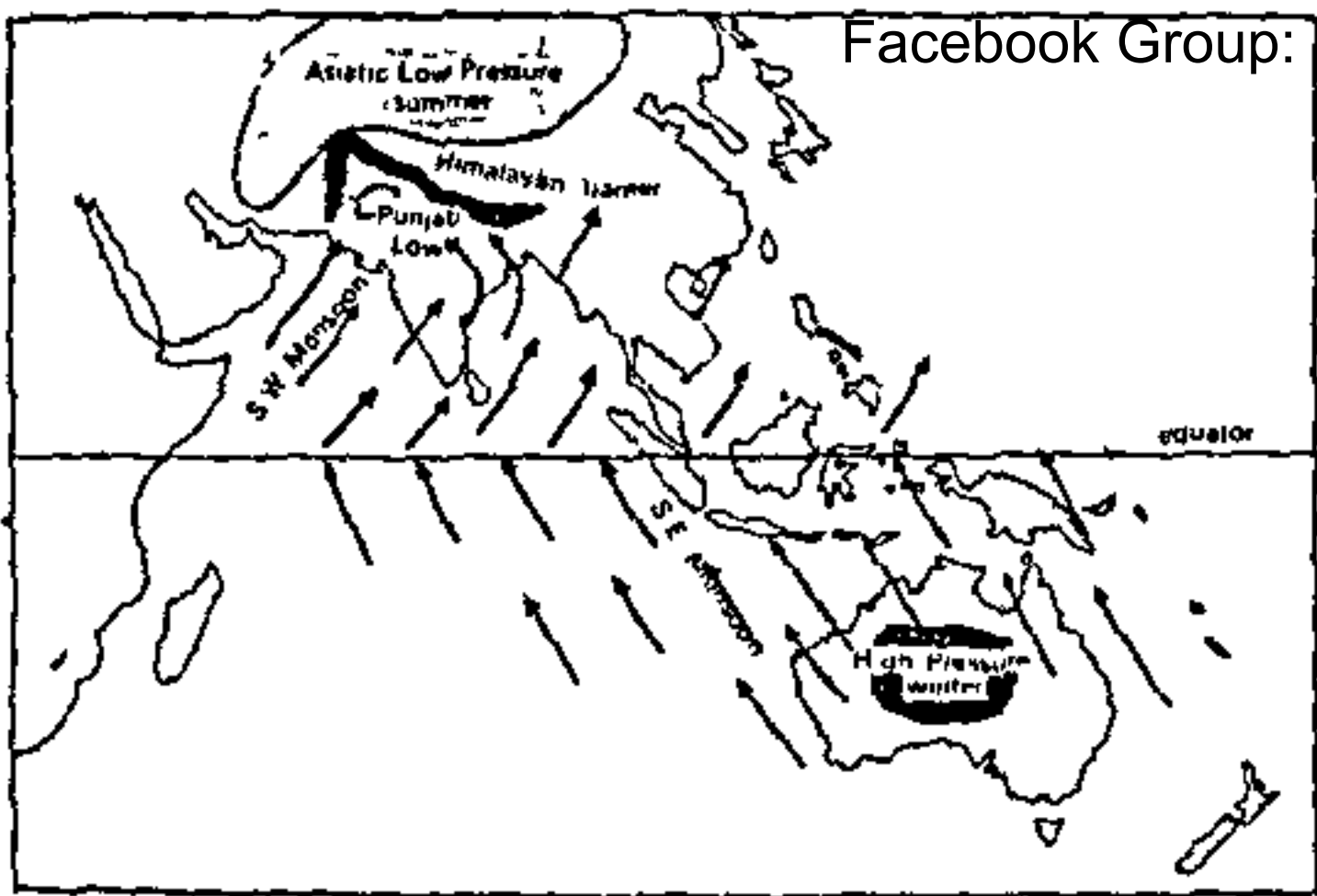
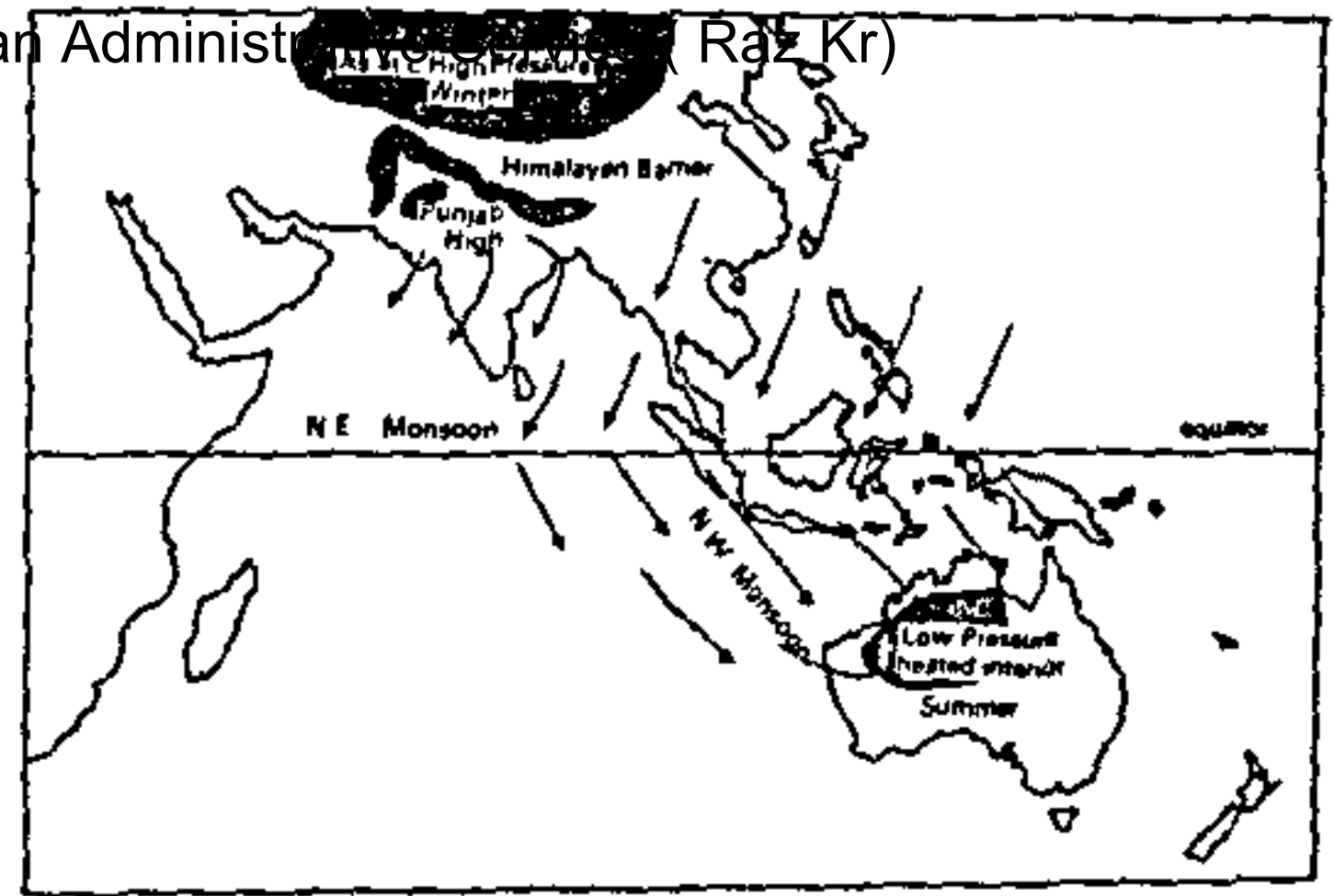


Fig 125 (a) Summer conditions in Asia—South West Monsoon in Indo-Pakistan is on-shore in the rainy season (July)



(b) Winter conditions in Asia—North-East Monsoon in Indo-Pakistan is off-shore in the cool, dry season (January)

(Fig. 125 (b)). In other parts of the world which experience a tropical monsoon climate a similar seasonal reversal of wind directions occurs.

The Seasons of Tropical Monsoon Climate
In regions like the Indian sub-continent which have a true Tropical Monsoon Climate, three distinct seasons are distinguishable, as illustrated in Fig. 126 (a).

1. **The cool, dry season (October to February).** Temperatures are low 76°F. in Bombay and only 50°F. in Punjab, with heavy sinking air. Frosts may occur at night in the colder north. The centre of high pressure is over the Punjab. Outblowing dry winds, the North-East Monsoon, bring little or no rain to the Indian sub-continent. However, a small amount of rain falls in Punjab from cyclonic sources and this is vital for the survival of winter cereals. Where the North-East Monsoon blows over the Bay of Bengal it acquires moisture and thus brings rain to the south-eastern tip of the peninsula at this time of the year. For instance, in Madras 50 inches of rain falls during October and November, accounting for half its annual rainfall.

2. **The hot dry season (March to mid-June).** As can be seen from Fig. 126(a), the temperature rises sharply with the sun's northward shift to the Tropic of Cancer. Bombay has a mean May temperature of 86°F. which is considered moderate, for many parts of India are even hotter. The heat is so great that schools and colleges are closed. The stifling heat and the low relative humidity make outdoor life almost unbearable. Day temperatures of 95°F. are usual in central India and the mean temperature in Sind may be as high as 110°F. Coastal districts are a little relieved by sea breezes. There is practically

no rain anywhere. By May, the temperature is so high that an intense low pressure zone is set up in north-west India. Duststorms are frequent, followed by long awaited rainstorms that 'break' by the middle of June. The transitional period between 'no rain' and 'plenty of rain' is over.

3. **The rainy season (mid-June to September)** With the 'burst' of rain in June, the rain becomes torrential to the delight of everybody. Almost all the rain for the year falls within this rainy season. For example in Bombay 19.9 inches are recorded in June, 24 inches in July, 14.5 inches in August and a further 10.6 inches in September. As much as 95 per cent of the annual rainfall is concentrated within four months. This pattern of concentrated heavy rain-

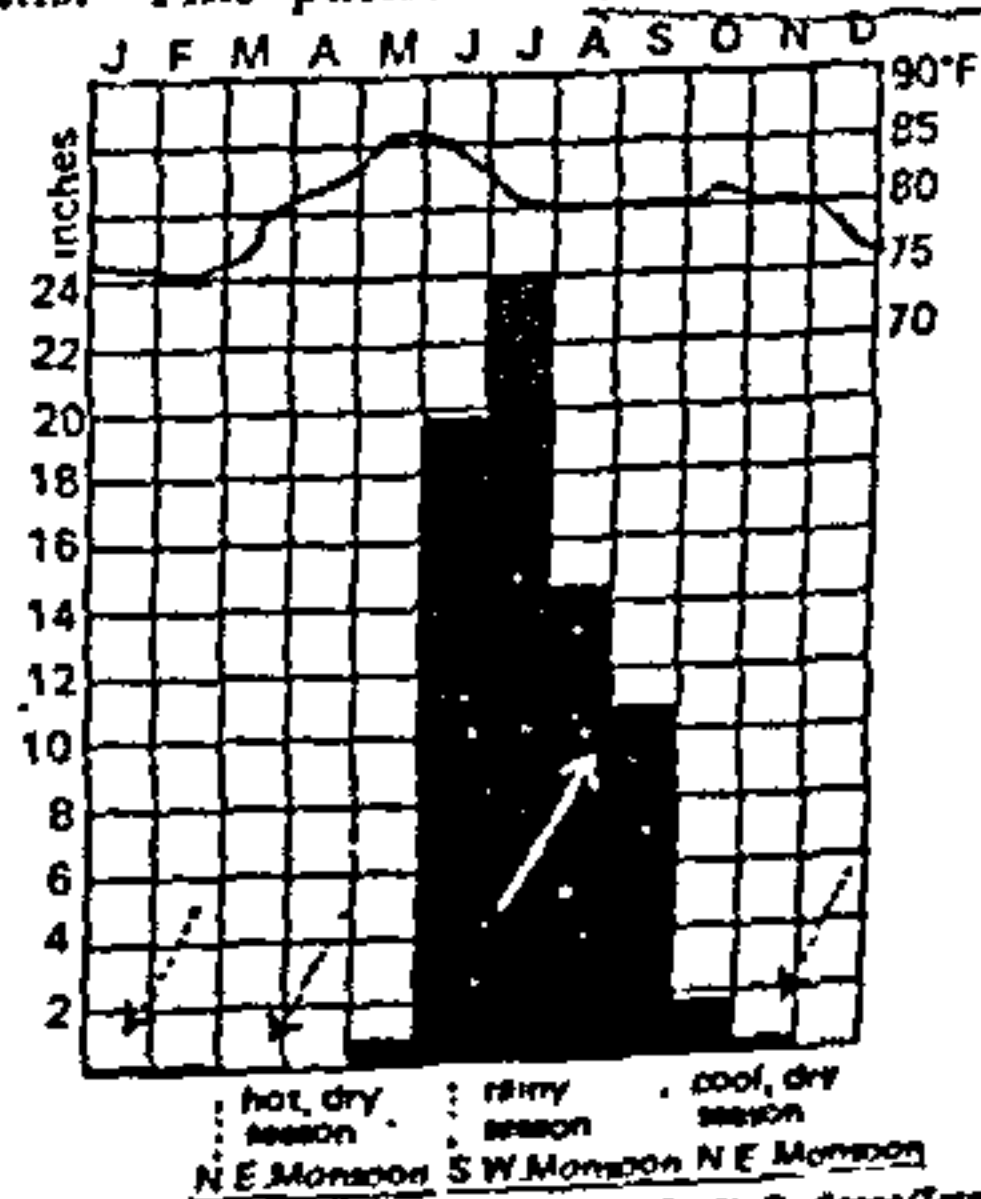


Fig 126 (a) Tropical Monsoon Climate
Place: Bombay, India (18° 55'N., 73°E.)
Altitude: 37 feet
Annual precipitation: 72 inches
Annual temperature range: 10°F. (86°-76°F.)

all in summer is a characteristic feature of the tropical Monsoon Climate. The torrential down-pours have an immediate impact on the local temperature. They lower the temperature considerably. The mean temperature for Bombay is 86°F. in May but only 81°F. in July. In the north the drop is even greater, as much as 13°F. Some of the windward stations on the Himalayan-foothills have very heavy rainfall, though this is partly orographic. Cherrapunji has an average annual rainfall of 425 inches and a record of 905 inches in 1861.

The Retreating Monsoon

The amount and frequency of rain decreases towards the end of the rainy season. It retreats gradually southwards after mid-September until it leaves the continent altogether. The Punjab plains which receive the south-west monsoon earliest are the first to see the withdrawal of the monsoon. The skies are clear again and the cool, dry season returns in October, with the outblowing North-East Monsoon.

The role of monsoons in India is vital in its economy. A late monsoon or one that ends far too early will condemn large stretches of agricultural land to drought. There will be widespread famine from crop failure and thousands will perish. When there is too much water from the rainy monsoons, severe floods occur, destroying both crops and lives and disrupting communications. In no part of the world has the climate affected Man's way of life so profoundly as in the monsoon lands.

The Tropical Marine Climate

This type of climate is experienced along the eastern coasts of tropical lands, receiving steady rainfall from the Trade Winds all the time. The rainfall is both orographic where the moist trades meet upland masses as in eastern Brazil, and convectional due to intense heating during the day and in summer. Its tendency is towards a summer maximum as in monsoon lands, but without any distinct dry period. Fig. 126 (b) shows the rhythm of climate as experienced in Cairns, on the eastern coast of Queensland, under the constant influence of the South-East Trade Winds, and in summer also affected by the tropical monsoons. Its wettest months are in January (15.8 inches), February (16.4), March (17.7) and April (12.1), which is summer in the southern hemisphere. Approximately 70 per cent of the annual rainfall is concentrated in four summer months. There is no month

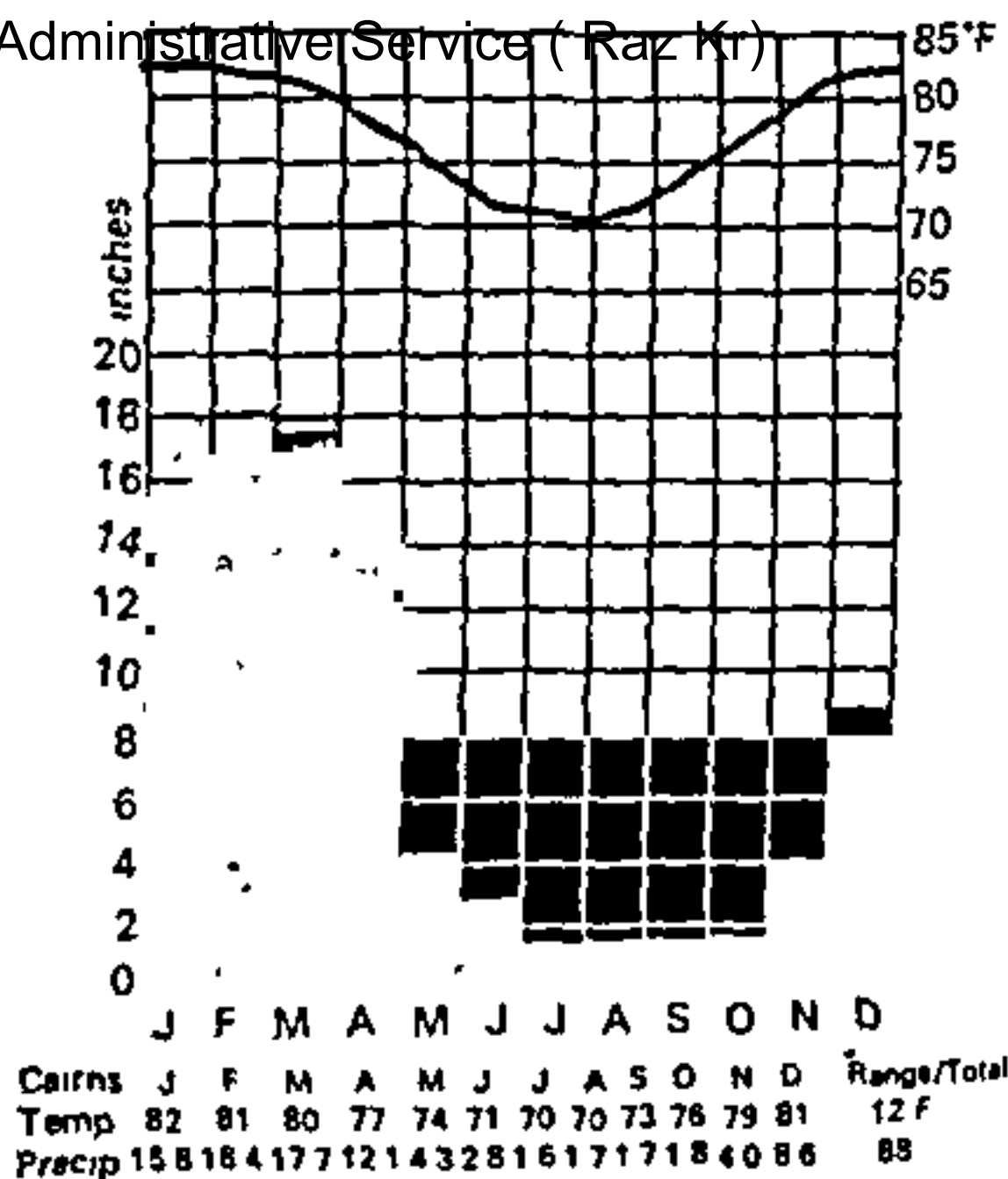


Fig. 126 (b) Tropical marine Climate
Place Cairns, Australia (17°S., 145°, 42'E)
Altitude: coastal lowland
Annual precipitation: 88 inches
Annual temperature range. 12°F. (82°-70°F)

without any rainfall. The range of temperature is typical of the tropical latitudes with a maximum of 82°F. in January and a minimum of 70°F. in July—a range of 12°F. for the year. Due to the steady influence of the trades, the Tropical Marine Climate is more favourable for habitation, but it is prone to severe tropical cyclones, hurricanes or typhoons, as mentioned in Chapter 13.

Tropical Monsoon Forests

The natural vegetation of tropical monsoon lands depends on the amount of the summer rainfall. Trees are normally deciduous, because of the marked dry period, during which they shed their leaves to withstand the drought. Where the rainfall is heavy, e.g. in southern Burma, peninsular India, northern Australia and coastal regions with a tropical marine climate, the resultant vegetation is forest. The forests are more open and less luxuriant than the equatorial jungle and there are far fewer species. Most of the forests yield valuable timber, and are prized for their durable hardwood. Amongst these teak is the best known. Burma alone accounts for as much as three quarters of the world's production. It is such a durable timber that it is extensively used for ship building, furniture and other constructional purposes. Other kinds of timber include sal, acacia and some varieties of eucalyptus in northern Australia. Together with the forests are bamboo thickets, which often grow to great heights (Fig. 127).

With a decrease in rainfall in summer, the forests thin out into thorny scrubland or savanna with



Fig. 127 Main features of a monsoon forest

scattered trees and tall grass. In parts of the Indian sub-continent, rainfall is so deficient that semi-desert conditions are found. Monsoonal vegetation is thus most varied, ranging from forests to thickets, and from savanna to scrubland.

Agricultural Development in the Monsoon Lands

Much of the monsoon forest has been cleared for agriculture to support the very dense population. The cultural landscape throughout the length and breadth of the monsoon lands deeply reflects the intensity of Man's quest for subsistence. Wherever possible, crops are grown. The plains are ploughed, and the hills are terraced to provide farmland. Farms are small and the people are forever 'land hungry.' In their quest for land, they have removed the natural vegetation, sometimes wantonly, resulting in acute soil erosion. This is particularly serious in the Indian sub-continent which has a very high density of population with a rapid rate of growth. But in the plains the same piece of land may have been tilled for generations with little or no replenishment, and yet able to yield fairly reasonable returns.

Tropical agriculture dependent on natural rainfall and a large labour force, reaches its greatest magnitude in the monsoon lands. The soil provides the basis for the livelihood of millions. Farming is not only the dominant occupation of the greater part of the people, but also forms the mainstay of the economy of the Indian sub-continent, China, South-East Asia, eastern Brazil and the West Indies. The following types of agriculture are recognisable.

1. **Wet padi cultivation.** Rice is the most important staple crop and is grown in tropical lowlands wherever the rain exceeds 70 inches. It is perhaps the most characteristic crop of the monsoon lands and its

total acreage far exceeds that of any other crop. In fact, very few areas outside the influence of the monsoons ever take to the cultivation of padi. There are two main varieties, the wet padi, which is mainly grown on lowlands in flooded fields or in terraced uplands, and the dry padi grown in regions of lower rainfall. A minimum of 50 inches of rainfall is required during the growing season. Droughts and floods that are almost inseparable from a monsoonal type of climate can be very detrimental to its cultivation. Irrigation water from rivers, canals, dams or wells is extensively used in the major rice producing countries. Other food crops like maize, millet, sorghum, wheat, gram and beans are of subsidiary importance. They are cultivated in the drier or cooler areas where rice cannot be grown.

2. **Lowland cash crops.** A wide range of lowland tropical cash crops are cultivated for the export market, after local needs have been met. The most important crop in this category is cane sugar. As much as two-thirds of world's sugar production comes from tropical countries. Sugar is either grown on plantations or on small holdings wherever rainfall and sunshine are abundant. Some of the major producers include India, Java, Formosa, Cuba, Jamaica, Trinidad and Barbados. Jute is confined

Harvesting sugar-cane in Queensland, Australia Australian News and Information Bureau



almost entirely to the Ganges-Brahmaputra Delta, in India and Bangladesh. It has long been a leading hard fibre for the manufacture of sacks (gunny) Manila hemp (abaca) is a product of the Philippines, particularly of Mindanao. It is used to make high quality rope. Other crops include indigo, still cultivated in India and Java; cotton, a major export of the Indian sub-continent and bananas, coconuts and spices.

3. **Highland plantation crops.** The colonization of tropical lands by Europeans gave rise to a new form of cultivated landscape in the cooler monsoonal highlands. This is the cultivation of certain tree crops in tropical plantations. Thousands of acres of tropical upland forests were cleared to make way for *plantation agriculture* in which tea and coffee are the most important crops. These were luxuries in Europe in the eighteenth century and the products of the plantations were originally meant only for export to the mother countries where there was a great craze for the beverages. Later, the local people also got into the habit of drinking them and they fast became necessities. Both the beverages became so popular in and out of the tropics that there


was great expansion in their acreages both in regions with a Tropical Monsoon Climate and the Tropical Marine Climate.

Coffee originated in Ethiopia and Arabia, where it is still grown, but *Brazil* now accounts for almost half the world's production of coffee. It is mainly grown on the eastern slopes of the Brazilian plateau. The crop is also cultivated on the highland slopes between 2,000 feet and 4,500 feet in the Central American states, India and eastern Java.

Tea originated in China and is still an important crop there, but as it requires moderate temperatures (about 60°F.), heavy rainfall (over 60 inches) and well drained highland slopes it thrives well in the tropical monsoon zone, but preferably at a higher altitude. The best regions are thus the Himalayan foothills of India and Bangladesh, the central highlands of Sri Lanka and western Java, from all of which it is exported. In China tea is grown mostly for local consumption.

4. **Lumbering.** Wherever there are tropical forests which still have not been felled to make way for the plough, *lumbering* is undertaken in the more accessible areas. This is particularly important in conti-

Tea picking in a plantation in Sri Lanka Camera Press



mental South-East Asia. Of the tropical deciduous trees, teak, of which Burma is the leading producer, is perhaps the most sought after. It is valuable on account of its great durability, strength, immunity to shrinkage, fungus attack and insects. It is grown in hilly districts up to 3,000 feet in altitude with a moderate rainfall. Under government supervision, teak trees which are cut have to be replaced. This is the only way to ensure the steady supply of the timber which is the second greatest money-earner for Burma after rice. In northern Burma, in the region of the Chindwin River, there are large teak plantations. It takes as long as 100 years for a teak tree to mature into commercial timber. Green teak logs are so heavy that they will not float readily on water. It is therefore necessary to 'poison' the tree several years before actual felling, so that it is dry and light enough to be floated down the Chindwin and the Irrawaddy to reach the saw mills at Rangoon. The individual logs are tied in rafts and guided downstream by crews of men and tugboats. It takes something like 18 months for a log of teak to reach Rangoon to be sawn into planks for export.

5. **Shifting Cultivation.** This most primitive form of farming is widely practised. Instead of rotating the crops in the same field to preserve fertility, the tribesmen move to a new clearing when their first field is exhausted. The clearing, or field, in the midst of the jungle is usually made by fire, which destroys practically everything in its way. After planting, little attention is paid to the field either in weeding or manuring. The crops are left entirely to the care of nature. The farmers use simple hoes and sticks for ploughing and seeding. Draught animals are unknown and labour is exclusively manual. Their needs are so basic that every farmer produces much the same range of crops as his neighbours. Maize or corn, dry padi, yams, tapioca, sweet potatoes and some beans are the most common crops. Farming is entirely for subsistence, i.e. everything is consumed by the farmer's family, it is not traded or sold.

As tropical soils are mainly latosolic, rapidly leached and easily exhausted, the first crop may be bountiful but the subsequent harvests deteriorate. A few years later, the field has to be abandoned and a new patch cleared elsewhere. This system of a short period of cultivation alternating with long periods of fallowing is probably the best way of using land in many parts of the tropics where manuring is unknown.

Shifting cultivation is so widely practised amongst indigenous peoples that different local names are

used in different countries. For example, *ladang* in Malaysia, *taungya* in Burma, *lamrai* in Thailand, *caingin* in the Philippines, *humah* in Java, *chena* in Sri Lanka and *milpa* in Africa and Central America.

QUESTIONS AND EXERCISES

1. The climate of India is characterized by three distinct seasons. Explain why this is so.
2. With the aid of diagrams or sketch maps, explain any *three* of the following statements.
 - (a) The east coasts of continents within the tropics have much heavier rainfall than the interiors or the west coasts.
 - (b) The Tropical Monsoon Climate is, in fact, land and sea breezes on a continental scale.
 - (c) Near the equatorial latitudes, the period of maximum rainfall is closely related to the movements of the overhead sun.
 - (d) There is a marked difference in temperature between the east and west coasts of countries in latitudes 20° to 35°N.
3. In which parts of the monsoon lands has the natural vegetation been removed by men? Describe and explain the uses made of the cleared lands.
4. Name the types of climate which have
 - (a) rain mainly in winter
 - (b) rain only in summer
 - (c) rain throughout the year
 - i. Describe the characteristic climatic features of any *two* of the types you have named.
 - ii For any *one* of them account for its rainfall distribution.
5. Contrast the essential characteristics of plantation agriculture and shifting cultivation.

Chapter 17 The Savanna or Sudan Climate

Distribution

The Savanna or Sudan Climate is a transitional type of climate found between the equatorial forests and the trade wind hot deserts. It is confined within the tropics and is best developed in the Sudan where the dry and wet seasons are most distinct, hence its name the Sudan Climate. The belt includes West African Sudan, and then curves southwards into East Africa and southern Africa north of the Tropic of Capricorn as shown in Fig. 128. In South America, there are two distinct regions of savanna north and south of the equator, namely the *llanos* of the Orinoco basin and the *campos* of the Brazilian Highlands. The Australian savanna is located south of the monsoon strip running from west to east north of the Tropic of Capricorn.

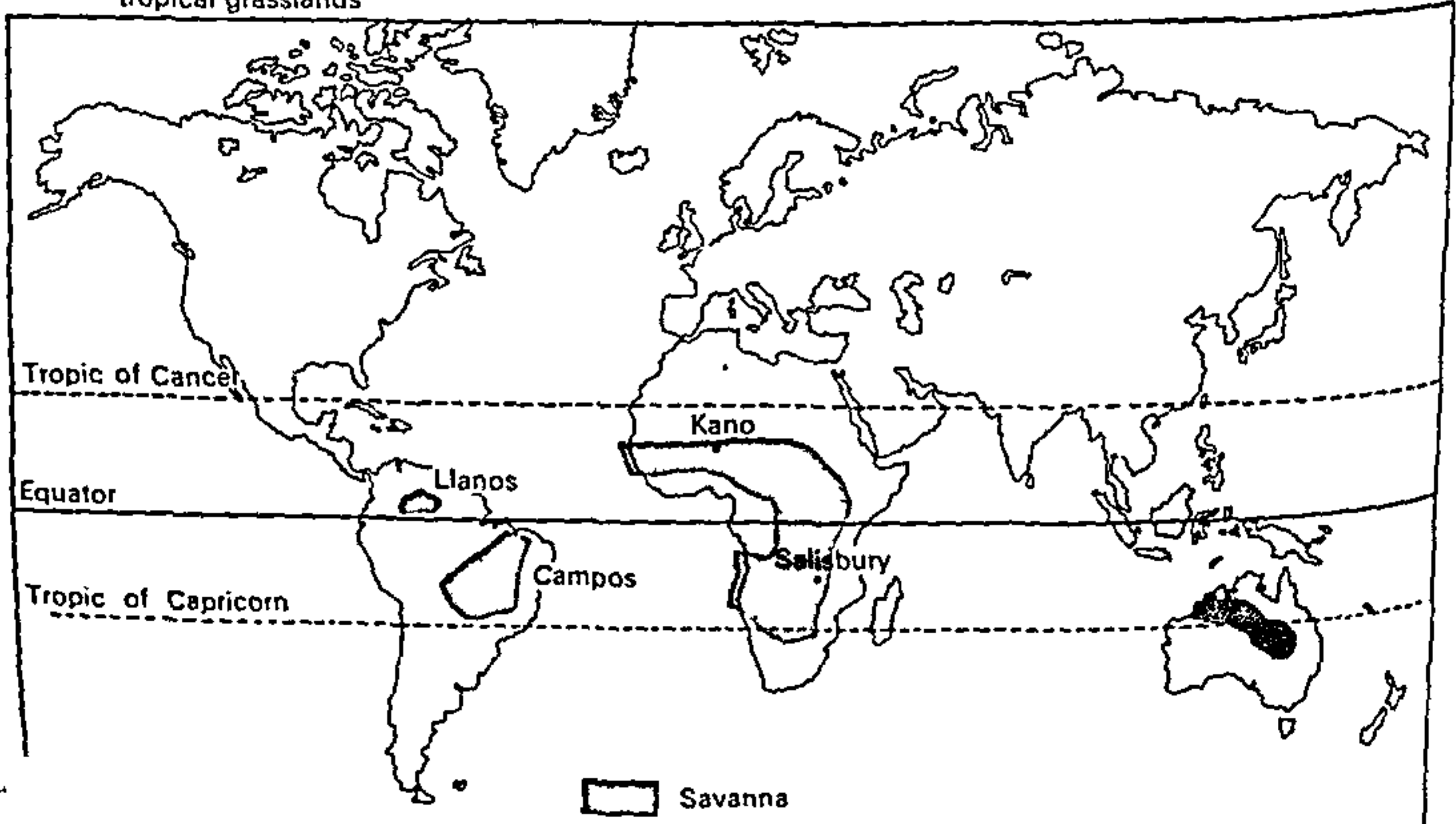
Climate of the Sudan Type

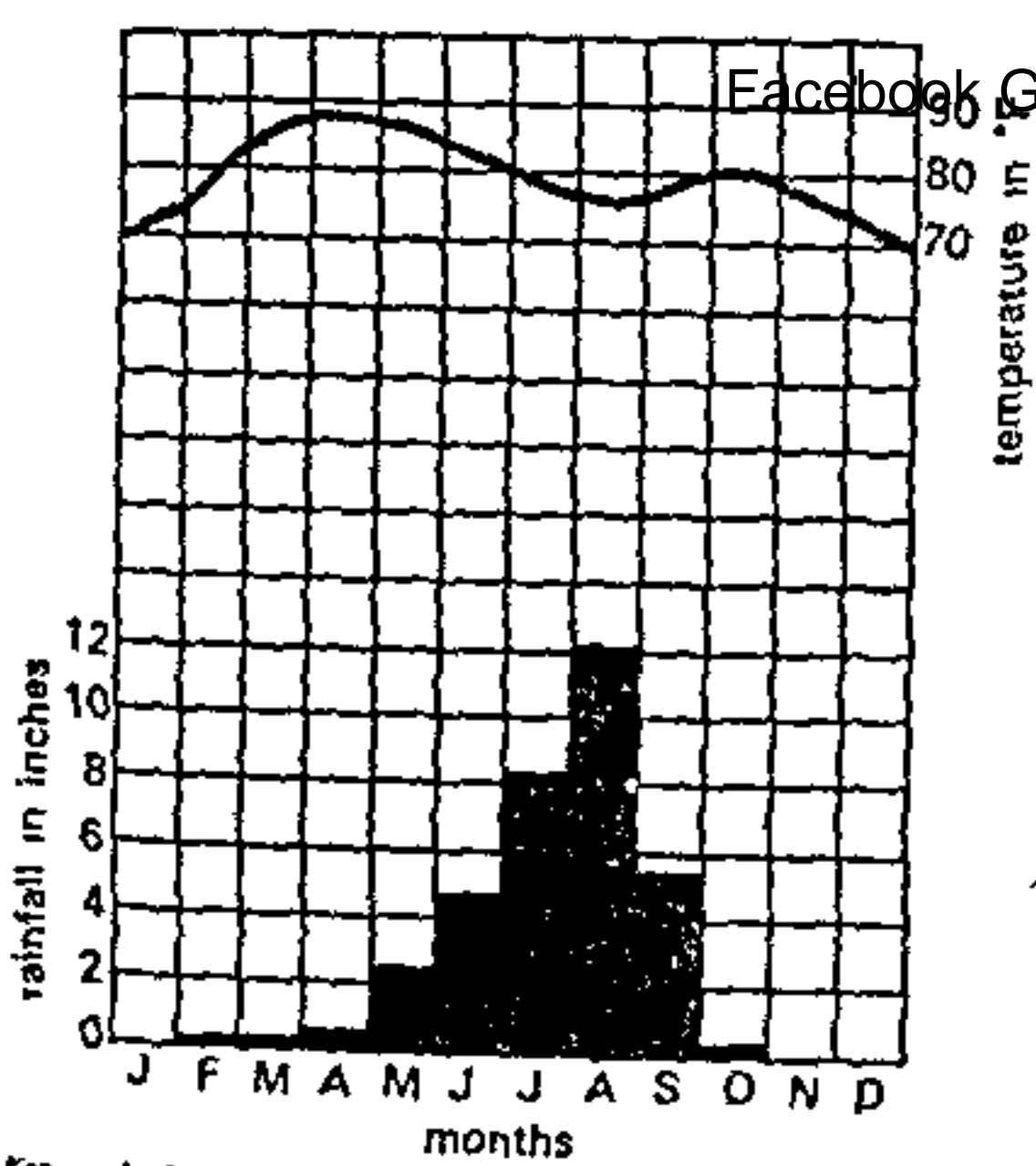
Rainfall. The Sudan type of climate is characterized by an alternate hot, rainy season and cool, dry season, as illustrated in Fig. 129 (a). In the northern hemisphere, the hot, rainy season normally begins in May and lasts until September, as in Kano, Nigeria.

The rest of the year is cool and dry. The annual rainfall for Kano, which is located at a height of 1,539 feet above sea level, is 34 inches and is almost entirely concentrated in the summer. But the amount varies from 48 inches at Bathurst, in Gambia on the coast to only 5 inches at Khartoum, in Sudan in the interior. Both the length of the rainy season and the annual total rainfall decrease appreciably from the equatorial region polewards towards the desert fringes. On the whole, the annual precipitation is less than that of the Tropical Monsoon Climate and the length of the wet and dry seasons differs with the locality. In the southern hemisphere, the rainy season is from October to March (the southern summer) as shown in Fig 129(b) of Salisbury, in Rhodesia. Its annual precipitation of 32 inches also varies much from year to year.

Temperature. The monthly temperature hovers between 70°F. and 90°F. for lowland stations. An annual temperature range of 20°F. is typical, but the range increases as one moves further away from the equator. It is, however, interesting to note that the

Fig 128 Regions of Sudan Climate with savanna or tropical grasslands





Kano	J	F	M	A	M	J	J	A	S	O	N	D	range/total
Temp	72	77	85	89	88	83	80	78	80	81	78	73	17°F
Precip	0	0	1	0	5	2	4	8	12	5	0	0	34"

Days are hot, and during the hot season, noon temperatures of over 100°F. are quite frequent. When night falls the clear sky which promotes intense heating during the day also causes rapid radiation in the night. Temperatures drop to well below 50°F. and night frosts are not uncommon at this time of the year. This extreme diurnal range of temper

Sudan

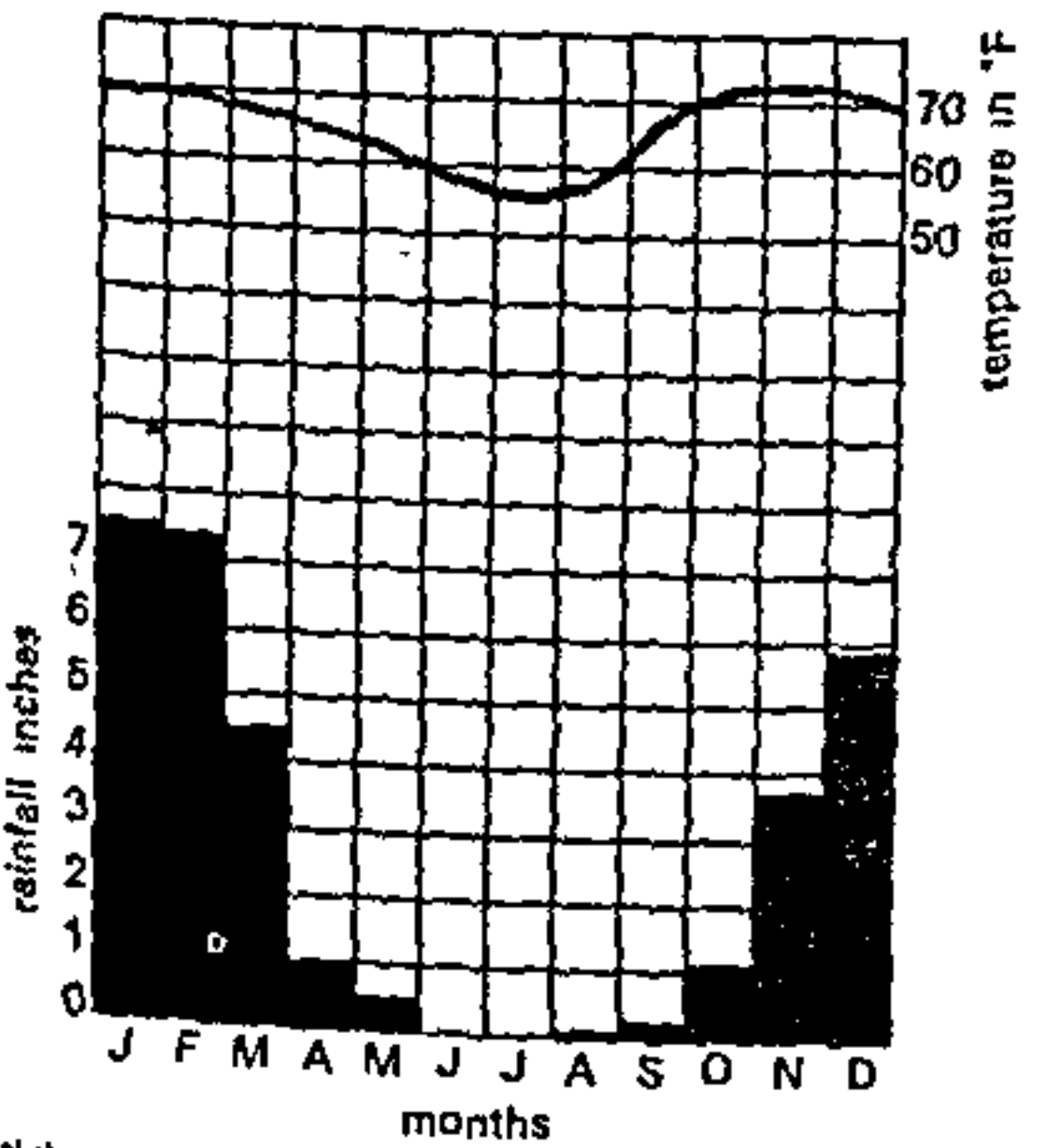
Winds. The prevailing winds of the region are the Trade Winds, which bring rain to the coastal districts.

They are strongest in the summer but are relatively dry by the time they reach the continental interiors or the western coasts of the continents, so that grass and scattered short trees predominate. In West Africa, the North-East Trades, in fact, blow off-shore from the Sahara Desert and reach the Guinea coast as a dry, dust-laden wind, called locally the Harmattan, meaning 'the doctor'. It is so dry that its relative humidity is very low. This dry wind is the cause of the Guinea lands by increasing the rate of evaporation with resultant cooling effects, but it is such a dry dusty wind that, besides ruining the crops, it also stirs up a thick dusty haze and impedes inland river navigation.

Natural Vegetation

The savanna landscape is typified by tall grass and short trees. It is rather misleading to call the savanna present 'parkland' as the trees are deciduous, shedding their leaves in the cool, dry season to prevent excessive loss of water through transpiration, e.g. *acacias*. Others have broad trunks, with water-storing devices to survive through the prolonged drought such as *baobabs* and *bottle trees*. Trees are mostly hard, gnarled and thorny and may exude gum like *gum arabic*. Many trees are umbrella shaped, exposing only a narrow edge to the strong winds. Palms which cannot withstand the drought are confined to the wettest areas or along rivers. Vegetative luxuriance reaches its peak in the rainy season, when trees renew their foliage and flower. In true savanna lands, the grass is tall and coarse, growing 6 to 12 feet high. The elephant grass may attain a height of even 15 feet! The grass tends to

Fig 129 (a) The Savanna or Sudan Climate in the northern hemisphere
Place: Kano, Nigeria (11° 58'N ; 8° 20' E)
Altitude: 1,539 feet
Annual precipitation 34 inches
Annual temperature range 17°F. (89-72°F)



Salisbury	J	F	M	A	M	J	J	A	S	O	N	D	range/total
Temperature	70	69	68	66	61	57	56	60	66	71	71	70	15°
Precipitation	7	5	4	5	1	0	0	0	1	3	1	3	32"

(b) The Savanna or Sudan Climate in the southern hemisphere
Place: Salisbury, Rhodesia (17°45'S, 31°E)
Altitude: 4,435 feet
Annual precipitation 32 inches
Annual temperature range 15°F (71-56°)

highest temperatures do not coincide with the period of the highest sun (e.g. June in the northern hemisphere) but occur just before the onset of the rainy season, i.e. April in Kano and October in Salisbury. There is also a distinct drop in temperature in the rainy period, due to the overcast sky and the cooler atmosphere.




Fig. 129 The savanna. The vegetation is of grass and scattered trees J. Allen Cash




Fig. 130 Changes in vegetation from Savanna to desert

grow in compact tufts and has long roots which reach down in search of water. It appears greenish and well nourished in the rainy season but turns yellow and dies down in the dry season that follows. The grass lies dormant throughout the long, rainless period and springs up again in the next rainy season. In between the tall grass are scattered short trees and low bushes. As the rainfall diminishes towards the deserts the savanna merges into thorny scrub. In Australia, this scrubland is particularly well represented by a number of species: *mallee*, *mulga*, *spinifex grass* and other bushes.

Animal Life of the Savanna

The savanna, particularly in Africa, is the home of wild animals. It is known as the 'meat country' of the world. Some of the animals are tracked down for their skins, horns, tusks, bones or hair, others are captured alive and sent out from Africa as zoo animals, laboratory specimens or for other purposes. There is such a wealth of animal life in Africa

that many of the animal films that we see at the cinema are actually taken in the savanna.

There are, in fact, two main groups of animals in the savanna, the grass-eating herbivorous animals and the flesh-eating carnivorous animals. The herbivorous animals are often very alert and move swiftly from place to place in search of green pastures. They are endowed with great speed to run away from the savage flesh-eaters that are always after them. The leaf and grass-eating animals include the zebra, antelope, giraffe, deer, gazelle, elephant and okapi. Many are well camouflaged species and their presence amongst the tall greenish-brown grass cannot be easily detected. The giraffe with such a long neck can locate its enemies a great distance away, while the elephant is so huge and strong that few animals will venture to come near it. It is well equipped with tusks and trunk for defence.

The carnivorous animals like the lion, tiger, leopard, hyaena, panther, jaguar, jackal, lynx and puma have powerful jaws and teeth for attacking other animals. Their natural colourings of light

yellowish-brown, often with stripes like the tiger or spots like the leopard, match perfectly with the tawny background of the savanna. They often hide themselves in shady spots up in the branches or amidst the tall bushes, and many wild animals, as well as hunters themselves, are caught unawares in this manner. Along rivers and in marshy lakes are numerous species of reptiles and mammals including crocodiles, alligators, monitors and giant lizards together with the larger rhinoceros and hippopotamus. In such an *animal paradise* there are many diverse species of birds, snakes, butterflies, moths and insects.

In many parts of East and South Africa, national parks have been set up which control the killing of animals. This is a necessity, if many of the rare species of animals are to be preserved and protected from wanton shooting. In Kenya there are large hotels and viewing-towers, built in the heart of the savanna, with special transport arrangements to bring tourists in to see the animals in their natural settings. This is a progressive step made in conserving animal life of the savanna and should be encouraged.

Human Life in the Savanna

Within the savanna lands of the tropics live many different tribes who are either cattle pastoralists like the Masai of the East African plateau or settled cultivators like the Hausa of northern Nigeria. We shall examine the life of these two groups of people more closely, and see how they adapt themselves to the savanna environment

The Masai, cattle pastoralists. The Masai are a nomadic tribe who once wandered with their herds of cattle in the central highlands of East Africa—in Kenya, Tanzania and Uganda. At the height of their power, in the mid-nineteenth century they numbered about 50,000. But today after a century's tribal clashes, epidemics and natural deaths, their numbers have been greatly reduced. They are now mainly confined to the 15,000 square miles of Masai reserves in Kenya and Tanzania. Their old grazing grounds in the Kenyan Highlands were taken over first by the immigrant white settlers for plantation agriculture (coffee, tea, cotton) and dairy farming and later, after independence, by African farmers. They now occupy the less favoured areas of savanna in which are grazed something like a million cattle and perhaps twice as many sheep and goats. On the lower slopes of the East African plateau, where rainfall is as low as 20 inches and there are long periods of drought, the grass seldom reaches a foot high and is not nutri-

tious. When there is a drought the Masai move upwards to the higher and cooler plateau regions in which their herds can graze on the better pastures. They build circular huts with sticks, bushes and mud for temporary shelter. The cattle are kept in a special enclosure at night and are protected from attack by wild animals by a strong fence.

The cattle kept by the Masai are the zebu cattle with humps and long horns. They are treated with great respect and affection and are never slaughtered for food or for sale. The beef is only consumed when they die a natural death from old age or disease. They are never used as draught animals and are kept entirely for the supply of milk and blood. Milking is done by women before day-break and at dusk. The yield is extremely low by any standard and usually not more than two pints are obtained at a single milking. The milk is drunk either fresh or sour. Cheese-making is still not known to the Masai. Blood from both bulls and cows is drunk. This is obtained by tying a leather cord around the neck of an animal until the veins swell. A vein is then punctured by a special arrow-head and the blood gushes out and is collected and drunk fresh or clotted.

Cattle are kept by every Masai family. They are considered far more valuable than anything else, and are symbols of wealth. The richest man has the largest herds of cattle, leaving aside the sheep and goats which, to the Masai tribes, are of little significance. Cattle are used in payment for wives, and when the father of a family dies, the mother divides the livestock among the sons. The Masai will not slaughter the cattle for food, so from the agricultural The Masai tribesmen drink the blood as well as the milk of their animals but do not kill them for meat *Camera Press*



tribes such as the Kikuyu of Kenya, they obtain a small amount of millet, bananas, groundnuts and vegetables.

Because the number of cattle is more important to the Masai than their quality, the Masai will not willingly sell their cattle. So the large area of land which they occupy in East Africa is not used profitably. Great efforts are being made to get the Masai to care for their animals properly and raise them for sale, keeping only as many animals as the pasture can support. Many Masai are responding to modern techniques but the majority stubbornly continue in their old ways. Amongst most of the other African tribes, pastoralism exists side by side with agriculture.

The Hausa, settled cultivators. The Hausa are a tribe of settled cultivators who inhabit the savannalands of the Bauchi Plateau of northern Nigeria. They number almost six million and have been organized in settled agricultural communities for hundreds of years. They are more advanced in their civilization and ways of life than many of the other African negroes.

The Hausa live in towns or villages. The ancient Hausa city of Kano, with a population of 135,000 has long been a focus of routes and trade. They do not practise shifting cultivation as many tribes do. Instead, they clear a piece of land and use it for several years, growing a wide range of crops like maize, millet, Guinea corn, groundnuts, bananas and beans. Some Hausa also cultivate non-food crops e.g. cotton and tobacco. When the fertility of the plot declines, they plant a new field and allow the old one to lie fallow. This enables natural forces to act on it until fertility is restored. New crops are then sown in the old plot again and the harvests are good. In this manner, the Hausa rotate their crops between different fields at different parts of the year, which is a technique employed in advanced agricultural societies.

Besides cultivation, the Hausa also make use of domesticated animals. Herds of cattle and goats are kept for both milk and meat, but they are only subsidiary to crop cultivation. Though they do not contribute much to the income of the Hausa, because of their small numbers, their manure is used to fertilize the fields. Poultry are raised by the villagers and both eggs and chicken are consumed.

The farming year is very closely related to the amount of rainfall. In Nigeria, the rainy season begins in April and lasts till September. The annual precipitation is about 40 inches, falling entirely in summer.

The Hausa sow the seeds in late April when sufficient rain has fallen. The seedlings sprout with the heavy rain and grow rapidly throughout the rainy season. Weeding with traditional hoes is done at regular intervals till the crops are ripened and harvested in September, the beginning of the cool, dry season. The tall brown bushes are burnt down by the farmers in preparation for new fields for the following year. Sometimes fires may be caused by the dry, dusty Harmattan.

Problems, Prospects and Development of the Savanna

There is little doubt that in years to come, world population pressure and the need for greater food production will necessitate greater economic development of the savanna. The deserts or the freezing tundra form climatic barriers too formidable for large scale human intervention to take place. But the savanna lands with an annual rainfall of over 30 inches and without any severe cold, should be able to support a wide range of tropical crops. Pioneer settlements in central Africa, northern Australia and eastern Brazil have shown that the savannas have immense agricultural potential for plantation agriculture of cotton, cane sugar, coffee, oil palm, groundnuts and even tropical fruits. Tropical Queensland despite its scarcity of labour force has been very successful in its attempts to develop its huge empty land. The newly independent states of Kenya, Uganda, Tanzania and Malawi have already taken to large-scale production of cotton and sisal hemp. Both crops thrive well in savanna conditions. In West Africa, the commercial cultivation of groundnuts, oil palm and cocoa have been gradually extended into the savanna lands. New drought-resistant varieties will have to be introduced into these newly emergent countries to increase their foreign earnings in such tropical raw materials. In the cooler highlands, temperate crops have been successfully raised.

But farming in the savanna land is not without natural hazards. Droughts may be long and trying, as rainfall is often unreliable. Unless counter-measures can be taken in the form of adequate provision for irrigation, improved crop varieties and scientific farming techniques suitable for the tropical grasslands, crop failures can be disastrous for the people, who have very little to fall back on. The Sudan Climate, with distinct wet-and-dry periods is also responsible for the rapid deterioration of soil fertility. During the rainy season, torrential down-

pours of heavy rain cause leaching, in which most of the plant nutrients such as nitrates, phosphates and potash are dissolved and washed away. During the dry season, intense heating and evaporation dry up most of the water. Many savanna areas therefore have poor lateritic soils which are incapable of supporting good crops. Unless the soil is properly conserved through regular manuring, weeding and careful maintenance, crop yields are bound to decline.

The savanna is said to be the natural cattle country and many of the native people are, in fact, herdsmen or pastoralists. Cattle are kept in large numbers and fed on the tall grass or the bushes. They provide the people with milk, blood and meat. Unfortunately, the native zebu cattle are bony and yield little meat or milk. They often fall victim to tropical diseases, e.g. the ngana or sleeping sickness carried by the tsetse fly in Africa. The export of either beef or milk from the tropical grasslands is so far not important.

It seems necessary to introduce temperate cattle such as the English Shorthorn, Friesian or Guernsey to cross with the tropical zebu, if cattle rearing is to be successful in the savanna. In fact, a start has already been made in tropical Queensland which has become Australia's largest cattle producing state. Both meat and milk are exported. In other regions such as the *campos and llanos* of South America, though cattle ranching has been carried out for centuries, little progress has been made so far. The quality of the grass needs to be improved and a better network of communications is essential. Above all cattle breeding and disease control must be carried out on a scientific basis. In the African savanna, the attitude of such native herdsmen as the Masai who treat cattle as prestige animals, not for slaughtering, will pose many difficulties towards the commercialization of the cattle industry. But as an agricultural region, the savanna holds great promise for the future.

QUESTIONS AND EXERCISES

- The following are brief descriptions of *three* different types of climate.
 - A very large temperature range, with summer rain.
 - Distinct wet and dry seasons with concentrated summer rain.
 - High uniform temperature with well distributed heavy rainfall.
 - Name the type of climate.
 - For any *two* of them, give a fuller description of the climate and the factors which give rise to it.
- Explain why
 - The savanna lands have a parkland type of natural vegetation.
 - The savanna is the natural home of cattle.
 - The savanna grass decreases in height and luxuriance further away from the equator.
 - Rainfall in the Sudan Climate is concentrated in the summer.
- Write a descriptive account of
Either: The Masai, pastoralists of East Africa.
Or. The Hausa, food growers of northern Nigeria.
 You should bear in mind the environmental influence on their mode of living
- It is said that the savanna land holds great promise for the future. Do you think so? Why? Outline some of the probable difficulties that may be encountered in their development.
- Write brief notes on the following.
 - The effects of Harmattan in West Africa.
 - The savanna is the 'Big Game Country.'
 - Tropical grasslands have great potential for the cultivation of tropical hot crops, e.g. cotton, coffee, fruits
 - The savanna is a transitional zone between the equatorial forests and the hot deserts.

Chapter 18 The Hot Desert and Mid-Latitude Desert Climates

Distribution

Deserts are regions of scanty rainfall which may be hot like the hot deserts of the Saharan type, or temperate as are the mid-latitude deserts like the Gobi. The aridity of the hot deserts is mainly due to the effects of off-shore Trade Winds, hence they are also called *Trade Wind Deserts*. The temperate deserts are rainless because of their interior location in the temperate latitudes, well away from the rain-bearing winds.

The major hot deserts of the world are located on the western coasts of continents between latitudes 15° and 30°N. and S. as shown in Fig. 131. They include the Sahara Desert, the largest single stretch of desert, which is 3,200 miles from east to west and at least 1,000 miles wide. Its total area of 3.5 million square miles is larger than all the 50 states of U.S.A. put together. The next biggest desert is the Great Australian Desert which covers almost half of the continent. The other hot deserts are the Arabian Desert, Iranian Desert, Thar Desert, Kalahari and Namib Deserts. In North America, the desert extends from Mexico into U.S.A. and is called by different names at different places, e.g. the Mohave.

Sonoran, Californian and Mexican Deserts. In South America, the Atacama or Peruvian Desert is the driest of all deserts with less than 0.5 inches of rainfall annually.

Amongst the mid-latitude deserts, many are found on plateaux and are at a considerable distance from the sea. These are the Gobi, Turkestan and Patagonian Deserts. The Patagonian Desert is more due to its rain-shadow position on the leeward side of the lofty Andes than to continentality.

Climate

Rainfall. Few deserts whether hot or mid-latitude have an annual precipitation of more than 10 inches. For example William Creek in Australia has 5.4 inches, Kotah in India has 4 inches, Yuma, Arizona, U.S.A. has 3.3 inches. In Salah in the mid-Sahara and Arica in the mid-Atacama have practically no rain at all. In the latter, less than 0.02 inches fell within a period of 17 years in three light showers! In another station less than 156 miles away at Iquique, not a single drop of rain was recorded for four years and then a torrential down-

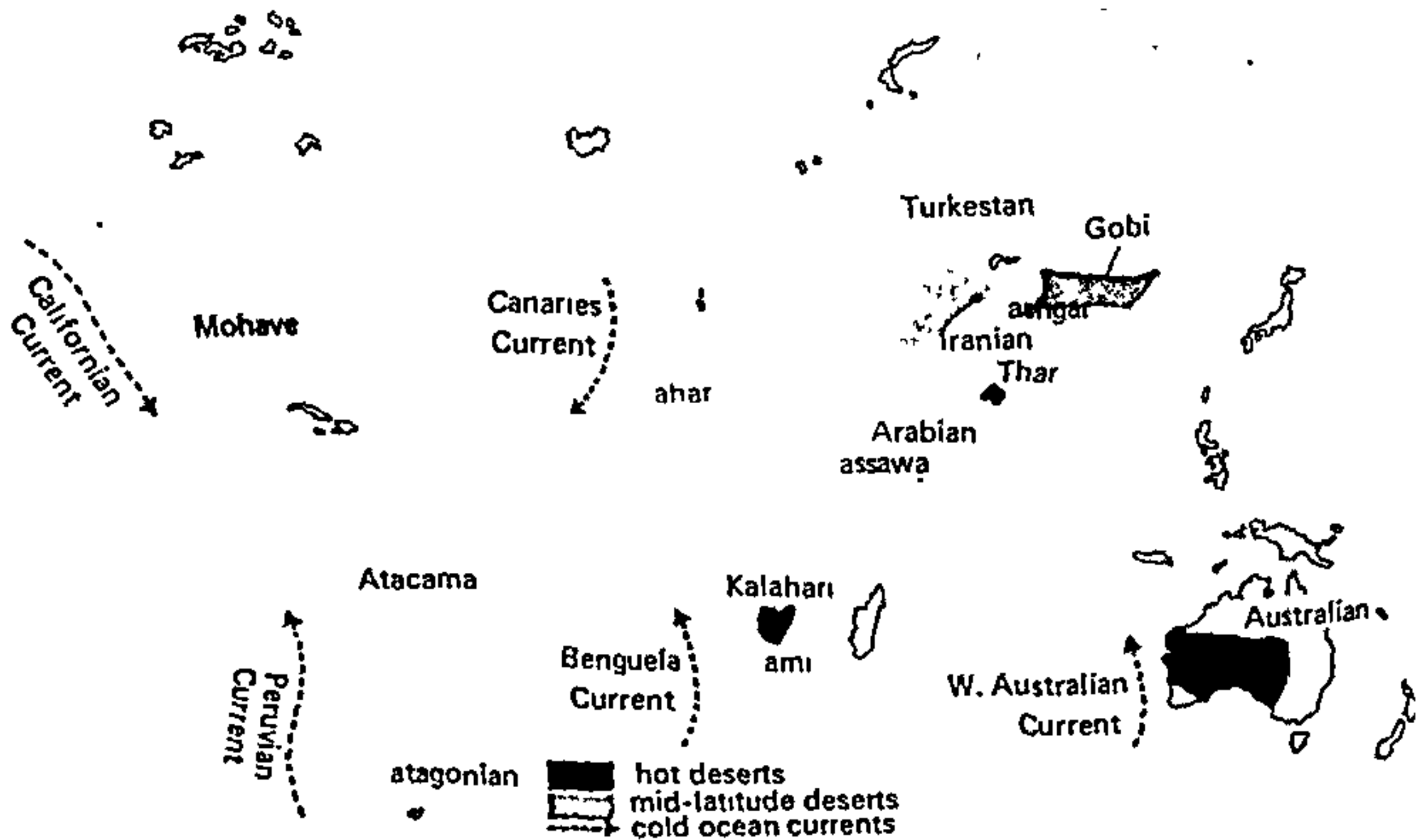


Fig 131 The hot deserts and mid-latitude deserts of the world

pour suddenly came one afternoon in which 2.5 inches of rain fell! The aridity of deserts is the most outstanding feature of the desert climate. We shall examine more closely why they are so dry.

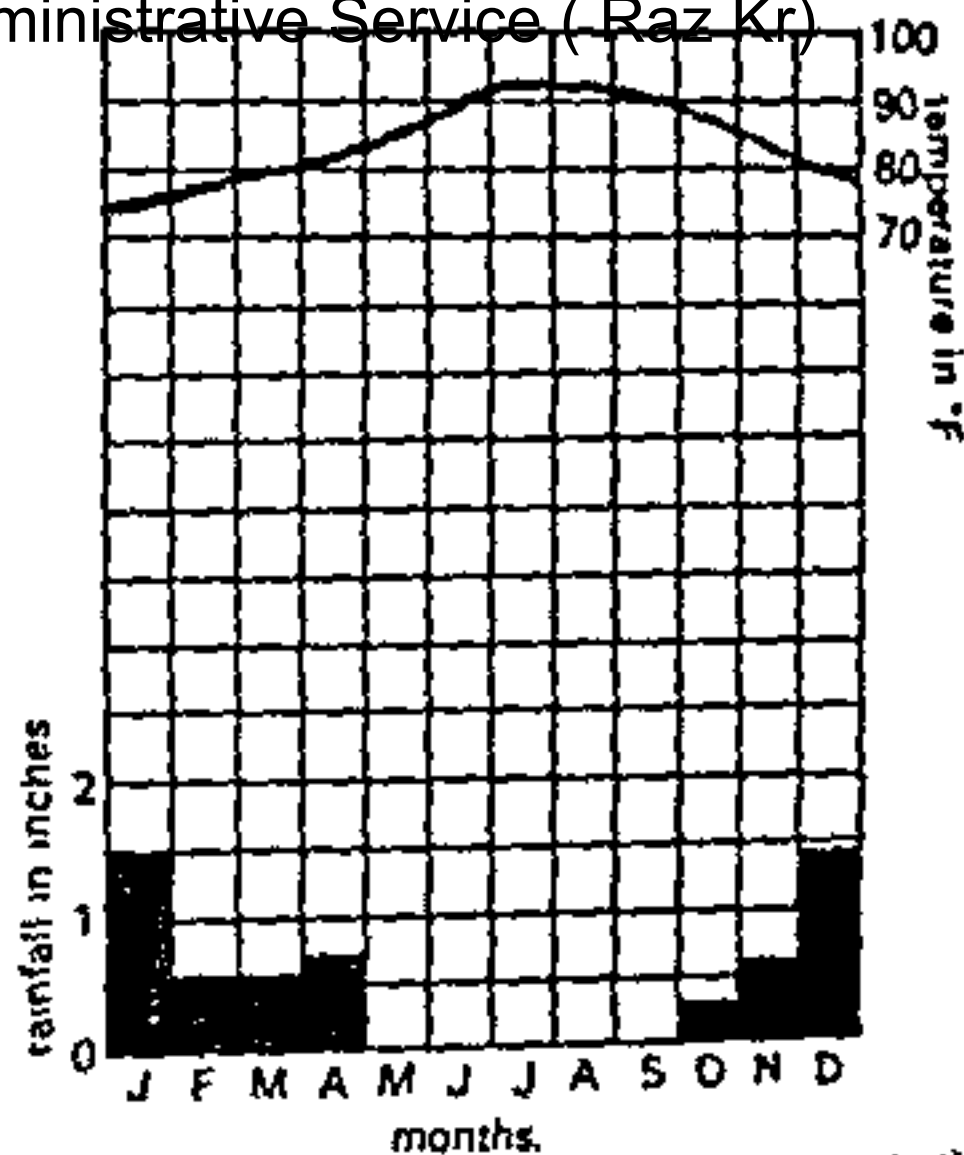
The hot deserts lie astride the Horse Latitudes or the Sub-Tropical High Pressure Belts where the air is descending, a condition least favourable for precipitation of any kind to take place. The rain-

to warmer regions, and their relative humidity is lowered, making condensation almost impossible. There is scarcely any cloud in the continuous blue sky. The relative humidity is extremely low, decreasing from 60 per cent in coastal districts to less than 30 per cent in the desert interiors. Under such conditions, every bit of moisture is evaporated and the deserts are thus regions of permanent drought.

Precipitation is both scarce and most unreliable. Coastal stations like Massawa on the Red Sea, as illustrated in Fig. 132(a) receive light scattered showers from the on-shore winds, amounting to 5.9 inches for the year. On the western coasts, the presence of cold currents (indicated by arrows in Fig. 131) gives rise to mists and fogs by chilling the on-coming air. This air is later warmed by contact with the hot land, and little rain falls. The desiccating effect of the cold Peruvian Current along the Chilean coast is so pronounced that the mean annual rainfall for the Atacama Desert is not more than half an inch! Rain normally occurs as violent thunderstorms of the convectional type. It 'bursts' suddenly and pours continuously for a few hours over small areas. An inch or more may be recorded in one single shower! The thunderstorm is so violent, and comes so suddenly that it has disastrous consequences on desert landforms.

Temperature. The deserts are some of the hottest spots on earth and have high temperatures throughout the year. There is no cold season in the hot deserts and the average summer temperature is around 86°F. The highest shade temperature recorded is 136°F. on the 13 September 1922 at Al Azizia, 25 miles south of Tripoli, Libya, in the Sahara. Days are unbearably hot, and in the open barren sands, 170°F. is often recorded. The reasons for the high temperatures are obvious—a clear, cloudless sky, intense insolation, dry air and a rapid rate of evaporation.

Coastal deserts by virtue of their maritime influence and the cooling effect of the cold currents



Massawa J F M A M J J A S O N D range total
Temp 78 79 81 84 88 92 94 92 89 86 81 78
Precip 0.6 0.6 0.8 0.8 0.0 0.0 0.0 0.0 0.3 0.7 1.4 5.9

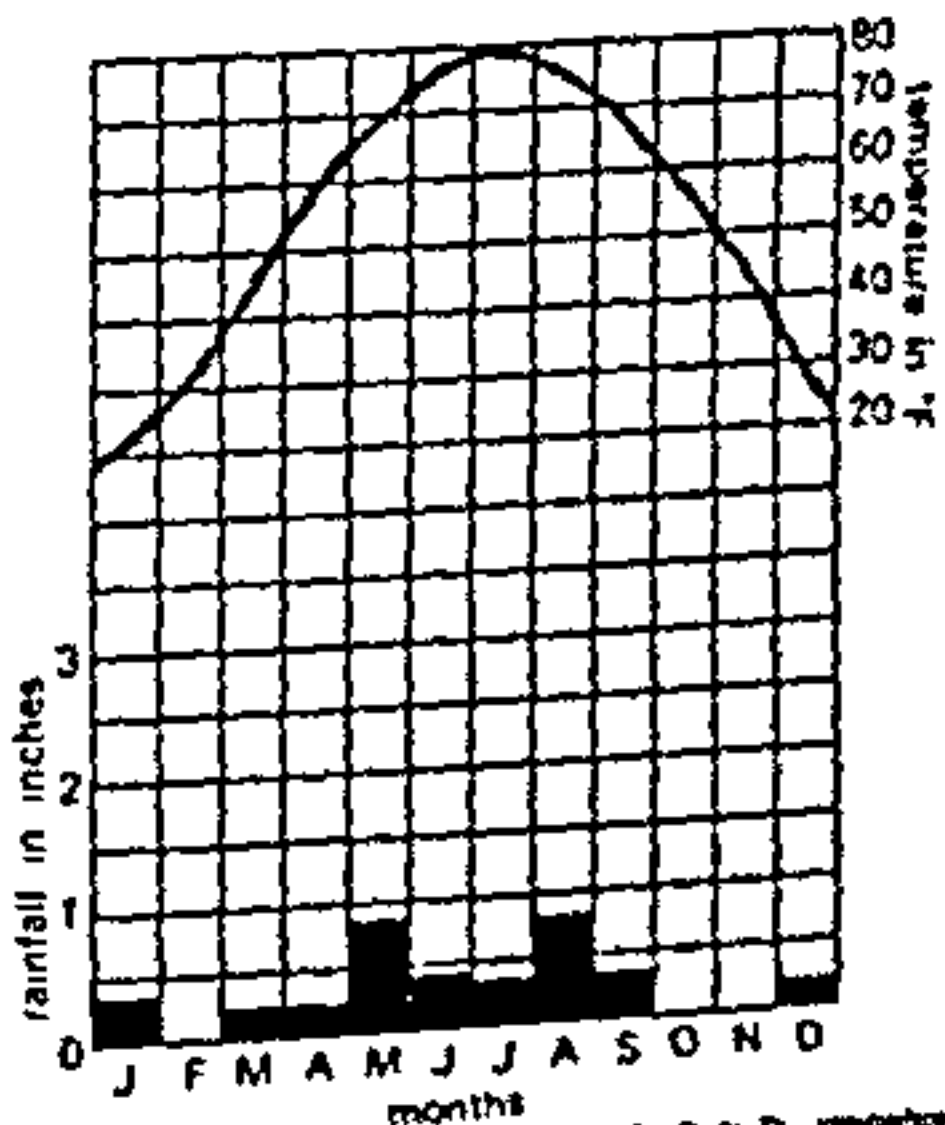
Place: Massawa, Ethiopia (16°N., 39°E.)

Altitude: 64 feet

Annual precipitation: 5.9 inches

Annual temperature range: 17°F. (95°-78°F)

Fig. 132 (a) The Hot Desert Climate



Kashgar J F M A M J J A S O N D range total
Temp 22 34 47 61 70 77 80 78 65 54 42 26
Precip 0.3 0.0 0.2 0.2 0.8 0.4 0.3 0.7 0.3 0.0 0.2 3.5

Place: Kashgar, China (39°N 76°E.)

Altitude: 4,255 feet

Annual precipitation: 3.5 inches

Annual temperature range: 58°F. (80°-22°F)

Fig. 132 (b) The Mid-Latitude Desert Climate

have much lower temperatures, e.g. Arica has a mean annual temperature of 66°F., Iquique 65°F., Walvis Bay, South-West Africa, only 63°F. The hottest months seldom rise beyond 70°F. and the annual temperature range is equally small, e.g. 9°F. in Arica, 10°F. in Iquique and 10°F. in Walvis Bay. The desert interiors, however, experience much

higher summer temperatures and the winter months are rather cold. For example In Salah, in the Sahara, has a temperature of 99°F. in the hottest month but only 55°F. in the coldest month. The annual range is 44°F. The range for Yuma is 36°F. and for Jacobabad is 41°F. In comparison, the station Massawa, illustrated in Fig. 132(a), located near the coast, facing the Red Sea has only a moderate range of 17°F. Its hottest month is July (95°F) and its coldest month is January (78°F.).

The diurnal range of temperature in the deserts is very great. Intense insolation by day in a region of dry air and no clouds causes the temperature to rise with the sun. The barren ground is so intensely heated that, by noon, particularly in summer, a reading of 120°F. is common. But as soon as the sun sets, the land loses heat very quickly by radiation, and the mercury column in the thermometer drops to well below the mean temperature. A daily temperature range of 30° to 40°F. is common, though in the Death Valley of California, an exceptionally great diurnal range of 74°F. has been recorded.

Frosts may occur at night in winter. These extremes of temperature make desert living most trying. This explains why the desert people wear thick gowns all day long, to protect themselves from the glaring heat by day and chilling frost by night, not to mention the sand grains that are carried by the wind.

Climatic Conditions in the Mid-Latitude deserts

The climatic conditions of the mid-latitude deserts are in many ways similar to those of the hot deserts.

Aridity is the keynote. These inland basins lie hundreds of miles from the sea, and are sheltered by the high mountains all around them. As a result they are cut off from the rain-bearing winds. Occasionally depressions may penetrate the Asiatic continental mass and bring light rainfall in winter, or unexpected convectional storms may bless the parched lands with brief showers in summer. For example Kashgar in western China in the Gobi Desert, as illustrated in Fig. 132(b), has most of its 3.5 inches of annual precipitation in the summer. Due to their coldness and elevation, snow falls in winter.

From Fig. 132(b), it is clear that summers are very hot (80°F. in July at Kashgar) and winters are extremely cold with two months below freezing point. The annual range of temperature is 58°F., greater than that of the hot deserts. Continents account for these extremes in temperature.

Winters are often severe, freezing lakes and rivers, and strong cold winds blow all the time. When the ice thaws in early summer, floods occur in many places. The greatest inhibiting factors to settlement are the winter cold and the permanent aridity, besides remoteness from the sea.


Desert Vegetation

All deserts have some form of vegetation such as grass, scrub, herbs, weeds, roots or bulbs. Though they may not appear green and fresh all the time, they lie dormant in the soil awaiting rain which comes at irregular intervals or once in many years. The environment, so lacking in moisture and so excessive in heat, is most unfavourable for plant growth and a significant vegetation cannot be expected. But very rarely are there deserts where *nothing grows*.

The predominant vegetation of both hot and mid-latitude deserts is xerophytic or drought-resistant scrub. This includes the bulbous cacti, thorny bushes, long-rooted wiry grasses and scattered dwarf acacias. Trees are rare except where there is abundant ground water to support clusters of date palms. Along the western coastal deserts washed by cold currents as in the Atacama Desert, the mists and fogs, formed by the chilling of warm air over cold currents, roll inland and nourish a thin cover of vegetation.

Plants that exist in deserts have highly specialized means of adapting themselves to the arid environment. Intense evaporation increases the salinity of the soil so that the dissolved salts tend to accumulate on the surface forming hard pans. Absence of moisture retards the rate of decomposition and desert soils are very deficient in humus. Plants, whether annuals or perennials must struggle for survival against both aridity and poor soil.

Most desert shrubs have long roots and are well spaced out to gather moisture, and search for ground water. Plants have few or no leaves and the foliage is either waxy, leathery, hairy or needle-shaped to reduce the loss of water through transpiration. Some of them are entirely leafless, with prickles or thorns. Others like the cactus have thick succulent stems to store up water for long droughts. There are still others that shed their leaves during droughts. The seeds of many species of grasses and herbs have thick, tough skins to protect them while they lie dormant. They germinate at once when their seeds are moistened by the next rain. In short, all plants must adapt themselves to survive in such an inhospitable region as the desert.



Desert plants in Arizona

Life in the Deserts

Despite its inhospitality, the desert has always been peopled by different groups of inhabitants. They struggle against an environment deficient in water, food and other means of livelihood. Some, like the Egyptians have attained a high level of civilization, others like the Bedouin Arabs have fared quite well with their flocks of sheep, goats, camels and horses. The Bushmen of the Kalahari and the Bindibu of Australia remain so primitive in their mode of living that they barely survive. They are, in fact, a relic of the Old Stone Age in the modern world. The desert inhabitants may be grouped under the following categories.

1. The primitive hunters and collectors. Of the pri-

mitive tribes, the Bushmen and the Bindibu are the best known. Both the tribes are *nomadic hunters and food gatherers*, growing no crops and domesticating no animals. The Bushmen roam the Kalahari Desert with their bows and poisoned arrows, spears, traps and snares. They are not only skilful and strong but have great endurance. In order to capture their prey, they have to be very patient and if necessary run many miles to track down the wounded animals. In this way, they hunt antelope, and other smaller animals. The women and children collect insects, rodents and lizards, and gather honey, roots, grass and grubs. Great skill is required in obtaining water in the desert. Dew is carefully gathered from leaves early in the morning and stored

in ostrich shells. Very often, it is necessary to dig a hole in damp sand and suck the water up from the ground through a hollow reed. This is often a very slow process. Bushmen either wear a loin cloth or go virtually naked. They travel in small family groups, and live together in open *sherns*. This is a hollow dug beneath a thorn tree, surrounded by bushes. At night a fire is lit to keep the family warm.

The Bindibu or Aborigines of Australia live in very much the same way as the Bushmen. They are lean and dark but healthy. They are skilled trackers and some of them use wooden throwing sticks or *boomerangs* and spears. They also domesticate the *dingo*, a wild dog that assists them in tracking down kangaroos, rabbits and birds. The women gather grass, roots, seeds, berries, moles and insects, to supplement their diet. Like the wandering Bushmen, the Bindibu move in family groups in search of fresh hunting grounds. But one distinct difference is that they always stay close to a water supply as they still have not devised a means of tapping and storing water. They live in *wurlies*, simple shelters made of branches and tufts and grass.

2. The nomadic herdsmen. These people represent a more advanced group of desert dwellers who pursue a livestock economy. They ride on animals instead of walking and are heavily clad against the blazing sun, the stormy winds and the chilly nights. The Bedouin of Arabia ride on horses and live in tents; the Tuaregs of the Sahara are camel riders and dwell in grass *zeriba*, while the Gobi Mongols ride on horses to herd their yaks and live in portable *yurts* (a kind of tent). The Bedouin are the best examples of a desert group who have fared well as nomadic herdsmen. Besides keeping large flocks of animals, they are also engaged in trade with the caravan merchants and the oases people. All round the year, the Bedouin wander with their herds in search of water and green pastures. Their wealth is their animals: sheep, goats, camels and perhaps a few horses. The animals provide them with all that they require, daily milk and cheese and on occasions meat as well. Their skin is used for hides or leather, for making tents, clothing, belts, footwear and water bags. From the hair and wool, the Bedouin make clothes, mats, ropes, rugs and carpets. These can also be exchanged at trading stations or oases for other necessities of life which the desert herdsmen cannot produce like dates, grain, beverages, medicines, firearms and other manufactured articles.

The Bedouin move in groups of about a hundred, follow a regular pattern of routes, along which

are scanty patches of pastures, wells or springs. In this manner, one group rarely clashes with the other in their search for new grounds to pitch their tents. Since they move so often, they always travel light and only the essentials are carried along.

3. The caravan traders. These were the travelling merchants of the desert. Their journeys across the wastes of the Sahara or Russian Turkestan sometimes lasted months or even years. They travelled at night as a team and were well armed. They carried a wide range of goods into remote interiors where their merchandise was highly sought after. These goods were sold or exchanged for hides, rugs, carpets and other valuable products of the deserts. Though profits were high, the risks were equally great.

The pack-animal used by the caravans to carry their goods across the deserts was the camel, aptly described as the '*ship of the desert*'. Unlike horses which have sharp hooves that sink readily in the sandy desert, the camel has broad padded feet that will not slip in the sand. A pack-camel, adequately fed, can carry a load of 350 pounds and travel 50 miles a day. And a racing camel can do twice the distance when ridden! The camel has several other advantages, it provides milk and hair. It can store up water in its stomach, and fat in its hump, so that it can go for long periods without either food or water.

With the introduction of modern air, road and rail transport, the role of the caravan traders is greatly reduced. Goods can be conveyed much more cheaply and with greater security by desert jeeps, vans or trucks. But between the interior oases and scattered out-posts beyond the reach of roads, the caravan routes remain the only form of available transport.


4. The settled cultivators. For crops to be cultivated in the desert, irrigation is indispensable. This is obtained either from oases, rivers or dams, through a network of canals. In Egypt, the Nile supports a population of 25 million, mainly concentrated in the Nile valley and delta. The life-giving waters of the Nile made it possible for the Egyptians to raise many crops as early as 5,000 years ago. When the Nile flooded in summer, the overflowed water was caught in basins with raised banks and led into the fields to irrigate the crops. This was basin irrigation which was widely practised by the ancient Egyptian farmers and is still employed by the Egyptians today. Rice and cotton are cultivated in summer, followed by wheat, barley, beans and other minor crops in winter. Modern concrete dams constructed across the Nile e.g. Aswan and Sennar Dams are even more

effective for extensive irrigation works. The flood-water can be held back and controlled and then released at any part of the year to feed the fields that yield two, three or even more crops a year. In the same way, desert cultivators rely on the Indus in Pakistan, the Tigris-Euphrates in Iraq, and the Colorado in the Imperial Valley of California, and are able to irrigate millions of acres of arid land for crop production.

In the deserts, wherever there are oases, some form of settled life is bound to follow. These are depressions of varying sizes, where underground water reaches the surface. Some of them are abnormally large like the Tafilalet Oasis in Morocco which measures 5,000 square miles, supporting many settlements, including large towns. Others may be so small that they are no bigger than the mining pools that we are so familiar with, e.g. the Ghadames Oasis of Libya is only one square mile in size. Life in an oasis is secure and well organised. A wall is usually constructed around the oasis to keep out the violent dust storms called simooms. The oasis people live in mud-brick houses with flat roofs, closely packed together. The streets are narrow and winding, and the heart of the settlement is dominated by the suq (central market place), the mosque, school and shopping blocks. *Suqs* may also be set up miles from anywhere and people come from a number of surrounding settlements on special days to trade.

Around the settlement are the agricultural lands. Water is led to the fields by irrigation channels or drawn up from wells by camels or mules. The most important tree is the date palm which is grown in dug-out hollows so that its roots can penetrate deep into the ground in search of water. The fruit is consumed locally and also exported. Other crops cultivated include maize, barley, wheat, cotton, cane sugar, fruits and vegetables. With the development of motor routes across the deserts, many sophisticated foreign goods can now reach the oases.

5. The mining settlers. The lure of mineral wealth has attracted many immigrants into the desert. Mining camps and isolated settlements have sprung up following the discovery of certain mineral deposits. It was gold that brought immigrants scrambling into the Great Australian Desert. Water and food supplies have to be brought 300 miles from Perth to keep the mines going. Some of them like Kalgoorlie and Coolgardie have become towns of considerable size. In the Kalahari Desert, the discovery of diamonds and copper has brought many white men to the 'thirstland' as it is called. Even in the most



The oasis of El Golea. The dunes are gradually encroaching on the date palms *Camera Press*

arid Atacama, in northern Chile, large mining camps have been established for the mining of caliche (cemented gravels) from which *sodium nitrate*, a valuable fertilizer, is extracted and exported to all parts of the world. The mines are worked by local Indian labourers and supervised by foreign technicians. Besides nitrates, copper is also mined. These two products have directly or indirectly contributed to the growing size of the Chilean towns of Arica, Iquique, Antofagasta and Chuquibambilla. The last named is the world's largest copper town. Similarly in the deserts of North America, *silver* is mined in Mexico, *uranium* in Utah and *copper* in Nevada. A host of other minerals and their by-products have, in fact, greatly altered the landscape and the economy of such arid regions.

In recent years, the discovery of oil, in many parts of the Saharan and Arabian Deserts has transformed this forgotten part of the globe. In Algeria, oil wells have been sunk two miles deep to tap oil. In the Middle East, pipelines over 1,000 miles long have been laid to bring oil from the shores of the Persian Gulf across Saudi Arabia to Saida (Lebanon) and Baniyas (Syria) on the Mediterranean coast. With still half of the world's reserves of oil untapped in this region, the deserts here will virtually be paved with gold! In Iraq, Kuwait, and Saudi Arabia the desert landscape is fast changing. New roads, huge palaces, ultra-modern hospitals, air-conditioned apartments and swimming pools, are examples of a thriving new era created entirely by oil-'liquid gold'.

QUESTIONS AND EXERCISES

1. Explain how the aridity of the desert is related to
 - (a) off-shore Trade Winds
 - (b) the Sub-Tropical High Pressure Belts (the Horse Latitudes)
 - (c) cold ocean currents
2. Bring out any distinct differences between the hot deserts and mid-latitude deserts in
 - (a) climate
 - (b) vegetation
 - (c) way of life
3. With reference to actual examples, describe the activities and modes of living of the different groups of people that inhabit the deserts. Attempt to account for their differences.
4. Explain any *three* of the following.
 - (a) The hot deserts of the world are located on the western coasts of continents.
- (b) Patagonia is a desert in the rain shadow of the Andes.
 - (c) The annual range of temperature is much greater at Kashgar (Gobi) than at Iquique (Atacama).
 - (d) Desert plants must adapt themselves to survive.
 - (e) Camels are the 'ships of the desert'.
5. Write brief notes on any *three* of these topics.
 - (a) The Bindibu of the Great Australian Desert.
 - (b) Date palm cultivation in an oasis
 - (c) The role of oil in the development of desert economy.
 - (d) The Bedouin—the wandering herdsmen.
 - (e) Agricultural development of any selected desert region.

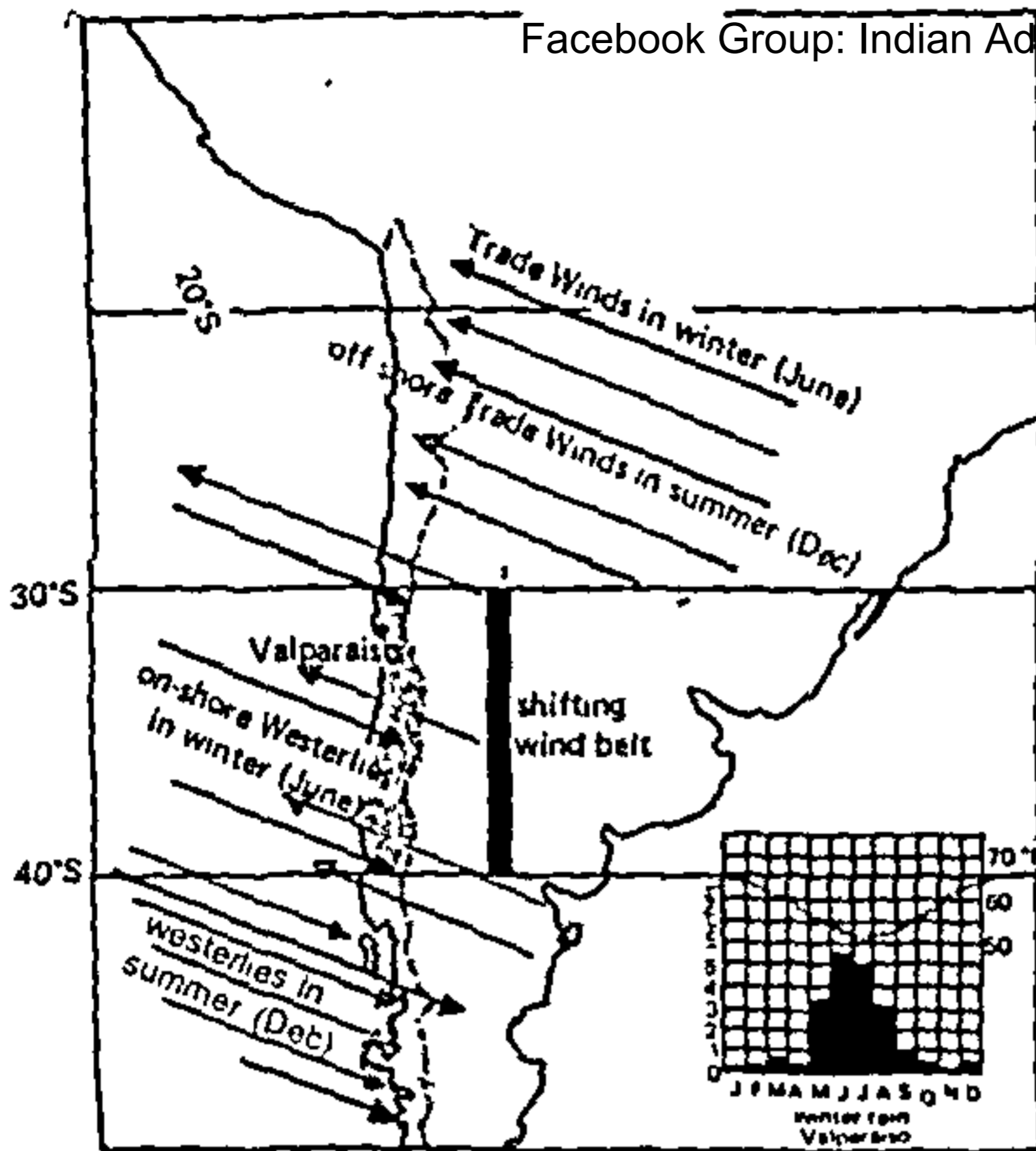
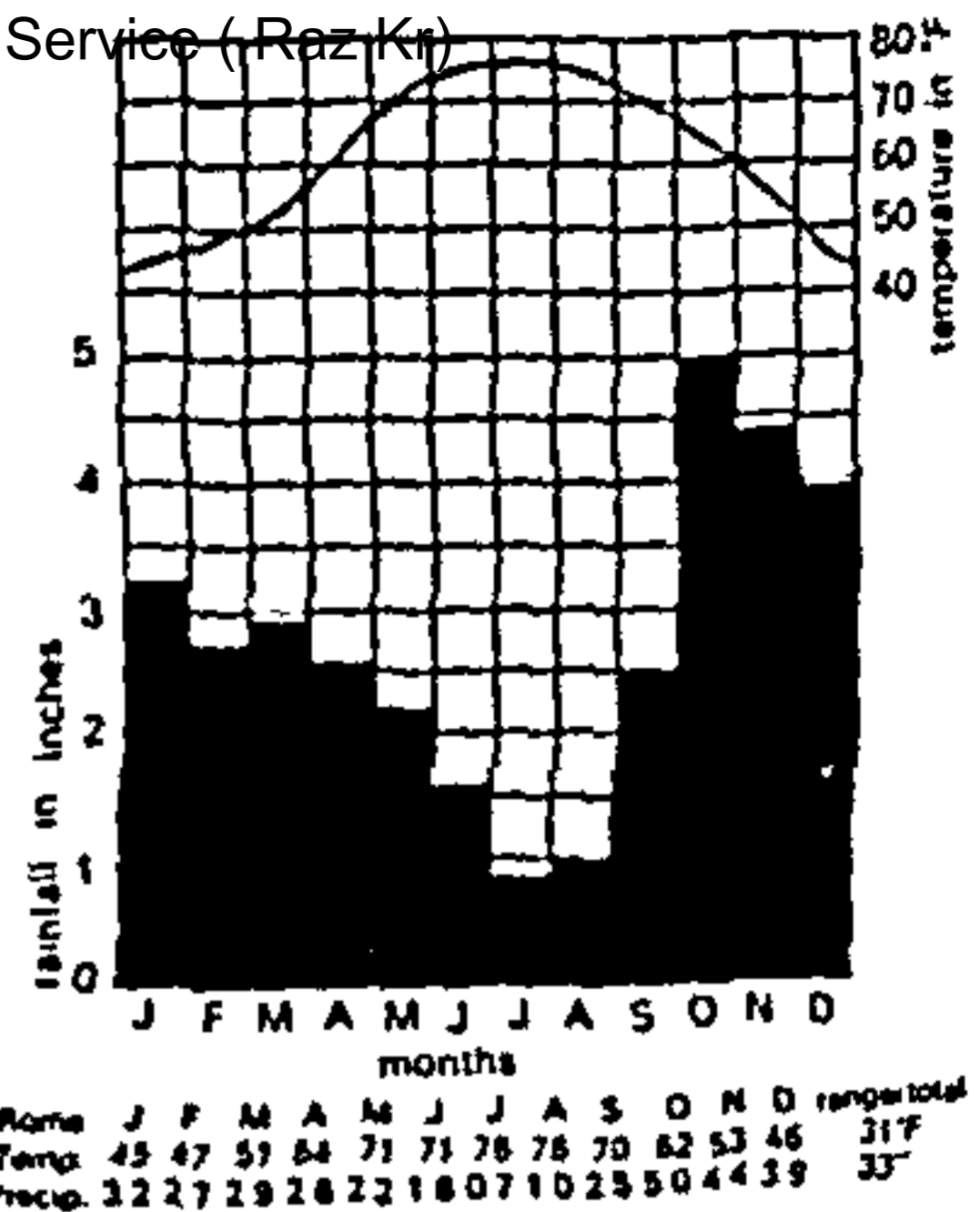


Fig. 134 Central Chile—a region with a typical Mediterranean Climate—showing the shifting of the wind belt with most rain falling in winter

are excessively warm and in the interiors, prolonged droughts are common. At night, there is rapid radiation but frosts are rare.

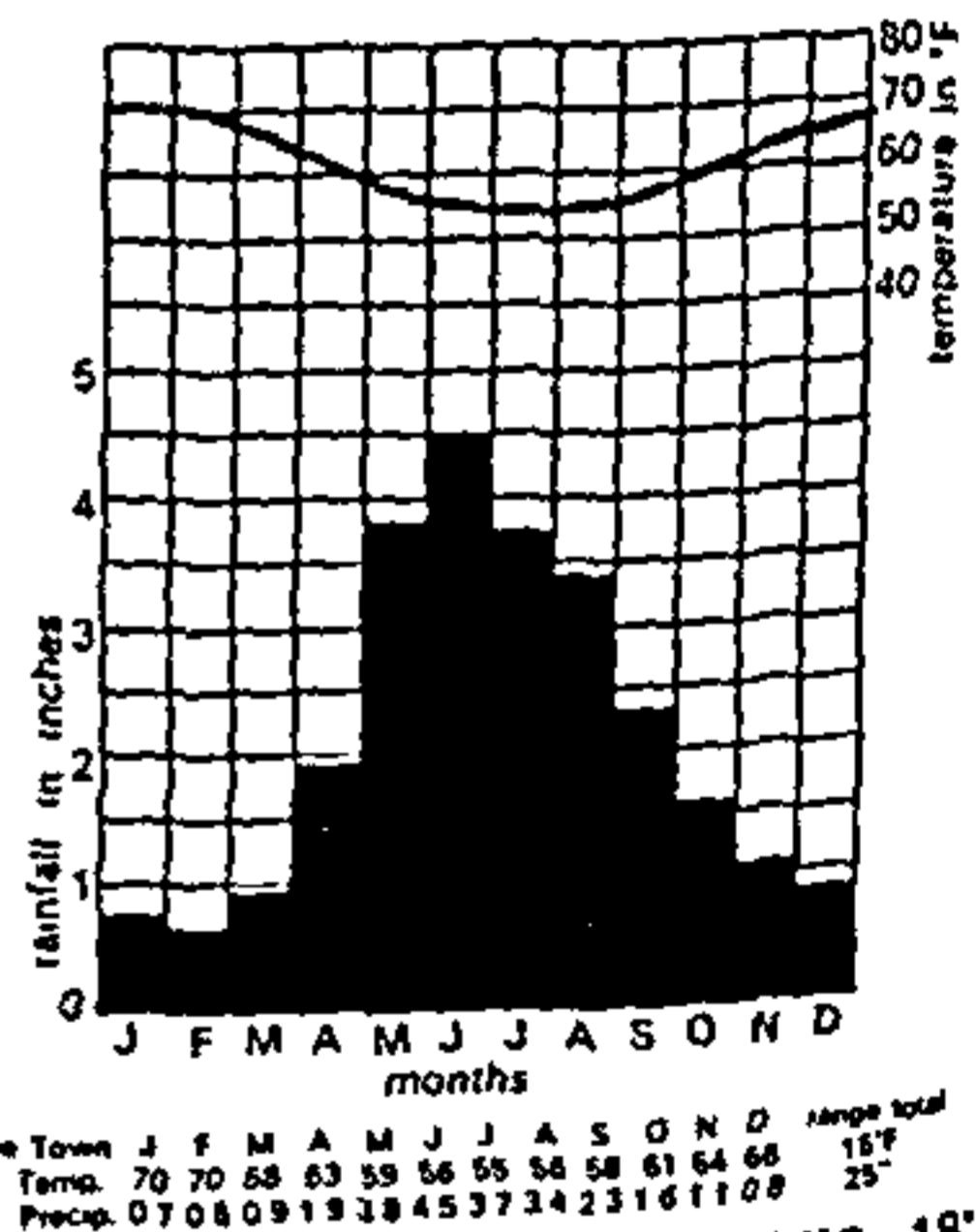
2. A concentration of rainfall in winter with on-shore Westerlies. The Mediterranean lands receive most of their precipitation in winter when the Westerlies shift equatorwards. In the northern hemisphere, the prevailing on-shore Westerlies bring much cyclonic rain from the Atlantic to the countries bordering the Mediterranean Sea. This is the rainy season and is the most outstanding feature of the Mediterranean Climate. In almost all other climatic types maximum rain comes in summer. The mean annual rainfall is normally taken as 25 inches. Again this differs greatly from place to place, depending on relief, continentality and the passage of the passing cyclones. The annual rainfall for the two selected stations Rome and Cape Town is 33 inches and 25 inches respectively, which are quite typical of the regions they represent. The rain comes in heavy showers and only on a few days with bright sunny periods between them. This is another characteristic feature of the Mediterranean winter rain.

With a little more caution in relating the relief Mediterranean lands to the rainfall distribu-



Place: Rome, Italy (42°N., 12°E.)
 Altitude: 207 feet
 Annual precipitation: 33 inches
 Annual temperature range: 31°F. (76°–45°F)

Fig. 135 (a) Mediterranean Climate in the northern hemisphere



Place: Cape Town, South Africa (34°S., 18°E.)
 Altitude: 40 feet
 Annual precipitation: 25 inches
 Annual temperature range: 15°F. (70°–55°F)

(b) Mediterranean Climate in the southern hemisphere

tion, you will notice that the Mediterranean regions are often backed by mountains of some kind. In Iberia, the central Meseta and other Sierras of the peninsula present an effective barrier to the oncoming Westerlies. As a result the Portuguese coast is much wetter than eastern Spain. Lisbon has an

annual rainfall of nearly 30 inches while Cartagena, along the eastern coast of Spain does not receive even half as much. Much heavier precipitation has been recorded in the highlands on windward slopes facing the Westerlies. The steep hills of the eastern Adriatic are the rainiest part of Europe with 182 inches recorded at Crkvice, about 3,600 feet above sea level.

Rain in Mediterranean Europe normally begins in September, reaching its peak somewhere in October (5 inches in Rome). Though the downpours are infrequent they are often very torrential and in mountainous districts, destructive floods occur. The floods come so suddenly that there is practically no time to do anything about it. The disastrous flood of Lisbon in 1967 came in the middle of the night and caused great damage and loss of life in a few hours!

Snow rarely occurs on lowlands and coastal districts and even if it does fall on the highlands, it is moderate and is a source of water supply for hydroelectric power generation and for irrigation.

3. **Bright, sunny weather with hot dry summers and wet, mild winters.** Considering its mid-latitude position, the Mediterranean regions have a very favourable climate, unrivalled by any other climatic regions. The climatic features are transitional between those of the Trade Wind Hot Desert in the south and the Cool Temperate Maritime Climate in the north. Summers are warm and bright and winters are so mild and cool that many tourists come at all times of the year. The sky is almost cloudless and sunshine is always abundant. In July, Rome has as much as eleven hours of sunlight, and with the Mediterranean palm trees around, tourists feel very much as if they are in the tropics! Even in mid-summer, the intense heat is never sultry. The combined effects of on-shore winds and the maritime breezes keep the temperature down to about 50°F. in winter and not often exceeding 75°F. in summer. The climate is so mild that many of the local people sleep in the open air. The annual temperature range is between 15° and 25°F. The Mediterranean regions are famous for their health and pleasure resorts, frequented by millions all round the year.

4. **The prominence of local winds around the Mediterranean Sea.** Many local winds, some hot, others cold are common around the Mediterranean Sea. The causes are many and varied. The topography of the region with the high Alps in the north, the Sahara desert in the south, continental interiors in the east and the open Atlantic on the west give rise

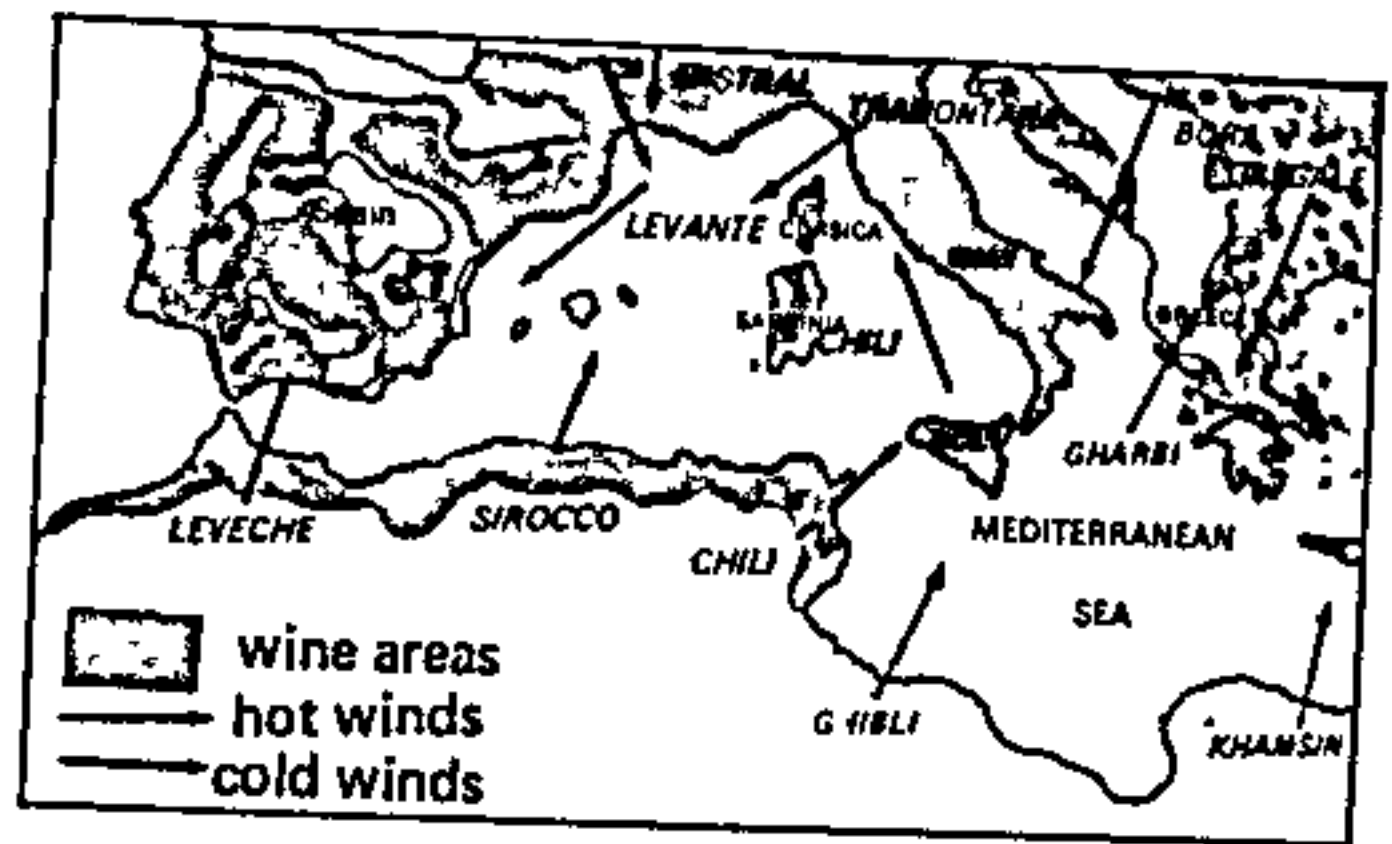


Fig. 136 Local Winds of the Mediterranean Sea

to great differences in temperature, pressure and precipitation. The passing cyclones from the Atlantic, the anticyclones from the north, and the cold air masses from the continental interiors are often interrupted or channelled by relief features, resulting in the birth of local winds around the Mediterranean. These winds varying in *strength, direction and duration* affect the lives, crops and activities of the people there. Fig. 136 indicates the location and direction of some of these local winds and the more important ones are described below.

(a) **Sirocco.** This is a hot, dry dusty wind which originates in the Sahara Desert. Though it may occur at any time of the year, it is most frequent in spring and normally lasts for only a few days. The Sirocco blows outwards in a southerly direction from the desert interiors into the cooler Mediterranean Sea. It is usually associated with depressions from the Atlantic passing from the coast eastwards inland. After crossing the Mediterranean Sea, the Sirocco is slightly cooled by the absorption of the water vapour. Even then, it is still hot and dry with a temperature of over 105°F. Its scorching breath withers vegetation and crops. The damage is particularly serious when it comes at the times during which vines and olives are in blossom. The Sirocco is so prominent that it is called by many other local names, such as Chili in Tunisia, Ghibli in Libya, Leveche in Spain, Khamsin in Egypt and Malta. In the Adriatic and Aegean Sea, this hot wind, better known as Gharbi, gathers much moisture causing fog, heavy dew and rain. This may be 'blood rain' because the wind is carrying the red dust of the Sahara Desert.

(b) **Mistral.** In contrast, the Mistral is a cold wind from the north, rushing down the Rhone valley in violent gusts between 40 and 80 miles per hour. The velocity of the Mistral is intensified by the funnel-

ing effect in the valley between the Alps and the Central Massif, and in extreme cases trains may be derailed and trees uprooted. In winter when the Mistral is most frequent the temperature of the wind may be below freezing-point, though the sky may be clear and cloudless. As a protective measure, many of the houses and orchards of the Rhone valley and the Riviera have thick rows of trees and hedges planted to shield them from the Mistral.

A similar type of cold north-easterly wind experienced along the Adriatic coast is called the Bora. Like the Mistral, it is caused by a difference in pressure between continental Europe and the Mediterranean. This usually occurs in winter, when the atmospheric pressure over continental Europe is higher than that of the Mediterranean Sea. The Bora thus blows outwards into the Mediterranean. This dry, icy wind is even more violent than the Mistral and speeds of over 100 m.p.h. have been recorded. During strong Boras, ships may be blown aground and agricultural lands devastated. Tramontana and Gregale are similar cold winds of the Mediterranean Sea.

Natural Vegetation

In a land where half the year is dry, one cannot expect the natural vegetation to be luxuriant. Trees with small broad leaves are widely spaced and never very tall. Though there are many branches they are short and carry few leaves. The absence of shade is a distinct feature of Mediterranean lands. Growth is slow in the cooler and wetter season, even though more rain comes in winter. Growth is thus almost restricted to autumn and spring when the temperature is higher and moisture is just sufficient. The long summer drought checks the growth. One fact is clear, plants whether trees or shrubs, evergreen or deciduous, have to devise ways of adapting themselves to a climatic environment with such a marked rhythmic recurrence of rain and drought. In many ways, the vegetational responses to climatic demands in the Mediterranean are similar to those of the adjacent deserts and the savanna further south. Plants are in a continuous struggle against heat, dry air, excessive evaporation and prolonged droughts. They are, in short xerophytic, a word used to describe the drought-resistant plants in an environment deficient in moisture.

Types of Mediterranean vegetation. Various kinds of vegetation are found in the Mediterranean regions.

Mediterranean evergreen forests. These are open lands with evergreen oaks, of which the cork

oaks of Spain and Portugal are the best known. They are found only in the climatically most favoured regions with a rainfall of well over 25 inches. The trees are normally low, even stunted, with massive trunks, deeply fissured barks, small leathery leaves and a wide-spreading root system in search of water. The cork oaks are specially valued for their thick barks, used for making wine-bottle corks and for export around the world. In Australia, the eucalyptus forests replace the evergreen oak. The jarrah and karri trees are commercially the most important. The giant sequoia or redwood is typical of the Californian trees.

2. Evergreen coniferous trees. These include the various kinds of pines, firs, cedars and cypresses which have evergreen, needle-shaped leaves and tall, straight trunks. They appear more on the cooler highlands and where droughts are less severe. Deforestation has reduced their numbers considerably.

3. Mediterranean bushes and shrubs. This is perhaps the most predominant type of Mediterranean vegetation. Summers are so dry and hot that in places forests give place to short, evergreen shrubs and bushes. The low bushes grow in scattered clumps and are often thorny. The more common species are laurel, myrtle, lavender, arbutus and rosemary, of which a number are strongly scented or perfumed.

In many areas, due to man's interference in forest depletion, or to overgrazing, the original woodlands degenerate into a scrub vegetation with scattered, stunted trees and tall bushes. They are so different from the ordinary woodland or the true desert scrubland that special names have been given to them to distinguish their location in different parts of the Mediterranean lands. This type of vegetation is called maquis in southern France, and macchia in Italy. In California, the term chaparral is used and in Australia mallee scrub. In limestone uplands, where the soil is extremely thin and the scrub deteriorates into highly xerophytic ground creepers, a more exact term, garrigue, is used.

4. Grass. Conditions in the Mediterranean do not suit grass, because most of the rain comes in the cool season when growth is slow. Slow-growing vegetation, which cannot replenish its foliage readily, and which is without deep-penetrating roots, is least suited here. Even if grasses do survive, they are so wiry and bunchy that they are not suitable for animal farming. Cattle rearing is thus unimportant in the Mediterranean. The grass, which is replaced by certain drought-resistant varieties of shrubs and flowering herbs, can however support sheep or goats.



Olive cultivation in Andalusia, Spain. The small, gnarled trees are typical of the Mediterranean region S.E.F. Torino

Even this form of grazing has done more harm than good for it has promoted soil erosion and impoverished the hill-slopes of the Mediterranean. Animal fats are not important here and the chief cooking oil is obtained from olives. Dairy products are net import items.

Economic Development of the Mediterranean Regions

Despite the semi-arid conditions over many parts of the Mediterranean lands, the climate as a whole is favourable. Its warm, bright summers and cool, moist winters enable a wide range of crops to be cultivated. One must not forget that the Mediterranean shore-lands were once the *cradle of world civilization*. Nowadays the area is important for fruit cultivation, cereal growing, wine-making and agricultural industries, as well as engineering and mining. We shall deal with some of them in greater detail below

1. Orchard farming. The Mediterranean lands are also known as the world's orchard lands. A wide range of citrus fruits such as oranges, lemons, limes, citrons and grapefruit are grown. The fruit trees have long roots to draw water from considerable depths during the long summer drought. In excep-

tionally dry areas, *irrigation* helps to relieve the lack of moisture. In the Great Valley of California, the Vale of Chile, the Negev Desert of Israel and the northern shores of Mediterranean Europe, an elaborate system of irrigation canals enables both fruits and cereals to be successfully raised. The thick, leathery skin of the citrus fruits prevents excessive transpiration and the long, sunny summer enables the fruits to be ripened and harvested. The various Mediterranean oranges are so distinctive in their shape, size, taste and quality that they are called by different names in their area of production. Of the Mediterranean oranges, perhaps, the best known are the Sunkist oranges from California, exported for table consumption and for making orange squash. The Seville oranges of Spain are small but very sweet and are particularly suitable for making marmalade. Those from Israel, the Jaffa oranges, are equally delicious and are specially grown for export. In Tangiers, the tangerine is of great local importance. In the temperate monsoon lands of China and Japan,

and only in recent years has there been any serious effort made to popularize their export as 'mandarin oranges.' The Mediterranean lands account for

70 per cent of the world's exports of citrus fruits.

limestone soils with less than 10 inches of annual rainfall. Like our coconut palm, the olive tree is very 'versatile' and has many uses. The olive can be eaten fresh or pickled with spices. The fleshy part can be crushed and olive oil extracted, a valuable source of cooking oil in a region deficient in animal fat. Soap and margarine can also be made with the oil. Besides olives, many nut trees like chestnuts, walnuts, hazelnuts and almonds are grown and the nuts picked as fruits or for the chocolate industry. Other important fruits are peaches, apricots, pears, plums, cherries and figs.

2. Crop cultivation. Besides orchard fruits, the Mediterranean climate also supports many field crops. Cereals are by far the most important. Wheat is the leading food crop. Though conditions for extensive wheat cultivation are not as ideal as those of the cool temperate regions, the Mediterranean farmers have utilized the seasonal climatic rhythm to their best advantage. The wheat grown is mainly hard, winter wheat. It is suitable for both bread-making and other food-products such as *macaroni, spaghetti and vermicelli*. The farmers usually sow the seeds in autumn, so that they germinate and grow steadily with the coming winter rain. By spring there is still sufficient moisture for the wheat to mature. The sunny weather of early summer ripens the grains and the wheat is harvested in almost guaranteed rainless weather. Barley is the next most popular cereal.

Summer crops are raised only where irrigation is possible. The water comes mainly from the melting snow that feeds the many rivers whose sources are in the highlands. Lowlands are intensively cultivated and the hill slopes are terraced. In Spain and Italy, the edges of the terraces are firmly piled with stones to prevent any soil from being washed away. Generally speaking, farms are small but there are also large holdings called *haciendas* in Spain which engage large numbers of paid labourers to work the farms. In a few localities, e.g. the Ebro basin in Spain, the Po Valley in Italy and in California, rice has been successfully cultivated and their yields are some of the highest in the world. In the more fertile plains, vegetables, especially beans, and flowers are grown for the local market. A little cotton and tobacco are also grown. The mountain pastures, with cooler climate, support a few sheep, goats and

sometimes cattle. Transhumance is widely practised.

3. Wine production. This is another speciality of the Mediterranean countries, because the best wine is essentially made from grapes. Some 85 per cent of grapes produced, go into wine. The long, sunny summer allows the grapes to ripen and then they are hand-picked. Viticulture is by tradition a Mediterranean occupation and the regions bordering the Mediterranean Sea account for three-quarters of the world's production of wine. In Spain, Portugal, France, and Italy, wine is the national drink. The average wine consumption of the Mediterranean countries is about 15 gallons per head per annum, whereas in U.S.A. it is not even one-twentieth as much!

Although grapes may be grown in many parts of the temperate lands, commercial viticulture is almost entirely confined to the Mediterranean regions. It has been estimated that 40 million tons of the world's total production of 46 million tons of grapes annually are being processed into wine. The quality of the fermented grape juice is decided by a number of factors including the types of vines grown, the quality of the soil, the climate of the region, the method and extent of fermentation. The fragrance, taste and quality of the final product is so varied that the price range is tremendous. Wine may be as cheap as any soft-drink or as expensive as brandy. To differentiate the various kinds of wine, the principal wine areas of the world maintain their exclusive names. The wine from southern Spain

Grapes are grown in many Mediterranean countries. In Turkey some are dried to make sultanas. They are washed and then laid out in the sun *Paul Popper*



is called *sherry*, from Portugal port wine. *Chianti*, *asti* and *marxala* come from different parts of Italy. In France the greatest wine regions are located further north, e.g. *Champagne* in the Paris basin, *Bordeaux* in the Garonne basin, *Burgundy* in the Rhone-Saone valley.

The world trade in fresh grapes is comparatively small mainly from Mediterranean South Africa. Most of the inferior grapes are preserved as dried grapes and exported. They are known by several names e.g. *currants* from the Levantine grapes, *raisins* from California, and *sultanas* from Asia Minor.

The other industries associated with Mediterranean agriculture are fruit canning, flour milling and food processing.

QUESTIONS AND EXERCISES

1. What is meant by the 'index plant' of a climatic type? In what ways are the following index plants representative of the type of climate indicated?

- (a) teak—Tropical Monsoon Climate
- (b) olive—Mediterranean Climate
- (c) cactus—Hot Desert Climate
- (d) spruce—Cool Temperate Continental Climate

2. The following statistics of the annual rainfall and annual temperature ranges of four Mediterranean lowland stations are taken from the Mediterranean shorelands. Attempt to explain their differences.

Station	Latitude	Longitude	Annual rainfall	Annual temperature range
(a) Gibraltar	36°N.	5°W.	36"	20°F.
(b) Marseilles	43°N.	5°E.	23"	28°F.
(c) Athens	38°N.	24°E.	16"	32°F.
(d) Alexandria	31°N.	30°E.	8"	23°F.

3. Outline the various types of natural vegetation found in the Mediterranean regions. Relate this to climate, soil and human interference.

4. Give an explanatory account of the following statements about economic activities of the Mediterranean lands.

- (a) Orchard farming is the predominant occupation.
- (b) The chief cereal cultivated is hard, winter wheat.
- (c) Pastoral farming is of little importance.

5. Write geographical notes on any *three* of the following.

- (a) The Mediterranean Climate is typified by dry, sunny summers and wet, mild winters.
- (b) Hot, dusty Sirocco and cold stormy Mistral.
- (c) Mediterranean woodlands, shrubs and scrub.
- (d) Three-quarters of the world's wine comes from the Mediterranean regions of Europe.

Chapter 20 The Temperate Continental (Steppe) Climate

Distribution

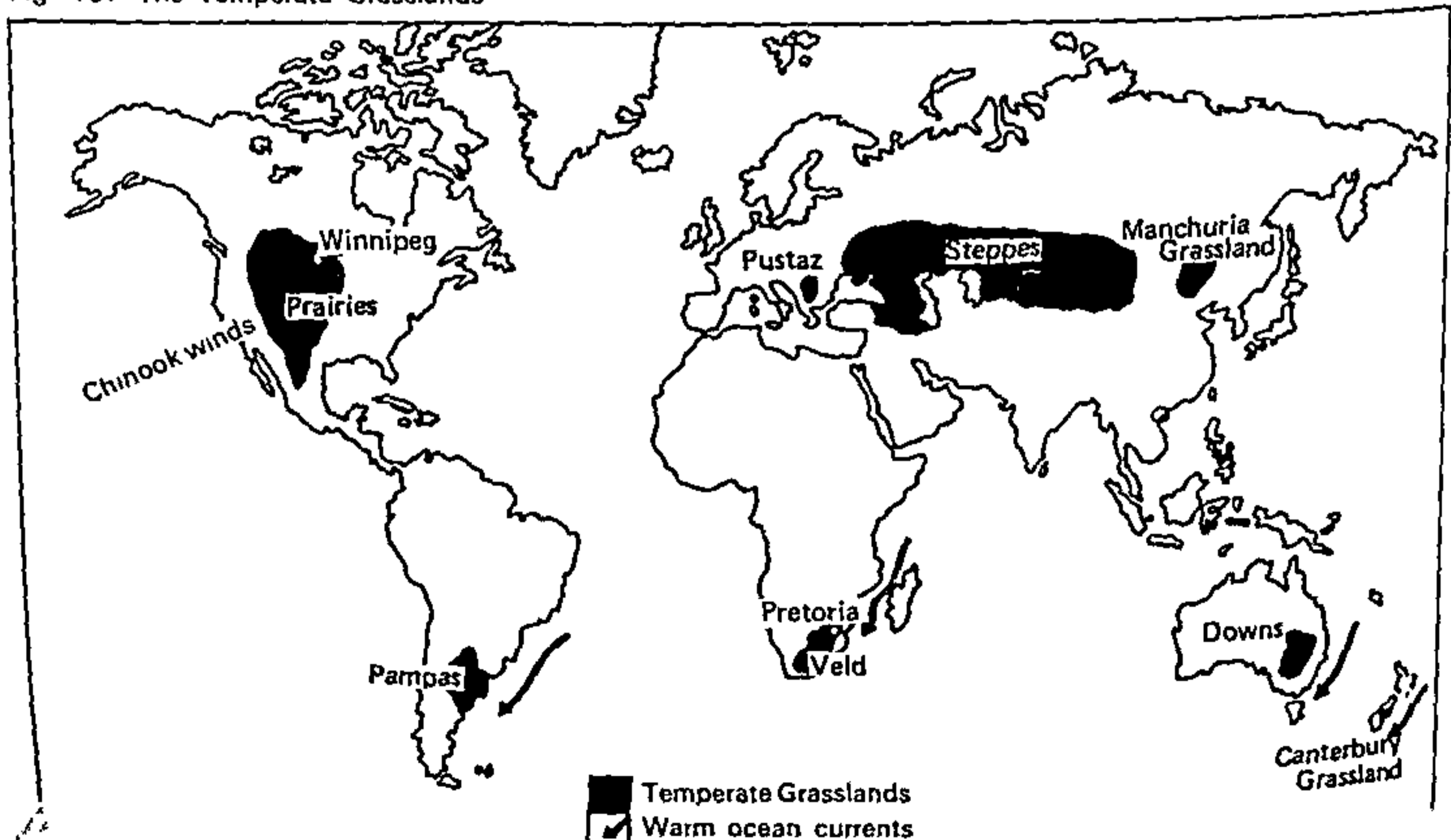
Bordering the deserts, away from the Mediterranean regions and in the interiors of continents are the temperate grasslands. Though they lie in the Westerly wind belt, they are so remote from maritime influence that the grasslands are practically treeless. These grasslands are so distinctive in their natural vegetation that, although those which occur in the southern hemisphere have a much more moderate climate, they are often dealt with together. In the northern hemisphere, the grasslands are far more extensive and are entirely continental. In Eurasia, they are called the Steppes, and stretch eastwards from the shores of the Black Sea across the great Russian plain to the foothills of the Altai Mountains, a distance of well over 2,000 miles. They are broken in a few places, being interrupted by the highlands. There are isolated sections in the Pustaz of Hungary and the plains of Manchuria. In North America, the grasslands are also quite extensive and are called Prairies. They lie between the foothills of the Rockies and the Great Lakes astride the American-Canadian border (Fig. 137).

In the southern hemisphere, due to the narrowness of the temperate portions of the southern continents, the grasslands are rather restricted and less continental. In the case of the Pampas of Argentina and Uruguay, the grasslands extend right to the sea and enjoy much maritime influence. In South Africa, the grasslands are sandwiched between the Drakensberg and the Kalahari Desert; and are further subdivided into the more tropical Bush-veld in the north, and the more temperate High Veld in the south. The word 'veld' is a Dutch word given by the early pioneer Dutch farmers who came to settle here. It means 'field' and is pronounced as 'felt'. In Australia, the grasslands are better known as Downs and are found in the Murray-Darling basin of southern Australia.

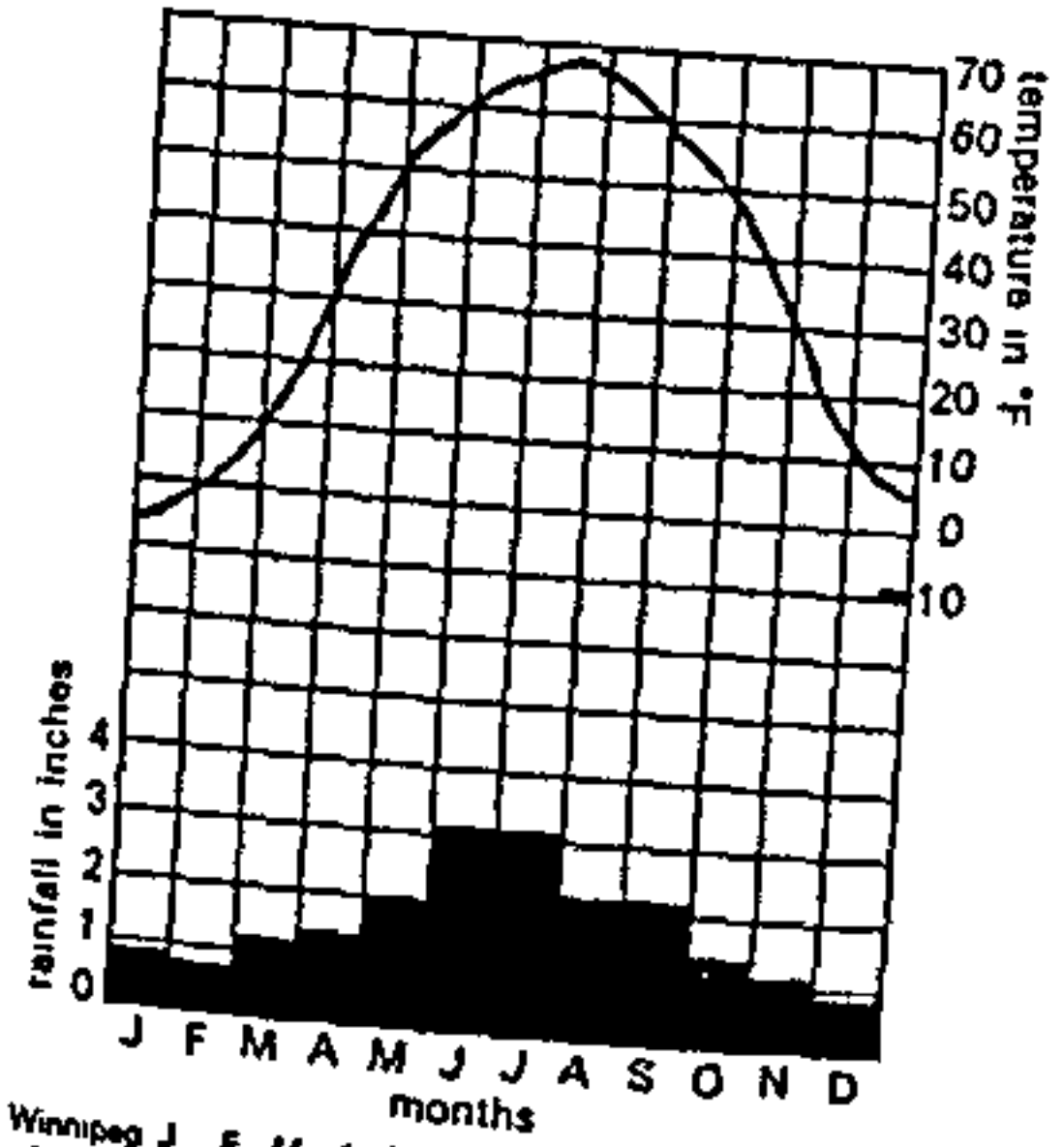
Climate

Temperature. Their location in the heart of continents means that they have little maritime influence. Their climate is thus continental with extremes of temperature. Summers are very warm, over 66°F.

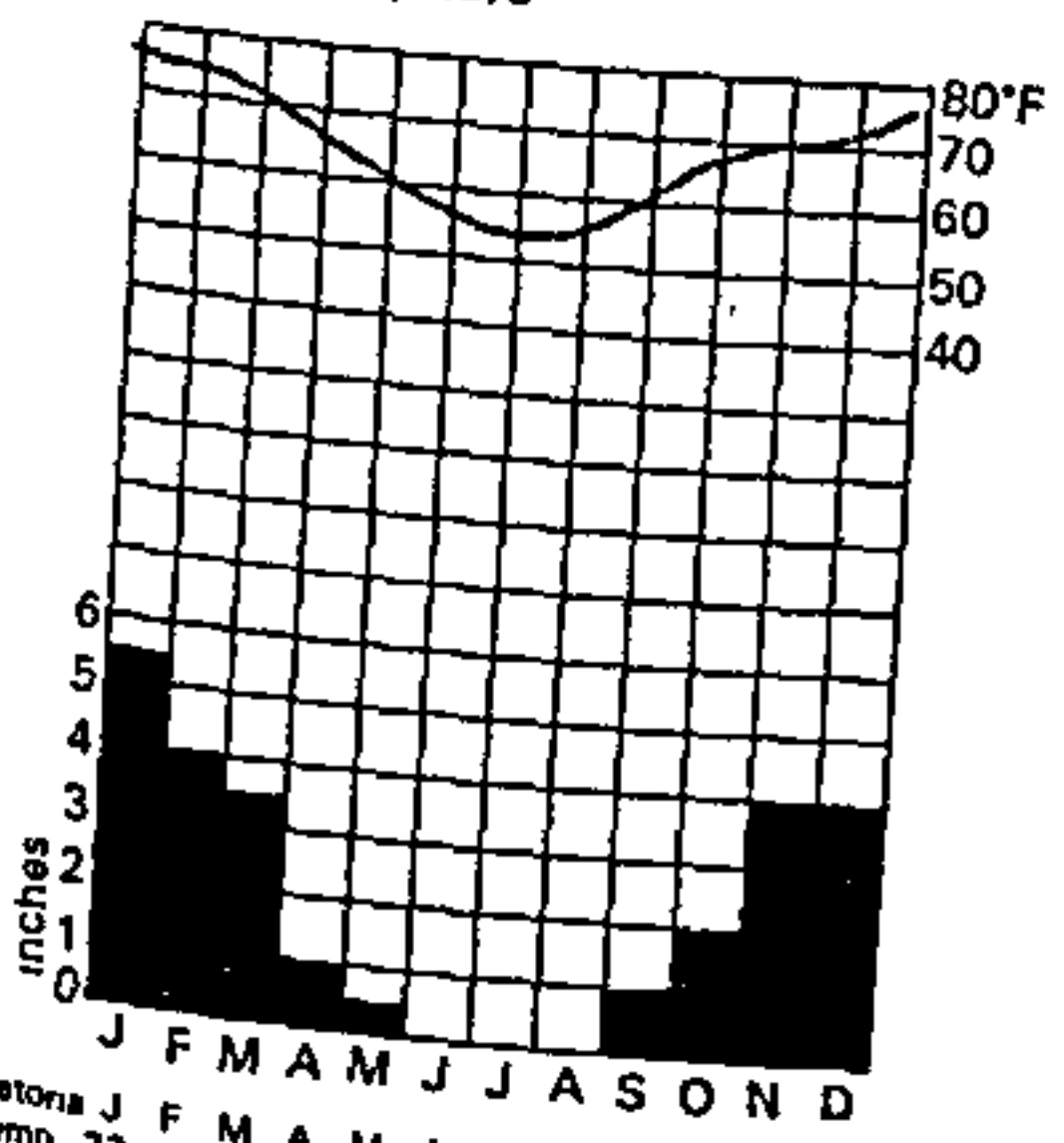
Fig 137 The Temperate Grasslands



Winnipeg for July, as illustrated in Fig. 138(a) and 72°F. for January for Pretoria as shown in Fig. 138(b). Winters are very cold in the continental steppes of Eurasia because of the enormous distances from the nearest sea. The winter months are well below freezing and in Winnipeg the January reading is -4°F, 36° below freezing-point.



Place: Winnipeg, Canadian Prairies (50°N., 97°W)
 Altitude: 760 feet
 Annual precipitation: 20 inches
 Annual temperature range: 70° (66°-4°F)
 Fig 138 (a) Steppe Climate in the northern hemisphere



Place: Pretoria, Transvaal, Republic of South Africa (25°S, 28°E.)
 Altitude: 4,350 feet
 Annual precipitation: 26 inches
 Annual temperature range 20°F. (72°-52°F.)
 (b) Steppe Climate in the southern hemisphere

In contrast, the steppe type of climate in the southern hemisphere is never severe. The winters are so mild that the mean temperature for any of the winter months is usually between 35° and 55°F. Temperatures below freezing point even in mid-winter (July in the southern hemisphere) are exceptional. Pretoria, the station chosen to illustrate the steppe type of climate in the southern hemisphere has 52°F in mid-winter (July), the coldest month of the year. Statistics from other parts of the southern continents also show a mild winter. For example the July mean (mid-winter) for Johannesburg is 49°F., for Buenos Aires, 49°F., and for Mildura (Murray-Darling basin), 49°F. These statistics establish the moderating effects of oceans on the climates of the southern hemisphere.

The annual range of temperature is great, a direct result of continentality. Winters are so cold that parts of the Eurasian Steppes are snow-covered for several months. The snow melts with the return of spring and by mid-summer, temperatures soar to over 65°F. It is really hot for its latitude. For example, the mid-summer temperatures for Kiev is 67°F. The stations in the southern hemisphere record even higher temperatures, e.g. 69°F. in Johannesburg, 74°F. in Buenos Aires and 77°F. in Mildura.

It is clear from the two selected stations given that there is a tremendous difference between the annual temperature range of the northern and southern hemisphere, again a factor of continentality. The range in Winnipeg, in Fig. 138(a), is 70°F., nearly three times as great as that of Pretoria, in Fig. 138(b), at 26°F. Readings taken in various other stations of the northern and southern hemispheres confirm this trend. The annual range for Mukden in Manchuria is 69°F. In comparison, the annual range of the more maritime stations of Johannesburg, Buenos Aires and Mildura in the southern hemisphere are very much smaller, 25°F., 25°F., 28°F. respectively.

Precipitation. In its continental position, the annual precipitation of the Steppe Climate can be expected to be light. The average rainfall may be taken as about 20 inches, but this again varies according to location from 10 inches to 30 inches. Winnipeg, in Fig. 138(a), has 20 inches with a distinct summer maximum from convectional sources, when the continental interiors are intensely heated. The heaviest rain comes in the middle of the year with 3.1 inches each in June and July. Most of the winter months have about an inch of precipitation, brought

by the occasional depressions of the Westerlies and coming in the form of snow. In many other continental stations, the annual precipitation is even less, though the general pattern remains the same with most of the rain falling in the summer.

The maritime influence in the steppe type of climate of the southern hemisphere is even better brought out by the rainfall regime. Its annual precipitation is always more than the average 20 inches because of the warm ocean currents that wash the shores of the steppe-lands here. Pretoria, in Fig 138(b), has an annual precipitation of 26 inches with the wettest months in November, December, January and February, the summer season of the southern hemisphere. There are three months (June, July and August) without any rain. This is the period of drought that may have such a disastrous effect on the sheep rearing industry here. The dry season is particularly pronounced in temperate grasslands adjoining deserts, for example in Australia. Mildura, on the fringe of the mallee scrub of the Great Australian Desert, and also in the rain shadow area of the Great Dividing Range, has an annual rainfall of only 10.6 inches. Irrigation is essential. The other southern hemisphere stations, have moderate rainfall, e.g. 30 inches in Johannesburg and 38 inches in Buenos Aires.

On the eastern slopes of the Rockies in Canada and U.S.A. a local wind, similar to the Föhn in Switzerland, called the Chinook, comes in a south-westerly direction to the Prairies and has a considerable effect on the local pastures. It actually comes with the depressions in winter or early spring from the Pacific coast ascending the Rockies and then descending to the Prairies. It is a hot wind and may raise the temperature by 40°F. within a matter of 20 minutes. It melts the snow-covered pastures and animals can be driven out of doors to graze in the open fields. The agricultural year is thus accelerated. Local farmers welcome the Chinook for frequent Chinooks mean mild winters.

Natural Vegetation


Though the term 'steppe vegetation' geographically refers to the scanty vegetation of the sub-arid lands of continental Eurasia, many authors, including the late Professor Sir Dudley Stamp, have extended the term to include the temperate grassland all over the world. In this connection, our reference to steppe grassland is taken to mean the temperate grasslands of the mid-latitudes, the Steppes, Prairies, Pampas, Downs.

It is natural to expect the steppes to be grass covered, differing only in the *density* and *quality* of the grass. Their greatest difference from the tropical savanna is that they are practically treeless and the grasses are much shorter. Where the rainfall is moderate, above 20 inches, the grasses are tall, fresh and nutritious and are better described as long prairie grass. This is typical of the grass of the wheat-lands in North America, the rich black earth or chernozem areas of Russian Ukraine and the better watered areas of the Asiatic Steppes. Where the rainfall is light (less than 20 inches) or unreliable, or the soil is poor, as in the continental interiors of Asia the short steppe type of grass prevails. The grasses are not only shorter but also wiry and sparse, often found in discontinuous clumps, with bare soil exposed between them. These areas are less suitable for arable farming and are used for some form of ranching as in the High Plains of U.S.A.

The climatic requirements of grass are quite different from those of trees. They require less moisture than trees and an annual precipitation of 10 to 20 inches is adequate. Their growth is not abruptly checked by summer droughts or winter cold. The steppe grass can lie dormant throughout the prolonged drought. They sprout and come to life as soon as the temperature is warm enough for plant growth (43°F.) and grow steadily with very little moisture.

The *appearance* of the temperate grasslands varies with seasons. In spring, the grass begins to appear, green, fresh and blooming with small, colourful flowers. The light rainfall that comes in late spring and early summer greatly stimulates their growth and there is plenty for the animals to graze. The herdsmen are busiest at this time. In summer, there is so much heat and evaporation that the grass is scorched. The carpet of bluish-green grass turns yellow and soon brown. Towards autumn, the grass withers and dies, but the roots remain alive and lie dormant throughout the cold winter. The winter is harsh and long, but the snow is never of great depth. Everything is quiet but with the next spring, the cycle is repeated and the steppe is alive again.

Trees are very scarce in the steppes, because of the scanty rainfall, long droughts and severe winters. The rolling plain is an endless stretch of grass, whether green or brown, except along the water courses where a few low willows, poplars or alders break the monotony. Polewards, an increase in precipitation gives rise to a transitional zone of wooded steppes where some conifers gradually



The prairies, Saskatchewan, Canada. Notice the grain elevators by the railway line *National Film Board of Canada*

appear. Even then, the trees are very scattered and few in number. Towards the equator, the steppe grass becomes shorter and sparser, till it merges into the desert with thorny scrub.

In the cultivated regions, such as the wheat farms of the Prairies, double rows of trees are planted around the house to shield the occupants from the strong winds which come unobstructed across miles of level ground. This provides the greatest contrast in a land which is essentially grass. There are no hedges and few fences and the rows of planted trees form an unusual landmark from the air!

Economic Development

The temperate grasslands were once the home of grazing animals; wild horses in the Asiatic Steppes, swift-footed bison in the Prairies and untamed buffaloes in the Pampas. Even as recently, as the last century, these grasslands were dominated by nomadic and semi-nomadic peoples like the *Kirghiz*

of the Asiatic Steppes. They roamed far and wide with their herds and earned a precarious living from whatever pastures they could find. The *Red Indians* of North America were mostly hunters who moved around after the bison and other animals. Cultivation was unknown and the region was one of the most sparsely populated parts of the world. In recent years great changes have taken place in the grasslands and few areas, in fact, have managed to retain their original landscape. The grasslands have been ploughed up for extensive, mechanized wheat cultivation and are now the 'granaries of the world'. Besides wheat, maize is increasingly cultivated in the warmer and wetter areas. The tufted grasses have been replaced by the more nutritious lucerne or alfalfa grass for cattle and sheep rearing. These temperate grasslands are now the leading ranching regions of the globe. We shall now describe more closely each of these economic activities

1. Nomadic herding. This type of migratory animal

grazing has almost disappeared from the major grasslands. The herders were wandering tribes e.g. the Kirghiz, the Kazakhs, and the Kalmuk. They used to travel over long distances like the Bedouin of the Arabian Desert, in search of grass and water for their animals—cattle, sheep, goats and horses. From these domesticated animals they obtained meat, milk, wool, hides, bones and horn. You would be surprised at the number of things they made out of these. The wool was woven into felt for tents and garments. The leather was used for making boots, saddles and belts, which were very essential in a country where the chief riding animal was the horse. The bones and horns were not wasted but made into tools, utensils and weapons. Many of their home-made products were exchanged at trading posts or with the caravans for guns, canned food, grains, tea, coffee, sugar, medicines and other essential goods.

The harsh environment of the nomads, with long droughts and unreliable showers made the Kirghiz a tough and fearless people, 'the Tartars', and they long resisted subjugation by the Russians. Now, however, under the Communist regime they are being forced to settle down. The steppes which they used to wander have been made into huge collective farms and state farms for ranching or producing cereals.

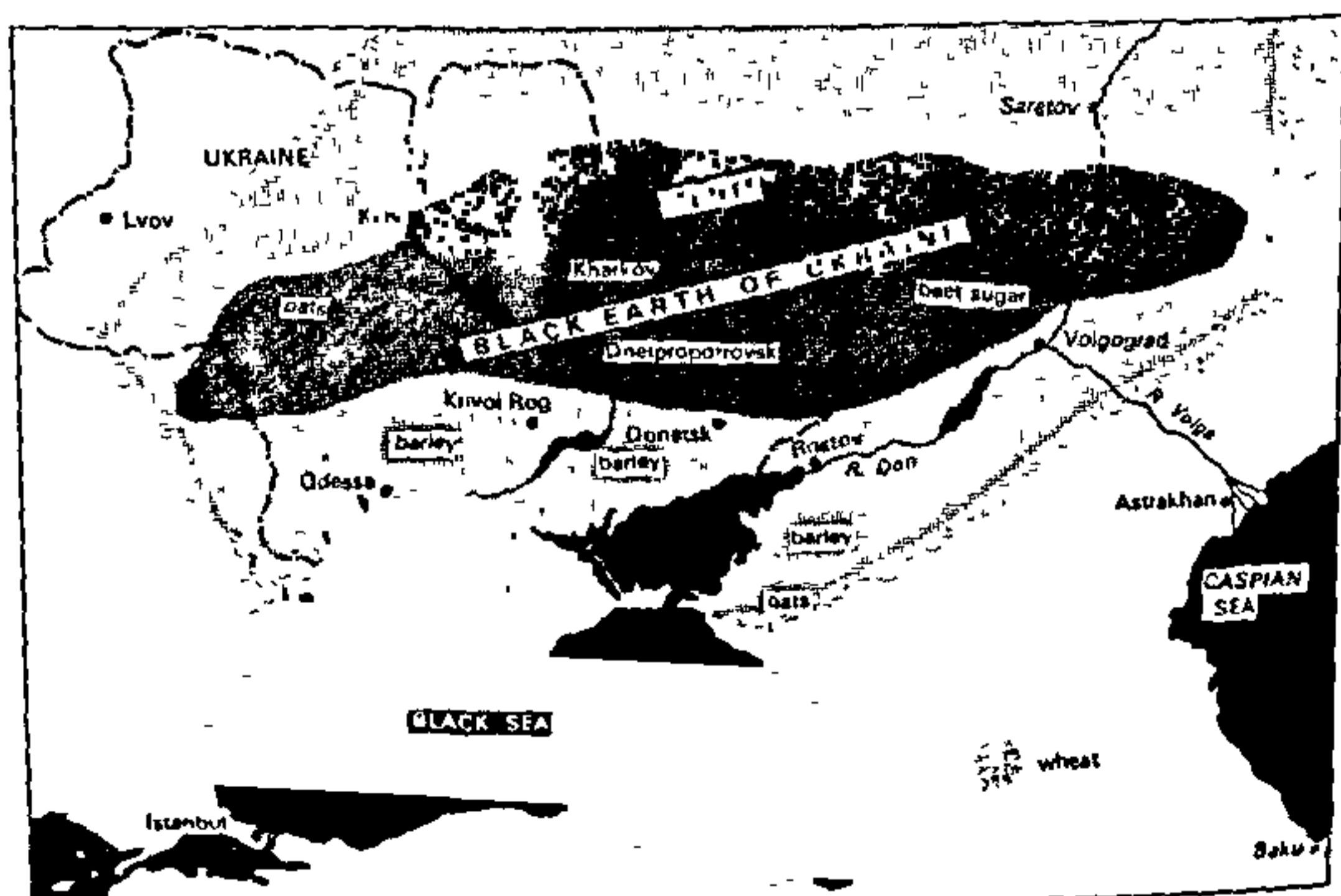
2. Extensive mechanized wheat cultivation. The temperate grasslands are ideal for extensive wheat cultivation. The cool, moist spring stimulates early

growth and the light showers in the ripening period help to swell the grains to ensure a good yield. The warm, sunny summer is not only advantageous for harvesting, but also enables the straw to be dried for farm use. In addition, the levelness of the Steppes and other temperate grasslands all over the world makes ploughing and harvesting a comparatively easy job. Mechanical ploughs loosen the soil and get the fields ready for sowing in the shortest possible time. In the Prairies, the Argentinian Pampas, the Ukrainian Steppes and the Downs of Australia combine-harvesters, reap, thresh, winnow and sack the grains almost as soon as the stalks are gathered.

One distinct drawback of this form of extensive mechanized farming is the consequent low yield. For example, the average yield of wheat in the Prairies is about 23 bushels per acre (1 bushel is approximately equivalent to 60 lb. in weight or 8 gallons in volume). In the Pampas and the Australian Downs, the yields are even lower, not more than 20 bushels per acre! In comparison, the wheat yield in countries that practise intensive farming are much

... almost thrice the yield. It is 50 ... This is attributed to the greater attention to a smaller piece of land, which is not practicable in the extensive wheat-lands where a farmer owns anything from 600 to 40,000 acres as in the Prairies. But if we consider the yield per man, this is very

Fig 139 The Black Earth region of Ukraine, part of the Eurasian Steppes





A ship is loaded with grain for export at Port Arthur, Ontario Paul Popper

from the U.S.A., Argentina, Uruguay, Australia and the U.S.S.R.

Three-quarters of the world's wheat is winter wheat, i.e. wheat sown in winter or late autumn. It is a hard wheat with a low moisture content, being ripened in the hot, sunny, continental summer. It is best for bread-making and is extensively traded. Polewards, where the winter temperatures are too cold for the wheat seedlings to survive, spring wheat is grown. It is the less important soft wheat, more suitable for making cakes, biscuits and pastes rather than bread. In North America, winter wheat is dominant south of the Great Lakes in U.S.A., while spring wheat is sown mainly in the Canadian Prairie provinces of Alberta, Saskatchewan and Manitoba. Scientific plant breeding has now devised cold-resistant varieties that can mature within 110 days. This has resulted in the northward extension of the wheat cultivation into the Peace River region in Canada. In the warmer, wetter regions, maize is increasingly grown.

much higher in the extensive farms. In this respect, the sparsely populated temperate grasslands of the mid-latitudes produce the greatest quantity of wheat per capita amongst the world's wheat-growing nations. They are, naturally the greatest wheat exporters. Three-quarters of Canada's 10 million tons of annual wheat production is exported, mainly to Europe which does not produce sufficient wheat to feed her very dense population, despite her high wheat yield. Her wheat needs are so great that shipments of wheat and flour arrive at her ports from almost every part of the temperate grasslands,

3. Pastoral farming. When pioneer settlers first moved into the temperate grasslands, there were very few animals. The natural conditions suit animal farming. Subsequently, cattle, sheep, pigs and horses were introduced, and they proved very successful. With the development of refrigerated ships in the late nineteenth century, the temperate grasslands became major pastoral regions, exporting large quantities of beef, mutton, wool, hides. Milk, butter, cheese and other dairy products are also important in some parts of the North American grasslands. The development was particularly spectacular in the southern hemisphere, (Figs - 141, 142 and 143)

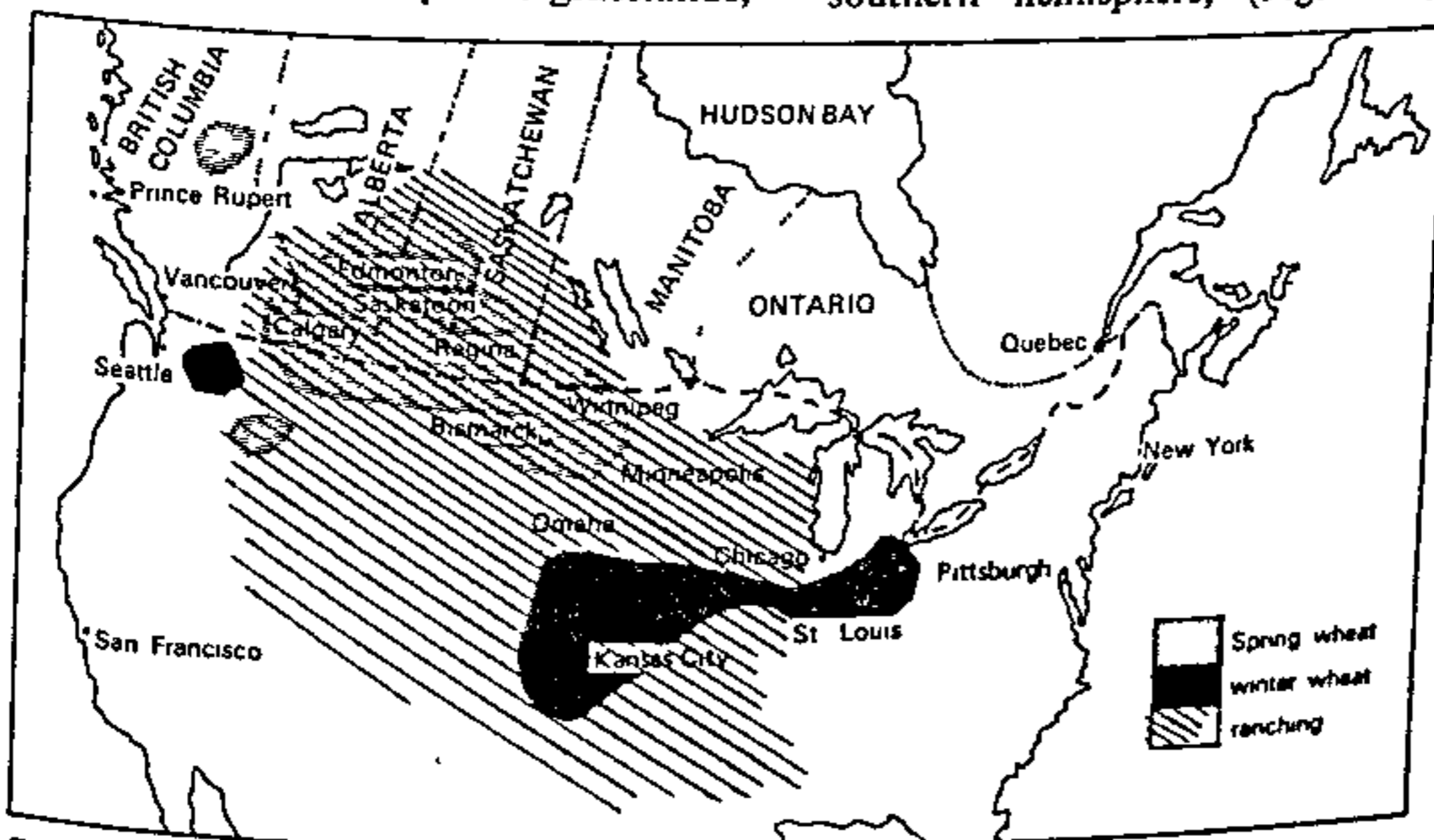


Fig. 140 Wheat and beef production in the North American grasslands

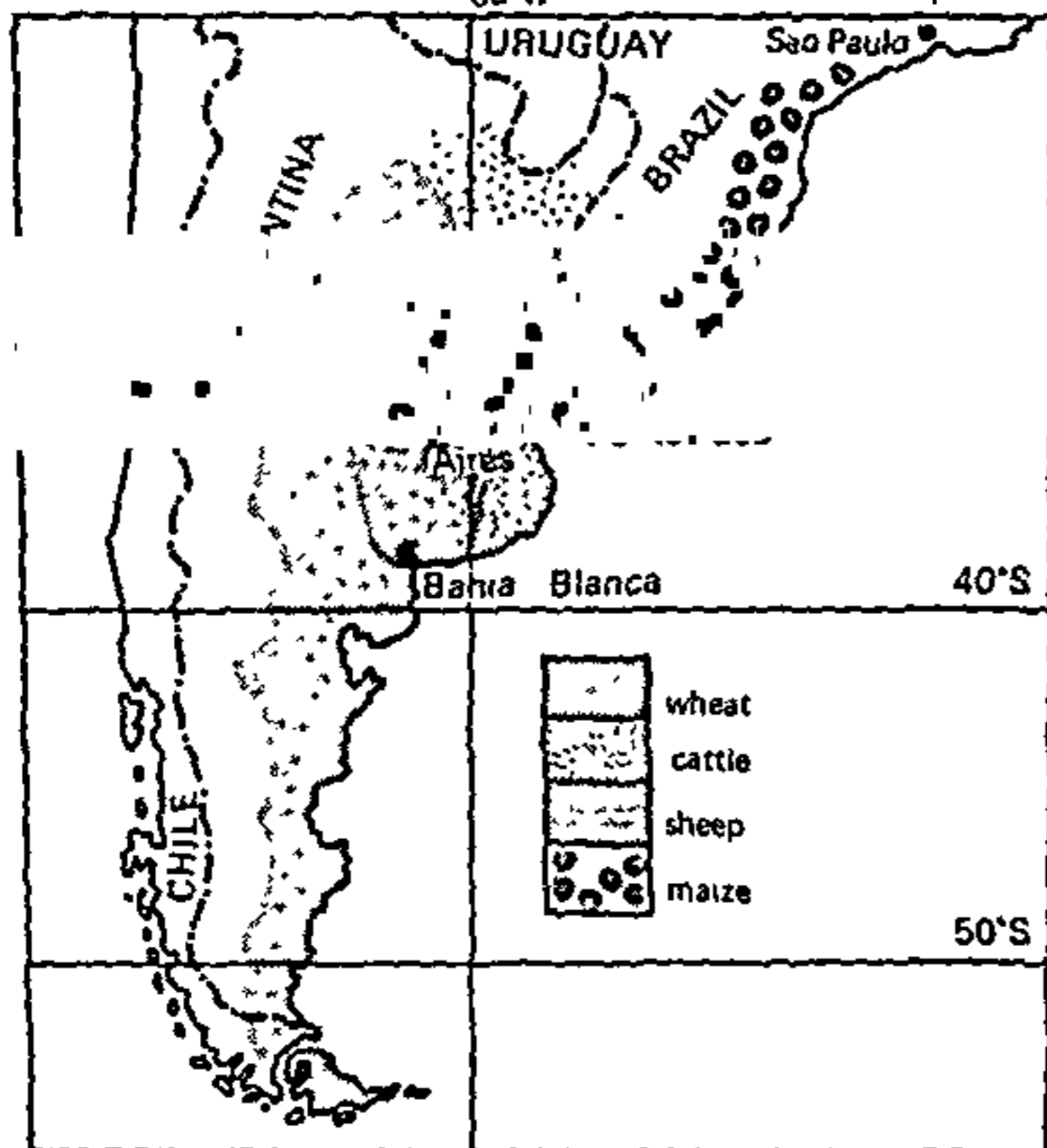


Fig. 141 Sheep, cattle, wheat and maize production in southern South America

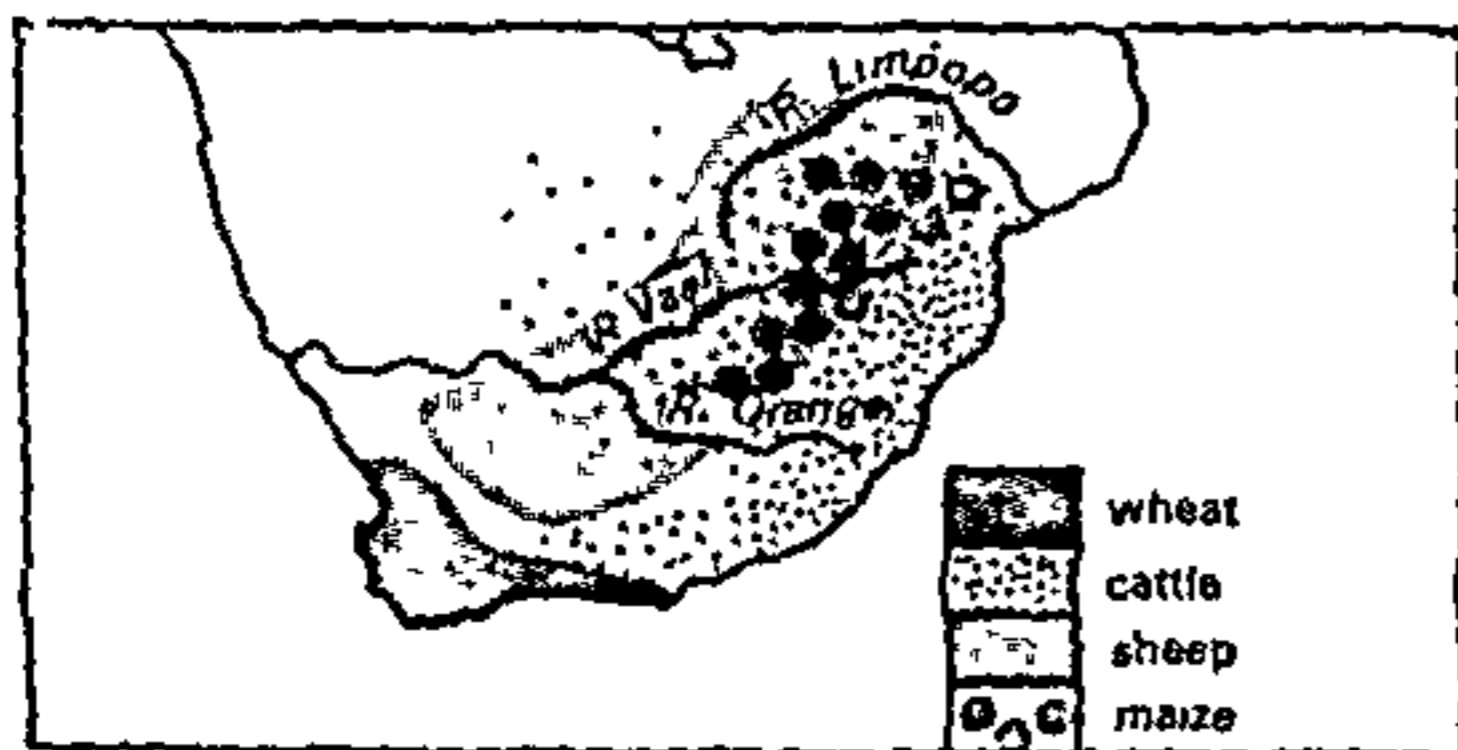
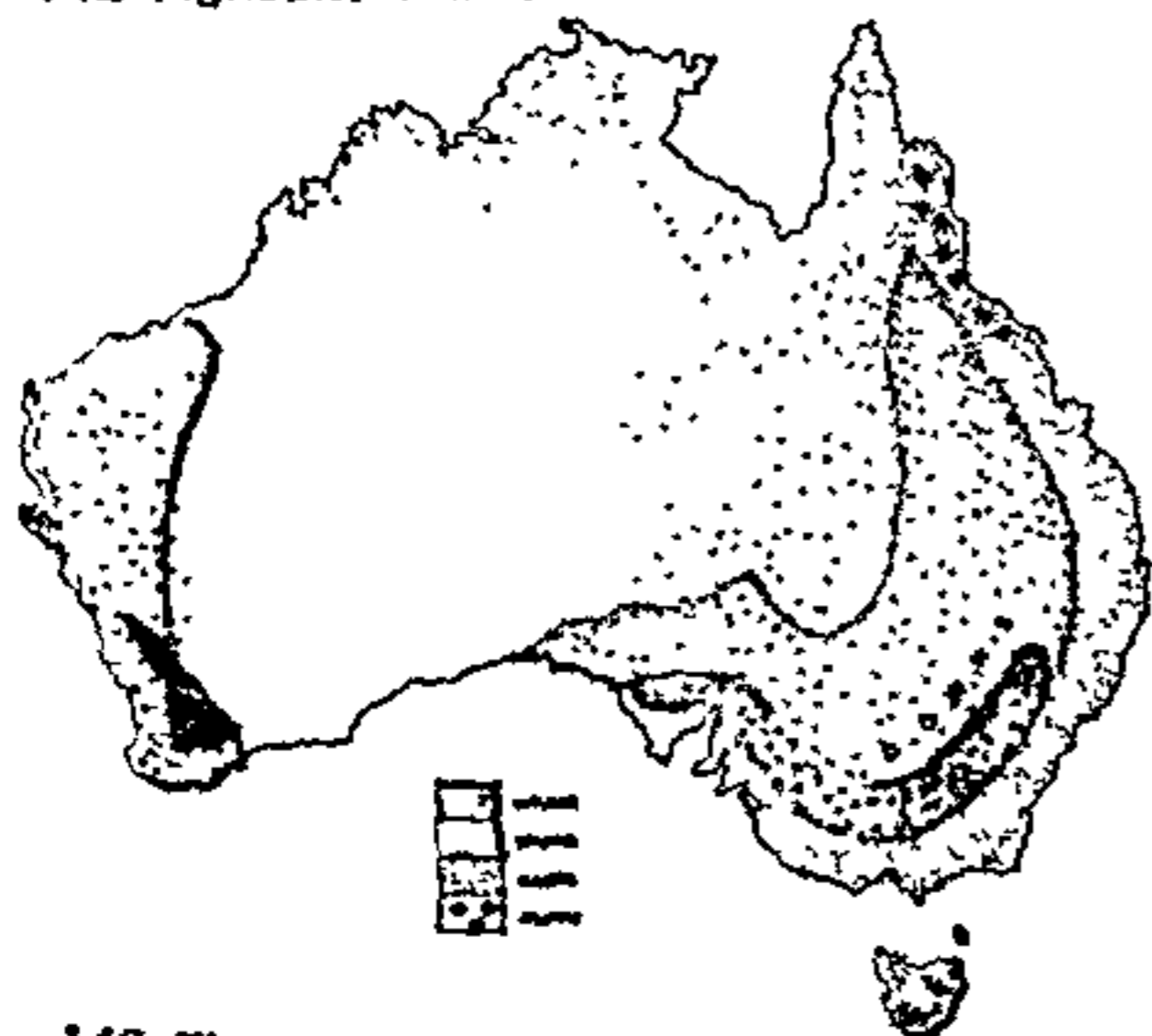


Fig 142 Agriculture in the veld of southern Africa



143 The wheat, maize, cattle and sheep producing areas of Australia. Note the importance of the Downs

where the winters are milder and the rainfall is more evenly distributed. The original tuft-grass was ploughed up and replaced by sown alfalfa. The semi-wild cattle in the Pampas were either crossed with or replaced by the imported pedigree stock from Europe. Soon the Pampas became so involved with the pastoral industry that it took the lead in the world's export of beef. Large *estancias* (ranches) were established, linked to the *frigoríficos* (meat-packing factories) in the coastal ports by a dense network of roads and railways. The growth was rapid and towns like Buenos Aires, Bahia Blanca, Fray Bentos and Montevideo became known throughout the world. This is also true of other temperate grasslands. Much beef is produced in the Great Plains of U.S.A., and Australia became the world's leading wool exporter, accounting for a third of its total production. In the Eurasian Steppes, too, increasing emphasis is being placed on the ranching of animals for meat production.

QUESTIONS AND EXERCISES

- Compare and contrast tropical and temperate grasslands in respect of
 - their seasonal responses to climatic changes
 - their economic importance
- Each of the following temperate grasslands is paired with an important aspect of its economic life. For any *three* of them, give a reasoned account
 - Asiatic Steppes: nomadic herding
 - Canadian Prairies: spring wheat cultivation
 - Argentine Pampas: beef cattle ranching
 - S. African Veld: maize growing
 - Australian Downs: sheep grazing
- Explain why
 - The annual temperature range of Winnipeg, Canada is much greater than that of Pretoria, South Africa.
 - When Chinooks are more frequent in the Prairies, the winters are milder.
 - Wheat yields in the Pampas are much lower than those of Denmark.
- The temperate grasslands are the granaries of the world. To what extent this is true? Account for the geographical factors that make this possible.
- Write a geographical account of the international trade in wheat.

Chapter 21 The Warm Temperate Eastern Margin (China Type) Climate

Distribution

This type of climate is found on the eastern margins of continents in warm temperate latitudes, just outside the tropics (Fig. 144). It has comparatively more rainfall than the Mediterranean climate in the same latitudes, coming mainly in the summer. It is, in fact, the climate of most parts of China—a modified form of monsoonal climate. It is thus also called the *Temperate Monsoon or China Type* of climate. In south-eastern U.S.A., bordering the Gulf of Mexico, continental heating in summer induces an inflow of air from the cooler Atlantic Ocean. Though less pronounced, the overall climatic features resemble those of the China type. It is sometimes referred to as the Gulf type of climate. In the southern hemisphere, this kind of climate is experienced along the warm temperate eastern coastlands of all the three continents: in New South Wales with its eucalyptus forests; in Natal where cane sugar thrives; and in the maize belt of the Paraná-Paraguay-Uruguay basin. As the regions are influenced by the on-shore Trade Winds all the year round, without any monsoon variations, the

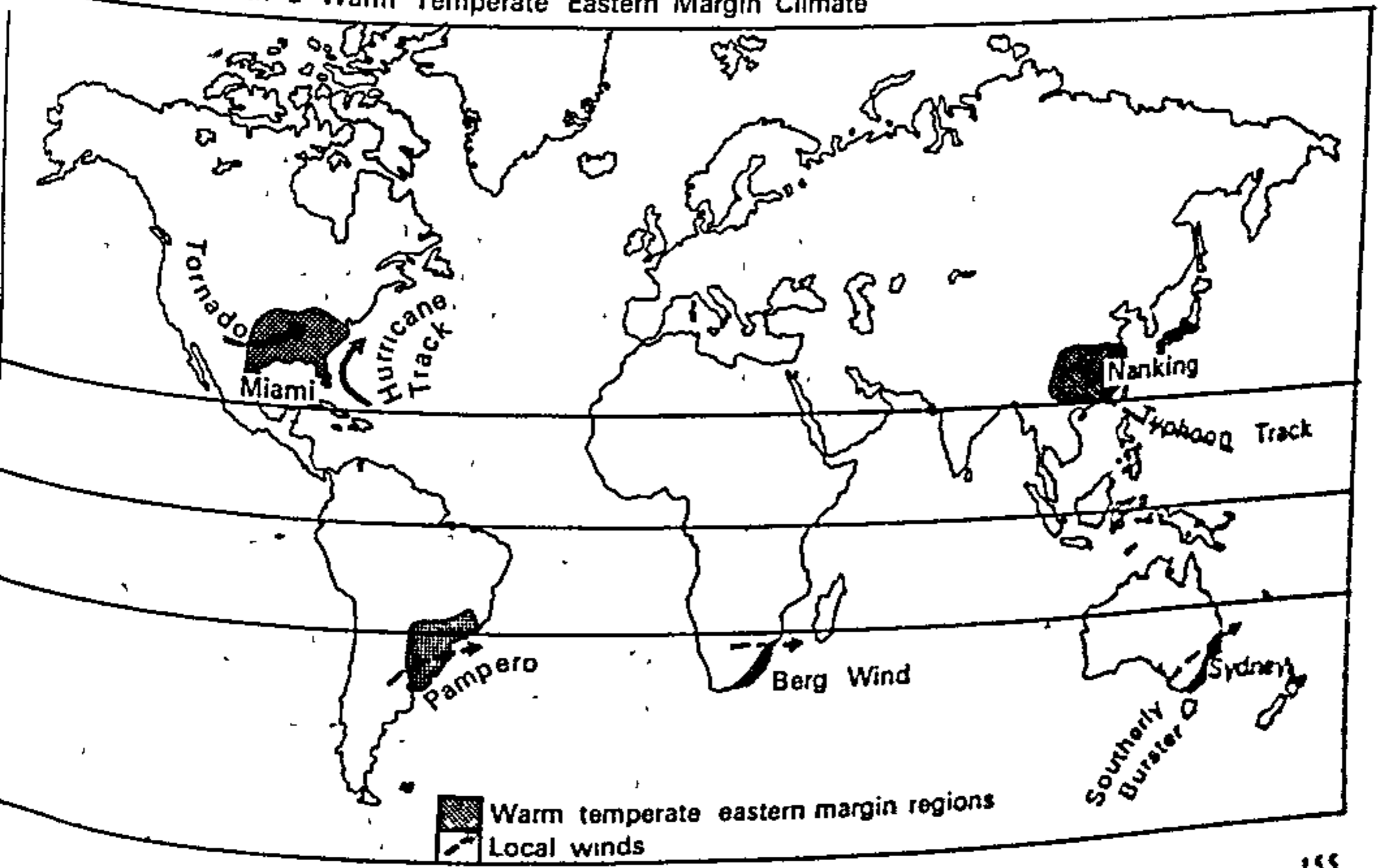
climate cannot be described as temperate monsoon. It is sometimes referred to as the Natal type of climate.

Climate

The Warm Temperate Eastern Margin Climate is typified by a warm moist summer and a cool, dry winter. The mean monthly temperature varies between 40°F. and 78°F. and is strongly modified by maritime influence. Occasionally, the penetration of cold air from the continental interiors may bring down the temperature to freezing point. Though frosts are rare, they occasionally occur in the colder interiors. For most of the time, it is pleasantly warm. The relative humidity is a little high in mid-summer when the heat becomes oppressive and can be very trying to the white settlers, e.g. in Natal.

Rainfall is more than moderate, anything from 25 inches to 60 inches. This is adequate for all agricultural purposes and the Warm Temperate Eastern Margin Climate supports a wide range of crops. Areas which experience this climate are very

Fig. 144 Regions with a Warm Temperate Eastern Margin Climate

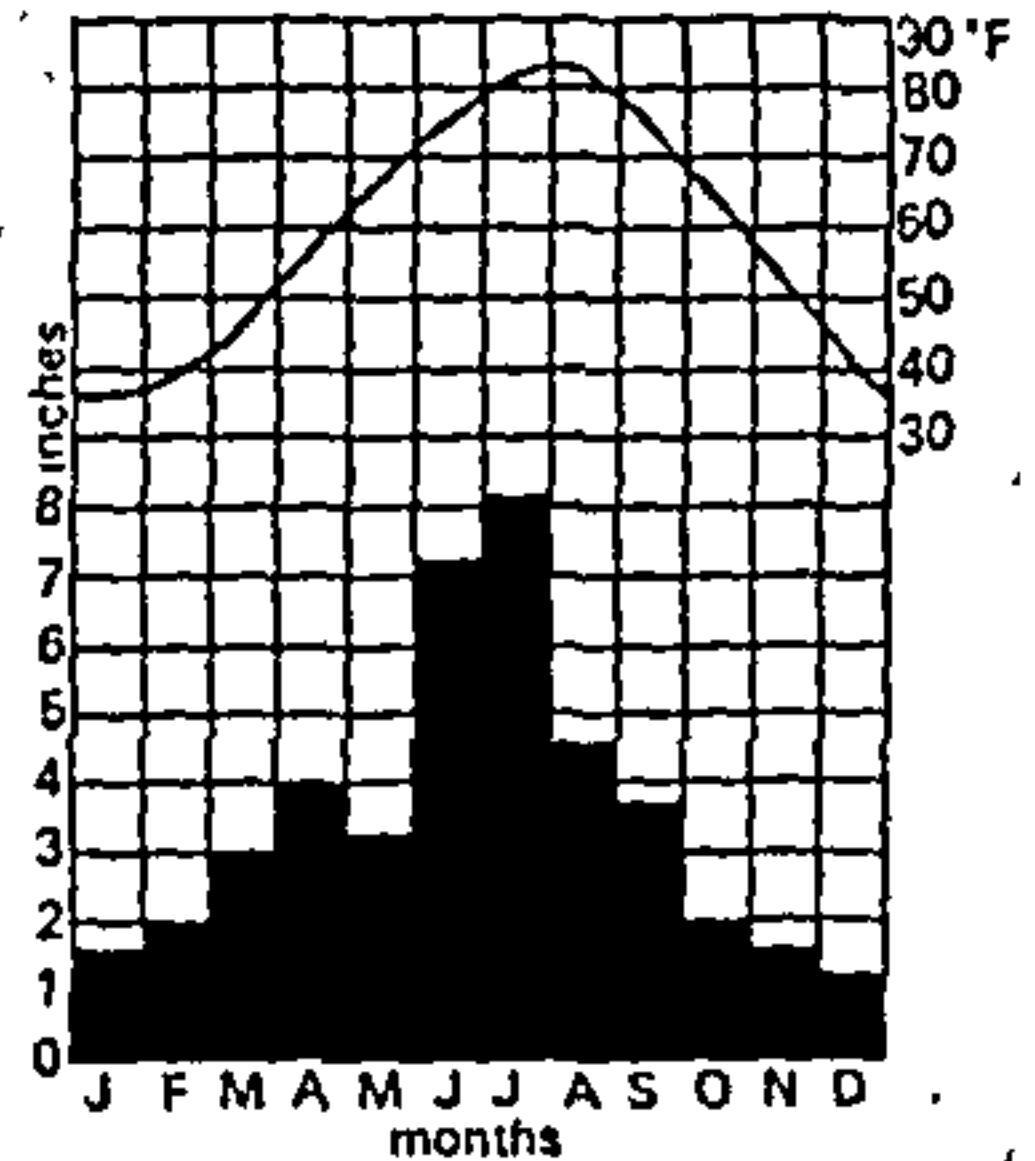


densely populated. Another important feature is the fairly uniform distribution of rainfall throughout the year. There is rain every month, except in the interior of central China, where there is a distinct dry season. Rain comes either from convectional sources or as orographic rain in summer, or from depressions in prolonged showers in winter. Local storms, e.g. typhoons, and hurricanes, also occur.

There is a good deal of variation in detail within the eastern margins and it is essential to examine them by reference to specific areas, where the local factors affect the climates. We shall sub-divide them into three main types.

1. The China type: central and north China, including southern Japan (temperate monsoonal).
2. The Gulf type: south-eastern United States, (slight-monsoonal).
3. The Natal type: all the warm temperate eastern margin (non-monsoonal areas) of the southern hemisphere including Natal, eastern Australia and southern Brazil—Paraguay—Uruguay and northern Argentina.

1. The China type. This is the most typical climate of the warm temperate eastern margin. The great land mass of the Asiatic continent with its mountainous interior induces great pressure changes between summer and winter. Intense heating in 'the heart of Asia' sets up a region of low pressure in summer and the tropical Pacific air stream is drawn in as the rain-bearing South-East Monsoon. Heavy precipitation occurs in most parts of China, decreasing inland. As illustrated in Fig. 145(a), the wettest months of Nanking are in summer with more than a third of the annual rainfall falling in June and July (15.3 inches out of 42 inches), though the monsoon does not 'burst' as suddenly, nor 'pour' as heavily as in India. In winter, a steep pressure gradient is set up between the cold interiors of Mongolia and Siberia, and the warmer Pacific coastlands. The continental polar air stream flows outwards as the North-West Monsoon, bitterly cold and very dry. There is little rain but considerable snow on the windward slopes of Shantung as the cold winds are warmed and moistened. In fact, less than 8.4 inches are recorded in Nanking during the cold season from October to February. Another characteristic feature of the China-type of eastern margin climate is the great annual temperature range. As shown in the temperature graph of Nanking, there is a difference of 45°F. between July (81°F.) and January (36°F.). Further north, the range is even greater, 55°F. in Peking, and 54°F. in Changan. In the warmer



Nanking	J	F	M	A	M	J	J	A	S	O	N	D	range/total
Temp	38	39	47	58	69	78	81	81	73	63	51	40	45 F
Precip.	1.8	2.0	3.0	4.0	3.2	7.2	8.1	4.6	2.7	2.0	1.8	1.2	42

Place: Nanking, China (32°N., 119°E.)
 Altitude: 34 feet
 Annual precipitation: 42 inches
 Annual temperature range: 45°F. (81°–36°F.)

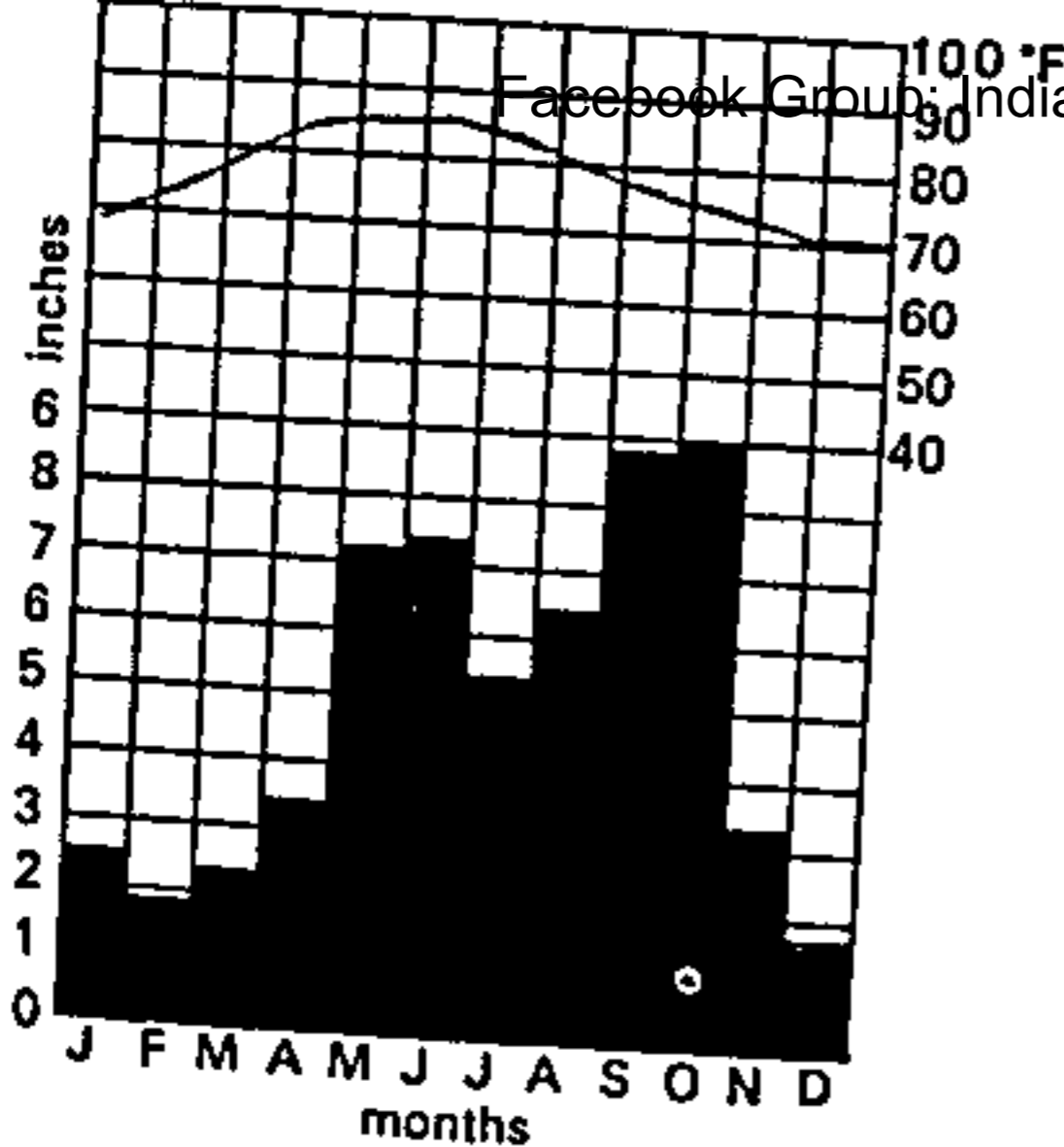
Fig. 145 (a) Warm Temperate Eastern Margin Climate in the northern hemisphere (China type)

south and along the coast, the temperature differences are much less, e.g. 28°F. in Canton, 27°F. in Swatow and only 22°F. in Hong Kong.

Another climatic feature associated with the China type of climate in southern China is the occurrence of typhoons—intense tropical cyclones that originate in the Pacific Ocean, and move westwards to the coastlands bordering the South China Sea. They are most frequent in late summer, from July to September and can be very disastrous. The winds blow with tremendous strength, the sky is overcast and there are torrential downpours. As much as 24 inches in a day have been recorded and flooding is widespread. In the Swatow typhoon of August 1922, the huge waves set up by the violent typhoon drowned as many as 50,000 inhabitants.

2. The Gulf type. The Gulf-Atlantic regions of the United States experience a type of climate similar

gradient between mainland America and the Atlantic Ocean is less marked. As can be seen from the graph in Fig. 145 (b) for Miami, Florida, the difference in temperature between mid-summer (July, 82°F.) and mid-winter (January, 68°F.) is only 14°F. The warm Gulf Stream and the on-shore Trade Winds help to bring about this narrow range of temperature.



Miami	J	F	M	A	M	J	J	A	S	O	N	D	range/total
Temp.	68	68	71	74	77	80	82	82	81	78	73	69	14°F
Precip.	2.5	1.9	2.3	3.4	4.7	7.4	5.3	6.4	8.9	9.0	3.3	1.7	59

Place: Miami, Florida, U.S.A. (26°N., 80°W.)
 Altitude: 5 feet
 Annual precipitation: 59 inches
 Annual temperature range: 14°F. (82–68°F.)

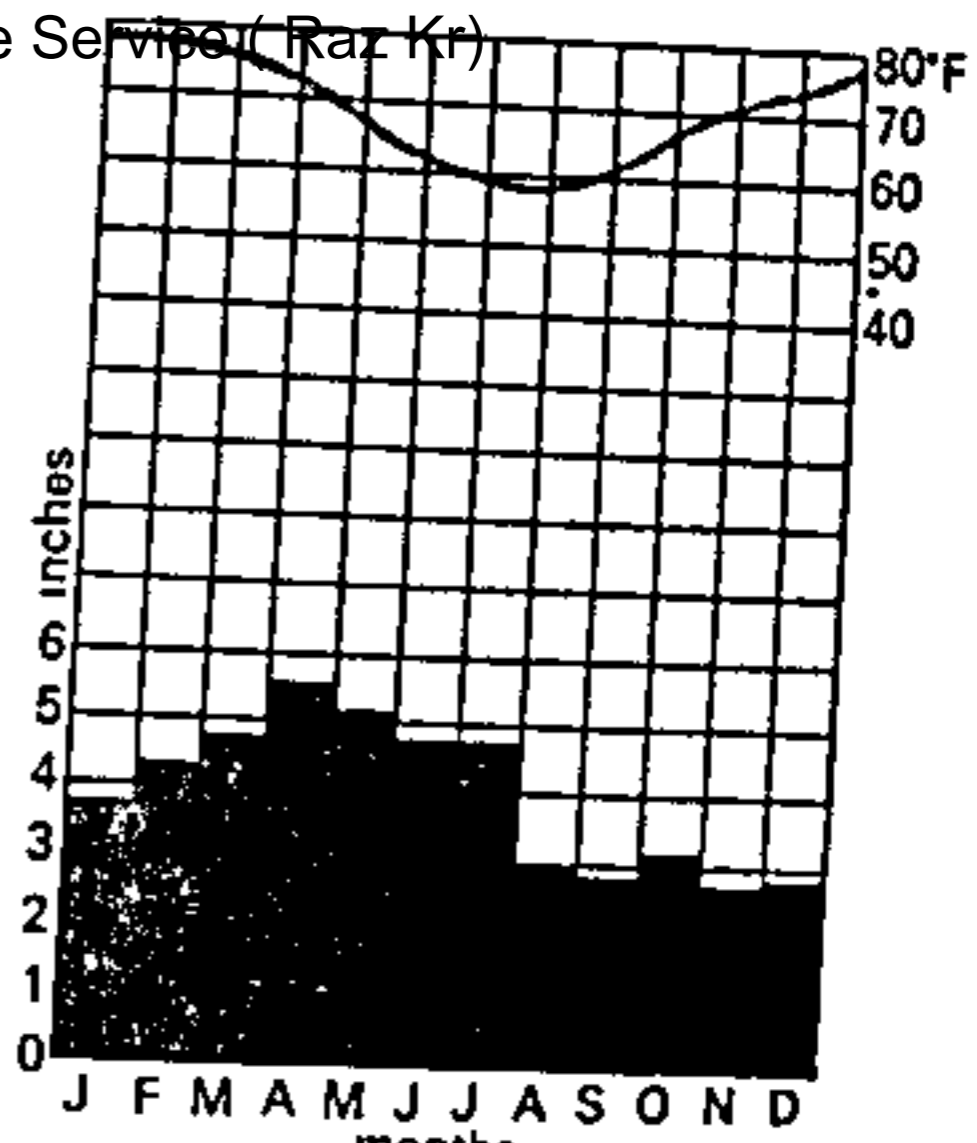
(b) Warm Temperate Eastern Margin Climate in the northern hemisphere (Gulf type)

Summers are warm and pleasant, Miami, being an important holiday resort, and it rarely snows in winter.

The annual rainfall is heavy with 59 inches in Miami, and New Orleans; 52 inches in Montgomery and 41 inches in Charleston. There is no distinct dry period as in monsoon lands, and the abundant moisture has stimulated extensive cultivation of cotton and maize, in the Cotton and Corn Belts both of which are the world's leading areas for these crops. From the rainfall pattern in Fig. 145 (b), it is clear that there is a tendency towards a summer maximum brought by the on-shore Trade Winds which swing landwards from the Atlantic. The amount of rain is increased by the frequent thunderstorms in summer and by hurricanes in September and October.

Some stations, e.g. Montgomery in Alabama, also show a secondary maximum in late winter when cyclonic activities are greatest. Sometimes, violent tornadoes occur, due to intense local heating on land. Though these whirling storms follow only a narrow path in the central plain (Mississippi basin), they leave behind a trail of destruction.

3. The Natal type. There are three distinct areas on the eastern coasts of the southern continents, lying just south of the Tropic of Capricorn which experience this type of climate. The narrowness of the continents and the dominance of maritime



Sydney	J	F	M	A	M	J	J	A	S	O	N	D	range/total
Temp.	72	71	69	65	59	55	53	55	59	64	67	70	19°F
Precip.	3.7	4.3	4.8	5.6	5.1	4.8	4.8	3.0	2.9	3.2	2.8	2.9	48"

Place: Sydney, New South Wales, Australia (34°S, 151°E)
 Altitude: 138 feet
 Annual precipitation: 48 inches
 Annual temperature range 19°F. (72°–53°F)

(c) Warm Temperate Eastern Margin Climate in the southern hemisphere (Natal type)

influence eliminate the monsoonal elements which characterize the corresponding climates of the northern hemisphere. The South-East Trade Winds bring about a more even distribution of rainfall throughout the year as illustrated by the climatic graph for Sydney, Australia. It has a mean monthly precipitation of 4 inches, which is adequate for most agricultural activities. The annual amount of 48 inches is fairly representative of this climatic type in the southern hemisphere. The annual precipitation of Durban in Natal is 45 inches and that of Asuncion in Paraguay is 52 inches. The passage of depressions across the southern edges of the warm temperate eastern margins results in a slight autumn or winter maximum, typified by Sydney (Fig. 145(c)) which has its wettest months in March, April, May, June and July (the autumn-winter part of the year). The rain comes in prolonged showers. Much of the water seeps into the ground and there is little run-off, so the regions are well suited to agriculture and are some of the best settled parts of the southern continents.

month is 21°F. above freezing. The range is smaller for Durban, only 13°F., with July, the coldest month at 63°F. In Asuncion, it is even less, the range is

only 8°F., and the climate is pleasantly warm all the time.

However, the southern continents also have violent local storms, which, though not as severe as the typhoon, hurricane or tornado, are nevertheless, quite significant. The Southerly Burster, a violent cold wind blowing along the coast of New South Wales, leads to a sudden fall in temperature. It is most frequent in spring and summer. The corresponding cold wind in Argentina and Uruguay is the Pampero, which is often accompanied by thunder and lightning besides the rain and dust. In south-eastern Africa, a hot, dry wind called the Berg Wind comes down from the interior plateau. It is comparable to the Fohn or Chinook, and brings unpleasantly high temperatures and oppressive weather.

Natural Vegetation

The eastern margins of warm temperate latitudes have a much heavier rainfall than either the western margins or the continental interiors and thus have a luxuriant vegetation. The lowlands carry both ever-green broad-leaved forests and deciduous trees quite similar to those of the tropical monsoon forests. On the highlands, are various species of conifers such as pines and cypresses which are important soft-woods. As the perennial plant growth is not checked by either a dry season as in the Mediterranean, or a cold season as in the cool temperate regions, conditions are well suited to a rich variety of plant life including grass, ferns, lianas, bamboos, palms and forests. The well distributed rainfall all the year round makes the regions look green at all times.

It is interesting to note that the warm temperate eastern margins are the homes of a number of valuable timber species. In eastern Australia the most important are eucalyptus trees, with scanty foliage and thick fern undergrowth. Some of the eucalyptus are very tall, over 250 feet and they make hardy timber. The Australian Alps of Victoria and the Blue Mountains of New South Wales have great reserves of temperate eucalyptus forests that make up part of the timber exports of Australia. From the forests of south-eastern Brazil, eastern Paraguay, north-eastern Argentina come valuable warm temperate timbers such as the Parana pine, and the quebracho (axe-breaker, an extremely hard wood used for tanning) and wild yerba mate trees, from which the leaves are gathered for making Paraguay tea. Today, large yerba maté plantations have been set up to produce Paraguay tea, an increasingly important export item of Paraguay. In Natal, the

warm Mozambique current encourages heavy precipitation along the coast and many species of palm trees thrive. The highlands yield extensive forests of chestnuts, ironwood and blackwoods. An unusual occupation is the commercial cultivation of wattle trees in plantations for tanning extracts and for use in Natal's coal mines as pit-props.

The forests of China and southern Japan also have considerable economic value and include oak, camphor, camelia and magnolia. Unfortunately the tremendous population pressure in the two countries has caused much of the original forest to be cleared for fuel or crop cultivation. Deforestation has resulted in many barren hill-slopes that are still feeling the impact of soil erosion. The Gulf states of U.S.A. have lowland deciduous forests. The trees grow close together with thick undergrowth and leafy branches. Walnut, oak, hickory and maple are some of the more common species, while in the more sandy regions grow pines. Much of the forest cover has given way to the cultivation of sub-tropical crops like cotton, maize and fruits

Economic Development

The warm temperate eastern margins are the most productive parts of the middle latitudes. There is adequate rainfall, no prolonged drought, and the cold season is warm enough for most crops to survive. Thus the growing season is almost continuous, though summer is the busiest part of the farming year. Monsoon China together with southern Japan and other parts of the eastern margin climatic zone accounts for almost a third of the world population. Food has to be raised to feed the teeming population. The hills are terraced, fields are irrigated, and agriculture is extended to the limits of production. It is no exaggeration to say that the temperate monsoon lands are the most intensively tilled parts of the earth. Besides the widespread cultivation of maize and cotton in the Corn and Cotton Belts of U.S.A. fruit and tobacco are also grown. Rice, tea and mulberries are extensively grown in monsoon China. Elsewhere are found other products of economic importance, e.g. cane sugar in Natal, coffee and maize in South America and dairying in New South Wales and Victoria. Let us now examine some of the regions more closely.

1. Farming in monsoon China. Undoubtedly this is the world's greatest rice growing area. A third of the world's rice is grown in China, though the huge population of 750 million leaves very little for export. In fact, in normal years, imports of rice and



Terraced Land for rice farming in Japan

other food grains are essential. The Chinese peasants raise 'wet padi' or 'swamp rice' in flooded fields that call for endless hard labour for the greater part of the year. It is said that nowhere else is there so much manual labour devoted to raise a food crop that gives so little economic return. Farming is usually on a subsistence basis. Despite increasing mechanization in padi-cultivation, very few farmers actually make use of new machines because they are expensive and may be impractical in some areas. The only progress that has been made is towards double or treble cropping, which has increased the annual total rice production. When compared with the rapid population growth of the rice-eating nations, the increased production has in no way relieved the critical food problem of Monsoon Asia. Furthermore, milled rice which forms the staple food of the Orient is a seriously deficient diet; the people are therefore not only inadequately fed also physically undernourished.

Monsoon China has all the ideal conditions for padi cultivation; a warm climate, moderately wet throughout the year, and extensive lowlands with fertile moisture-retentive alluvial soil, which if necessary, can be easily irrigated. The land has been tilled from generation to generation, and yet there is little deterioration in soil fertility. The muddy irrigation water from the river basins is silty and

constantly brings new soil to the fields. The water is greatly enriched during floods, though these are far less frequent now, with the improvement made in flood control by the Communist regime. In practice, the Chinese peasants add all kinds of organic wastes to enrich their fields. Rice straw, ashes, clippings, animal dung, refuse, and last but not least, human manure

The most intensively farmed areas are the basins of the Si-kiang, Yang-tze Kiang and Hwang Ho, which are also the most densely peopled areas. The eastern coastlands are equally important. As the flat lands are insufficient for rice cultivation, farmers move up the hill-slopes and grow padi on terraced uplands. The artificial terraces retain the excess water as it flows down the slope. Besides rice the other important crops are *tea*, grown for home consumption and *mulberry leaves* gathered for feeding silk worms, though sericulture is declining

2. Agriculture in the Gulf states. Agriculture in the Gulf states of America differs from that of monsoon China, though they have a similar climate. Lack of population pressure and the urge to export, make rice cultivation a relatively unimportant occupation. It is grown only in a few areas in the southern coastlands of the Mississippi delta. Americans are bread-eaters and one can well imagine how insignificant is rice in the economy of the Gulf states. The most important crops are corn, cotton and tobacco.

(a) Corn. The chief food crop raised is, in fact corn or maize. The humid air, the sunny summer and the heavy showers suit the crop well. It is grown right from the Gulf coast to the Mid-west south of the Great Lakes, with the greatest concentration in the Corn Belt of Nebraska, Iowa, Indiana and Ohio. The region accounts for more than half the world's production of corn, but only 3 per cent of the world's export. This is because most of the corn is used for fattening animals, mostly cattle and pigs. Many farmers do not harvest the corn but instead allow the cattle or pigs 'to hog the corn down' in the field itself. The fattened animals are then sold to the meat plants in Chicago and Cincinnati to be slaughtered and processed into 'corned beef' or frozen and chilled beef. Very little corn is consumed as a staple food in America, though the cereal originated in America as the food crop of the native Indian people. Apart from its ease of cultivation, in respect of soil, climatic and labour requirements, corn's most outstanding feature is its prolific yield. It gives almost twice as much food (mainly starch) per acre as wheat or other cereals. This explains

why it is so widely cultivated in both the warm temperate and the tropical latitudes.

(b) Cotton. Of the cash crops grown in the Gulf states, none is comparable with cotton. In the Deep South, the fibre is so vital to the economic well-being of the southerners that 'cotton is king'! It shapes the destiny of the southern states, being directly responsible for their trade, prosperity and politics. In the early days of America millions of Negroes were brought from Africa as slave labour for the cotton plantations, because the climate was too hot for the white settlers to harvest the cotton themselves. Although slavery was abolished in the nineteenth century, the Negroes are still poor and underprivileged. This is the cause of the present problems between the blacks and the whites in America.

The Gulf type of climate is undoubtedly the best for cotton growing. Its long, hot growing season with 200 days frost free and a moderately high temperature of about 75°F. permits the crop to grow slowly and mature within six months. Like most fibres, cotton likes ample rain and an annual precipitation of around 40 inches is essential. In fact, an adequate moisture supply coming from frequent light showers with bright sunshine between them gives the highest yield. Fine quality cotton also comes from irrigated fields in the drier west provided sufficient water is supplied during the growing season. The Cotton Belt is thus limited by the 20-inch isohyet

U.S.A. is not the only important cotton producer. India's largest industry is cotton textiles. Here yarn is being processed at the Birla mills. *New Delhi Press Information Bureau, India*



on the west and the 77°F. isotherm in the north within which there are at least 200 days without frost. In the very south, in the Gulf-lands, the heavy rainfall damages the lint. This area is therefore less suitable for cotton and is devoted to citrus fruits, cane sugar and market gardening, as in Florida. The commercial cultivation of cotton is now concentrated only in the most favourable areas which are the Mississippi flood plains, the clayey Atlantic coastlands of Georgia and South Carolina, the Black Prairies of Texas and the Red Prairies of Oklahoma. Fig. 146 shows the chief cotton areas.

Generally speaking, the best cotton comes from the maritime districts where the sea breezes and the warming effect of the ocean are most strongly felt. The *Sea Island Cotton* grown in the islands off the coast of Georgia and South Carolina is long-stapled (the fibres are between 1.5 and 2.3 inches in length) and is the best in the world. Further inland, the staples are shorter (about an inch long). This is typical of the bulk of the 'American' cotton. Besides the problem of soil exhaustion and erosion caused by prolonged cotton cultivation, the most dreaded enemy of the Cotton Belt is the boll-weevil. The pest multiplies so rapidly that a pair of boll-weevils, if left unchecked, will breed over 10 million grubs within a single season! The pest is responsible for the westward migration of the Cotton Belt. When it first appeared in 1892 in the eastern U.S.A. it attacked the Sea Island Cotton. Aerial spraying with insecticides and the thorough burning of old cotton stalks, have been found effective in eliminating the boll-weevil.

(c) Tobacco. Another interesting crop closely associated with the Gulf type of climate is tobacco, which incidentally is also a native crop of America. Though it is cultivated in many parts of the world, and the finished products range from Turkish tobacco to Havana cigars and Malaysian cheroots, there is none so universally known as the *Virginia tobacco*. It is the raw material from which most of the world's cigarettes are blended to suit the smokers' taste. The humid atmosphere, the warmth and the well-drained soils of the Gulf states, enable tobacco to be successfully cultivated in many of the eastern states of U.S.A., e.g. Virginia, Maryland, Georgia, North and South Carolina, Kentucky and Tennessee. No less than half the tobacco that enters international trade comes from these states. Regardless of the views that doctors and school teachers may hold, cigar and cigarette-smoking has long been a universal habit that cannot be

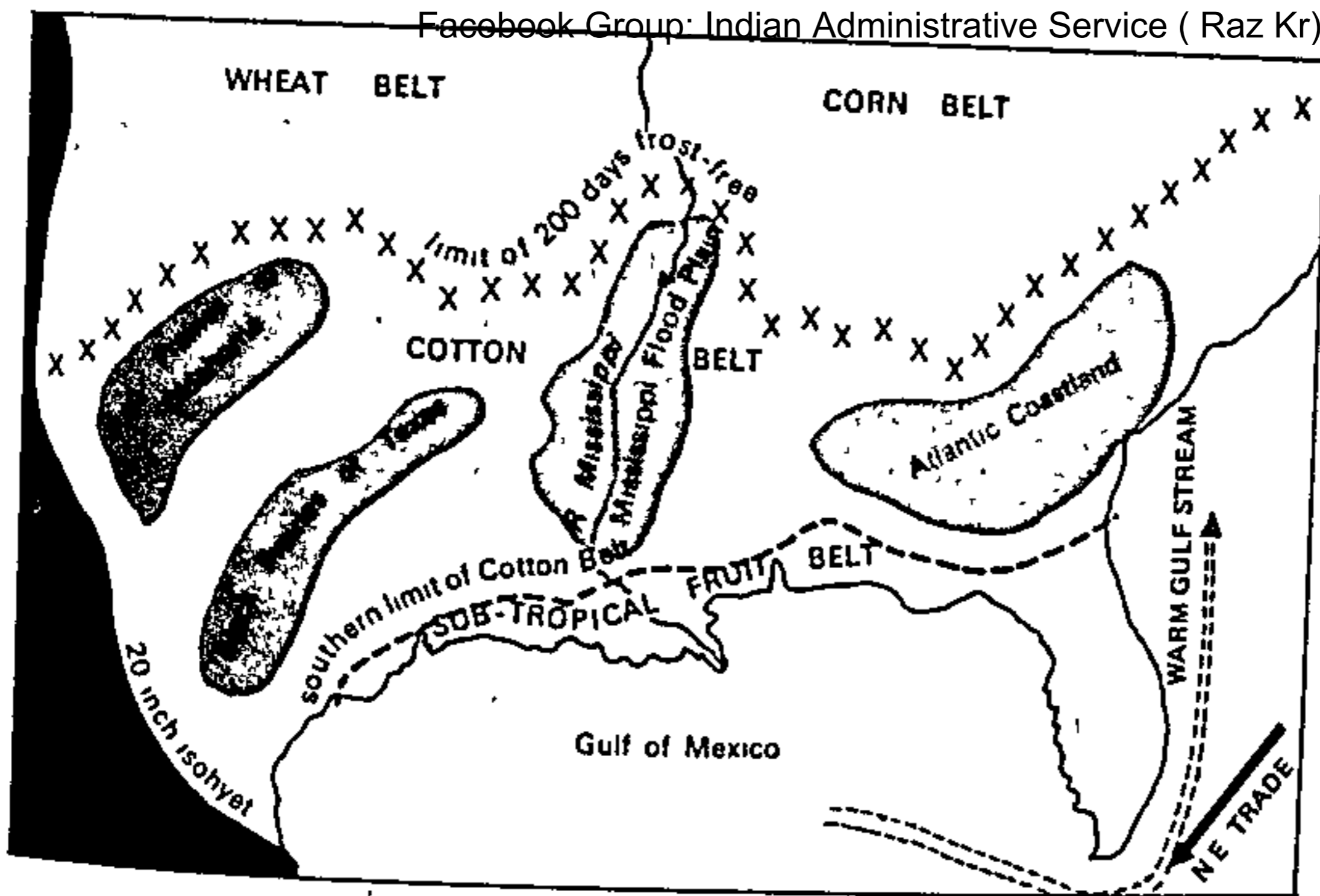


Fig. 146 The Cotton Belt of the U.S.A.

dispensed with. It is the basis of an industry and provides, through duty, a valuable source of income to the government.

3. Crop cultivation in the eastern margins of the southern hemisphere. A close look at the economic map of the southern hemisphere will at once reveal the agricultural importance of its eastern margins which experience a Natal type of climate. The warm moist summers and frost-free winters not only support many crops but also animals. In the pastlands of Natal, cane sugar is the dominant crop, followed by *cotton and tobacco* in the interior. Recent expansion of these crops has come about with improved *irrigation*. Maize is extensively cultivated or use both as 'mealie' an important food item for Africans and 'silage', an animal fodder for cattle rearing. But in comparison with the maize yield of the Corn Belt of U.S.A., the African yield is rather low, often only half. Improvements can be made, farmers attempt some form of crop rotation to rest the rapid rate of soil exhaustion in regions of maize monoculture. Scientific manuring and better methods of cultivation would raise yields.

In South America where rainfall is less than 40 inches there is much grassland on which many cattle and sheep are kept for meat, wool and hides. It is the continuation of the Argentinian Pampas. The mild winters mean that the animals can be kept out-of-doors all the time. The extensive natural pastures provide valuable forage for both cattle and sheep. The products from these two kinds of domesticated animals account for over three-quarters of the annual exports of Uruguay. The remaining

exports come mainly from wheat and flax. Further north in southern Brazil, the rainfall increases to more than 40 inches and forest gradually replaces grass. Here the important occupations are the cultivation of *yerba mate* (Paraguay tea) and the lumbering of *araucaria* or *Parana pine*. Cattle and sheep are reared, and maize and cane sugar are grown.

In eastern Australia the moist Trade Winds bring heavy rainfall to the coastal districts and these are thickly wooded. Giant eucalyptus trees rise one above the other right up the Eastern Highlands. But with the influx of European immigrants, much of the forest has been cleared for settlement and dairying. The eastern margin of New South Wales was, in fact, the earliest part of the continent to be colonised, beginning with Port Jackson, the present site of Sydney. The region is now the chief source of Australia's *milk, butter and cheese*, besides cotton, cane sugar and maize which are increasingly grown in the north.

QUESTIONS AND EXERCISES

1. What do you understand by the China type of climate? Locate on a world map the regions which experience this type of climate, and describe the broad pattern of their agricultural activities.
2. Describe the main factors which affect the climate and vegetation of any three of the

following regions.

- (a) the Gulf states of U.S.A.
- (b) the Iberian peninsula
- (c) Borneo
- (d) Tasmania
- (e) Ceylon

3. Give a reasoned account of any *two* of the following.

- (a) Cotton cultivation in the United States of America.
- (b) Padi growing in monsoon China.
- (c) Dairying in eastern Australia.
- (d) Lumbering in Canada.

4. Analyse, in relation to latitude and other geographical factors, the following climatic figures.

Station	Location	Altitude	Mean January Temp.	Mean July Temp.	Annual Temp. Range	Annual Rainfall
Singapore	1°N., 104°E.	33 feet	78.8°F.	82.0°F.	3.2°F.	95.1 ins.
Santiago	33°S., 71°W.	1,700 feet	67°F.	46.0°F.	21°F.	14.2 ins.
Shanghai	31°N , 121°E.	23 feet	38°F.	81.0°F.	43°F.	44.7 ins.

5. Give an explanatory account of any *three* of the following.

- (a) Local storms (e.g. typhoon, hurricane, pampero) are often associated with the Warm Temperate Eastern Margin Climate.
- (b) The predominant forest trees of eastern Australia are eucalypts.

- (c) U.S.A. accounts for more than 50 per cent of world production of corn (i.e. maize) but only 3 per cent of world exports.
- (d) Farming in monsoon China is usually on a subsistence basis, and the peasants are permanently 'land-hungry'.

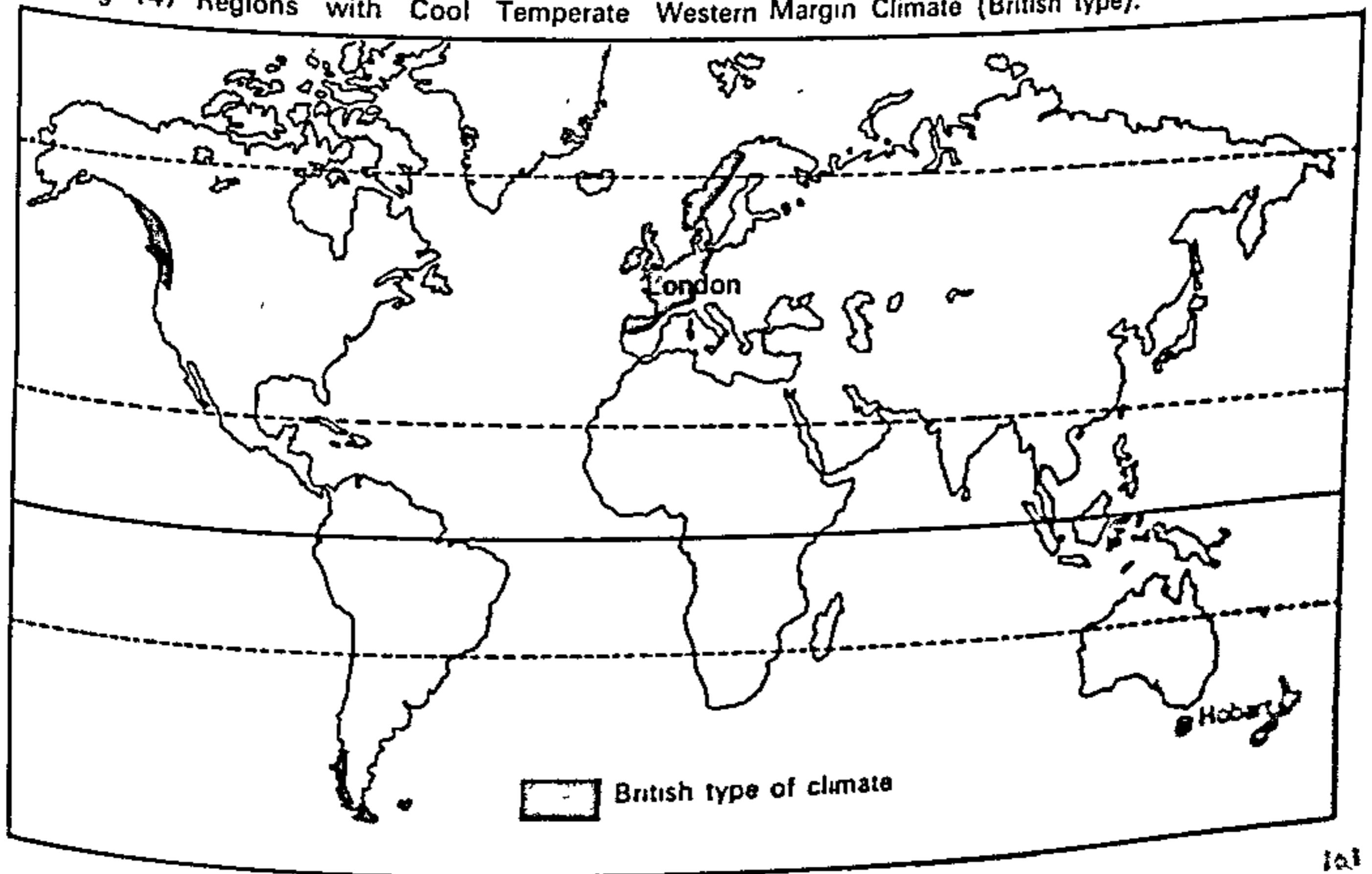
Chapter 22 The Cool Temperate Western Margin (British Type) Climate

Distribution

The cool temperate western margins are under the permanent influence of the Westerlies all round the year. They are also regions of much cyclonic activity, typical of Britain, and are thus said to experience the British type of climate. From Britain, the climatic belt stretches far inland into the lowlands of North-West Europe, including such regions as northern and western France, Belgium, the Netherlands, Denmark, western Norway and also north-western Iberia. There is so much oceanic influence on both the temperature and the precipitation that the climate is also referred to as the North-West European Maritime Climate. In North America, the high Rockies prevent the on-shore Westerlies from penetrating far inland and the British type of climate is confined mainly to the coastlands of British Columbia.

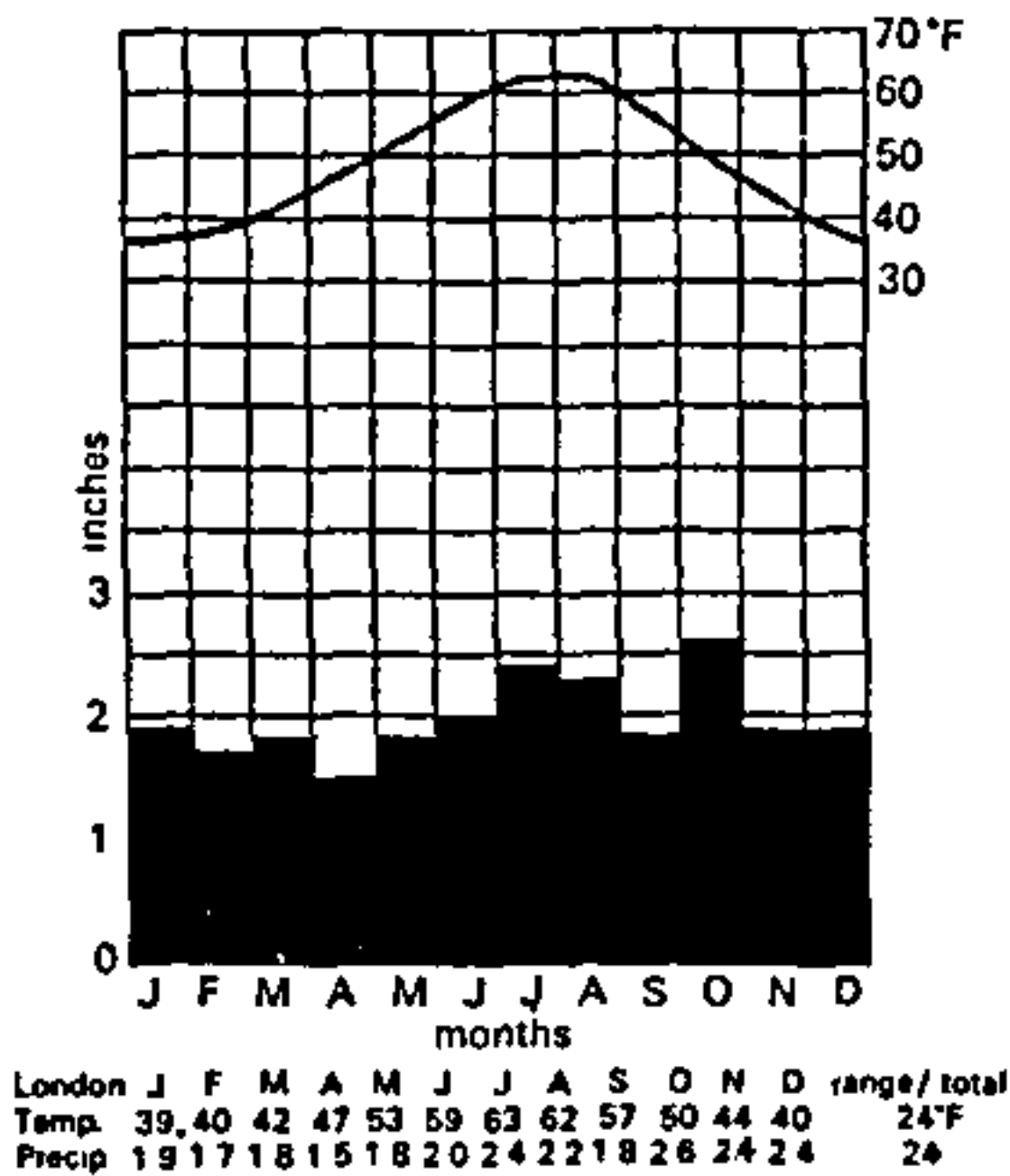
In the southern hemisphere, the climate is experienced in southern Chile, Tasmania and most parts of New Zealand, particularly in South Island. The surrounding large expanses of water have increased the maritime nature of the climate here (Fig. 147).

Fig 147 Regions with Cool Temperate Western Margin Climate (British type).



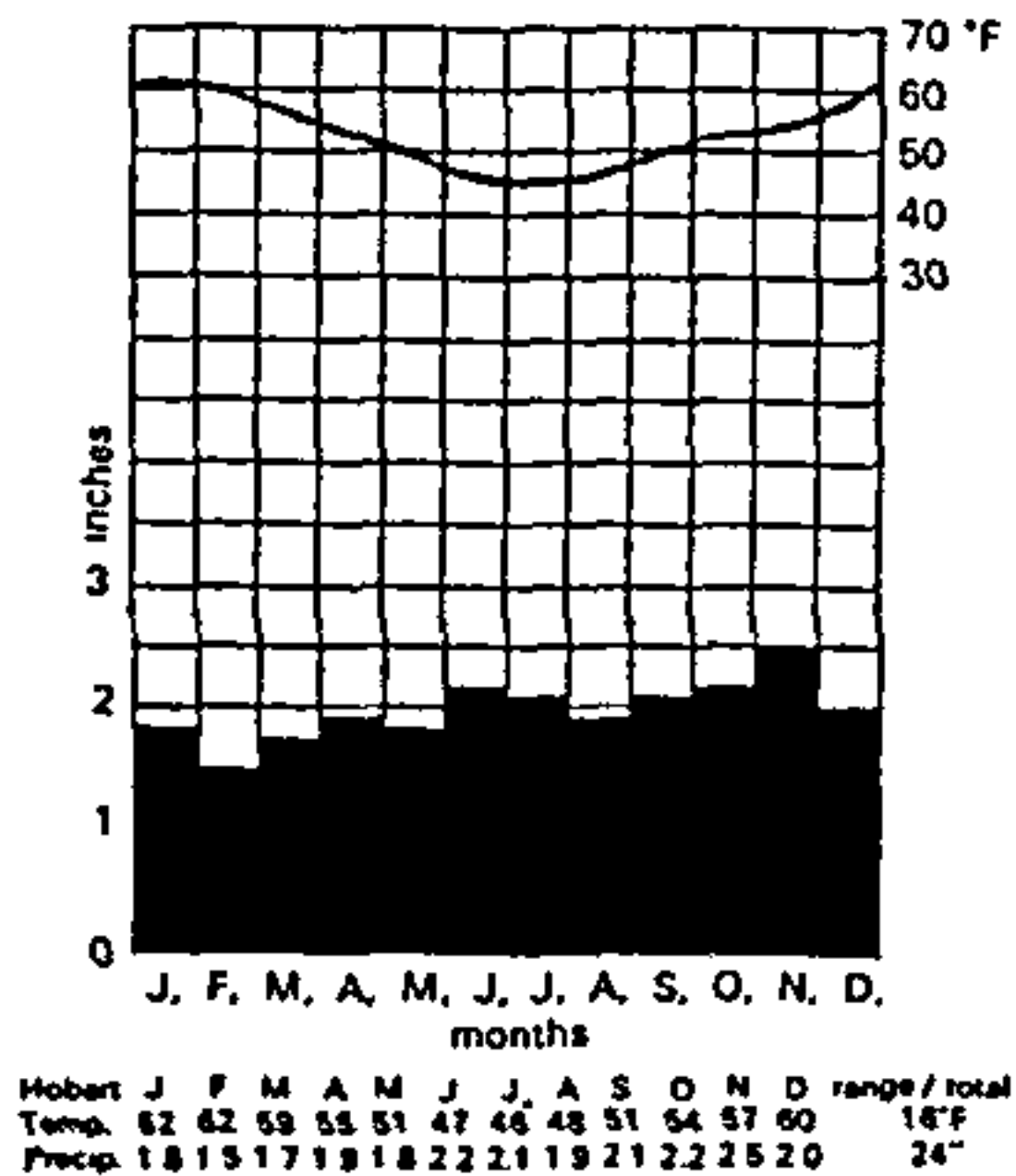
Climate

Temperature. The mean annual temperatures are usually between 40°F. and 60°F. The warmest month in London as illustrated in the temperature graph of London Fig. 148(a) is 63°F. and the coldest month is just around 40°F., thus giving an annual temperature range of only 24°F., which is comparatively small for its latitude (51°N.) Summers are, in fact, never very warm. Monthly temperatures of over 65°F. even in mid-summer are rare. 'Heat waves', as they are popularly called (that is a short spell of warm summer days) are a welcome feature in such cool temperate latitudes, where people do not often see enough of the sun. The climate is ideal for maximum comfort and *mental alertness*. People can work for long hours without feeling drowsy and lethargic as they do in the tropics. There appears to be some direct relationship between climate and Man's output of work. It is no wonder that the cool temperate regions are some of the most advanced parts of the world. Winters are abnormally mild, and no stations actually record mean January temperatures below freezing-point in north-western Europe. This is attributable to the warming effect



Place: London, British Isles (51°N., 0°W)
 Altitude: 18 feet
 Annual precipitation: 24 inches
 Annual temperature range: 24°F. (63°-39°F.)

Fig. 148 (a) British type of climate in the northern hemisphere.



Place: Hobart, Tasmania (43°S, 147°E.)
 Altitude: 177 feet
 Annual precipitation: 24 inches
 Annual temperature range: 16°F. (62°-46°F.)

(b) British type of climate in the southern hemisphere.

of the warm North Atlantic Drift and the prevalence of the South-Westerlies. It has been estimated that the marine stations of the region are almost 25°F. warmer in January than corresponding stations of the same latitude in the interiors. Night frosts do not snow falls in winter too. Sometimes,

unusual cold spells, caused by the invasion of cold polar continental air from the interiors, may hit the western margins for a number of weeks. The climate of the maritime regions as a whole may be described as equable with moderately warm summers and fairly mild winters.

It is quite apparent from Fig. 148(b) of Hobart, Tasmania that the British type of climate in the southern hemisphere is even more equable. Lack of continental land masses in Tasmania, New Zealand and southern Chile means that extremes of temperature are not likely at all. Hobart has mid-summer temperatures of not more than 62°F. while its coldest month in July (winter in the southern hemisphere) is barely below 46°F. The annual temperature range is reduced to only 16°F., which is unusual for the middle latitudes. This is in fact, the average figure for all the maritime stations in the southern continents where insularity overrides all other factors. The annual ranges of other southerly stations are Dunedin 15°F., Christchurch 18°F., Valdivia 14°F. and Punta Arenas 17°F (the last two stations are in southern Chile). The oceanic influences not only keep the winters very mild but also keep the summers cool

Some geographers have described these southerly islands as 'the favoured isles' which has much truth in it.

Precipitation. The British type of climate has adequate rainfall throughout the year with a tendency towards a slight winter or autumn maximum from cyclonic sources. Since the rain-bearing winds come from the west, the western margins have the heaviest rainfall. The amount decreases eastwards with increasing distance from the sea. Though both the quoted stations London and Hobart have 24 inches of precipitation a year, the actual amount varies quite considerably from place to place. Relief can make great differences in the annual amount. For example the western slopes of the Southern Alps of South Island, New Zealand have as much as 200 inches of rainfall (mainly orographic rain) while the Canterbury Plain, in the rain-shadow area has as little as 25 inches. Similarly, the Lake District of Britain has well over 100 inches in contrast to only 24 inches in East Anglia. It is therefore difficult to say how much annual rainfall is typical of the British type of climate. Perhaps, a useful guide would be to confine ourselves to lowland regions which normally have 20 to 40 inches a year e.g. 23 inches in Paris, 28 inches in Dublin, 33 inches in Seattle and 37 inches in Dunedin. Generally, western coastal stations are wetter. Vancouver has 60 inches

of rain, Bergen 84 inches and Valdivia 105 inches. They are exceeded in the annual amount only by the highland stations as mentioned earlier.

The seasons. As in other temperate regions there are four distinct seasons in the British climate type. Light snowfalls can be expected in the winter months normally only of short duration because of the comparatively mild weather. But over the highlands such as the Scandinavian Mountains and the American Rockies, snowfall is heavy and feeds the mountain glaciers that move down the valleys. Winter is the season of cloudy skies, foggy and misty mornings, and many rainy days from the passing depressions. Out at sea, gales are frequent and can be dangerous to shipping. Spring is the driest and the most refreshing season when people emerge from the depressing winter to see everything becoming green again. This is followed by the long, sunny summer. Sun-bathers, picnickers and sightseers are out in the open to enjoy themselves. With the roar of gusty winds and the fall of 'golden' leaves, autumn is ushered in, and the cycle repeats itself. This type of climate with its four distinct seasons is something that is conspicuously absent in the tropics.

Natural Vegetation

The natural vegetation of this climatic type is deciduous forest. The trees shed their leaves in the cold season. This is an adaptation for protecting themselves against the winter snow and frost. Shedding begins in autumn, the 'fall' season, during which the leaves fall and are scattered by the winds. The golden-brown leaves and the 'naked' branches present a very interesting scene. When they are in leaf the deciduous trees have typical rounded outlines with thick trunks and out-spreading branches that yield valuable temperate hardwood (Fig. 149). Some of the more common species include oak, elm, ash, birch, beech, poplar, and hornbeam. In the wetter areas grow willows, alder and aspen. Elsewhere are found other species, e.g. chestnut,

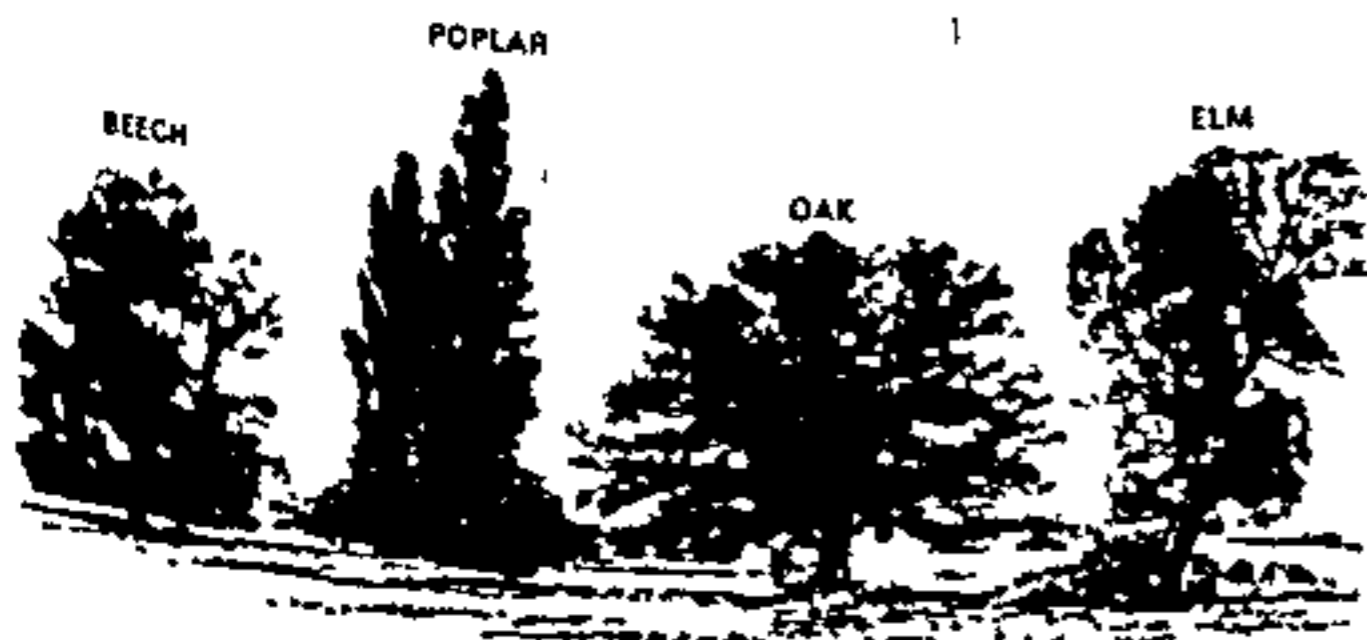


Fig. 149 Some deciduous trees

sycamore, maple, and lime.

Unlike the equatorial forests, the deciduous trees occur in pure stands and have greater lumbering value from the commercial point of view. The open nature of the forests with sparse undergrowth is useful in logging operations. Easy penetration means much cost can be saved in the movement of the logs. The deciduous hardwoods are excellent for both fuel and industrial purposes. In Tasmania, the temperate eucalypts are also extensively felled for the lumbering industry. Higher up the mountains in the Scandinavian highlands, the Rockies, southern Andes and the Southern Alps of New Zealand, the deciduous trees are generally replaced by the conifers which can survive a higher altitude, a lower temperature and poorer soils.

Economic Development

A very large part of the deciduous woodlands have been cleared for fuel, timber or agriculture. The dense population necessitates the removal of the lowland forests, particularly for the plough. In Britain there is only 4 per cent of the original forest left. A large range of cereals, fruits and root crops are raised, mainly for home consumption rather than for export. North-West Europe, which includes some of the most crowded parts of the globe, has little surplus for export. It is, in fact, a net importer of food-crops, especially wheat from almost all parts of the wheatlands for bread-making and other food items. The region differs from many others in its unprecedented industrial advancement. The countries are concerned in the production of machinery, chemicals, textiles and other manufactured articles rather than agriculture, fishing or lumbering, though these activities are well represented in some of the countries. Fishing is particularly important in Britain, Norway and British Columbia. Since the manufacturing aspect of industrial geography will be dealt with in much greater detail in Chapter 27, we shall deal here with the agricultural development of the region.

1. Market gardening. Though market gardening is practised throughout the world wherever there is a large urban population, nowhere else is it so highly specialized as in North-West Europe. Several factors account for this. All the north-western European countries (Britain, France, West Germany, Benelux and Denmark) are highly industrialized and have high population densities. There are more towns and cities than in other continents despite its small size. It is understandable that the demand for fresh vegetables, green salads, eggs, meat, milk and fruits

will be tremendous. The city dwellers, the factory workers and the civil servants who make up the bulk of the urban population consume large quantities of fresh provisions daily and these must be provided by local farmers if *freshness* of the produce is to be ensured.

In north-western Europe *intensive market gardening* is carried out in many specialized areas e.g. the Vales of York and Evesham in the United Kingdom where climatic, soil and other factors best suit this form of agriculture. Farms are normally small, located near large cities or industrial areas. Soils, whether silty, loamy or podzolic, are carefully maintained at a high degree of fertility. Very selective fertilizers are applied depending on the type of crops in cultivation. Farming is carried out intensively, aiming at high yield and maximum cash returns. As the crops are perishable, a good network of transport is indispensable. The produce such as lettuces, cabbages, cauliflowers, tomatoes, onions, peas and fruits are seldom shipped but conveyed by high-speed conveyances such as trucks or vans. Perhaps a more appropriate term to use is truck farming, which is commonly used in the United States

In a few instances warmer weather or better soils, as in south-west England (Devon and Cornwall), can also induce farmers to take to market gardening despite their remoteness from the more populated districts. Early vegetables, early potatoes and tomatoes reach London from the Canary Islands, the Channel Islands, and from Brittany, in north-west France. Similarly, bulbs and flowers from the polderlands of the Netherlands and eggs, bacon and other dairy products from Denmark are sent to most of the major industrial centres of Europe in almost perfect condition for household consumption. The horticultural industry in the Netherlands is so highly specialized that Dutch tulips and bulbs are flown by the K.L.M. (Dutch Airlines) to Rome, Paris, Zurich, and London. In Australia, high-speed boats ply across the Bass Strait daily from Tasmania to rush vegetables, tomatoes, apples and beans to most of the large cities in mainland Australia. It is no wonder the Australians nicknamed Tasmania the 'garden state'.


2. **Mixed farming.** Throughout Britain and north-western Europe, farmers practise both arable farming (cultivation of crops on ploughed land) and pastoral farming (keeping animals on grass meadows). Crops may be raised for cash sales or as fodder for cattle or sheep. The proportion of crops and animals in the farm at any time depends to a great extent on the

type of soil, the price of the cereals and the demand for animals and animal products. The farmers also plant a few fruit trees (apples, pears, plums), rear pigs, keep poultry, mainly for eggs, and even have bees for honey. There is such a great variety in the farms that the term mixed farming is most aptly applied.

Amongst the cereals, wheat is the most extensively grown, almost entirely for home consumption because of the very dense population in north-western Europe. At one time, some of the European countries (France, Denmark and the Netherlands) used to be wheat exporters, but the keen competition from the new wheat-lands of the New World forced most of the farmers to divert their interest to other more profitable uses of their land such as market gardening, dairying or an intensive form of mixed farming. With the rise of industry, more arable farms are being devoured by factories and wheat is now a net import item in Europe.

The next most important cereal raised in the mixed farm is barley. The better quality barley is sold to the breweries for beer-making or whisky distilling and is raised preferably in the drier areas. *Maltung barley* is thus grown in south-eastern Britain near the hop-growing area (hops are also used for beer) where rainfall is less than 30 inches. On heavy soils or wetter regions, barley is grown mainly as an animal fodder, sometimes mixed with oats as 'dredge corn'. Both are raised in crop rotations with a leguminous crop (beans or clover) and a root crop (turnips or beet sugar).

The most important animals kept in the mixed farm are cattle. North-western Europe was originally the home of many world renowned cattle breeds, e.g. Guernsey, Ayrshire and Friesian, which are first class dairy cattle for milk production. The countries bordering the North Sea (Britain, Denmark, the Netherlands) are some of the most advanced dairying countries where cattle are kept on a scientific and intensive basis. Europeans drink more milk than anybody else except the New Zealanders. In the United Kingdom, a person drinks almost a pint of milk a day! From milk, other important dairy products are derived. These are *butter, cheese, cream, and skimmed milk or casein*, a raw material for making plastics, paper and drugs. The temperate western margin type of climate is almost ideal for intensive dairying. Cheese is a specialized product of the Netherlands, from Edam and Gouda. From Denmark comes high-quality butter, of which she ranks with New Zealand as one of the world's greatest exporters. In Devon and Cornwall clotted




An English farm. Notice the well-wooded countryside *Central Office of Information London*

cream is made, which is less perishable than fresh milk. It can be sent over longer journeys without being contaminated. The Swiss have also made excellent use of their alpine pastures for keeping dairy cattle. Fresh milk is converted into various forms of condensed or evaporated milk, and exported around the world for baby-feeding, confectionery, ice-cream and chocolate making.

Besides dairying, some cattle are kept as beef cattle, e.g. the Hereford and Aberdeen Angus, but their numbers are very small in comparison with those of Argentina or Australia, where meat production is the primary concern. The high rate of beef consumption in Europe (about 40 lb. a year per head of population in the United Kingdom) necessitates large imports of frozen and chilled beef. In the mixed farms in Europe, farmers keep cattle also with a view

of enriching their fields with the *animal dung*. The pigs and poultry act as scavengers that feed on the left-overs from root-crops and dairy processes. In this way, Denmark is able to export large quantities of *bacon* from pigs that are fed on the *skimmed milk*, a by-product of butter-making. Fresh chickens' eggs from the farms and more recently, from large poultry yards also form part of the export products of Denmark. Sheep are kept both for wool and mutton. In British Columbia, mixed farming is restricted only to the most favoured parts of the Western lowlands, the region being so mountainous and thickly forested.

3. Sheep rearing. This is well developed in some parts of the British type of climate. Britain is the home of some of the best known sheep breeds, e.g. Leicesters, Lincolns and Southdowns which are dual-purpose, noted for mutton as well as wool. With the



A sheep station near Hawkes Bay, New Zealand *N.Z. High Commission Malaysia*

greater pressure exerted on land by increased urbanization, industrialization and agriculture, sheep rearing is being pushed further and further into the less favoured areas. The principal sheep areas are on foothills, well-drained uplands, chalk and limestone scarplands, and the light, sandy coasts. In Britain, the major sheep areas are the Pennines, (Swaledale breeds) Scottish Highlands (the Blackface), the Southern Uplands (Cheviot), the Welsh Mountains (Black Welsh) and the scarplands of south-eastern England (Romney Marsh). Britain was once an exporter of wool and her woollen textiles industry began with local Pennine wool, but today with a greater population and a more intensive use of her better agricultural land, she has neither surplus nor mutton for export. She has become instead important exporter of British pedigree animals newer sheep lands of the world. This is equally

true of other north-western European sheep areas, in which industrialization has effectively altered the pattern of land use.

In the southern hemisphere, sheep rearing is the chief occupation of New Zealand, with its greatest concentration in the Canterbury Plain. It has been estimated that for every New Zealander there are 20 sheep. Many factors have led to this unprecedented growth during the past century including extensive meadows, a mild temperate climate, well-drained level ground, scientific animal breeding, and last, but most vital, the development of refrigeration, which enables frozen or chilled Canterbury lamb and Corriedale mutton to reach every corner of the globe. Though New Zealand has only 4 per cent of the world's sheep population, it accounts for two-thirds of the world's mutton exports, and one sixth of world wool exports. In Tasmania and southern Chile, sheep

rearing has always been a predominant occupation with surplus sheep products for the international trade.

4. **Other agricultural activities.** Apart from market gardening and mixed farming which have been singled out for greater individual treatment, the British type of climate also supports a number of other important crops. Amongst the food crops, potatoes feature prominently in the domestic economy of the cool temperate regions. It is the staple food in supplementing wheat or bread for millions of people. In terms of starch, it yields far more food than any cereals and can be cultivated over a wide range of climatic and soil types. But normally a cooler and more northerly latitude is preferred because the crop will be less prone to the attack of 'blight', a virus disease that is particularly infectious in warm and humid countries. Since the introduction of the crop by the Spanish conquerors from the Andean states of Peru and Bolivia in the sixteenth century, potato-growing has spread far and wide in Europe. Today almost two-thirds of the world's annual production of potatoes comes from Europe, of which Poland, Germany, France and United Kingdom are the major producers. Besides its principal use as a substitute for bread, large quantities of potatoes are also consumed as animal fodder and as a source of industrial alcohol.

Another interesting crop that is found almost exclusively in north-western Europe (including European U.S.S.R.) and parts of U.S.A. is beet sugar. The need for such a crop was greatly felt during the Napoleonic Wars around 1800 when military block-

about the vital importance of securing a certain amount of self-sufficiency in their sugar requirements. The first beet sugar factory in Europe was established in 1801. Farmers were given subsidies (aids or allowances) to induce them to devote at least part of their farm to the crop. Since then beet-sugar has become an integral part of many European farms. It is grown either on special beet farms for cash sales or in conjunction with cereals in crop rotation. The beet is crushed for sugar and the green tops are used as animal fodder. The crop thrives best in the warmer and drier east of Britain and in mainland Europe. The highest sugar yield is obtained when the autumn is both dry and sunny. Attempts to grow the crop in the colder north or the wetter west have so far been rather unsuccessful, except in some

sheltered localities. In Britain most of the beet-sugar factories are located in the Fens and East Anglia.

QUESTIONS AND EXERCISES

1. The following statements attempt to describe a type of climate.

'... Westerlies come all the year roundthere is a tendency towards an autumn or winter maximum of rainfall.....light snow falls in winter.. ...ports are never frozenbut frosts do occur on cold nights .. .the seasons are very distinct..... and the climate is very favourable for maximum human output.....'

- Name the type of climate that it describes.
- Locate with the aid of a sketch map a region where such a type of climate is best represented.
- Explain why such a type of climate is ideal for human habitation.

2. Describe and explain with the aid of sketch maps the essential differences between the various climatic types found within the cool temperate zone.

- What are the characteristic features of temperate deciduous forests?
- Name the various species of deciduous forests and account for some of their industrial uses.
- Explain why there is comparatively little of the original forest left.

4. Write a geographical account of any *three* of the following economic activities.

- mixed farming
- beet sugar cultivation
- cool temperate orchard farming
- sheep rearing
- woollen textile industry

5. Give an explanatory account of any *two* of the following.

- The Netherlands is a major exporter of butter and cheese.
- Sheep outnumber the population of New Zealand by 20:1.
- No country produces and exports more wool than Australia.
- Market-gardening is a product of urbanization.

Chapter 23 The Cool Temperate Continental (Siberian) Climate

Distribution

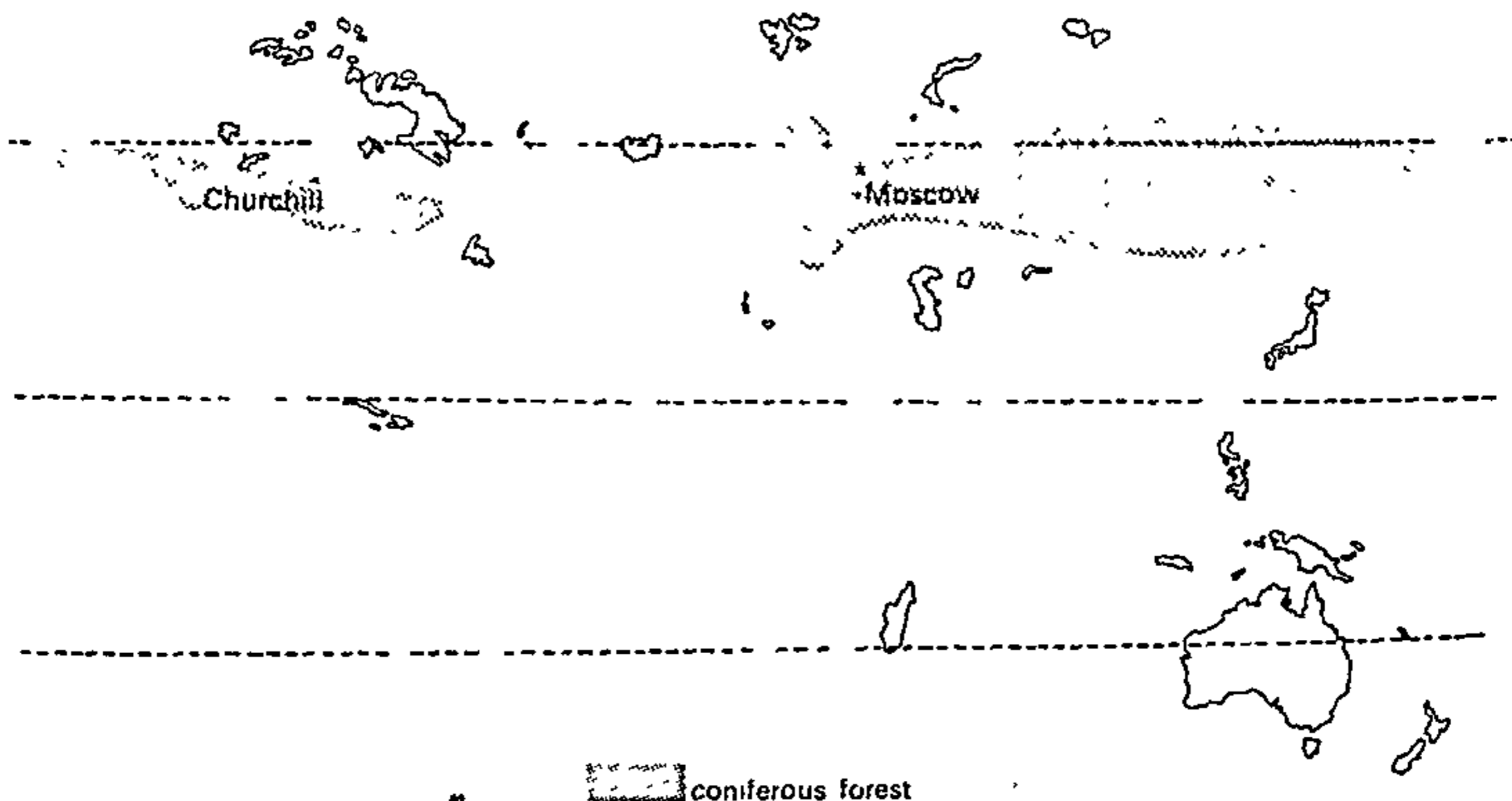
The Cool Temperate Continental (Siberian) Climate is experienced only in the northern hemisphere where the continents within the high latitudes have a broad east-west spread (Fig. 150). On its poleward side, it merges into the Arctic tundra of Canada and Eurasia at around the Arctic Circle. Southwards, the climate becomes less severe and fades into the temperate Steppe climate dealt with in Chapter 19.

The predominant vegetation of this Siberian or "sub-Arctic" type of climate is evergreen coniferous forest. It stretches in a great, continuous belt across North America, Europe and Asia. The greatest single band of the coniferous forest is the taiga (a Russian word for coniferous forest) in Siberia. In Europe the countries that have a similar type of climate and forest are mainly in northern Europe, Sweden and Finland. There are small amounts of natural coniferous forest, due to high altitude, in Germany, Poland, Switzerland, Austria and other parts of Europe. In North America, this sub-Arctic belt stretches from Alaska across Canada into Labrador, and is found on the high Rocky Mountains farther south.

The Siberian Climate is conspicuously absent in the southern hemisphere because of the narrowness of the southern continents in the high latitudes. The strong oceanic influence reduces the severity of the winter and coniferous forests are found only on the mountainous uplands of southern Chile, New Zealand, Tasmania and south-east Australia.

Climate

Temperature. The climate of the Siberian type is characterized by a bitterly cold winter of long duration, and a cool brief summer. Spring and autumn are merely brief transitional periods. The isotherm of 50°F. for the warmest month forms the poleward boundary of the Siberian climate and the winter months are always below freezing. The stations chosen to illustrate this type of climate are Moscow, in continental Europe and Churchill, in northern Canada, bordering Hudson Bay. The coldest month in Moscow is January with 12°F. (20° below freezing point). The warmest month (July) is as high as 66°F.; thus there is an annual range of 54°F., which is common in the Siberian type of



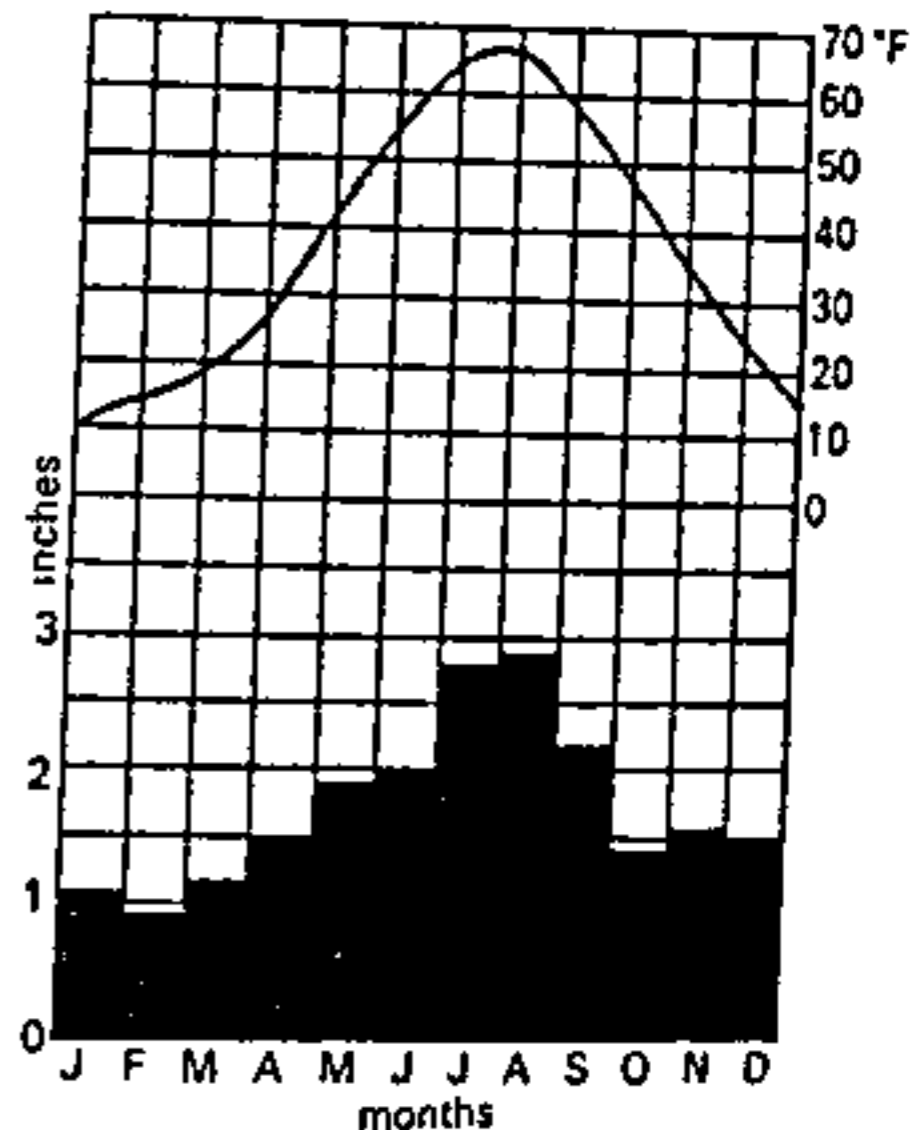
The cool temperate coniferous forest

climate. In comparison, the annual temperature range for Churchill is even higher, reaching 73°F. (-19°F. in January and 54°F. in July). This is due to the more northerly position of Churchill. The extremes of temperature are so great in Siberia that it is often referred to as the 'cold pole of the earth'. Some of the lowest temperatures in the world are recorded in Verkhoyansk (68°N. 113°E. and only 330 feet in altitude) where -90°F. was once recorded. This is, in fact, 170°F. colder than Kuala Lumpur! It is almost unimaginable. In North America, the extremes are less severe, because of the continent's lesser east-west stretch. The lowest mid-winter means in the cold Mackenzie Valley are not lower than -70°F.

With such low temperatures in the cold season, heavy snowfall can be expected. Frosts occur as early as August and by September lakes and ponds are already ice-bound. All over Russia, nearly all the rivers are frozen. The number of days in which the rivers are frozen increases from south to north. In normal years, the Volga is ice-covered for about 150 days, while those further north (e.g. the lower courses of the Ob, Lena and Yenisey) are ice-covered for more than 210 days or 7 months! Occasionally cold, northerly polar winds such as the blizzards of Canada and buran of Eurasia blow violently at 50 m.p.h. or more and at a temperature of 50°F. below freezing-point. The powdery snowflakes are blown around in the lower atmosphere and visibility is greatly reduced. Conditions are so unbearable that Siberia is very sparsely populated but it is gradually being developed.

Precipitation. The interiors of the Eurasian continent are so remote from maritime influence that annual precipitation cannot be high. Generally speaking, a total of 15 to 25 inches is typical of the annual precipitation of this sub-Arctic type of climate. It is quite well distributed throughout the year, with a summer maximum from convectional rain when the continental interiors are greatly heated (mid-summer temperatures of 60° to 75°F. are quite usual and the maximum recorded in Siberia is a real surprise—102°F.!) In winter the precipitation is in the form of snow, as mean temperatures are well below freezing all the time.

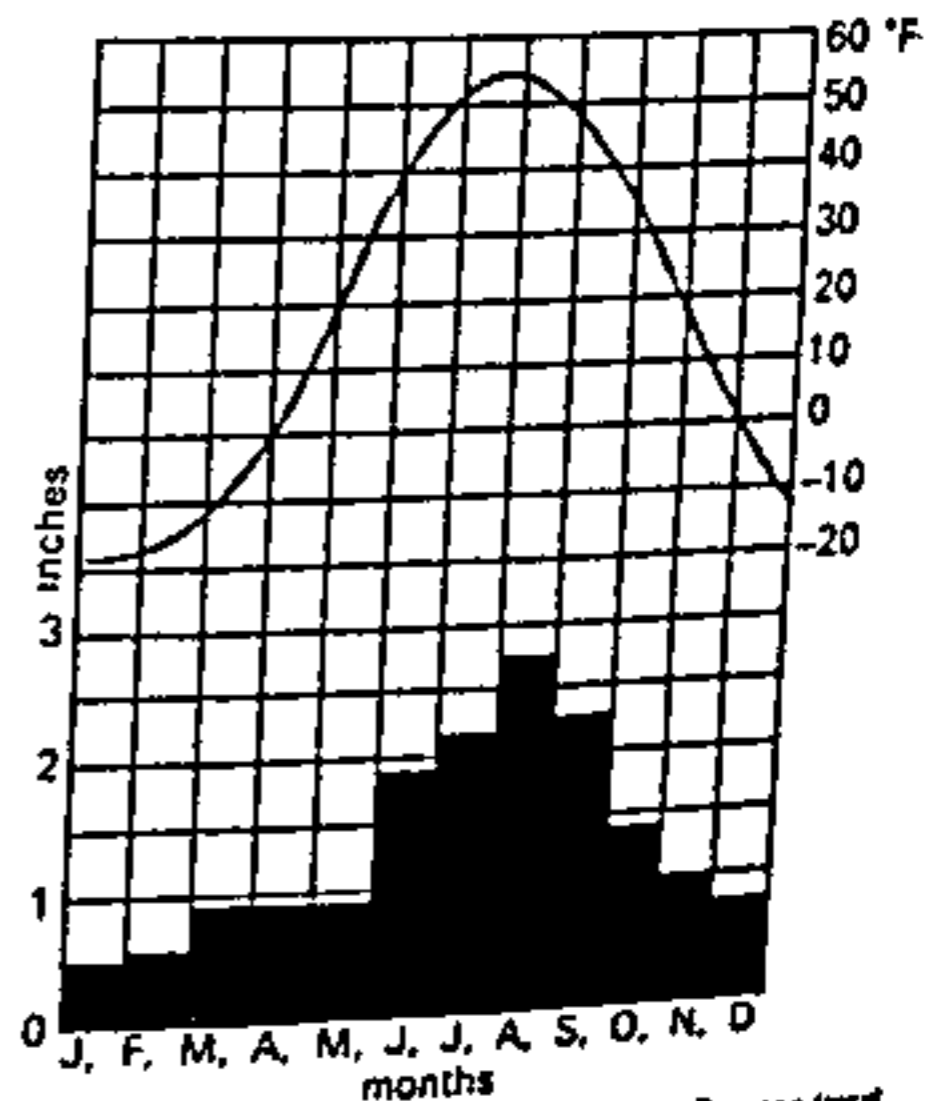
The precipitation rhythm can best be grasped from the two representative stations chosen, in Fig. 151 (a) and 151 (b). Moscow with an annual precipitation of 21 inches has most of the rainfall concentrated in the warmer months (June—September). In a region



Moscow	J	F	M	A	M	J	J	A	S	O	N	D	range/total
Temp	12	15	24	38	53	62	66	63	52	40	28	17	54°F
Precip.	1.1	0.9	1.2	1.5	1.9	2.0	2.9	2.9	2.2	1.4	1.6	1.8	21"

Place: Moscow, U.S.S.R. (56°N., 37°E.)
 Altitude: 480 feet
 Annual precipitation: 21 inches
 Annual temperature range: 54°F (66°-12°F.)

Fig. 151 (a) Siberian Climate in Eurasia



Churchill	J	F	M	A	M	J	J	A	S	O	N	D	range/total
Temp	-19	-17	-6	14	30	43	54	52	42	27	6	-11	73°F
Precip.	0.5	0.6	0.9	0.9	1.8	2.2	2.7	2.3	1.4	1.0	0.7	1.0	16"

Place: Churchill, Manitoba, Canada (58°N., 94°W.)
 Altitude: 44 feet
 Annual precipitation: 16 inches
 Annual temperature range: 73°F. (54°-19°F.)

Fig. 151 (b) Siberian Climate in Canada.

where overall temperature is low, evaporation is not rapid and the relative humidity is high, this small amount of precipitation is adequate for tree growth. The conifers, which require little moisture, and transpire an equally small amount, are best suited to this type of sub-Arctic climate.

In Churchill, Fig. 151 (b), the annual precipitation is just 16 inches with a distinct summer maximum.

The total precipitation of the Siberian climate is determined by such factors as altitude, latitude, proximity to the poles, amount of exposure to influences by Westerlies, (on western parts of continents), temperate monsoons (on the eastern parts of continents) and the penetration of the cyclones. European U.S.S.R. usually has more than 20 inches of annual precipitation because of some on-coming Westerlies and the periodic penetration of cyclones. Eastern Siberia also has over 20 inches, being moistened by the S.E. Monsoon from the Pacific Ocean. Central Siberia and Canada have about 15 inches, due to their continentality and lack of sea influence. Polewards and southwards, the amount again decreases to only 12 inches or less. The cold, dry air of the north is incapable of holding moisture, and in the south are the semi-arid steppes.

Snow falls nearly everywhere in U.S.S.R. in the long, cold winter. The amount varies from place to place. It is heaviest in the northern tundra and in the Siberian taiga, where a thickness of several feet is common. Permanent snowfields like those of the Alps or the Himalayas are absent, because any accumulation of snow is melted with the return of spring and the warm summer. Frozen rivers are thawed, causing a rise in the water level and extensive floods occur. The lower courses of the Ob, Lena and Yenisey are marshy and ill-drained. On the other hand, the presence of a thick mantle of snow is not without its blessings. Snow is a poor conductor of heat and protects the ground from the severe cold above, which may be as much as 30°-50°F. colder! It also provides moisture for the vegetation when the snow melts in spring. When the ground is ploughed and the leached, acidic podzolic soil is improved, the continental interiors of the coniferous forest belt are capable of supporting some agriculture.

Natural Vegetation

No other trees are so well adapted as the conifers to withstand such an inhospitable environment as the Siberian type of climate. The coniferous forest belts of Eurasia and North America are the richest sources of softwood for use in building construction, furniture, matches, paper and pulp, rayon and other branches of the chemical industry. The world's greatest softwood producers are U.S.S.R., U.S.A., Canada and the Fenoscandian countries (Finland, Norway and Sweden). In the production of wood pulp (by both chemical and mechanical methods), the U.S.A. is the leader. But in the field of newsprint, Canada has outstripped all other producers, accounting for almost half of the world's total annual production. The more accessible coniferous forests have reached the limit of production but the relatively inaccessible taiga of Siberia will remain the richest reserve of temperate softwood.

There are four major species in the coniferous forests.


1. Pine, e.g. white pine, red pine, Scots pine, Jack pine, lodgepole pine.
2. Fir, e.g. Douglas fir and balsam fir.
3. Spruce.
4. Larch.

Their presence in pure stands and the existence of only a few species are a great advantage in commercial forest exploitation.

Coniferous forests

1. Coniferous forests are of moderate density. Unlike the equatorial rain forests which are luxuriant and contain trees of various heights, the coniferous forests are more uniform and grow straight and tall, up to a height of about 100 feet. Where the poleward limit of tree growth is approached the trees are widely spaced, and give way to tundra vegetation (Fig 152).

Fig. 152 Diagram to show changes in vegetation in journey Polewards from the Taiga Zone





Coniferous forests on the eastern Rockies, Alberta, Canada *National Film Board of Canada*

Almost all conifers are evergreen. The low annual temperature with more than half the year below the growing-point temperature of 43°F., means that evergreens are at an advantage. Growth begins as soon as growing-point is reached in spring. The conifer has a two-year fructification cycle. The seeds are pollinated in one year and dispersed in the following year. There is no annual replacement of new leaves as in deciduous trees. The same leaf remains on the tree for as long as five years. Food is stored in the *trunks*, and the bark is thick to protect the trunk from excessive cold.

3. Conifers are conical in shape. This is another adaptation to survive the sub-Arctic climate. The sloping branches prevent snow accumulation which may snap the branches. It also offers little grip to the winds.

4. Leaves are small, thick, leathery and needle-shaped. This is to check excessive transpiration. The leaf surface is reduced to the minimum, as transpiration can be quite rapid in the warm summer due to intense continental heating.

5. There is little undergrowth. The podzolized soils

of the coniferous forests are poor. They are excessively leached and very *acidic*. The evergreen leaves provide little leaf-fall for humus formation, and the rate of decomposition of the leathery 'needles' in a region of such low temperature is slow. All these factors are deterrents to the growth of much undergrowth. Absence of direct sunlight and the short duration of summer are other contributory factors to a sparse undergrowth, but where trees are widely spaced near the tree-line, heath and tundra plants cover the intervening ground.

Besides the continental interiors of the higher latitudes, coniferous forests are also found in other climatic regions wherever altitude reduces the temperature. The conifers are, in fact, the dominant trees of the mountainous districts in both the temperate and tropical countries. But on very steep slopes where soils are immature or non-existent, even the conifer cannot survive.

Economic Development

The coniferous forest regions of the northern hemisphere are comparatively little developed. In

Canada, eastern Europe and Asiatic Russia, large tracts of coniferous forests are still untouched. Only in the more accessible areas are the forests cleared for lumbering. The various species of pine, fir, larch and spruce are felled and transported to the saw-mills for the extraction of temperate soft-woods. There is little agriculture, as few crops can survive in the sub-Arctic climate of these northerly lands. The long, cold winter, the frozen soils and the low mean annual temperature throughout the year exclude all but the hardiest crops. Only in the more sheltered valleys and the lands bordering the steppes are some cereals (barley, oats, rye) and root crops (potatoes) raised for local needs. Many of the Samoyeds and Yakuts of Siberia, and some Canadians are engaged in hunting, trapping and fishing. We shall deal with two of the major activities in greater detail.

1. **Trapping.** Many fur-bearing animals inhabit the northerly lands of Canada and Eurasia. Wherever the cold is keenest, the quality and thickness of the fur also increases. Consequently, the most severe winters produce the finest furs which fetch the highest prices. In Canada trappers and hunters, armed with modern automatic rifles, reside in *log cabins* in the midst of the coniferous forests to track down these animals. Their lives are hard and precarious at times, but the rewards are great if the 'harvests' are good. Muskrat, ermine, mink, and silver fox are the most important fur-bearing animals sought after in Canada. The Hudson Bay Company has many stations scattered in the northern regions to trade in furs with the Canadian trappers and hunters. To ensure a more regular supply of furs many fur farms have been established in Canada. Animals such as the silver fox and ermine are kept in captivity, and skinned when the furs reach a marketable stage. They fetch high prices in sophisticated cities like New York, London, Paris, Rome and Zurich, where the pelts are processed as attractive fur coats and women's handbags. In Siberia other fur-bearing animals are trapped. These are squirrels, otters, bears, sables, lynxes, martens, and foxes. As in Canada, fur-farming has now replaced hunting of wild animals in many parts of Siberia as the main source of furs.

2. **Lumbering.**
occupation of the
 vast reserves of
 basis for the lumbering industry. The trees are felled for many purposes.

(a) **Saw-milling.** This processes the logs into lumber, plywood, planks, hardboard and other

constructional woods.

(b) **Paper and pulp industry.** Timber is pulped by both chemical and mechanical means to make wood pulp the raw material for paper-making and newsprint. The development of the printing industry has made paper and pulp indispensable. Canada and U.S.A. are leading producers of the world's supplies of newsprint and wood pulp respectively.



A lumberjack uses a power-saw to cut up a fallen tree, Quebec, Canada National Film Board of Canada

(c) **As a fuel.** Less than a quarter of the world's softwood is burnt as fuel, because its industrial uses are far more significant. In contrast, almost three-quarters of the world's hardwoods are burnt as fuel, particularly tropical hardwoods where the trees occur in mixed stands.

(d) **As an industrial raw material.** Timber has a wide range of uses. In Sweden, matches form a major export item. From other temperate countries, timber is used for making furniture, wood-carvings, toys, crates and packing cases. From the by-products of the timber, many chemically processed articles are derived such as rayon turpentine, varnishes, paints, dyes, liquid resins, wood-alcohols, disinfectants and cosmetics.



Logs are poled into a factory from the Ottawa river, Quebec, Canada *National Film Board of Canada*

QUESTIONS AND EXERCISES

Commercial exploitation of the coniferous forests is characterized by the following features

1. The conifers are limited in species. Pine, spruce and fir are the most important in the northern forests, while larch is more predominant in the warmer south. They occur in homogeneous groups and not mixed as in the tropical forests. This not only saves time and costs, but also enhances the commercial value of the felled timber.

2. In these northerly latitudes, agriculture is almost impossible and lumbering replaces farming in the continental interiors. Even where crops are cultivated, farmers are idle in the winter months and can supplement their income by doing part-time lumbering in the forests, as they do in most parts of Europe

3. Lumbering is normally carried out in the winter when the sap ceases to flow. This makes felling much simpler. The snow-covered ground also makes logging and haulage a relatively easy job. The logs are dragged to the rivers and float to the saw-mills downstream when the rivers thaw in spring.

This has greatly assisted the development of the lumbering industry in eastern Canada and Sweden. Unfortunately, over the greater part of Siberia, all the rivers drain polewards into the Arctic Ocean which is frozen for three-quarters of the year, and there are few saw-mills there. With the use of the Northern Sea Route, which links Murmansk and Vladivostok via the Arctic Ocean, development is increasing.

Cheap hydro-electricity for driving the saw-mills is harnessed in the mountainous uplands of North America and Europe and has greatly assisted the lumbering industry.

1. Compare and contrast deciduous forests and coniferous forests in respect of the following.

- ✓ (a) distribution
- ✓ (b) vegetational characteristics
- ✓ (c) climatic influence
- ✓ (d) economic development

2. Distinguish between hardwoods and softwoods. What industrial uses are made of them? Account for their large scale production for export in any one country.

3. Give a reasoned account of any *three* of the following.

- (a) The annual temperature range of Moscow is 54°F.
- (b) The annual precipitation of Leningrad is not more than 19 inches.
- (c) The lower courses of the Siberian rivers are frozen for as long as seven months
- (d) One of the coldest spots on the globe is Verkhoyansk with a record lowest temperature of -90°F.

4. What is meant by

- (a) the taiga
- (b) the veld
- (c) the selvas

Account for the distribution and characteristics of any *two* of them.

5. Describe the role played by forest products in the economy of *either* Canada or Sweden.

Chapter 24 The Cool Temperate Eastern Margin (Laurentian)

Distribution

The Cool Temperate Eastern Margin (Laurentian) Climate is an intermediate type of climate between the British and the Siberian type of climate. It has features of both the maritime and the continental climates. It is apparent from Fig. 153 that the Laurentian type of climate is found only in two regions. One is north-eastern North America, including eastern Canada, north-east U.S.A., (i.e. Maritime Provinces and the New England states), and Newfoundland. This may be referred to as the North American region. The other region is the eastern coastlands of Asia, including eastern Siberia, North China, Manchuria, Korea and northern Japan. It may be referred to as the Asiatic region.

In the southern hemisphere, this climatic type is absent because only a small section of the southern continents extends south of the latitude of 40°S. The only possible location is in eastern Patagonia, south of Bahia Blanca (lat. 39°S.) to Tierra del Fuego (lat. 54°S.) But the climatic barrier of the southern Andes is so complete, that the Westerlies hardly ever reach Patagonia. The region is subjected to

aridity rather than continentality. Its annual precipitation is not more than 10 inches, so that it is a rain-shadow desert. Elsewhere in the southern hemisphere, the climate is so equable and the oceanic influence is so profound that neither the continental nor the eastern margin type of climate exists.

Climate

The Laurentian type of climate has cold, dry winters. the summer might be even hotter. Though rain falls throughout the year, there is a distinct summer maximum from the easterly winds from the oceans. Of the annual precipitation of 30 to 60 inches, two-thirds come in the summer. Winter is dry and cold, because the winds are dry Westerlies that blow out from the continental interiors. We shall now examine in closer detail the variations of the Laurentian type

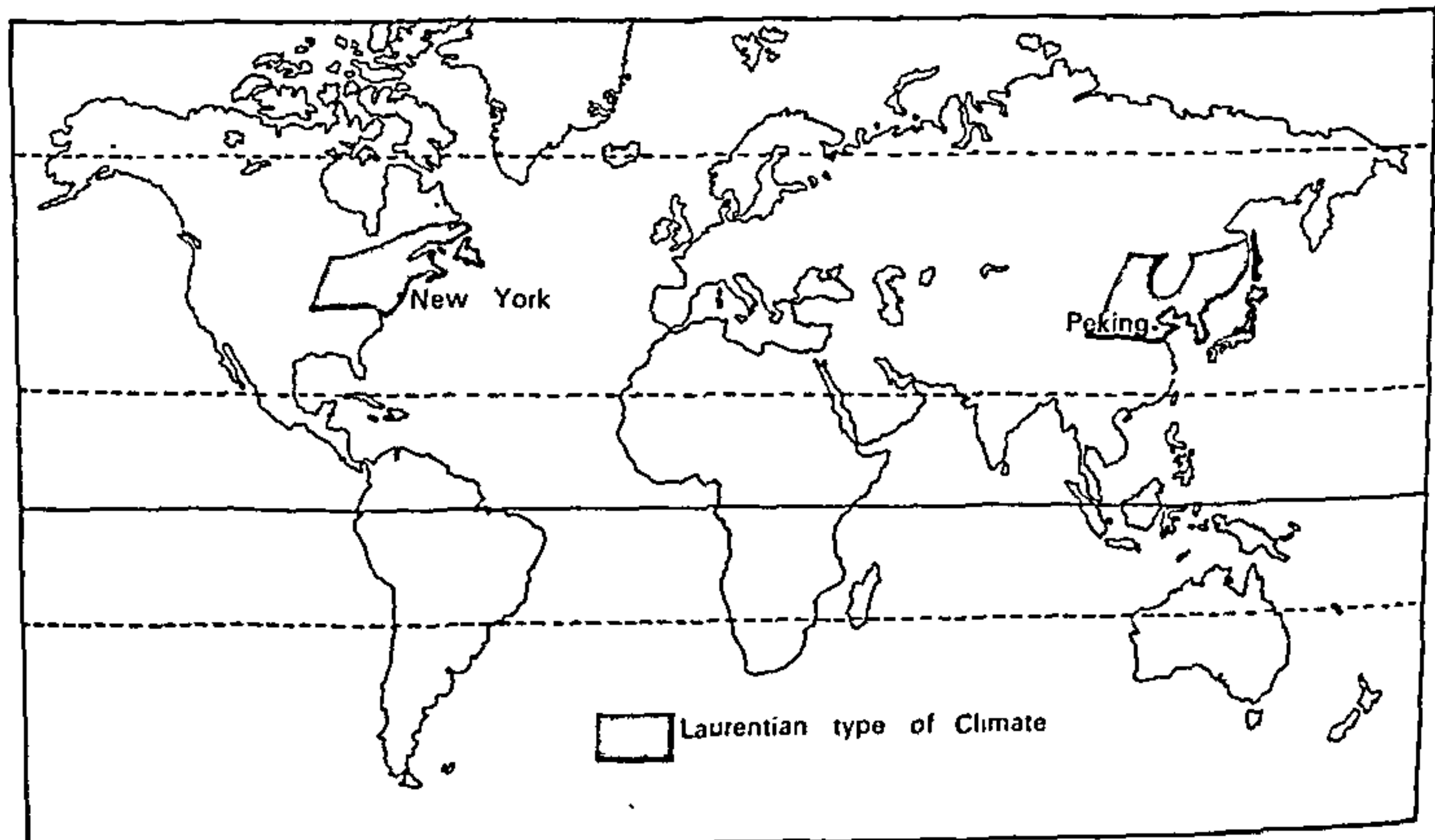
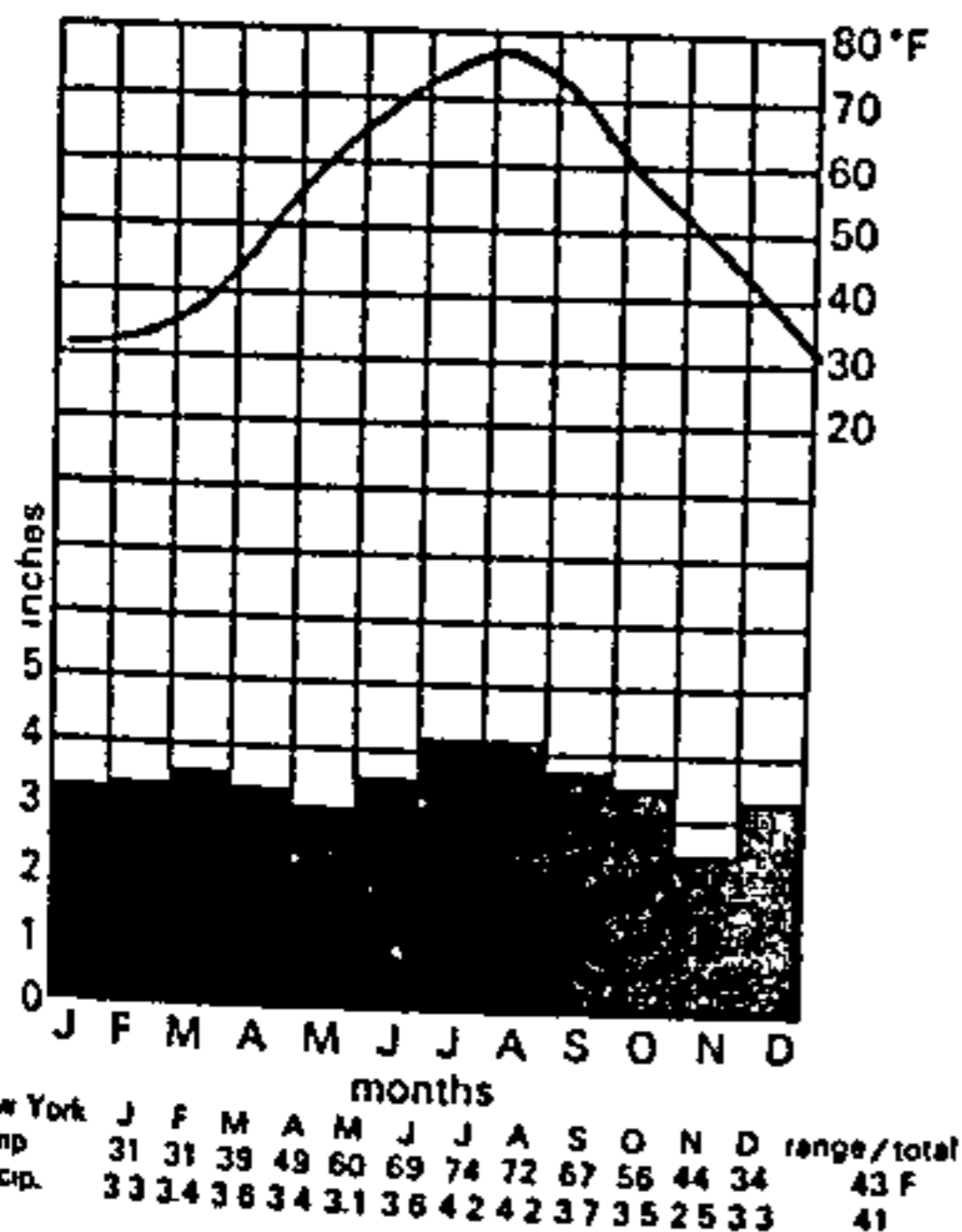
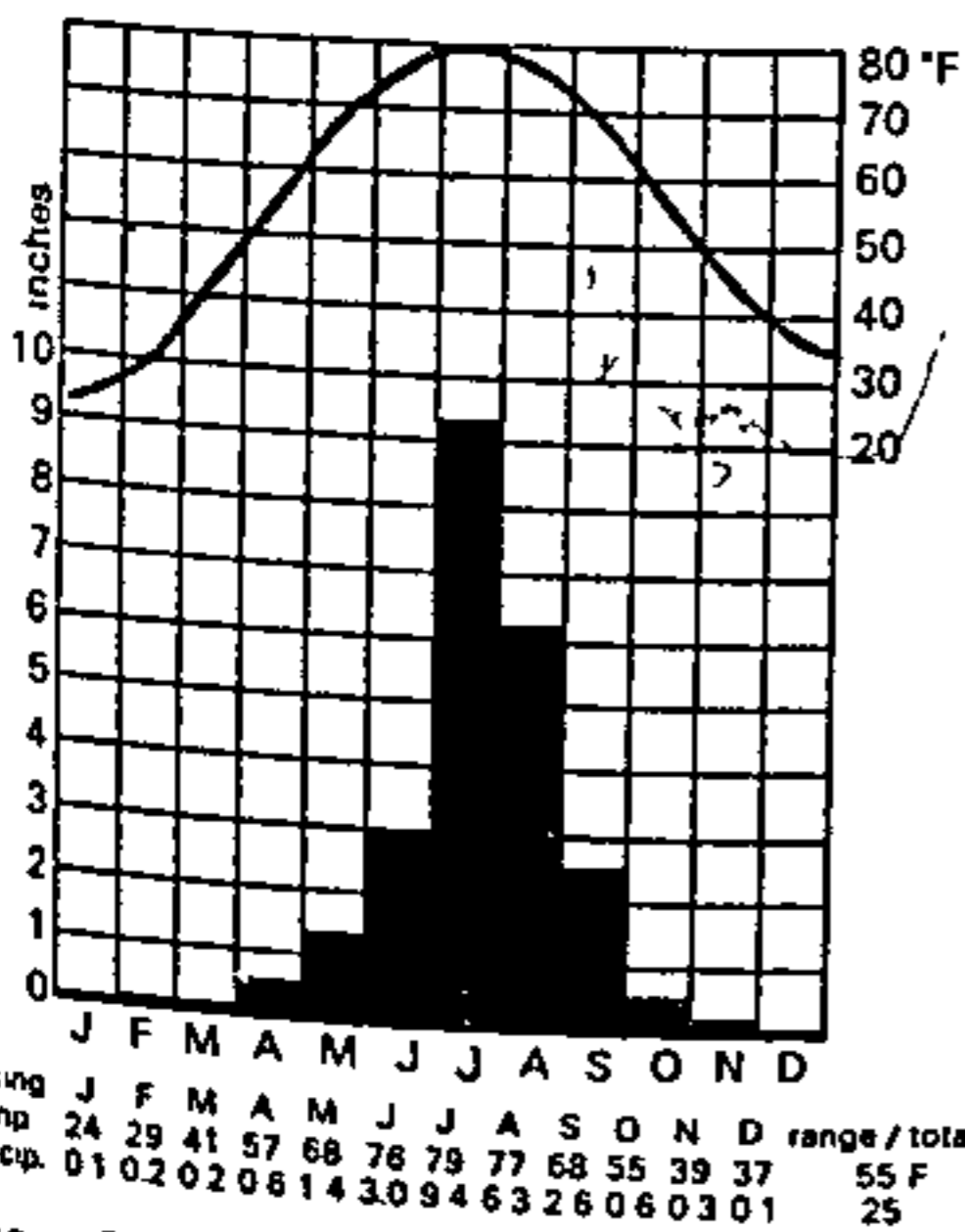


Fig. 153 Regions with a Cool Temperate Eastern Margin Climate (Laurentian type)



Place: New York, U.S.A (41°N., 74°W.)
 Altitude: 314 feet
 Annual precipitation: 41 inches
 Annual temperature range: 43°F. (74°-31°F.)

Fig. 154 (a) Laurentian type of Climate in North America



Place: Peking, North China (40°N., 116°E.)
 Altitude: 131 feet
 Annual precipitation: 25 inches
 Annual temperature range: 55°F (79°-24°F.)

Fig 154 (b) Laurentian type of climate in Asia

American region is its uniformity in precipitation (about 3 to 4 inches monthly) with a late summer maximum. New York in Fig. 154(a) has an annual precipitation of 41 inches with the wettest months in July and August (4.2 inches each). No month is really dry, and the driest month, November, has 2.5 inches of rain. This uniformity of precipitation is largely due to the Atlantic influence and that of the Great Lakes. The warm Gulf Stream increases the moisture content of easterly winds from the open Atlantic. The prevailing Westerlies which penetrate across the Rockies carry depressions over the Great Lakes to the New England states. These winds thus promote wet conditions especially in winter, which are vital for the agricultural activities of northeastern North America. The meeting of the warm Gulf Stream and the cold Labrador Current on coastal waters off Newfoundland produces dense mist and fog and gives rise to much precipitation. St. John's, its capital has as much as 54 inches of annual precipitation. It is said that Newfoundland experiences more drizzles than any other part of the world.

In summer the Westerlies bring less depressions and extend their continental influence to the coast. Temperatures are normally high in summer for the latitude. New York has a mean July temperature of 74°F. and sometimes even as high as 90°F. Once, on 7 August 1918, the absolute maximum of 104°F. was reached. Such high temperatures in a cool temperate maritime region, where the relative humidity is high, can be very trying. Prolonged heat waves cause discomfort and frustration in crowded cities. In winter, the temperature drops and snow falls. New York has two months below freezing-point, and an annual temperature range of 43°F. Away from the maritime influence, the cold increases. The mean January temperatures for Quebec, Ottawa and Montreal are 10°F., 12°F. and 14°F. respectively. The temperature ranges widen accordingly. The Asiatic region. In contrast, the rainfall distribution of the Asiatic region is far less uniform. Winters are cold and very dry while summers are very warm and exceptionally wet. Peking, a typical station of the Laurentian Climate in northern China will bring out these facts very clearly. It has seven dry months from October to April with a total rainfall of less than 2.1 inches which is only one-twelfth of the annual total of 25 inches. The remaining five months receive more than an inch a month, with 9.4 inches in July alone. The rainfall regime, is, in fact, similar to that of the tropical

of climate between the North American region and the Asiatic region. The most remarkable characteristic of the Laurentian climate of the North

monsoon type in India, where the whole year's rainfall is concentrated in the three summer months. The mountainous interior of China has such pronounced continental effects that the intense heating in summer creates a region of extreme low pressure, and moisture-laden winds from the Pacific Ocean and the Sea of Japan blow in as the South-East Monsoon. The Laurentian type of climate here is often described as the Cool Temperate Monsoon Climate. It has a very long, cold winter, and a big annual range of temperature. The July mean for Peking is 79°F . while that of January is only 24°F . The temperature range is therefore more than 55°F . The dry, cold wind that blows out from the heart of Asia in winter carries fine, yellowish dust and deposits it as a thick mantle of loess in Shansi, Shensi and other neighbouring provinces at the bend of the Hwang Ho. Much of the winter precipitation in northern China, Korea and Hokkaido, Japan, is in the form of snow. In the mountainous districts, the snow piles to a depth of 5 to 10 feet.

The climate of Japan is modified by its insularity, and also by the meeting of warm and cold ocean currents. It receives adequate rainfall from both the South-East Monsoon in summer and the North-West Monsoon in winter. The latter is the dry, cold wind from mainland Asia, but after crossing the Sea of Japan it has gathered sufficient moisture to give heavy relief rain or snow on the western coasts of Japan. The rainfall is more evenly distributed, as in Tokyo, with two maxima, one in June, the Plum Rain (6.5 inches), and the other in September, the Typhoon Rain (9 inches). On the windward slopes of the Japanese Alps on the west, some stations, e.g. Kanazawa, have more than 102 inches of rain, much of it falling as snow. The maritime influence also effectively moderates the temperature range. Tokyo has a range of 40°F . (79°F . in August and 39°F . in January) with none of the months below freezing-point. The warm Kuroshio has played an important part in making the climate of Japan less extreme. In meeting the cold Oyashio from the north, it also produces fog and mist, making north Japan a 'second Newfoundland'. Fishing replaces agriculture as the main occupation in many of the wented coastlands.

Natural Vegetation

The predominant vegetation of the Laurentian of climate is cool temperate forest. The heavy, the warm summers and the damp air from favour the growth of trees. Generally

speaking, the forest tend to be coniferous north of the 50°N . parallel of latitude. The increase in the length and severity of the winter excludes forests that are not adaptable to cold conditions. In the Asiatic region (eastern Siberia and Korea), the coniferous forests are, in fact, a continuation of the great coniferous belt of the taiga. Lumbering has always been a major occupation of this sparsely populated part of eastern Asia and timber is a leading export item. Much of the original coniferous forests of fir, spruce and larch have been cleared as a result of lumbering rather than agriculture. Eastern Canada, along the banks of the St. Lawrence River is the heart of the Canadian timber and wood pulp industry.

South of latitude 50°N ., the coniferous forests give way to deciduous forests. Oak, beech, maple and birch are the principal trees. Like their counterparts on the western margins, the deciduous forests are fairly open. A long growing season of over six months and an adequate supply of moisture from maritime sources encourage rapid growth of ferns and other temperate undergrowth. The occurrence of trees in almost pure stands, and the predominance of only a handful of species greatly enhance the commercial value of these forests. As a result, they have been extensively felled for the extraction of temperate hardwood. In many parts of Manchuria, Korea and Japan, the forests have made way for the plough. Both food and cash crops are raised. In Canada, due to the greater reserves of coniferous softwoods and their overriding importance in industrial uses, the annual production of deciduous hardwood is much less significant.

Economic Development

Lumbering and its associated timber, paper and pulp industries are the most important economic undertaking. (Details of lumbering have already been dealt with in Chapter 22).

Agriculture is less important in view of the severity of the winter and its long duration. Fortunately the maritime influence and the heavy rainfall enable some hardy crops to be raised for local needs. Potatoes thrive over large areas of the podzolized soils, while hardy cereals like oats and barley can be sown and successfully harvested before the onset of the cold winter. A number of other interesting crops are produced in the Asiatic region such as soya beans (northern China, Manchuria and Korea are amongst the world's leading producers), groundnuts, sesame, rape seeds, tung oil and mulberry. In the North

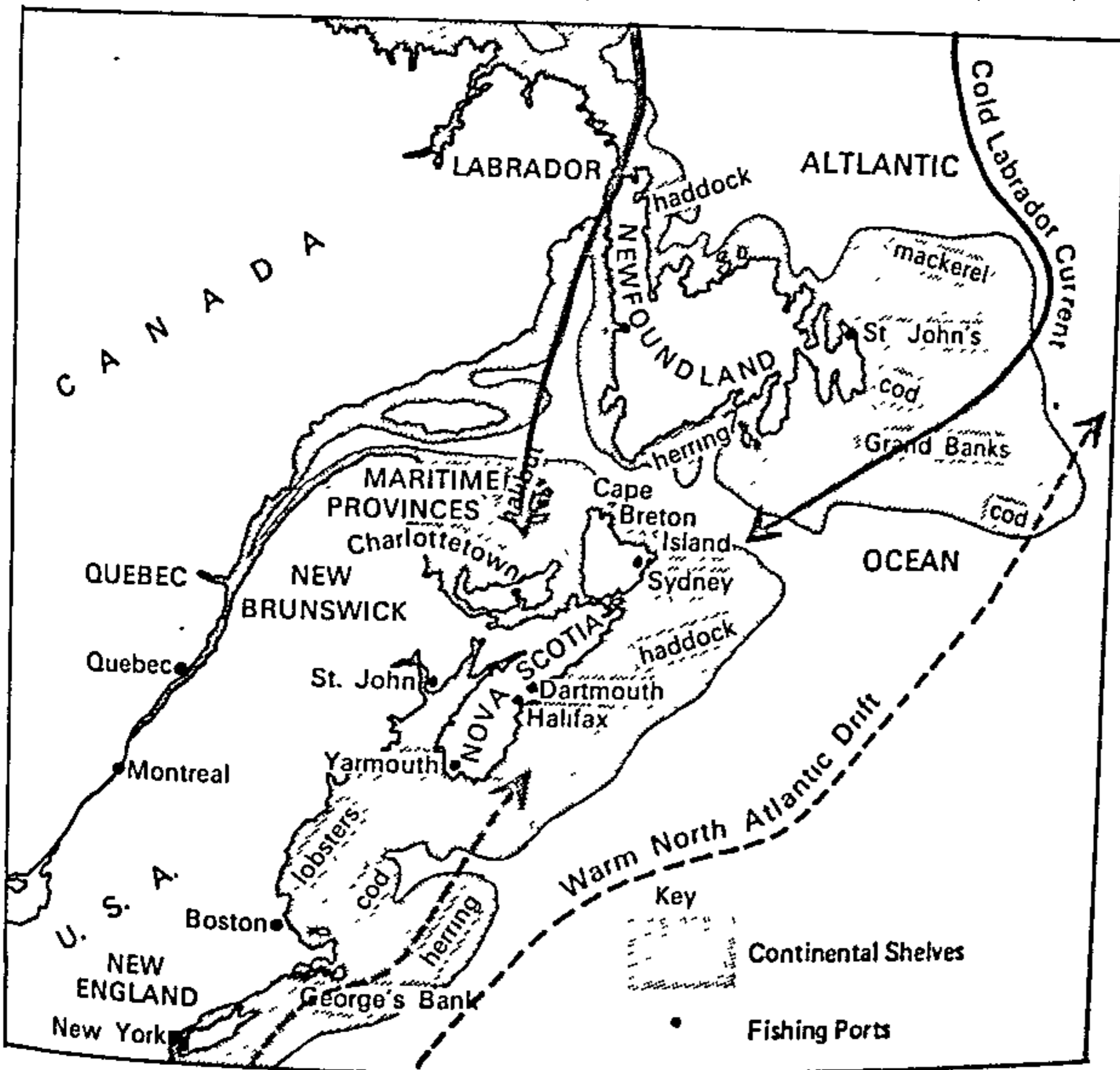



Fig. 155 Fishing: the North American region

American region, arable farming is not carried out on a sizable scale, except in the more favoured localities. Farmers are engaged in *dairy farming, hay cultivation* and, in mild maritime areas, *fruit growing*. The fertile Annapolis valley in Nova Scotia is the world's most renowned region for apples. Fishing is, however, the most outstanding economic activity of the Laurentian climatic regions.

Fishing
Fishing off Newfoundland, the Maritime Provinces and New England
 This is one of the world's largest fishing grounds particularly on the Grand Banks of Newfoundland (Fig. 155). The reasons for its importance are geographical. Fish feed on minute marine organisms, collectively called plankton, which is present in abundance only in shallow waters adjacent to land masses, where sunlight can penetrate through. The gently sloping continental shelves (less than 600 feet deep) which stretch for over 200 miles south-

east of Newfoundland, and off the coasts of the Maritime Provinces and New England contain a rich collection of microscopic plankton. Fish of all types and sizes feed and breed here and support a thriving fishing industry not only in Canada and U.S.A., but also in countries like Norway, France, Britain, Portugal, Denmark, Russia and Japan, who send fishing fleets to the Grand Banks.

As less than 1 per cent of Newfoundland is cultivated, the employment for almost the
 wealth to Newfoundland.
 item of all the Maritime Provinces. Both surface fish which live near the surface and demersal fish which live near the bottom of shallow seas are caught. The chief fish caught is cod which is consumed fresh or dried, salted, smoked, canned or packed in ice for export to mainland America, Central and South America and southern Europe. Cod is also exported too. Other fishes caught are haddock, halibut, hake, herring, plaice, and mackerel. Various



A fishing settlement in Newfoundland. Much of the fish is dried for export *National Film Board of Canada*

kinds of fishing craft and techniques are employed to obtain maximum harvests from the sea. Modern trawlers, dragging large conical-shaped nets, and drifters, carrying curtain-like rectangular nets, operate extensively off the Atlantic coasts. They are equipped with radio and radar devices to navigate through the dense fog, avoid collision with icebergs and also maintain contact with their headquarters on land. Off-shore fishermen also use traps, lines and nets to catch crabs, lobsters and shrimps for home consumption and increasingly for export. Further inland, in lakes and rivers, such as the St. Lawrence and the Great Lakes, freshwater fish, e.g. salmon, trout, eels and sturgeons are caught.

In Newfoundland and along the Atlantic coasts are many fishing ports. St. John's, chief port of Newfoundland with a population of nearing 100,000, is the headquarters of the Grand Banks fishing industries. It also had interests in sealing and whaling but these have declined. In the fishing ports of Halifax and Yarmouth in Nova Scotia and in the New England ports are processing plants that cut, clean, salt, pack or preserve fish for disposal by refrigerated boats, trains or trucks to all parts of the continent. They are bases for large fleets of trawlers. A modern trawler may well cost anything around a million dollars and have men stay on board in fishing factories far out at sea for days and even

Fishing in this part of the world is highly

specialized and very efficient. In fact over-fishing is a growing problem. The United States government and international fishing bodies are now contemplating strict measures in fish conservation if this major source of protein food is to be sustained for regular supply in the years to come.

Fishing off Japan. In the north-west Pacific, surrounding the islands of Japan, is another major fishing area of the world. Nowhere else in the world are there so many people engaged in fishing as in this part of the north-west Pacific. The mountainous nature of Japan and parts of mainland eastern Asia have driven many to seek a livelihood from the sea. The scarcity of meat (there is little pasture in Japan for livestock farming of any kind) and *religious reasons* have popularized fish as the principal item of diet and the chief protein food of the Japanese and the Chinese as well. Large quantities of fish and fish products are either canned or preserved for export to neighbouring countries. The Japanese also make use of fish wastes, fish meal and seaweeds as fertilizers in their farms. Japan is one of the few countries that has taken to seaweed cultivation. Coastal farms that are submerged in water grow weeds for sale as fertilizers, chemical ingredient and even as food.

Another interesting aspect of Japanese fishing is pearl culture. The divers of southern Japan dive down into the coastal waters and bring to the surface

shell-fish called pearl oysters and extract the highly prized *pearls* for sale as ornaments. The lining of the oyster shells, called *mother-of-pearl*, is used for the manufacture of pearl buttons, and other decorative articles. As natural pearls in oysters are difficult to obtain in large numbers, the Japanese have begun to breed the young oysters. By injecting tiny 'seeds' into them, the oysters are made to secrete the pearl material, which accumulates to form 'cultured pearls'. These are collected and exported.

The Japanese interest in fishing is not confined to their own territorial waters, they venture far and wide into the Arctic, Antarctic and the Atlantic waters. Large whaling fleets complete with processing plants and experienced crews stay out in the open seas and return only occasionally for refuelling or replenishment of fresh provisions. As a nation, Japan accounts for a sixth of the world's total annual fish caught. She is the world's greatest fishing nation today. Her active participation in international fishing enterprises and her advanced fishing techniques speak well of her relentless drive to make good from the seas what she lacks on land.


Let us find out why this is possible.

1. Japan is not well endowed with natural resources, for as much as 80 per cent of her land is classed 'non-agricultural'. She has to take to the sea if she wants to survive. This has compelled the people to develop the seas, and fishing has for centuries been the traditional occupation of many coastal Japanese.
2. The continental shelves around the islands of Japan are rich in plankton, due to the meeting of the

... catching, cod, mackerel, bonito, salmon, sardine and tuna, as well as crabs and lobsters.

3. The indented coastline of Japan, provides sheltered fishing ports, calm waters and safe landing

A cultured pearl farm in Japan



places, ideal for the fishing industry. In Hokkaido, where the Laurentian type of climate is too cold for active agriculture, fishing takes first place. Hakodate and Kushiro are large fishing ports, complete with refrigeration facilities.

4. Lack of lowlands and pastures means that only a few animals can be kept to supply meat and other protein food. *Fish*, in all its varied forms, fresh, canned, dried, frozen, and in the form of fish pastes, fish sauce and spiced condiments takes the place of meat as Japan's primary source of protein food. There is a great demand for it locally, and for export to other east Asiatic neighbours which lack the techniques of large scale commercial fishing.

5. The Japanese fishermen began with small fishing boats, using nets, traps and lines. With the progress made in industries, fishing has also become more scientific, aiming at heavy hauls, high returns and economy of *time, effort and money*. Though three-quarters of the fishermen practise off-shore pelagic fishing either full-time or part-time, in small boats, most of the commercial deep-sea demersal fishing is now highly mechanized. Powered trawlers and modern refrigeration plants backed by sound financial organizations have greatly increased the annual fish yield. Japan is now not only a major producer and exporter of fish and marine products, but also a centre for marine and fishing research.

QUESTIONS AND EXERCISES

1. (a) Locate on a world map the extent of the Cool Temperate Eastern Margin (Laurentian) Climate.

(b) Explain why this type of climate is confined to the northern hemisphere

(c) Describe its climate.

2. Compare and contrast the climate of any two of the following pairs of areas

(a) Laurentian Climate in the North American region and the Asiatic region.

(b) Tropical monsoon Climate of India and the Warm Temperate Eastern Margin (China type) Climate in S. China.

(c) The Steppe type of climate in Eurasia and the Siberian type of climate in northern Canada.

(d) The Tundra Climate of Greenland and Trade Wind Desert Climate of central Australia.

- (a) Name the major fishing areas of the world.
- (b) What types of fishing can normally be distinguished in such major fishing grounds?
- (c) Name a few methods used to catch the fish.
- (d) For any *one* major fishing area you have selected, explain the geographical factors which have contributed to its importance.

Write brief notes on any *three* of the following.

- (a) The economy of the forests of the Laurentian regions.

- (b) Fishing in Japan.
- (c) Soya bean cultivation in Manchuria.
- (d) Fruit growing in the Maritime Provinces of Canada.

5. The following statistics are a guide to four different types of climate in the northern hemisphere.

- (a) Name the type of climate that each of them represents.
- (b) Locate a probable station for each.
- (c) For any *two* of them describe their climatic characteristics.

Stations	July temp.	January temp.	Annual temp. range	Annual Rainfall	Month of max. rainfall
A	81°F	78°F.	3°F	96"	April and October
B	55°F.	12°F.	43°F.	8"	June, July, August
C	91°F.	56°F.	35°F.	3"	irregular
D	74°F.	30°F.	44°F.	41"	July, August, September

Chapter 25 The Arctic or Polar Climate

Distribution

The polar type of climate and vegetation is found mainly north of the Arctic Circle in the northern hemisphere. The ice-caps are confined to Greenland and to the highlands of these high-latitude regions, where the ground is permanently snow-covered. The lowlands, with a few months ice-free, have tundra vegetation. They include the coastal strip of Greenland, the barren grounds of northern Canada and Alaska and the Arctic seaboard of Eurasia. (Fig. 156). In the southern hemisphere, the virtually uninhabited continent of Antarctica is the greatest single stretch of ice-cap where the layers of permanent ice are as thick as 10,000 feet.

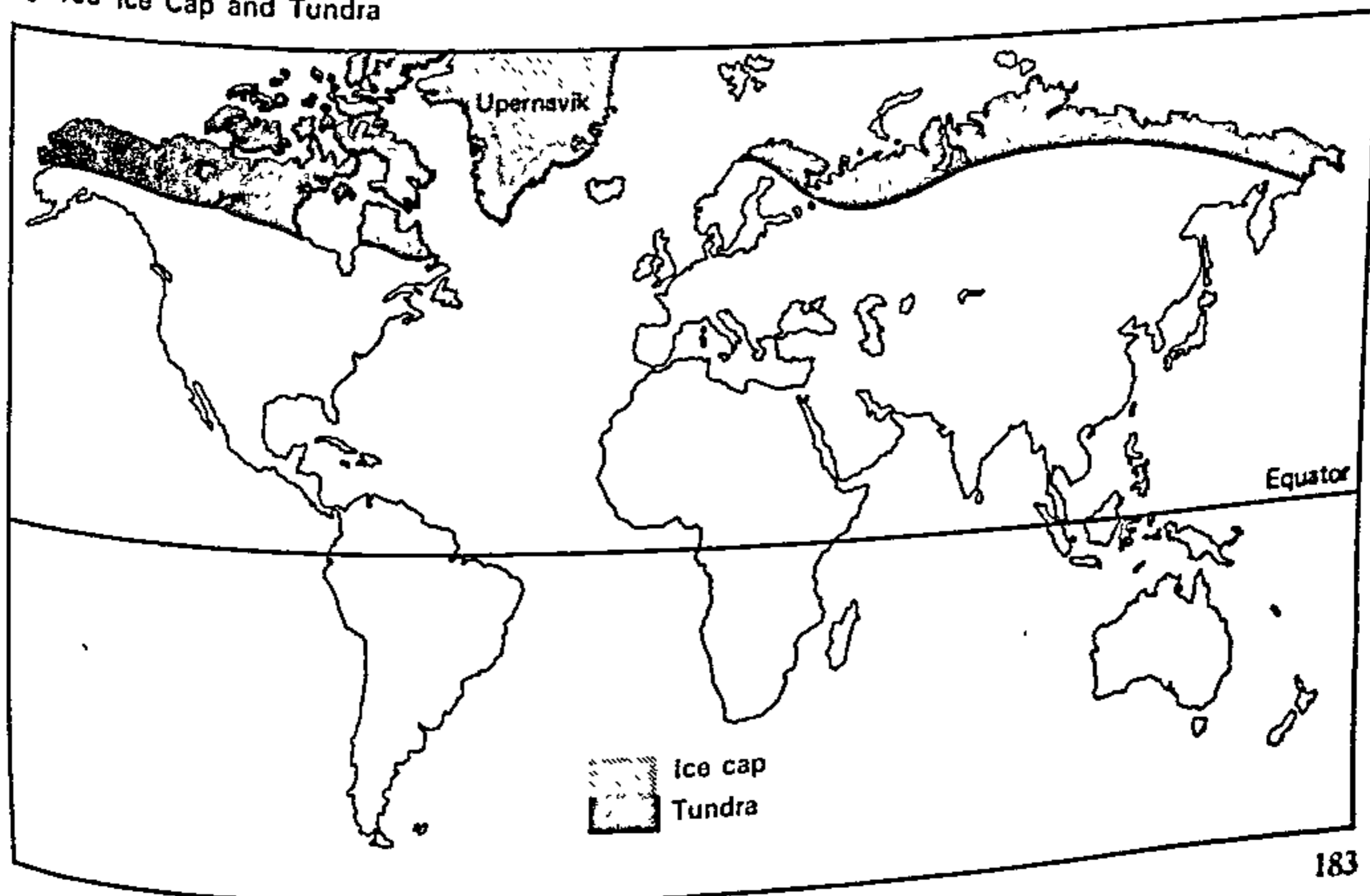
Climate

Temperature. The polar climate is characterized by a very low mean annual temperature and its warmest month in June seldom rises to more than 50°F. In mid-winter (January) temperatures are as low as -35°F. and much colder in the interior. Normally not more than four months have temperatures above freezing-point! Winters are long and

very severe; summers are cool and brief. Within the Arctic and Antarctic Circles, there are weeks of continuous darkness. At the North Pole, there are six months without light in winter. Despite the long duration of sunshine in summer, when the sun does not set, temperatures remain low because the sun is low in the sky and much of the warmth of its faint rays is either reflected by the ground snow, or used up in melting the ice. It has little power left to raise the air temperature. Water in the soil is frozen to great depths and the summer heat can only thaw the upper six inches of the soil. The ground remains solidly frozen for all but four months, inaccessible to plants. Frost occurs at any time and blizzards, reaching a velocity of 130 miles an hour are not infrequent. They can be very hazardous for the polar inhabitants. In coastal districts, where warmer water meets cold land thick fogs may develop. They last for days, and in many instances it is not possible to see for more than a few feet.

Precipitation. Precipitation is mainly in the form of snow, falling in winter and being drifted about

Fig 156 Ice Cap and Tundra



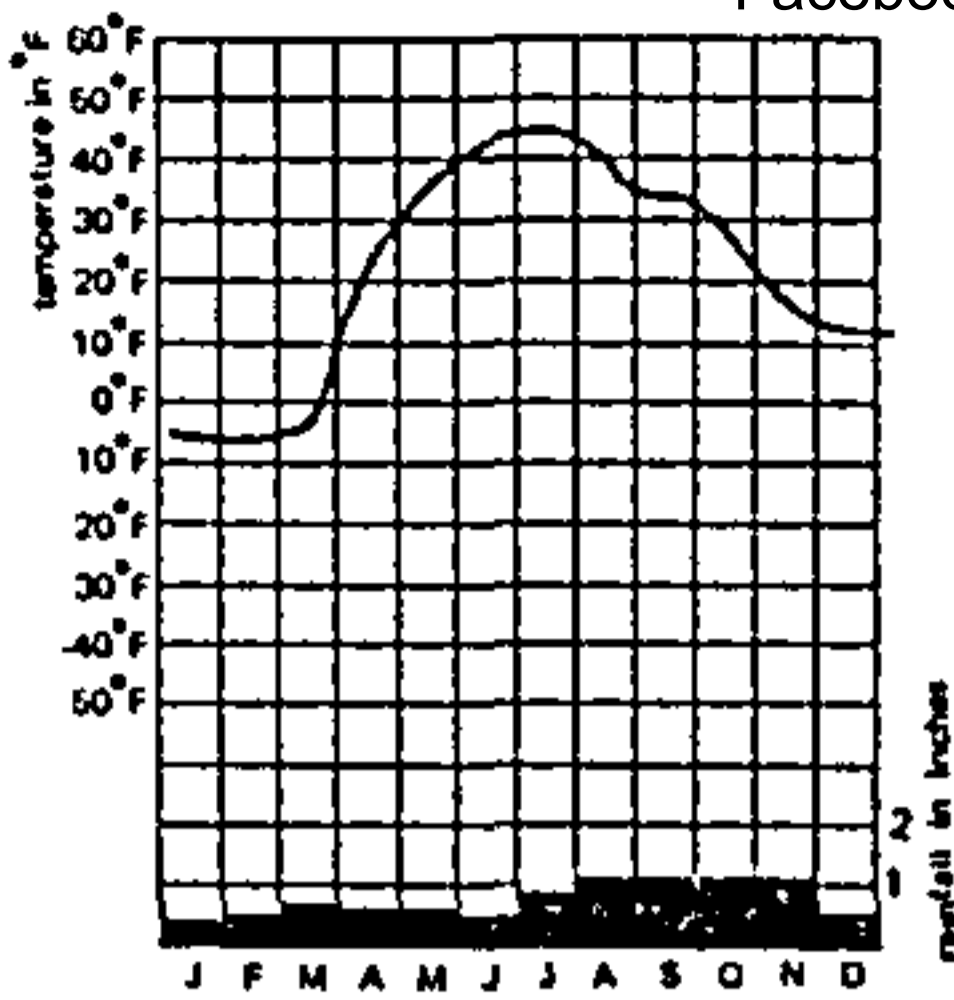


Fig. 157 Tundra type

Upernavik	J	F	M	A	M	J	J	A	S	O	N	D	Total
Temperature	-8	-8	-4	28	28	41	41	34	34	28	16	1	49°
Precipitation	4	5	7	7	8	8	8	11	11	11	11	11	9.1 in.

Fig 157 Tundra Climate

Place: Upernavik, Greenland (72°N., 56°W.)
 Altitude: 65 feet
 Total Annual precipitation: 9.1 inches
 Annual temperature range: 49°F. (-8° -41°F.)

during blizzards. Snowfall varies with locality; it may fall either as ice crystals or large, amalgamated snow flakes. As it takes 10-12 inches of snow to make 1 inch of rain, precipitation in polar regions can be expected to be light, not more than 12 inches in a year. Convictional rainfall is generally absent because of the low rate of evaporation and the lack of moisture in the cold polar air. There is normally a summer maximum, and the precipitation is then in the form of rain or sleet.

In regions where winds blowing out from the large anticyclones developed over the ice-caps are prevalent, rain comes in summer, when more evaporation is possible. But in coastal areas, where cyclones are more strongly felt, the tendency is towards a winter maximum, for that is when cyclonic activity is greatest. In such regions the annual rainfall of 10 to 12 inches for the tundra may be exceeded. Much heavier rainfall has been recorded, especially in areas where the cyclones are most frequent e.g. Jan Mayen (71°N., 8°W.) has 15 inches, Vardo (70°N., 31°E.) has 26 inches and Angmagssalik (66°N., 38°W.) has over 37 inches!

Fig. 157 shows the rhythm of temperature and precipitation of a tundra region taken at Upernavik, Greenland (72°N., 56°W.). Its winter temperature is -8°F. while its warmest month in July is only 41°F., giving an annual range of 49°F. Precipitation is only 9.1 inches, falling mainly in the second half of the year, both as rain and snow.

Tundra vegetation

In such an adverse environment as the tundra, few plants survive. The greatest inhibiting factor is the region's deficiency in heat. With a growing season of less than three months and the warmest month not exceeding 50°F. (the tree-survival line), there are no trees in the tundra. Such an environment can support only the lowest form of vegetation, mosses, lichens and sedges. Drainage in the tundra is usually poor as the sub-soil is permanently frozen. Ponds and marshes and waterlogged areas are found in hollows.

In the more sheltered spots, stunted birches, dwarf willows and undersized alders struggle for a meagre existence. Climatic conditions along the coastal lowlands are a little more favourable. Here are found some hardy grasses and the *reindeer moss* which provide the only pasturage for the herbivorous animals like reindeer. In the brief summer, when the snows melt and the days are warmer and longer, berry-bearing bushes and Arctic flowers bloom. Though short-lived, they brighten the monotonous tundra landscape into 'Arctic prairies'. In the summer, the tundra is full of activities. Birds migrate north to prey on the numerous insects which emerge when the snow thaws. Mammals like the wolves, foxes, musk-ox, Arctic hare and lemmings also live in tundra regions.

Human Activities

Human activities of the tundra are largely confined to the coast. Where plateaux and mountains increase the altitude, it is uninhabitable, for these are permanently snow-covered. The few people who live in the tundra live a semi-nomadic life and have to adapt themselves to the harsh environment.

In Greenland, northern Canada and Alaska live the Eskimos, numbering less than 28,000 today. They used to live as hunters, fishers and food-gatherers but in recent years more and more of them are settling in permanent huts. The Polar Eskimos, living around Thule in north-west Greenland still lead an uncertain life, not very much different from their forefathers. The seasonal changes in climate necessitate a nomadic way of life. During winter they live in compact igloos and in summer when they move out to hunt they pitch portable tents of skins by the side of streams. Their food is derived from fish, seals, walrus and polar bears. Other Eskimos hunt caribou (the name given to reindeer in America) and other animals to secure a steady supply of their daily meat, milk, fat, skins and bones.

the Europeans, the way of life of the Eskimos has undergone tremendous changes. Coastal villages have permanent wooden houses complete with modern facilities; speed-boats are replacing frail kayaks. Deadly rifles instead of traditional harpoons are used to track down animals and seals. Fur-bearing animals are being reared on a commercial scale and fishing, too, is being commercialized. In some more accessible parts of Canada and Alaska, schools have been established and the Eskimo children are being taught the skills which will allow them to fit into the modern way of life.

In the Eurasian tundra are other nomadic tribes such as the Lapps of northern Finland and Scandinavia, the Samoyeds of Siberia (from the Ural Mountains and the Yenisey basin), the Yakuts from the Lena basin, and the Koryaks and Chuckchi of north-eastern Asia. They wander with their herds of reindeer across the Eurasian tundra where there are pastures. Many of them have taken to a more settled life. In the U.S.S.R. large farms have been established for raising reindeer and for breeding fur-bearing animals.

The Importance and Recent Development of the Arctic Region

The Arctic region, once regarded as completely useless, is now of some economic importance. Apart from the efforts of the various governments in assisting the advancement of the Arctic inhabitants the Eskimos, Lapps, Samoyeds etc., new settlements have sprung up because of the discovery of minerals.

The borderlands between the Taiga and the tundra *Elizabeth Meyer*



Gold is mined in Alaska, nickel near Petsamo, U.S.S.R., petroleum (Razek) on the Kenai Peninsula, Alaska; and copper at the Rankin Inlet, Canada. Coal has been mined in Spitsbergen for a long time and also in Alaska. With the declining reserves of iron ore around Lake Superior, the Great Lakes industrial concerns are using more and more iron from large iron ore deposits in Labrador. New railway lines have been constructed to bring the ores to the St. Lawrence River for subsequent shipment to the major industrial districts. Rich deposits of iron ores at Kiruna and Gallivare in Sweden have made it possible for Sweden to enjoy a prosperous export trade in iron and steel and other metallurgical products.

With the establishment of ports on the Arctic seaboard of Eurasia, it is now possible to ship timber and fur from Siberia. Though the ports, such as Igarka at the mouth of the Yenisey, are not ice-free, modern ice-breakers keep the passage open most of the time. On the Arctic lowlands where the growing season is lengthened by warm currents or higher temperatures, experiments have been carried out to devise varieties of hardy cereals for local needs. It may not be long before the tundra is brought under greater agricultural, especially pastoral, use. The healthy air and its preservative qualities (it is practically germ-free) are factors worth consideration for future colonization. Scientists, meteorologists and explorers have lived in the Arctic and Antarctica, making studies of their geology, weather conditions, plant and animal life, that will be of great significance in years to come.

QUESTIONS AND EXERCISES

1. Draw separate sketch maps to show the area covered by each of the following:

- tundra in Eurasia
- savanna in South America
- hot desert in Australia
- equatorial forest in Africa

For any *three* of them describe their characteristic features of natural vegetation and for

any one of them explain how the features are related to the climate of the area.

2. Statistics of rainfall and temperature for three towns are given below. For any *two* of them.

- State their season of maximum rainfall
- Name the type of climate
- Suggest a possible location of the town
- Describe their climatic rhythm.

Town A	Altitude: 207 feet												Range/Total	
	J	F	M	A	M	J	J	A	S	O	N	D		
Temp. °F.	47	49	51	57	64	71	76	76	70	62	53	46	30	
Rainfall in ins.	3.2	2.7	2.9	2.6	2.2	1.6	0.7	1.0	2.5	5.0	4.4	3.9	32.7	
Town B	Altitude: 65 feet													
Temp °F.	-8	-9	-6	25	35	41	41	34	34	25	14	10	49	
Rainfall in ins.	0.4	0.5	0.7	0.6	0.6	0.5	0.9	0.1	1.1	1.1	1.1	0.5	9.1	
Town C	Altitude: 9,350 feet													
Temp. °F.	55	55	55	55	55	55	55	55	55	55	55	54	1.0	
Rainfall in ins.	3.2	3.9	4.8	7.0	4.6	1.5	1.1	2.2	2.6	3.9	4.0	3.6	42.3	

3. The following are representative of plants found in different climatic zones:

spruce, olive, teak, reindeer moss, date, oak, eucalyptus and bamboo.

For any *six* of them

- Name the type of climate in which each of them thrives.
- State the sort of natural vegetation with which they are associated.
- Describe very briefly the role each of them plays in the economy of a named country in which they are found in abundance.

4. Explain briefly any *four* of the following terms connected with the Arctic climate and the tundra vegetation:

blizzards, permafrost, midnight sun, ice-cap, snow-blindness, kayaks, international deep-freeze.

5. Make a comparative study of the Polar Eskimos of Greenland and the Orang Asli (e.g. Senois) under the following headings.

- How they obtain their food.
- How they shelter themselves.
- What significant changes have taken place in their environment and their way of life.

SELECTED QUESTIONS FROM CAMBRIDGE OVERSEAS SCHOOL CERTIFICATE PAPERS

- With the aid of sketch maps to show *one* major region where each type is found, describe the main features of vegetation of tropical grassland (savanna) and coniferous forest.
 - For *either* tropical grassland (savanna) *or* coniferous forest, show how the main features of the vegetation are influenced by climate. (1966)
- Answer *either* (a) *or* (b).

 - With the help of examples, show how the present distribution of tropical forests has been influenced by:
 - climate.
 - the work of man.
 - Why is the coniferous forest only found in some parts of the world?
 - Name *four* types of coniferous trees.
 - What are the chief uses of the timber obtained from coniferous forests? (1965)
- With the aid of separate sketch maps, locate examples *two* of the following:

 - A region of savanna.
 - A region of coniferous forest.
 - A region of tropical desert scrubland.

For each of the two you have chosen, describe the chief features of the vegetation and show how they are related to the geographical characteristics of the region. (1962)

4. With the aid of sketch maps locate examples of two of the following:

- (a) An evergreen forest in a hot region.
- (b) A deciduous temperate forest.
- (c) A region of tundra.

For each one you choose, describe the chief features of the vegetation and show how these are related to the climate of the area. (1961)

5. (a) Draw a sketch map of one major land area, which extends in latitude from the equator to at least 35° North or 35° South. On the sketch map, mark distinctively and name three major areas of different natural vegetation.

(b) Describe the important features of the natural vegetation in the areas marked on the sketch map. (1960)

Town	Lat.	Long.	Mean Monthly Rainfall in Inches												Total
			J	F	M	A	M	J	J	A	S	O	N	D	
Darwin	12°S.	131°E.	15.2	12.3	10.0	3.8	0.6	0.1	0.0	0.2	0.5	2.0	4.7	9.4	58.7
Adelaide	35°S.	138°E.	0.8	0.7	1.0	1.8	2.7	3.0	2.6	2.6	2.1	1.7	1.1	1.0	21.1
Alice Springs	23°S.	133°E.	1.7	1.3	1.1	0.4	0.6	0.5	0.3	0.3	0.3	0.3	1.2	1.5	9.9

For each town:

- (a) Describe briefly the main features of its rainfall.
- (b) Suggest reasons for the amount and distribution of the rainfall. (1967)

7. Records of temperature and rainfall for three towns are given below. For each:

- (a) write a description of the temperature and rainfall.
- (b) name the type of climate, give reasons for your answer.
- (c) locate one area in the world where this type of climate occurs. (1963)

A. (Altitude 9,350 ft.)

	J	F	M	A	M	J	J	A	S	O	N	D
Temp. (°F.)	55	55	55	55	55	55	55	55	55	55	54	55
Rainfall (in.)	3.2	3.9	4.8	7.0	4.6	1.5	1.1	2.2	2.6	3.9	4.0	3.6

B. (Altitude 30 ft.)

	J	F	M	A	M	J	J	A	S	O	N	D
Temp. (°F.)	44	44	45	48	52	57	59	59	57	52	48	46
Rainfall (in.)	5.5	5.2	4.5	3.7	3.2	3.2	3.8	4.8	4.1	5.6	5.5	6.6

C. (Altitude 30 ft.)

	J	F	M	A	M	J	J	A	S	O	N	D
Temp. (°F.)	78	79	81	84	88	92	95	94	92	89	86	81
Rainfall (in.)	1.5	0.6	0.6	0.8	0.0	0.0	0.0	0.0	0.0	0.3	0.7	1.4

8. The following are brief descriptions of three different types of climate:

- i. A very large temperature range, with light summer rainfall.
- ii. Mild winters, hot summers, with heavy summer rainfall.
- iii. High uniform temperatures with heavy rain all the year.

For any two of them:

- (a) Name

- 9. (a) the coastlands of northern Australia.
- (b) the Prairies of Canada.
- (c) the coastal area of Norway.
- (d) Peninsular Italy. (1961)

Index

- Abrasion, 48, 51, 56, 57, 58, 74
 Acid, 12-13
 Adobe, 60
 Agriculture, 125, 178, tropical-, 125
 Alfalfa, 151
 Algae, 80
 Alluvial cone (or fan), 60
 Alluvium, 70
 Alpine (orogenic), 14
 Altimeter 96
 Altitude, 106
 Anemometer, 99
 Angular distance, 7, 8;—horn (or pyramidal peak), 48
 Animals; camouflaged, 130; carnivorous 130; domesticated, 132, 159, fur-bearing, 174; herbivorous, 130; pedigree, 168
 Anticlines, 15
 Anticyclones, 113, 184
 Arch, 74
 Archipelagoes (or island groups), 79
 Arctic prairies, 184
 Aridity (or dryness) 55, 135, 136
 Artificial embankments, 43
 Atmosphere, 12, 105
 Atolls, 81, 83
 Attrition, 40, 57, 72
 Autumn, 150, 165

 Backwash, 72, 75
 Badlands, 56, 60
 Bajada, 61
 Bamboo, 124
 Barchan, 59-60
 Barley, 166, 178
 Barogram, 96
 Barometer, 96, 97; aneroid-, 96
 Barrier lakes, 69;—reefs, 81, 82
 Bars, 75-76
 Batholith, 21
 Bays, 73
 Beaches, 75; raised-, 78
 Beavers, 69;—dams, 69
 Beaufort Wind Scale, 99
 Belukar, 118
 Benches, 53

 planning
 Blizzards, 171, 183
 "Blood rains", 59
 Blow-hole, 74-75
 Boll-weevil, 160
 Bora, 144
 Borax, 71
 Breakers, 72
 n, 171

 Bushes, 144
 Bushmen, 137-138
 Bush Veld, 148
 Buttes, 57

 Cacti, 136
 Calcite, 62, 80
 Calcium carbonate, 62, 80
 Calderas, 22, 23, 68
 Caledonian (orogenic), 14
 Caliche (cemented gravels), 139
 Cane sugar, 125, 161
 Canyons (or gorges), 57
 Canbou, 184
 Cash crops, *see under* Crops
 Cataracts, 41
 Catchment areas, 38
 Cattle: beef-, 167; dairy-, 166; temperate-, 133; breeding of, 133, 161
 Caverns, 63
 Caves, 63, 74
 Cedars, 144
 Cereals, 146, 185
 Chalk, 65
 Channel, 81
 Chaparral, 144
 Chebka, 60
 Chemical (or solvent action) of water, 39
 Chili, 143
 Chinook Wind, *see under* Winds
 Chocolate-making, 167
 Circular huts, 131
 Circum-Pacific region, 24, 26
 Cirques (or Cornes), 66
 Citrus fruits, 144
 Clay, 13, 86
 Cliffs, 73
 Climate; 189, 190 Artic (polar), 183-184; Cool temperate eastern margin (Laurentian), 176-178; Cool temperate western margin (British type), 163-164; Cool temperate continental (Siberian), 170-171, 176; Cool temperate maritime, 142; Equatorial, hot wet, 116-118; Hot desert, 134-136; Mid-latitude desert, 136; Savanna (Sudan), 128-129, Temperate monsoon (China type), 155; Temperate continental (Steppe), 148-150; Tropical monsoon, 123-124; Tropical marine, 124; Warm temperate eastern margin (China type), 155-158; Warm

 Climatic zones, 113
 Climatology, 93
 Clints, 63
 Clouds: 100-104, Classification of, 100-102; Cirrus-, 98; Funnel-, 113; "Ground cloud", 104; Cumulus-, 108; Stratus, 108
 Cloud-cover, 100;—formation, 106;—type, 100
 Cloudiness, 70, 116
 Coastal landforms, 72-78
 Coastal plain, *see under* Plains
 Cocoa, 119
 Coffee, 126
 Compressed (air), 112
 Compressional forces, 17
 Condensation, 100, 108
 Conduction, 105
 Conduit, 22
 Cones: ash and cinder, 22; composite-, 22; parasitic-, 22; steep-sided-, 22
 Confluence, 41
 Conglomerate, 13
 Conifers, 165
 Continental: blocks, 17;—climate, 148;—interiors, 55;—islands, 79;—shelf, 85, 179, 181, —slope, 85
 Continentality, 106-107, 126, 139, 162
 Convergence 109
 Convection, 105
 Copper, 139
 Coombes, 65
 Coral: animals, 80, —islands, 80, —reefs, 80-83
 Coriolis Force, 109, 110
 Cork oaks, 145
 Corn (or maize), 159
 Corrasion, 39, 72; lateral-, 41, 42; vertical-, 40
 Corridors, 57
 Corrie, 48
 Corrosion, 39
 Cotton, 126, 160
 Coves (or bays), *see under* Inlets
 Crater, 23, 68
 Crater (or caldera) lakes, *see under* Lakes
 Crescentic (dunes), *see under* Barchan
 Crest (of sand dune), 59; (of a wave), 72
 Crevasses, 49
 Crops: cash, 125-126; leguminous-, 166; plantation-, 126; root-, 166; rotation of, 132, 161, 190
 Currents, 72-73; cold-, 55, 87, 135; convection-, 108; ocean-, 87, 107, 150; warm-, 80, 87; current flow, 84
 Cut-offs (or bayous), *see under* Lakes—ox-bow
 Cyclones, 112-113, 172

- Cyclonic activity, 112, 157, 163
 Cypressess, 144
- Dairy products, 166
 Dairying, 161
 Dams, 45
 Darkness, 5
 Date palms, 136, 139
 Day, 108; daylight, 5
 Deciduous trees. *see under* Trees,
 Forests
 Deflation, 19, 56;—hollows, 56, 58–59
 Deforestation, 158
 Degree of vulnerability, 93
 Deltas: 39, 43, 45; arcuate—, 44; bird's
 foot—44; cusped—44; estuarine—, 44
 Deltaic fans, 77
 Deltaic plains, *see under* Plains
 Denudation, 14, 15
 Deposits: pelagic, 86; terrigenous—, 86
 Deposition, 85
 Depositional (features), 48, 43
 Depressed (structurally), 18
 Depressions, 113, 136, 143, 150, 156
 Deserts: 55; desert interiors, 135
 Dew-point, 98
 Diamonds, 139
 Differential heating, 111
 Diseases, 120
 Disease control, 133
 Distributaries, 43
 Diurnal (rhythm), 111
 Divergence, 109
 Divide (or watershed), 38
 Doldrums, 109
 Doline, 63
 Dolomite, 62
 Double rainfall peaks, 117
 Down-cutting, 44
 Drainage: dendritic, 38; internal—, 61;
 trellised—, 38
 Dredging, 45
 Dreikanter, 58
 Drift (longshore), 75
 Drift plain, *see under* Plains
 Drifters, 180
 Drought, 131, 132, 135, 150
 Drumlin, 52, 68
 "Dry delta", *see under* Alluvial cone
 (or fan)
 Dunes, 59; manne—, 76; dune belts, 76
 Dust storms, *see under* Simoons
 Dykes, 13, 20
- Earth, rotation of, 88;—tremors, 26;
 earthquakes, 26
 Eddies, 60
 Eighths, 100
 Elbow of capture, 40
 Elliptical orbit, 5
 Energy, source of, 105; radiant—, 105;
 solar—, 105
- Epicentres, 26
 Epiphytic (plants), 118
 Equator, 6, 7, 8
 Equinoxes, 6, 117
 Erg (desert), 59, 60
 Erosion: 18, 28, 51; marine—, 82
 Erosional (features), 48
 Eskers, 52, 53
 Estuaries, 77
 Eucalyptus trees, 158, 165
 Evaporation, 106, 171
 Evergreen trees, *see under* Trees
 Exfoliation 56
- Fallowing, 127
 Farms: fur, 174; collective—, 152;
 state—, 152
 Farming: arable, 166; pastoral—,
 153–154, 166; subsistence—, 127,
 159; terrace—, 189; truck—, 166
 Faults, 16, 26
 Ferrel's law of deflection, 110
 Festoons (island arcs), 79
 Firn 47, 48
 Firs, 144
 Fish, demersal, 179; freshwater—, 180;
 pelagic—, 179;—breeding, 71;
 conservation, 180
- freshwater fishing, 45, 70–71;
 —grounds, 85
- Fissures, 26
 Flash floods, 60
 Flax, 161
 Flood plains, *see under* Plains
 Fog, 104, 108, 177, 183, —hill, 104; land
 —, 104; radiation—, 104; sea—, 104;
 smoky fog (smog) 104
 Fohn Wind, *see under* Winds
 Fold, recumbent, 15
 Folding, 14–15
 Forest: 124, cool temperate—,
 178; coniferous—, 170, 172–173;
 eucalyptus—, 144; tropical rain—, 118
- Fossils, 13
 Friction, 48
 Frost, 56, 136
 Frost-free period, 56, 136
 Funnel cloud, *see under* Clouds
 Furious Fifties, *see under*
 Winds—westerlies
- Galaxies, 1
 Garrigue, 146
 Gas, 25, 105, natural—, 113
 Geoid, 2
 Geos, 74–75
 Geysers, 25
 Gharbi, 143
- Glacial control theory, 82
 Glacial drifts, 53
 Glacial till, 52
 Glacial troughs, 50
 Glaciation, 48, 82
 Glaciers, 47; piedmont—, 48
 Gloups, 74–75
 Gold, 139
 Gorge, 39, 40, 44
 Gour, *see under* Rocks—mushroom
 Graduated cylinder, 95
 Grapes; 146, 147
 Grass, long prairie, 150; short steppe
 type, 150; tall—, 129
 Grasslands (temperate), 148
 Gravel, 13, 53
 Graben (or rift valley), 16
 Graphite, 13
 Gravity, 38
 Great Lisbon Earthquake, 26
 Greenwich Mean Time (G.M.T.), *see*
 under Time
 Grikes, 63
 Grit, 13
 Gullies, 60
 Gypsum, 71
- Haciendas, 146
 Haffs, 68, 76
 Hail, 108
 Hamada (or rocky desert) 55
 Hanging valleys, 41, 50
 Hard pans, 136
 Hardwood, 124, 165
 Harmattan, *see under* Winds
 Haulage, 175
 Hausa, 132–133
 Haze, 104, 108
 Headlands, 73
 Heat, 119, —waves, 177
 Heating (intense), 129
 Hercynian (orogenic), 14
 Herders, 152
Hevea brasiliensis, *see under* Natural
 rubber
 High veld, 148
 Holes: sink—, 63, swallow—, 63, 76
 Hollows, 76
 Hook (or re-curved spit), *see under*
 Spits
 Horizontally, 20
 Horse Latitudes, 109, 135
 Horticultural industry, 166
 Hot springs (or thermal springs), 25, 26
 Humidity, 98; absolute—, 98; high—,
 109; relative—, 98, 106, 117, 135,
 155, 171
 Humus, 111, 136
 Hurricanes, 112, 157
 Hydro-electric power, 45, 53, 70
 Hydrosphere, 12

- Hygrogram, 96
 Hygrometer, 98
 Ice, caps, 47, 183; ice-scouring 67; icebergs, 47, 51; ice-sheets, 47, 53
 Igloos, 184
 Indented coastline, 181
 Indigo, 126
 Inlets, 73
 Inselberg, 58
 Insolation, 105-106, 136
 Insularity, 178
 Intermont plateaux, *see under* Plateaux
 International Date line, 10
 Intersection, 7
 Ionosphere, 105
 Irrigation, 70, 132, 138, 159, -canals, 45
 Isobars, 96
 Isohalines, 86
 Isohels, 100
 Isohyet, 95
 Isonephs, 100
 Isotherms, 98
 Jute, 125-126
 Kalmuk, 152
 Karst Lakes, 68
 Karst (region), 62
 Kazakhs, 152
 Khamsin, 143
 Kirghiz, 151
 Knick point (or rejuvenated head), 44
 Koum (sandy desert), 56
 Laccolith, 20
 Lagoons, 68, 77, 82; shallow-, 81
 Lakes, 53, 66; artificial-, 69; barrier -, 69 crater or caldera-, 68; fishing-, 69; kettle-, 53, 66-67; lava-blocked-, 68; lava-dammed-, 22; ornamental-, 69, ox-bow-, 39, 43, 68; ribbon-, 50, 66; rock-hollow-, 67, salt-, 68, 87; tectonic-, 66; temporary-, 61; trough (or finger)-, 50; wind-deflated-, 68
 Lalang (tall grass), 120
 Land and sea breezes, 111, 116
 Landforms, intrusive, 20, extrusive, 20
 Latitudes, 95, 106
 Latosolic soils, *see under* Soils
 Lavas, 13, highly fluid, 21; highly viscous, 22, -domes, 22; lava-pit, 22
 Lava plateau, *see under* Plateau
 Law of deflection, 110
 Layer (formation), 13
 Leaching, 133
 Leveche, 143
 Levees, 43
 Lianas, 118
 Light, diffused (or refracted), 6
 Lignite, 13
 Limestone, 62-65, 80; -gorge, 63; -pavement, 63
 Limon, 60
 Limonite, 209
 Lines of weakness, 15
 Livestock, farming, 120; -economy, 138
 Load (of a river), 39; load-coefficient, 219; traction load, 39
 Lobsters, 180
 Local administration, 247
 Loess, 53, 60, 178
 Logging, 175
 Longitude, 8-9
 Lopoliths, 20
 Lowlands, 18, 189
 Lubricating action (of water), 28
 Lucerne, 151
 Lumbering, 174
 Macchia, 144
 Machines, 18
 Magma, 20
 Malaspina glacier, 48
 Malle scrub, *see under* Scrub
 Mangrove forests, 120
 Manila hemp (abaca), 128
 Mantle (or mesosphere), 12
 Maquis, 144
 Maritime influence, 157
 Market gardening, 165-166
 Marram grass, 76
 Masai, 131-132
 Mass movements (of earth), 38
 Meanders, 39, 41, 44; entrenched (or incised), 44
 Mediterranean (region), 25
 Melting (of ice), 66
 Meridians, 8, 9
 Mesosphere, *see under* Mantle
 Mesa, 18, 57
 Meteorology, 93
 Migration, 59
 Millet seed sand, 57
 Millibar, 96
 Mineral composition, 12
 Mining activities, 69
 Mist, 104, 108, 177, 178
 Mistral, 143-144
 Monsoons, 111; north-east-, 123; north-west-, 156; off-shore dry -, 122; on-shore wet-, 122; south-east-, 156, 172; south-west-, 123, 178
 Moon, 1, 4; eclipse of, 4
 Moraines, ground, 51; lateral-, 51; medial-, 51; recessional, 51; snout (or end-), 51, 52
 Morainic debris, 67
 Mortlake, *see under* Lakes—ox-bow
 Mountains: residual, 17; of accumulation, 17; of denudation, 17; of elevation, 15; block (or horsts), 16-17; fold-, 14-15; volcanic, 17
 Mud-flats, 77
 Mushroom rocks (or gour), *see under* Rocks
 Nappe, 15
 National parks, 131
 Natural rubber, 119
 Natural vegetation, *see under* Vegetation
 Nebulas, *see under* Galaxies
 Negative movement, 44
 Nehrungs, 76
 Neve, 47, 48
 Ngana (or sleeping sickness), 133
 Nomadic (people), 151
 Notch, 73
 Oases (or swamps), 59, 139
 Oats, 166, 178
 Ocean: currents, 87-90, 107; deeps, 85-86; navigation, 247; routes, 236; winds, 107
 Oil, 139
 Oktas, 100
 Olive, oil, 146; -trees, 146
 Orang Asli, *see under* Senois
 Oranges, 144
 Orogenics, 14
 Outwash plains, *see under* Plains
 Overfold, 15
 Overthrust fold, 15
 Ox-bow lakes, *see under* Lakes
 "Pacific Ring of Fire", 24, 26
 Padi, 189; dry-, 125; wet-, 159
 Palm trees, 118, 158
 Pampas, 148
 Pampero, 158
 Para rubber, *see under* Natural rubber
 Parana pine, 158
 Parallel, 7
 Parasitic (plants), 118
 Pearl culture, 180; pearl oysters, 181
 Peat, 13, 201
 Pediment (or pediplains), 19, 61
 Perched blocks, 52
 Pigs, 167
 Pillars, 63, 64
 Pines, 144
 Pioneer settlements, 132
 Pitch, *see under* Asphalt
 Plains: abyssal-, 85; alluvial-, 18; boulder clay-, 52; coastal-, 18; deltaic-, 18; deep-sea-, 85; drift-, 18, 52; flood-, 18, 39, 43, 45; ice-scoured-, 19; lava-, 22;

- outwash-, 18, 53; till-, 18, 52; Facebook Review Group: Indian Administrative Service (Razakr)
 undulating-, 85; depositional-, 18; Shis, 13, 20
 erosional-, 19; structural-, 18; Simooms, 139
 of denudation, 19 Sirocco, 143
 Plane of the ecliptic, 5 Slate, 13
 Planet, 1, 2 Sleet, 108, 184
 Plankton, 85, 179 Slip-off slope, 42
 Plantations, 119, 126 Slope, 107
 Plateaux: 17-18, 134; intermont-, 17; Smog, *see under* Fog
 lava-, 17; shallow-, 85 Snout, *see under* Moraines
 Platform, wave-cut, 74; Snow, 108, 143, 171, 183; snowfields,
 wave-planed, 82 47; snowline, 47
 Playas, 61 Sodium chloride, 87
 Plucking, 48, 51 Softwood, 172
 Plunge-pool, 41 Soil, 107, 166; soil-creep, 38
 Polje, 63, 68 Solar system, 1, 2
 Polyps, 80 Solid, 105
 Portable tents, 184 Solstice (summer and winter), 6, 117
 Positive movement, 44 Solution, 39
 Potatoes, 169, 178 Sounds, 77
 Precipitation: 70, 106, 108, 116, Southerly Burster, 158
 149-150, 164, 171, 183-184, Southern hemisphere, 6
 uniformity of, 177 Spectrum, 105
 Pressure, 95-96, 109; high-, 111, 113, Spherical (shape), 2
 122; low-, 111, 112, 122, 123 Spine (or plug), 22
 Promontories (or capes), *see under* Spits, 75-76
 Headlands Spring, 143, 150, 151, 164, 165
 Pustaz, 148 Spurs: interlocking, 39, 41, 50;
 truncated, 50
 Pyramidal peak, *see under* Angular Stack, 74
 horn Stalactites, 63, 64
 Pyroclasts, 22 Stalagmites, 63, 64
 Stars, 1, 4
 Quartzite, 13 Steepening, 48
 Quebracho, 158 Steppes, 148
 Storms, 72
 Radar sounding, 84 Stratosphere, 105
 Radiation, 105, 129, 136 Strato-volcanoes, *see under* Volcanoes
 Rainfall: 94-95, 108-109, 128, 184, Streams: braided-, 42; consequent-,
 concentrated heavy-, 123; cyclonic 38; insequent-, 38; exotic-, 60
 (or frontal), 109; convectional, 108, Stresses, 14, 56
 117, 124, 136, 156; orographic Striation, 48, 51
 (or relief), 108, 117, 124; plum rain, Stumps, 74
 178; typhoon rain, 178; "blood Sub-tropical (zones), 80
 rains", 59; -regime, 150; scanty, Subsidence theory, 82
 134 Subsistence (farming), *see under*
 farming
 Rain shadow area, 109, 134, 164, 176 Summer, 5, 108, 111, 122, 128, 149,
 Ranching, 150 150, 156, 156, 164, 170, 177
 Rapids, 39, 41 Sun, 105, sun-dial, 99; sunlight, 80, 85,
 Reclamation (of land), 190 118, 143; sunrise, 5; sunset, 5;
 Recumbent fold, *see under* Fold sunshine, 99
 Reefs: barrier-, 81, 82; coral-, 80-81, Suspension, 39
 83; fringing-, 81, 82 Swallow-holes, 63, 65
 Refraction, 72 Swash, 72
 Refrigeration, 169, 181, 191, 235 Synclines, 15
 Reg (stony desert), 19, 56 Synoptic charts, 93-94
 Reindeer, 185, 233
 Rejuvenated head, *see under* Knick Tablelands, 17
 point Taiga, 170
 Relief rain, *see under* Rainfall Tartars, 152
 Reservoirs, 53, 69; artificial-, 70 Tectonic Lakes, *see under* Lakes
 Resurgence (or spring), 62 Tea, 126
 Reverse faults, *see under* Thrust

- Teak, 124, 127
 Temperature: 96-98, 106-107, 128-129, 135-136, 183; annual range of, 149, 156; earth-, 96; grass-, 97; low-, 123, 124; mean annual, 87, 135, 136, 149, 163; mean daily, 98; extremes of, 148; diurnal range of, 98, 136; range of, 87; shade (air)-, 97; uniformity of-, 116; -inversion, 107
 Tensional forces, 16
 Terraces, 44; off-shore, 74, 75
 Thermal springs, *see under* Hot Springs
 Thermometers: wet-and-dry-bulb, 98; minimum and maximum, 97-98; Six's, 96
 Threshold, 77
 Thrust (or reverse fault), 17; -plane, 15
 Thunderstorms, 61, 135
 Tides, 72, 85
 Till plains, *see under* Plains
 Timber resources, 120
 Time, 8, 9; Greenwich mean time, 8, 9, 10; local, 8, 9; standard, 9, 10; time zone, 9
 Tobacco, 160-161
 Tombolo, 76
 Tongues, 22
 Topography (or relief): 143; knob and kettle-, 53; rolling-, 18
 Tornadoes, 112-113
 Torrential downpours, 108
 Tourists, 131
 Trade winds, *see under* Winds
 Transhumance, 53, 146
 Transpitional zone, 150
 Transpiration, 136
 Transport, 69
 Transportation, 41
 Trapping, 174
 Trawlers, 180
 Trees, 150, 151; deciduous-, 129, 158, 165; evergreen 118; short-, 129; umbrella-shaped-, 129
 Trenches, 86
 Tropic of Cancer, 6, 7, 111, 122, 141
 Tropic of Capricorn, 6, 7, 122, 128, 157
 Tropical raw materials, 191
 Tropical (zones), 80
 Troposphere, 105
 Trough (of a wave), 72
 Tsetse flies, 120, 133
 Tsunamis (tidal waves), 26
 Tufts, 130
 Tundra, 170, 183
 Twilight, 6, 7
 Typhoons, 113, 156
 Under-cutting, 57
 Uranium, 139
 Uvala, 63
 Valley, U-shaped, 50
 Vegetables, 146
 Vegetation (natural), 107, 113, 136, 144, 165; desert-, 136; equatorial-, 118; Savanna, 130-131; tropical monsoon, 124; Mediterranean-, 144-145; Steppe-, 150-151
 Velocity, 39
 Vent, 17
 Ventifacts, 58
 Vertically, 20
 Viticulture, 146
 Volcanoes: active, 22; dormant-, 22; extinct, 22; strato-volcanoes, 22; shield-, 22
 Volcanic dust (or ash), 22, 86
 Volume (of water), 39
 Wadis, 56, 60
 Water, 105, 137; depth of 80; head of, 70; -supply, 70; -temperature, 80; -vapour, 106; water-storing devices, 129; waterways, 53
 Waterfalls, 39, 41
 Wattle trees, 158
 Waves, 72
 Weather, 38, 93-94, 105, 106; -charts, 83-84; -forecast, 84
 Weathering, 18, 56, 57
 "Whale-back" hummocks, 52
 Wheat, 136, 151, 152, 153, 166
 Winds: Berg-, 98-99, 129, 158; Chinook-, 107, 111-112, 150, 158; Fohn-, 111; Harmattan, 129; ocean-, 107; planetary-, 87, 109-111; rain-bearing-, 141; seasonal-, seasonal-, 122; Trade-, 55, 87-88, 110, 141-142; variable, 110; Westerlies, 110, 142, 150
 Wind gap, 30, 35
 Wind vane (or weather cock), 99
 Windward slope, 108
 Wine, 146
 Winter, 5, 111, 122, 142, 144, 158, 164, 165, 170
 Wood pulp, 174
 Woodlands, 144
 Woollen textiles industry, 168
 Xerophytic (or drought-resistant), 136, 144
 Yardangs, 57
 Zebu (cattle), 131
 Zeugen, 57